
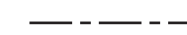








No warranty is made by the Bureau of Land Management as to the accuracy, reliability, or completeness of these data for individual or aggregate use with other data. Original data were compiled from various sources. This information may not meet National Map Accuracy Standards. This product was developed through digital means and may be updated without notification.



LEGEND

- | | | | |
|---|--|---|-------------------------------------|
|  | Bureau of Land Management Administered Land |  | County Boundary |
|  | O&C Trust Lands |  | BLM Administrative Boundary |
|  | Mature and Old Growth Stands Transferred to the Forest Service |  | US Forest Service Administered Land |
|  | Federal Highway | Additional documentation is available that describes the data used to develop this map and general accuracy of that information | |
|  | State Highway | | |

O&C TRUST, CONSERVATION, AND JOBS ACT
BLM District / Resource Area Maps
Tillamook Resource Area of the Salem District
Map 1 of 11

This map prepared at the request of Representative Peter DeFazio March 15, 2012