

**U.S. Department of Agriculture**  
Farm Service Agency

The background of the cover is a photograph of a rural landscape. In the foreground, there is a field of tall, dry, brown grasses. A wooden fence post is visible in the middle ground. The background consists of rolling hills covered in dense trees with vibrant autumn foliage in shades of red, orange, and yellow. The sky is a pale, clear blue.

**Foreign Holdings of  
U.S. Agricultural Land**

**Through February 29, 2008**



Foreign Holdings of U.S. Agricultural Land through February 29, 2008, by the Farm Service Agency, U.S. Department of Agriculture.

#### Abstract

Foreign persons held an interest in 20.9 million acres of U.S. agricultural land as of February 29, 2008. This is 1.6 percent of all privately held agricultural land and .92 percent of all land in the United States. These and other findings are based on an analysis of reports submitted in compliance with the Agricultural Foreign Investment Disclosure Act of 1978.

Keywords: Agricultural land and foreign land holdings.

## Preface

This is an interim report of foreign held interest of United States (U.S.) agricultural land information received and processed through February 29, 2008, under the Agricultural Foreign Investment Disclosure Act of 1978. The U.S. Department of Agriculture, Farm Service Agency is developing a new reporting system. An interim reporting system will be used until the development is complete.

## Contents

|  |     |
|--|-----|
| Preface .....                                | ii  |
| Summary .....                                | iii |
| Introduction.....                            | 1   |
| Summary of the Act and Regulations.....      | 1   |
| Definitions .....                            | 2   |
| Analysis of Data Reported Under the Act..... | 4   |
| Holdings.....                                | 4   |
| Trends .....                                 | 5   |

### Appendix:

- Figure 1, Proportion of Foreign Held Agricultural Land to Privately Held Agricultural Land
- Figure 2, State Concentration of Foreign Holdings of Agricultural Land
- Figure 3, Trends in Foreign Holdings of Agricultural Land by Type of Use
- Report 1, U.S. Agricultural Landholdings of Foreign Entities by State
- Report 1A, Comparison of U.S. Agricultural Landholdings of Foreign Entities by State as of February 28, 2006 and February 29, 2008
- Report 1B, U.S. Agricultural and Nonagricultural Landholdings by Country of Foreign Entity by State
- Report 1C, U.S. Landholdings of Foreign Entities by Type of Land Use and by State
- Report 2, U.S. Agricultural and Nonagricultural Landholdings by Country of Foreign Entity by State and County
- Report 3, U.S. Landholdings of Foreign Entities by Type of Land Use by State and County

## Summary

Foreign persons held an interest in 20.9 million acres of U.S. agricultural land (forest land and farmland) as of February 29, 2008. This is an increase of 1,381,012 acres from the corrected 2007 acres (report 1A), and represents 1.6 percent of all privately held agricultural land in the United States.

These and other findings are based on information submitted to the U.S. Department of Agriculture in compliance with the Agricultural Foreign Investment Disclosure Act of 1978. Forest land accounted for 60 percent of all foreign held agricultural acreage, cropland for 13 percent, and pasture and other agricultural land for 27 percent. Foreign holdings of U.S. agricultural land were relatively steady from 1997 through 2006; between 2006 and 2007 there was a significant 3.6 million acre increase and between 2007 and 2008 there was an increase of 1.4 million acres.



# Foreign Holdings of U.S. Agricultural Land Through February 29, 2008

Patricia A. Blevins  
Lesa Johnson  
Delores Smith\*

## Introduction

Foreign individuals and entities reported holding an interest in 20.9 million acres of U.S. agricultural land as of February 29, 2008. This is 1.6 percent of all privately held U.S. agricultural land and approximately .92 percent of all land in the United States (see fig. 1 for State-level detail).

## Summary of the Act and Regulations

The Agricultural Foreign Investment Disclosure Act of 1978 (AFIDA)<sup>1</sup>, as implemented by the regulations<sup>2</sup>, required all foreign persons holding agricultural land as of February 01, 1979, to file a report of such holdings with the Secretary of Agriculture by August 01, 1979. All foreign persons who acquire or transfer an interest in agricultural land thereafter are required to report such transactions within 90 days of the date of acquisition or transfer. In addition, any foreign person who holds land that subsequently becomes or ceases to be agricultural land or any person who holds agricultural land who subsequently becomes or ceases to be a foreign person must also file a report within 90 days of such change.

AFIDA specifies in detail the information to be supplied by the foreign person and provides that necessary additional information may be obtained by the Secretary. The information required to be reported consists of the legal name and address of the foreign person; citizenship, if an individual; if not an individual or a government, nature of the legal entity, including the entity's country of creation and principal place of business; type of interest; legal description; acreage; land use; purchase price or any other consideration given; intended use; where applicable, information about the representative of the foreign person; how the interest in the land was transferred; the relationship of the owner to the operator; type of rental agreement, if any; and the date the interest in the land was transferred. In the case of a disposition, the party disposing of the interest is also required to give the legal name and address of the purchaser. Any change in the legal name or address of the foreign person and other entities disclosed on the report form must also be reported within 90 days of such changes. Failure to comply with the AFIDA subjects the foreign person and other entities disclosed on the report to a possible civil penalty of up to 25 percent of the fair market value of the interest held in the land in question.

\*Patricia A. Blevins and Lesa Johnson, Agricultural Foreign Investment Specialist, Economic and Policy Analysis Staff, Farm Service Agency, Washington, D.C., and Delores Smith, Management Analyst, Payment Management Office, Financial Services Center, Farm Service Agency, Kansas City, Mo.

<sup>1</sup> Pub. L. No. 95-460, 7 U.S.C. §§ 3501-3503, 3505-3508 (1988).

<sup>2</sup> 7 C.F.R. §§ 781.1-.6 (1994). See 7 C.F.R. §§ 2.21(b)(29), .27(a)(12), .65(a)(30), and .84(a)(7) (1994) for the delegation of authority.

## **Summary of the Act and Regulations (Continued)**

In accordance with Section 7 of the act, completed report forms are available for public inspection in Washington, DC, within 10 days of receipt by the Secretary. Section 6 of the act requires that every 6 months the Secretary transmit to each State copies of completed report forms for foreign held interest in agricultural land in that State.

### **Definitions**

For this report, the term "holdings" applies to all U.S. agricultural land interests held by foreign persons as of February 29, 2008. This term is used as the title for a subsequent section, which analyzes the reported data.

"Agricultural Land" as defined in the act includes all land in the United States used for forestry production. Land used for forestry production means land exceeding 10 acres in size in which 10 percent is stocked by trees of any size including land that formerly had such tree cover and will be naturally or artificially regenerated. The regulations further define agricultural land as all land used for farming, ranching, or timber production if the tracts are more than 10 acres in size in the aggregate. Land which is currently idle, but last used within the past 5 years for farming, ranching, or timber production must also be reported. Tracts totaling 10 acres or less in the aggregate, and which produce annual gross receipts in excess of \$1,000 from the sale of farm, ranch, forestry or timber products, must also be reported.

AFIDA requires reporting "any interest" in the land other than a security interest (a mortgage or other debt-securing instrument). The regulations exempt leaseholds of less than 10 years' duration, contingent future interests, noncontingent future interests that do not become possessory upon termination of the present estate, nonagricultural easements and rights-of-way, and interests solely in mineral rights.

A "foreign person," as defined in the act, includes any individual who: (1) is not a citizen or national of the United States, (2) is not a citizen of the Northern Mariana Islands or the Trust Territory of the Pacific Islands, or (3) is not lawfully admitted into the United States for permanent residence. Any person who holds a Department of Homeland Security, U.S. Citizenship and Immigration Services, "Alien Registration Receipt Card" (green card) is considered lawfully admitted for permanent residence and is exempt from the requirements of the act. Foreign governments, entities which are created under the laws of or have their principal place of business in a foreign country, and U.S. entities in which there is a significant foreign interest or substantial control are also defined as foreign persons under the act.

For this study, individuals are defined as one person or a husband and wife. The "partnership" category includes all legally defined partnerships, joint ventures, and tenancies in common that include two or more persons who are not married. The term partnership does not differentiate between joint tenancies and tenancies in common. In the interest of simplicity and brevity, fine legal distinctions, however important in an individual case, are ignored.



## Definitions (Continued)

Each foreign entity holding an interest in U.S. agricultural land is required to file a report. Therefore, if two individuals hold an interest in land as a partnership, the partnership is to file one report as a partnership, with the partners' names, addresses and citizenship listed on the back of the form. Occasionally, however, two people will file as individuals, each filing a separate report on the same land with a partial interest of, for example, 49 percent listed on each form. Because it is not always possible to distinguish separate reports for the same land, two such individuals cannot be differentiated from one partnership. This may occur when there is no legal partnership but individuals hold an interest in the land as tenants in common. If they file together on one form, they are automatically considered a partnership. If they file separately, they are generally considered individuals. Therefore, the data on the number of reported parcels should be used with caution.

The act is designed to impute foreign person status to certain U.S. entities holding direct and indirect interests in U.S. agricultural land. For purposes of the act, this is accomplished by defining each successive link in a chain of U.S. entities containing foreign interests as a foreign person. However, only the foreign person who actually holds the direct (title) interest in the land (that is, the first layer or tier) is considered the reporting entity. This entity need not actually be foreign, but under the act, is deemed a foreign person because another foreign person holds a significant interest or substantial control in the title owner. In some instances, the second tier also may not actually be foreign, but may be deemed foreign under the act for the same reason. The regulations define "significant interest or substantial control" to mean a 10-percent or more interest in the entity if held by a single foreign person or a group of foreign persons acting in concert, or a 50-percent or more interest if held by a group of foreign persons not acting in concert, none of whom individually holds a 10-percent or greater interest in that entity. Under the regulations, the reporting entity (other than an individual or government), whether domestic or foreign, is required to provide information (names, addresses, citizenship, and the nature of the entity, if any) on the second-tier investments; that is, all foreign persons holding a significant interest or substantial control in the reporting entity must report. In turn, a second-tier entity may be required to provide information about foreign persons who hold a significant interest or substantial control in that entity.

When the foreign person is an individual from, or an entity created under the laws of, for example, Germany, the report is processed as "Germany." Where persons from many different countries hold direct and indirect interests in one piece of land, an attempt is made to identify the predominant country as the country of origin. When there is no predominant country, for example, an equal partnership between a Canadian and a German, the report is processed as a multiple foreign owner with no predominant country.

The AFIDA procedures provide for land to be reported by parcels. All land held by the same entity, in the same manner (type of interest), located in one county, and acquired at the same time, is considered a parcel and is to be reported on a single form. Land does not have to be adjacent to be considered part of one parcel. This parcel concept is intended to ease the reporting burden.

**Definitions (Continued)**

All parcels (and acres) for each land holder have been combined under said land holder. Therefore, the number of land holders is less than the number of parcels. However, because land holders do not always report their names in exactly the same way on each form, it is difficult to attribute these forms with great precision to one person or legal entity. Some foreign persons hold land in their own names and also hold interests in entities that hold other lands. These entities are treated as separate land holders.

## **Analysis of Data Reported Under the Act**

### **Holdings**

Data in this section are derived from the reports filed by foreign persons who held an interest in U.S. agricultural and non-agricultural land as of February 29, 2008. To simplify the discussion, the data as of February 29, 2008, hereafter are referred to simply as (2008). The 2008 total acres of foreign held U.S. agricultural and non-agricultural land are 21,534,511. The total acres of foreign held U.S. agricultural and non-agricultural land in 2007<sup>3</sup> were 20,143,369, resulting in an increase of 1,391,142 acres between 2007 and 2008. The total 2008 foreign held U.S. agricultural acres are 20,924,434. The total 2007 foreign held U.S. agricultural acres were 19,543,422 resulting in an increase of 1,381,012 acres (report 1A).

### **Concentration of Foreign Holdings of U.S. Agricultural Land**

Foreign persons have reported acreage holdings in all 50 States and Puerto Rico (report 1 and fig. 2). Except for Maine (described below), only a small percentage of privately held agricultural land in the other 49 States is held by foreign entities (report 1). Maine acreage aside, foreign investment in U.S. agricultural land is concentrated in the South and West.

Maine has the largest amount of foreign held U.S. agricultural land, 3,351,092 acres, or 18.7 percent of the privately held agricultural land in the State and approximately 16 percent of the reported foreign held agricultural land in the United States (report 1). The majority of the foreign held agricultural land in Maine consists of forest or timber land totaling 3,301,366 acres (report 1C).

Hawaii has the second largest percentage of foreign held U.S. agricultural land, 157,974 acres, which is 8.8 percent of the privately held agricultural land in the State and slightly less than 1 percent of the reported foreign held agricultural land in the United States. The majority of the foreign held agricultural land in Hawaii consists of 78,820 acres of pasture land (report 1C).

Washington (7.2%), Nevada (5.2%), and Alabama (5.1%), have the next largest proportions of reported foreign held agricultural land to all privately held agricultural land in their States.

In 2008, there was a large increase of forest or timber land in the States of Oregon and Washington. The total Oregon and Washington foreign held forest or timber in 2008 was 1,808,532 acres, compared to 1,100,513 acres in 2007. This increase of 708,019 acres is the result of an acquisition of a timber company by a Canadian company.

Texas has the second largest amount of foreign held acreage, 2,111,859 acres, but that only represents a little more than 1 percent of the privately held agricultural land in Texas. Washington has the third largest amount of foreign held agricultural land, 1,595,129 acres.

<sup>3</sup> Due to key punch errors, the 2007 report had incorrect acreages recorded in the states of Alabama, Georgia, and Louisiana. All errors have been corrected and comparisons in the report are to the corrected 2007 figures.

## **Country of Origin**

Of the 21,534,511 acres of reported foreign held agricultural and non-agricultural land, foreign persons from Canada hold the largest amount of reported foreign held acres of U.S. agricultural and non-agricultural land, 7,257,250 acres, or 34 percent (report 1B). Foreign persons from an additional three countries, the Netherlands at 18 percent, the United Kingdom (U.K.) at 7 percent, and Germany at 6 percent, collectively hold 6,773,033 acres or 31 percent of the foreign held acres in the United States.

## **Land Use**

Fifty-eight percent of the reported foreign interest holdings of U.S. land is timber or forest (report 1C); cropland accounts for only 13 percent. Foreign held pasture and other agricultural land totals 26 percent of all foreign interest holdings in the United States. The non-agriculture category accounts for approximately 3 percent of the reported foreign held acres in the United States. Non-agricultural land includes acreage such as the homestead and roads commonly reported as part of the agricultural landholding or land that is idle now but its last use within the past 5 years was for agriculture. These land use figures should be used with caution because they reflect only information received at the time of processing and do not account for changes in land use that may have occurred subsequent to processing.

## **Trends**

The AFIDA reporting requirements allow foreign persons 90 days to report their transactions to the U.S. Department of Agriculture (USDA), but not all transactions occurring in the 90 days preceding the closing date of the report are reported to USDA by that date. In some situations, reports are filed late and/or may be incomplete. This means that the 2008 data and data for prior years, in some cases, are understated and should be regarded as preliminary.

Foreign holdings of U.S. agricultural land remained relatively steady from 1998 through 2006, slightly above or below 1 percent of all privately held agricultural land in the United States. However, in 2007 and 2008 the data reflects 1.6 percent (report 1). Most changes were in forest land, increasing from 6 million in 1999 to 7.5 million in 2000, decreasing to 6.5 million acres in 2001, increasing to 8 million acres in 2006, increasing to 12 million acres in 2007, and 12.5 million in 2008 (fig. 3). These changes are mainly due to million-acre-plus transactions by large timber companies. Cropland decreased from 3 million in 2000 to 2.5 million in 2001 and 2002, increased to 3 million in 2003, and decreased to 2 million in 2004 and increased to 3 million in 2008. Pasture held steady at 4 million from 1998 through 2007 and increased to 4.5 million in 2008. Other agriculture remained steady between 1998 and 2008 (fig. 3).

**Figure 1**

**Proportion of Foreign Held Agricultural Land to  
All Privately Held Agricultural Land in the United States  
As of February 29, 2008**

**AND**

**Figure 2**

**State Concentration of Foreign Holdings  
of Agricultural Land As of February 29, 2008**

Figure 1

Proportion of Foreign Held Agricultural Land to All Privately Held Agricultural Land in the United States As of February 29, 2008

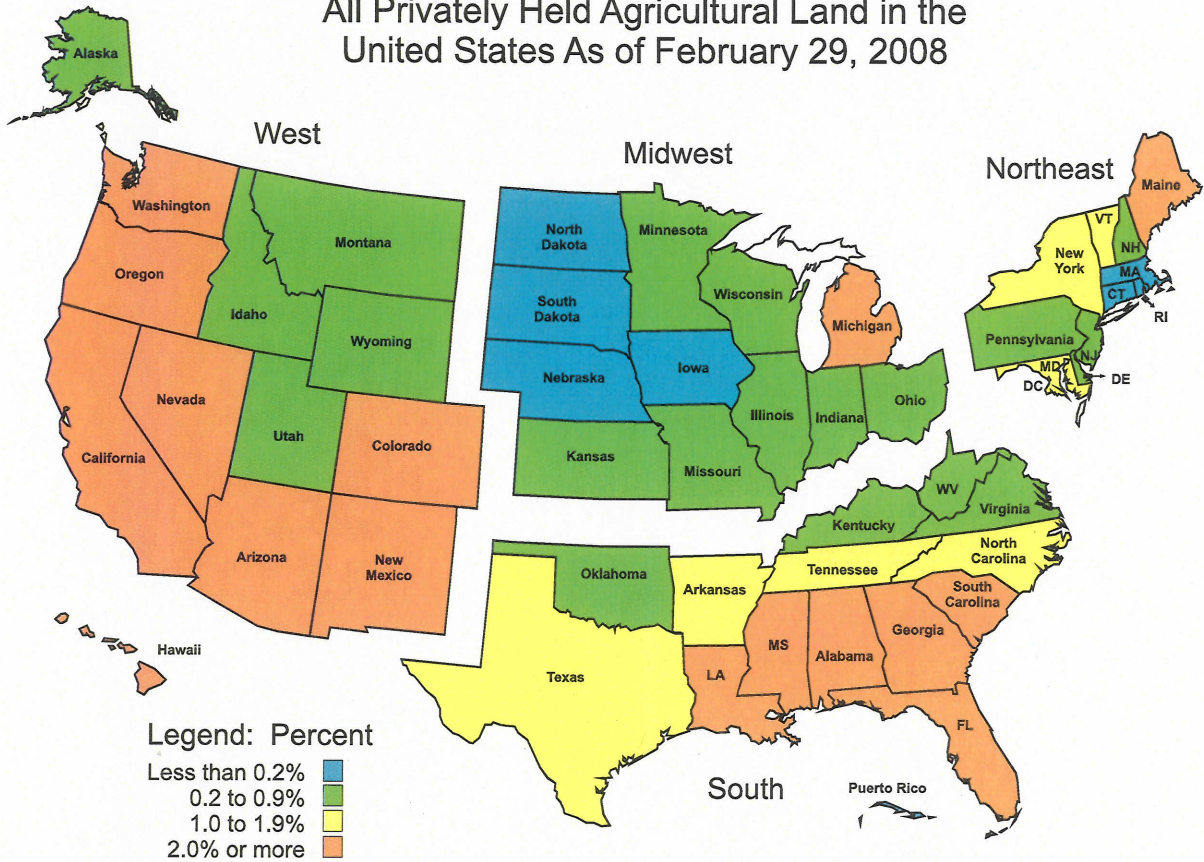
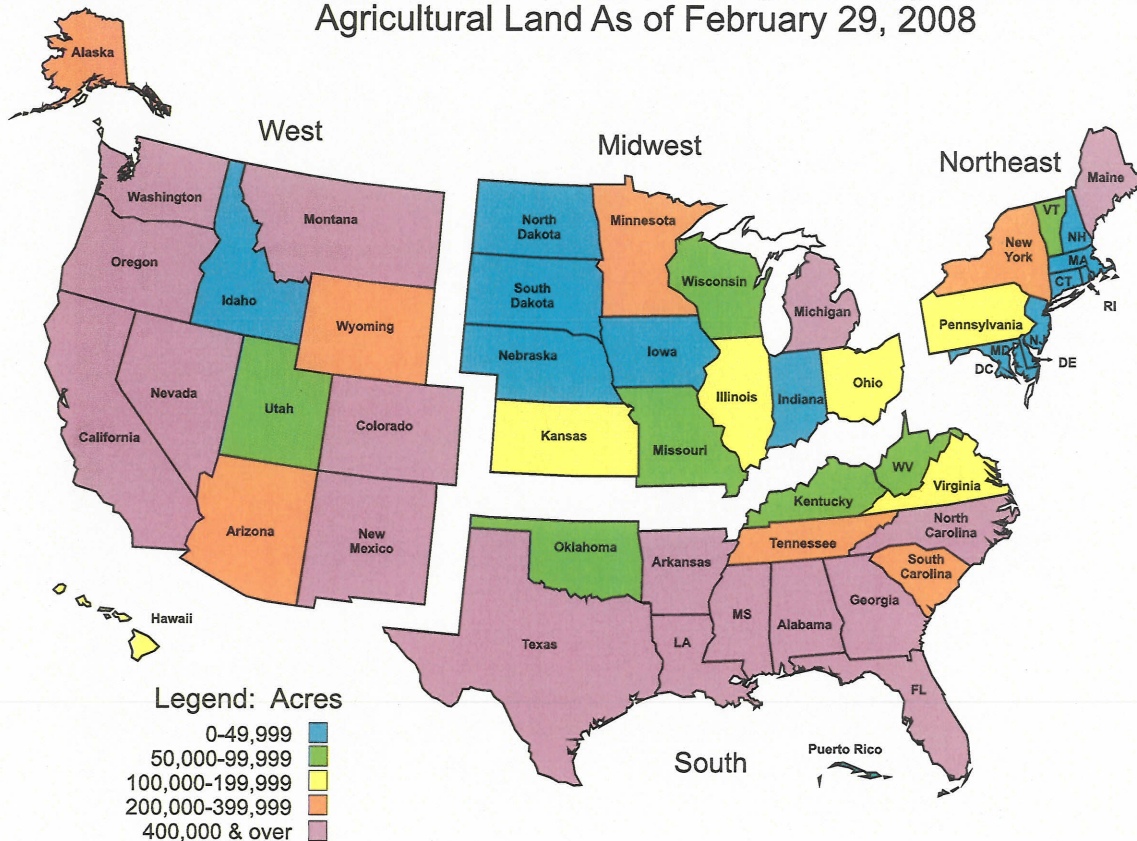


Figure 2

State Concentration of Foreign Holdings of Agricultural Land As of February 29, 2008



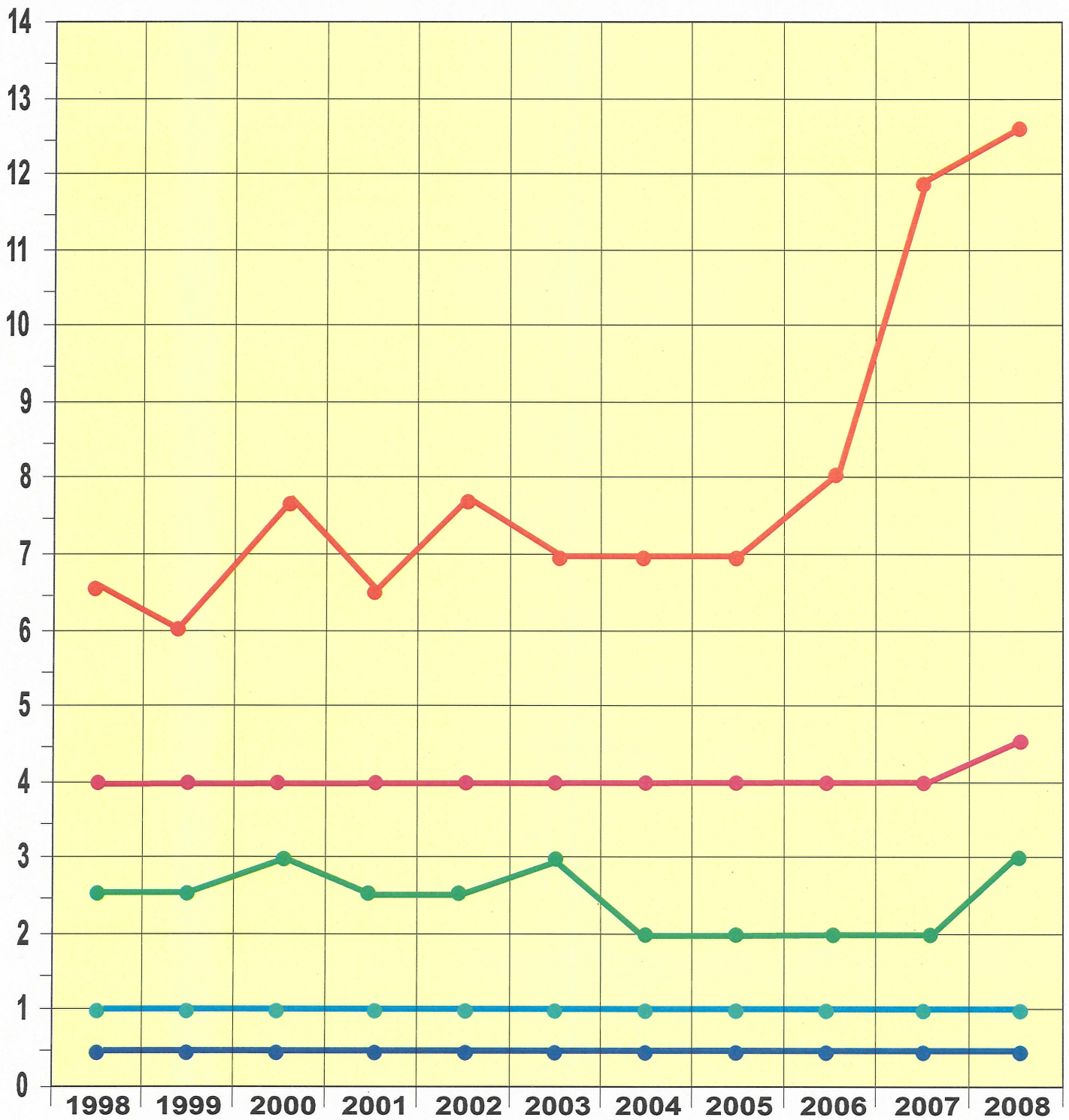
**Figure 3**

**Trends in Foreign Holdings of Agricultural  
Land by Type of Use For the Period 1998-2008**

Figure 3

Trends in Foreign Holdings of Agricultural Land  
by Type of Use For the Period 1998-2008

Million acres



● Forest ● Pasture ● Crop ● Other Ag ● Non Ag



**Report 1**

**U.S. Agricultural Landholdings of  
Foreign Entities By State As of  
February 29, 2008**

**Report 1A**

**Comparison of U.S. Agricultural Landholdings  
Of Foreign Entities By State As Of  
February 28, 2007 *And* February 29, 2008**

**Report 1B**

**U.S. Agricultural *And* Nonagricultural Landholdings  
(Acres) By Country Of Foreign Entity  
By State As Of February 29, 2008**

**Report 1C**

**U.S. Landholdings Of Foreign Entities By  
Type Of Use By State As Of February 29, 2008**

U.S. AGRICULTURAL LANDHOLDINGS OF FOREIGN ENTITIES  
BY STATE AS OF FEBRUARY 29, 2008

| STATE          | TOTAL LAND<br>AREA OF STATE<br>(ACRES) 1/ | PRIVATELY HELD<br>AGRICULTURAL LAND<br>(ACRES) 2/3/ | FOREIGN HELD<br>AGRICULTURAL LAND<br>(ACRES) | PROPORTION OF<br>FOREIGN HELD<br>TO PRIVATELY HELD<br>AGRICULTURAL LAND<br>(PERCENT) |
|----------------|---|---|--|--|
| ALABAMA        | 32,476,160                                | 28,760,792  | 1,460,600                                    | 5.1  |
| ALASKA         | 366,048,640                               | 57,446,991  | 260,985                                      | 0.5  |
| ARIZONA        | 72,726,400                                | 7,833,746   | 246,870                                      | 3.2  |
| ARKANSAS       | 33,323,520                                | 28,129,519  | 451,932                                      | 1.6  |
| CALIFORNIA     | 99,813,760                                | 41,823,058  | 961,533                                      | 2.3  |
| COLORADO       | 66,379,520                                | 36,521,116  | 772,951                                      | 2.1  |
| CONNECTICUT    | 3,100,800                                 | 1,516,094   | 1,269  | 0.1  |
| DELAWARE       | 1,250,560                                 | 920,172   | 2,676  | 0.3  |
| FLORIDA        | 34,513,280                                | 21,849,568  | 1,004,568                                    | 4.6  |
| GEORGIA        | 37,059,840                                | 30,823,101  | 837,874                                      | 2.7  |
| HAWAII         | 4,110,720                                 | 1,803,038   | 157,974                                      | 8.8  |
| IDAHO          | 52,958,080                                | 15,889,108  | 27,388                                       | 0.2  |
| ILLINOIS       | 35,573,760                                | 30,536,400  | 140,169                                      | 0.5  |
| INDIANA        | 22,954,880                                | 19,752,052  | 39,489                                       | 0.2  |
| IOWA           | 35,756,160                                | 33,340,369  | 44,389                                       | 0.1  |
| KANSAS         | 52,361,600                                | 49,188,971  | 152,315                                      | 0.3  |
| KENTUCKY       | 25,425,920                                | 22,089,269  | 57,500                                       | 0.3  |
| LOUISIANA      | 27,879,680                                | 23,870,712  | 662,030                                      | 2.8  |
| MAINE          | 19,751,680                                | 17,955,835  | 3,351,092                                    | 18.7   |
| MARYLAND       | 6,255,360                                 | 4,260,408   | 46,109                                       | 1.1  |
| MASSACHUSETTS  | 5,017,600                                 | 2,306,458   | 1,829  | 0.1  |
| MICHIGAN       | 36,354,560                                | 24,098,445  | 762,662                                      | 3.2  |
| MINNESOTA      | 50,950,400                                | 34,530,621  | 240,188                                      | 0.7  |
| MISSISSIPPI    | 30,020,480                                | 26,201,244  | 523,314                                      | 2.0  |
| MISSOURI       | 44,087,040                                | 36,030,827  | 77,782                                       | 0.2  |
| MONTANA        | 93,153,280                                | 54,197,503  | 473,419                                      | 0.9  |
| NEBRASKA       | 49,198,080                                | 45,610,153  | 12,656                                       | NEG  |
| NEVADA         | 70,288,640                                | 9,753,158   | 504,823                                      | 5.2  |
| NEW HAMPSHIRE  | 5,739,520                                 | 4,251,738   | 12,860                                       | 0.3  |
| NEW JERSEY     | 4,746,880                                 | 1,969,337   | 14,056                                       | 0.7  |
| NEW MEXICO     | 77,667,840                                | 33,526,570  | 880,093                                      | 2.6  |
| NEW YORK       | 30,216,960                                | 22,328,715  | 267,185                                      | 1.2  |
| NORTH CAROLINA | 31,175,040                                | 25,115,607  | 435,323                                      | 1.7  |
| NORTH DAKOTA   | 44,144,640                                | 38,548,498  | 14,441                                       | NEG  |
| OHIO           | 26,206,720                                | 21,566,008  | 158,517                                      | 0.7  |
| OKLAHOMA       | 43,946,880                                | 38,326,752  | 71,865                                       | 0.2  |
| OREGON         | 61,438,080                                | 25,420,956  | 610,914                                      | 2.4  |
| PENNSYLVANIA   | 28,682,880                                | 20,388,401  | 185,623                                      | 0.9  |
| RHODE ISLAND   | 668,800                                   | 307,509   | 15   | NEG  |
| SOUTH CAROLINA | 19,269,760                                | 15,570,166  | 385,847                                      | 2.5  |
| SOUTH DAKOTA   | 48,566,400                                | 37,939,910  | 42,906                                       | 0.1  |
| TENNESSEE      | 26,378,880                                | 21,324,793  | 264,175                                      | 1.2  |
| TEXAS          | 167,550,080                               | 153,626,848   | 2,111,859                                    | 1.4  |
| UTAH           | 52,572,160                                | 11,438,482  | 71,123                                       | 0.6  |
| VERMONT        | 5,920,000                                 | 5,029,649   | 86,613                                       | 1.7  |
| VIRGINIA       | 25,340,160                                | 20,577,489  | 116,163                                      | 0.6  |
| WASHINGTON     | 42,588,160                                | 22,014,053  | 1,595,129                                    | 7.2  |
| WEST VIRGINIA  | 15,409,920                                | 13,238,151  | 54,383                                       | 0.4  |
| WISCONSIN      | 34,758,400                                | 25,855,696  | 62,595                                       | 0.2  |
| WYOMING        | 62,144,000                                | 25,067,954  | 205,603                                      | 0.8  |
| PUERTO RICO    | NA  | NA  | 760  | NEG  |
| TOTAL          | 2,263,922,560                             | 1,290,472,010                                       | 20,924,434                                   | 1.6  |

- 1/ APPROXIMATE LAND AREA AS ESTABLISHED BY THE BUREAU OF THE CENSUS IN CONJUNCTION WITH THE 2000 CENSUS OF POPULATION (U.S. DEPARTMENT OF COMMERCE).
- 2/ PRELIMINARY ESTIMATE BASED ON UNPUBLISHED DATA, RUBEN LUBOWSKI, U.S. DEPT. AG., ECON. RES. SERV., 2002.
- 3/ TOTAL LAND AREA MINUS FEDERAL, STATE, COUNTY AND MUNICIPAL; INDIAN TRUST; RURAL TRANSPORTATION; AND URBAN LANDS. INCLUDES FOREST LAND, PASTURE LAND, CROPLAND, RANGE, AND MISCELLANEOUS LAND. ESTIMATES OF URBAN AND RURAL TRANSPORTATION LANDS ARE FROM U.S. DEPT. AG., ECON. RES. SERV., 2006, AND ESTIMATES OF FEDERAL AND OTHER PUBLIC LANDS ARE FROM GEN. SERV. ADM., 2001, AND NATRL. RESR. CONV. SERV., 2000 RESPECTIVELY.

NA = NOT AVAILABLE

NEG = NEGLIGIBLE

COMPARISON OF U.S. AGRICULTURAL LANDHOLDINGS OF FOREIGN ENTITIES  
BY STATE AS OF FEBRUARY 28, 2007 AND FEBRUARY 29, 2008

| STATE          | FOREIGN HELD<br>AGRICULTURAL LAND<br>FEBRUARY 28, 2007<br>(ACRES) | FOREIGN HELD<br>AGRICULTURAL LAND<br>FEBRUARY 29, 2008<br>(ACRES) | DIFFERENCE IN<br>ACREAGE BETWEEN<br>2007 AND 2008<br>(ACRES +/-) |
|----------------|---|---|--|
| ALABAMA        | 1,453,713 *   | 1,460,600   | 6,887  |
| ALASKA         | 260,985   | 260,985   | 0  |
| ARIZONA        | 246,710   | 246,870   | 160  |
| ARKANSAS       | 452,464   | 451,932   | -532   |
| CALIFORNIA     | 948,179   | 961,533   | 13,354   |
| COLORADO       | 599,090   | 772,951   | 173,861  |
| CONNECTICUT    | 1,204   | 1,269   | 65   |
| DELAWARE       | 2,676   | 2,676   | 0  |
| FLORIDA        | 1,000,207   | 1,004,568   | 4,361  |
| GEORGIA        | 810,629 *   | 837,874   | 27,245   |
| HAWAII         | 168,008   | 157,974   | -10,034  |
| IDAHO          | 27,423  | 27,388  | -35  |
| ILLINOIS       | 117,869   | 140,169   | 22,300   |
| INDIANA        | 39,842  | 39,489  | -353   |
| IOWA           | 28,993  | 44,389  | 15,396   |
| KANSAS         | 59,283  | 152,315   | 93,032   |
| KENTUCKY       | 57,780  | 57,500  | -280   |
| LOUISIANA      | 636,588 *   | 662,030   | 25,442   |
| MAINE          | 3,323,846   | 3,351,092   | 27,246   |
| MARYLAND       | 45,837  | 46,109  | 272  |
| MASSACHUSETTS  | 1,821   | 1,829   | 8  |
| MICHIGAN       | 761,808   | 762,662   | 854  |
| MINNESOTA      | 238,241   | 240,188   | 1,947  |
| MISSISSIPPI    | 521,230   | 523,314   | 2,084  |
| MISSOURI       | 73,974  | 77,782  | 3,808  |
| MONTANA        | 447,373   | 473,419   | 26,046   |
| NEBRASKA       | 12,464  | 12,656  | 192  |
| NEVADA         | 504,823   | 504,823   | 0  |
| NEW HAMPSHIRE  | 13,354  | 12,860  | -494   |
| NEW JERSEY     | 14,056  | 14,056  | 0  |
| NEW MEXICO     | 880,093   | 880,093   | 0  |
| NEW YORK       | 248,495   | 267,185   | 18,690   |
| NORTH CAROLINA | 470,963   | 435,323   | -35,640  |
| NORTH DAKOTA   | 15,442  | 14,441  | -1,001   |
| OHIO           | 158,815   | 158,517   | -298   |
| OKLAHOMA       | 61,983  | 71,865  | 9,882  |
| OREGON         | 235,458   | 610,914   | 375,456  |
| PENNSYLVANIA   | 185,628   | 185,623   | -5   |
| RHODE ISLAND   | 15  | 15  | 0  |
| SOUTH CAROLINA | 386,468   | 385,847   | -621   |
| SOUTH DAKOTA   | 40,900  | 42,906  | 2,006  |
| TENNESSEE      | 252,013   | 264,175   | 12,162   |
| TEXAS          | 1,886,341   | 2,111,859   | 225,518  |
| UTAH           | 69,838  | 71,123  | 1,285  |
| VERMONT        | 85,881  | 86,613  | 732  |
| VIRGINIA       | 115,993   | 116,163   | 170  |
| WASHINGTON     | 1,266,103   | 1,595,129   | 329,026  |
| WEST VIRGINIA  | 54,383  | 54,383  | 0  |
| WISCONSIN      | 63,034  | 62,595  | -439   |
| WYOMING        | 194,346   | 205,603   | 11,257   |
| PUERTO RICO    | 760   | 760   | 0  |
| GRAND TOTAL    | 19,543,422  | 20,924,434  | 1,381,012  |

\* REFLECTS CORRECTED 2007 DATA.

REPORT 1B

U. S. AGRICULTURAL AND NONAGRICULTURAL LANDHOLDINGS (ACRES) BY COUNTRY OF FOREIGN ENTITY  
BY STATE AS OF FEBRUARY 29, 2008

| STATE NAME     | CANADA    | NETHERLANDS | UNITED KINGDOM | GERMANY | IRELAND | ALL OTHERS | TOTALS    |
|----------------|-----------|-------------|----------------|---------|---------|------------|-----------|
| ALABAMA        | 261,509   | 918,366     | 21,775         | 756     | 208,041 | 78,402     | 1,488,849 |
| ALASKA         | 260,791   | 0           | 120            | 0       | 0       | 150        | 261,061   |
| ARIZONA        | 19,516    | 3,174       | 3,916          | 5,226   | 0       | 248,701    | 280,533   |
| ARKANSAS       | 7,694     | 324,450     | 1,509          | 57,369  | 1,367   | 79,947     | 472,336   |
| CALIFORNIA     | 55,381    | 69,909      | 341,842        | 66,967  | 6,668   | 531,369    | 1,072,136 |
| COLORADO       | 163,182   | 62,207      | 89,922         | 97,195  | 0       | 374,387    | 786,893   |
| CONNECTICUT    | 70        | 0           | 334            | 68      | 0       | 857        | 1,329     |
| DELAWARE       | 444       | 186         | 26             | 281     | 0       | 3,773      | 4,710     |
| FLORIDA        | 73,690    | 130,003     | 46,499         | 94,963  | 251,178 | 461,279    | 1,057,612 |
| GEORGIA        | 180,616   | 6,448       | 16,823         | 183,394 | 162,293 | 309,231    | 858,805   |
| HAWAII         | 76        | 3,673       | 3,128          | 434     | 0       | 155,279    | 162,590   |
| IDAHO          | 5,424     | 486         | 13,665         | 1,186   | 514     | 8,708      | 29,983    |
| ILLINOIS       | 9,379     | 12,399      | 12,250         | 44,834  | 0       | 71,182     | 150,044   |
| INDIANA        | 4,406     | 24,455      | 2,861          | 12,708  | 0       | 16,076     | 60,506    |
| IOWA           | 3,449     | 1,311       | 799            | 17,949  | 228     | 23,850     | 47,586    |
| KANSAS         | 4,048     | 2,709       | 1,402          | 9,112   | 0       | 136,158    | 153,429   |
| KENTUCKY       | 4,687     | 2,699       | 6,897          | 11,158  | 3,345   | 34,405     | 63,191    |
| LOUISIANA      | 47,096    | 282,331     | 147,559        | 7,833   | 272     | 218,715    | 703,806   |
| MAINE          | 3,253,691 | 1,409       | 717            | 348     | 0       | 109,095    | 3,365,260 |
| MARYLAND       | 5,101     | 117         | 44             | 18,544  | 0       | 24,887     | 48,693    |
| MASSACHUSETTS  | 109       | 247         | 882            | 231     | 0       | 409        | 1,878     |
| MICHIGAN       | 4,167     | 454,741     | 3,200          | 630     | 1,322   | 302,061    | 766,121   |
| MINNESOTA      | 13,074    | 473         | 20,937         | 6,393   | 80      | 203,582    | 244,539   |
| MISSISSIPPI    | 4,828     | 353,547     | 868            | 53,308  | 0       | 129,220    | 541,771   |
| MISSOURI       | 4,844     | 2,802       | 5,592          | 18,311  | 0       | 50,320     | 81,869    |
| MONTANA        | 169,651   | 6,071       | 13,266         | 21,536  | 0       | 272,018    | 482,542   |
| NEBRASKA       | 1,485     | 897         | 0              | 277     | 218     | 10,503     | 13,380    |
| NEVADA         | 220,908   | 0           | 657            | 41,423  | 0       | 242,077    | 505,065   |
| NEW HAMPSHIRE  | 305       | 322         | 4,137          | 27      | 0       | 8,139      | 12,930    |
| NEW JERSEY     | 8,147     | 3,242       | 835            | 3,577   | 0       | 5,262      | 21,063    |
| NEW MEXICO     | 105       | 466         | 196,442        | 192,046 | 0       | 501,203    | 890,262   |
| NEW YORK       | 118,189   | 3,820       | 54,134         | 18,405  | 3,364   | 80,240     | 278,152   |
| NORTH CAROLINA | 55,658    | 244,834     | 3,658          | 21,030  | 0       | 126,049    | 451,229   |
| NORTH DAKOTA   | 7,344     | 0           | 1,002          | 766     | 0       | 5,834      | 14,946    |
| OHIO           | 5,788     | 62,197      | 4,914          | 39,911  | 190     | 55,044     | 168,044   |
| OKLAHOMA       | 1,209     | 3,328       | 6,934          | 13,505  | 5,278   | 42,718     | 72,972    |
| OREGON         | 349,609   | 400         | 1,388          | 6,766   | 1,754   | 254,346    | 614,263   |
| PENNSYLVANIA   | 103,048   | 6,323       | 49,478         | 7,871   | 0       | 22,785     | 189,505   |
| RHODE ISLAND   | 0         | 0           | 0              | 0       | 0       | 17         | 17        |
| SOUTH CAROLINA | 17,797    | 272,264     | 18,530         | 45,577  | 3,648   | 53,307     | 411,123   |
| SOUTH DAKOTA   | 21,796    | 1,093       | 272            | 14,850  | 353     | 4,847      | 43,211    |
| TENNESSEE      | 7,694     | 172,789     | 5,019          | 11,846  | 227     | 73,435     | 271,010   |
| TEXAS          | 474,245   | 278,811     | 157,493        | 104,170 | 69,798  | 1,079,739  | 2,164,256 |
| UTAH           | 2,089     | 19,880      | 47,947         | 305     | 0       | 7,949      | 78,170    |
| VERMONT        | 33,307    | 3,737       | 24,228         | 3,187   | 0       | 26,038     | 90,497    |
| VIRGINIA       | 2,786     | 3,377       | 22,980         | 24,664  | 0       | 67,153     | 120,960   |
| WASHINGTON     | 1,229,985 | 109,363     | 56,284         | 44,561  | 763     | 161,839    | 1,602,795 |
| WEST VIRGINIA  | 20,975    | 6,716       | 12,157         | 10,239  | 0       | 7,028      | 57,115    |
| WISCONSIN      | 14,714    | 2,022       | 3,415          | 10,503  | 4,791   | 29,597     | 65,042    |
| WYOMING        | 3,095     | 8,655       | 84,189         | 44,902  | 1,106   | 67,646     | 209,593   |

REPORT 1B U.S. AGRICULTURAL AND NONAGRICULTURAL LANDHOLDINGS (ACRES) BY COUNTRY OF FOREIGN ENTITY  
 BY STATE AS OF FEBRUARY 29, 2008

| STATE NAME   | CANADA    | NETHERLANDS | UNITED KINGDOM | GERMANY   | IRELAND | ALL OTHERS | TOTALS     |
|--------------|-----------|-------------|----------------|-----------|---------|------------|------------|
| PUERTO RICO  | 49        | 0           | 0              | 216       | 0       | 574        | 839        |
| GRAND TOTALS | 7,257,250 | 3,868,749   | 1,512,926      | 1,391,358 | 726,798 | 6,777,430  | 21,534,511 |

U.S. LANDHOLDINGS OF FOREIGN ENTITIES BY TYPE OF LAND USE  
BY STATE AS OF FEBRUARY 29, 2008

| STATE NAME     | ACRES IN CROPLAND | ACRES IN PASTURE | ACRES IN FOREST | ACRES IN OTHER AG | ACRES IN NON AG | TOTAL ACRES |
|----------------|-------------------|------------------|-----------------|-------------------|-----------------|-------------|
| ALABAMA        | 4,162             | 3,169            | 1,449,070       | 4,199             | 28,249          | 1,488,849   |
| ALASKA         | O                 | 260,845          | 98              | 42                | 76              | 261,061     |
| ARIZONA        | 74,913            | 102,532          | 454             | 68,971            | 33,663          | 280,533     |
| ARKANSAS       | 127,062           | 6,603            | 316,209         | 2,058             | 20,404          | 472,336     |
| CALIFORNIA     | 329,187           | 273,940          | 243,764         | 114,642           | 110,603         | 1,072,136   |
| COLORADO       | 141,953           | 537,855          | 14,291          | 78,852            | 13,942          | 786,893     |
| CONNECTICUT    | 386               | 195              | 292             | 396               | 60              | 1,329       |
| DELAWARE       | 2,615             | O                | 51              | 10                | 2,034           | 4,710       |
| FLORIDA        | 201,838           | 144,342          | 567,419         | 90,969            | 53,044          | 1,057,612   |
| GEORGIA        | 63,849            | 18,622           | 737,773         | 17,630            | 20,931          | 858,805     |
| HAWAII         | 37,996            | 78,820           | 7,071           | 34,087            | 4,616           | 162,590     |
| IDAHO          | 5,167             | 18,624           | 1,990           | 1,607             | 2,595           | 29,983      |
| ILLINOIS       | 122,994           | 5,452            | 7,837           | 3,886             | 9,875           | 150,044     |
| INDIANA        | 31,019            | 1,970            | 4,303           | 2,197             | 21,017          | 60,506      |
| IOWA           | 39,723            | 1,830            | 123             | 2,713             | 3,197           | 47,586      |
| KANSAS         | 111,105           | 38,987           | 1,427           | 796               | 1,114           | 153,429     |
| KENTUCKY       | 12,512            | 28,240           | 13,991          | 2,757             | 5,691           | 63,191      |
| LOUISIANA      | 80,192            | 37,851           | 532,839         | 11,148            | 41,776          | 703,806     |
| MAINE          | 20,550            | 12,549           | 3,301,366       | 16,627            | 14,168          | 3,365,260   |
| MARYLAND       | 27,312            | 3,066            | 10,963          | 4,768             | 2,584           | 48,693      |
| MASSACHUSETTS  | 645               | 27               | 1,157           | O                 | 49              | 1,878       |
| MICHIGAN       | 21,540            | 1,696            | 738,397         | 1,029             | 3,459           | 766,121     |
| MINNESOTA      | 12,383            | 5,118            | 217,675         | 5,012             | 4,351           | 244,539     |
| MISSISSIPPI    | 110,215           | 8,037            | 398,182         | 6,880             | 18,457          | 541,771     |
| MISSOURI       | 28,537            | 30,980           | 13,840          | 4,425             | 4,087           | 81,869      |
| MONTANA        | 92,041            | 355,365          | 7,952           | 18,061            | 9,123           | 482,542     |
| NEBRASKA       | 6,340             | 5,920            | 42              | 354               | 724             | 13,380      |
| NEVADA         | 127,757           | 287,003          | O               | 90,063            | 242             | 505,065     |
| NEW HAMPSHIRE  | 444               | 168              | 12,218          | 30                | 70              | 12,930      |
| NEW JERSEY     | 6,983             | 1,323            | 4,150           | 1,600             | 7,007           | 21,063      |
| NEW MEXICO     | 20,882            | 830,651          | 11,864          | 16,696            | 10,169          | 890,262     |
| NEW YORK       | 33,270            | 13,531           | 204,643         | 15,741            | 10,967          | 278,152     |
| NORTH CAROLINA | 74,372            | 3,259            | 333,606         | 24,086            | 15,906          | 451,229     |
| NORTH DAKOTA   | 11,507            | 2,068            | 20              | 846               | 505             | 14,946      |
| OHIO           | 71,833            | 10,219           | 15,505          | 60,960            | 9,527           | 168,044     |
| OKLAHOMA       | 22,913            | 44,558           | 755             | 3,639             | 1,107           | 72,972      |
| OREGON         | 40,486            | 170,391          | 393,873         | 6,164             | 3,349           | 614,263     |
| PENNSYLVANIA   | 8,735             | 2,193            | 171,635         | 3,060             | 3,882           | 189,505     |
| RHODE ISLAND   | O                 | O                | O               | 15                | 2               | 17          |
| SOUTH CAROLINA | 18,193            | 4,873            | 351,882         | 10,899            | 25,276          | 411,123     |
| SOUTH DAKOTA   | 32,992            | 5,984            | 10              | 7,069             | 305             | 43,211      |
| TENNESSEE      | 22,407            | 15,134           | 219,565         | 7,069             | 6,835           | 271,010     |
| TEXAS          | 468,258           | 880,379          | 664,660         | 98,562            | 52,397          | 2,164,256   |
| UTAH           | 9,435             | 53,870           | 1,557           | 6,261             | 7,047           | 78,170      |
| VERMONT        | 7,715             | 6,969            | 68,010          | 3,919             | 3,884           | 90,497      |
| VIRGINIA       | 22,599            | 23,402           | 60,399          | 9,763             | 4,797           | 120,960     |
| WASHINGTON     | 41,660            | 98,614           | 1,414,659       | 40,196            | 7,666           | 1,602,795   |
| WEST VIRGINIA  | 625               | 1,103            | 41,464          | 11,191            | 2,732           | 57,115      |
| WISCONSIN      | 26,403            | 1,909            | 32,369          | 1,914             | 2,447           | 65,042      |
| WYOMING        | 7,851             | 172,565          | 1,138           | 24,049            | 3,990           | 209,593     |

REPORT 1C

U.S. LANDHOLDINGS OF FOREIGN ENTITIES BY TYPE OF LAND USE  
 BY STATE AS OF FEBRUARY 29, 2008

| STATE NAME   | ACRES IN CROPLAND | ACRES IN PASTURE | ACRES IN FOREST | ACRES IN OTHER AG | ACRES IN NON AG | TOTAL ACRES |
|--------------|-------------------|------------------|-----------------|-------------------|-----------------|-------------|
| PUERTO RICO  | 356               | 262              | 3               | 139               | 79              | 839         |
| GRAND TOTALS | 2,783,912         | 4,613,063        | 12,592,561      | 934,898           | 610,077         | 21,534,511  |

**Report 2**

**U.S. Agricultural And Nonagricultural Landholdings  
(Acres) By Country of Foreign Entity  
By State And County As of February 29, 2008**



U.S. AGRICULTURAL AND NONAGRICULTURAL LANDHOLDINGS (ACRES)  
 BY STATE AND COUNTY AS OF FEBRUARY 29, 2008  
 BY COUNTRY OF FOREIGN ENTITY

| STATE NAME | COUNTY NAME | CANADA | NETHERLANDS | UNITED KINGDOM | GERMANY | IRELAND | ALL OTHERS |
|------------|-------------|--------|-------------|----------------|---------|---------|------------|
| ALABAMA    | AUTAUGA     | 361    | 72,609      | 0              | 0       | 0       | 0          |
|            | BALDWIN     | 0      | 82,143      | 0              | 0       | 27,254  | 836        |
|            | BARBOUR     | 0      | 5,092       | 0              | 0       | 0       | 730        |
|            | BIBB        | 5,326  | 35,543      | 0              | 0       | 0       | 365        |
|            | BULLOCK     | 0      | 37,957      | 0              | 21      | 0       | 370        |
|            | BUTLER      | 5,925  | 142,628     | 0              | 0       | 13,219  | 0          |
|            | CALHOUN     | 729    | 0           | 0              | 0       | 0       | 0          |
|            | CHAMBERS    | 0      | 314         | 0              | 0       | 0       | 0          |
|            | CHILTON     | 0      | 32,567      | 0              | 135     | 0       | 0          |
|            | CHOCTAW     | 5,179  | 0           | 3,000          | 0       | 0       | 0          |
|            | CLARKE      | 11,830 | 0           | 0              | 0       | 0       | 0          |
|            | CLAY        | 344    | 1,303       | 0              | 0       | 0       | 0          |
|            | CLEBURNE    | 1,010  | 0           | 0              | 0       | 0       | 0          |
|            | COLBERT     | 0      | 11,665      | 16             | 0       | 0       | 733        |
|            | CONECUH     | 31,799 | 20,022      | 40             | 0       | 0       | 0          |
|            | COOSA       | 106    | 29,254      | 0              | 0       | 45,992  | 556        |
|            | COVINGTON   | 1,672  | 7,449       | 0              | 0       | 0       | 0          |
|            | CRENSHAW    | 4,769  | 32,342      | 0              | 0       | 33,374  | 801        |
|            | CULLMAN     | 0      | 244         | 0              | 0       | 29,275  | 0          |
|            | DALE        | 0      | 0           | 0              | 0       | 0       | 0          |
|            | DALLAS      | 14,651 | 15,290      | 0              | 0       | 0       | 230        |
|            | DEKALB      | 0      | 0           | 0              | 0       | 0       | 0          |
|            | ELMORE      | 0      | 6,174       | 0              | 0       | 0       | 323        |
|            | ESCAMBIA    | 18     | 44,265      | 0              | 0       | 0       | 0          |
|            | FAYETTE     | 0      | 11,135      | 0              | 0       | 0       | 0          |
|            | FRANKLIN    | 0      | 37,627      | 0              | 0       | 0       | 0          |
|            | GENEVA      | 0      | 3           | 0              | 0       | 0       | 0          |
|            | GREENE      | 2,772  | 2,114       | 0              | 0       | 0       | 0          |
|            | HALE        | 10,184 | 10,007      | 0              | 530     | 0       | 0          |
|            | HENRY       | 0      | 0           | 0              | 0       | 0       | 0          |
|            | JACKSON     | 0      | 0           | 0              | 0       | 0       | 3,099      |
|            | LAMAR       | 0      | 3,439       | 0              | 0       | 0       | 30,813     |
| LAUDERDALE | 0           | 1,926  | 0           | 0              | 0       | 0       |            |
| LAWRENCE   | 0           | 5,528  | 0           | 0              | 0       | 0       |            |
| LEE        | 0           | 814    | 0           | 0              | 0       | 0       |            |
| LIMESTONE  | 0           | 0      | 916         | 0              | 0       | 0       |            |
| LOWNDES    | 1,456       | 20,162 | 1,100       | 0              | 50,333  | 0       |            |
| MACON      | 0           | 9,035  | 0           | 70             | 0       | 372     |            |
| MADISON    | 0           | 0      | 0           | 0              | 0       | 4,824   |            |
| MARENGO    | 25,990      | 464    | 0           | 0              | 0       | 0       |            |
| MARION     | 0           | 48,628 | 0           | 0              | 0       | 1,433   |            |
| MARSHALL   | 0           | 0      | 0           | 0              | 0       | 510     |            |
| MOBILE     | 0           | 22,623 | 0           | 0              | 0       | 775     |            |
| MONROE     | 79,675      | 17,340 | 110         | 0              | 0       | 3,278   |            |
| MONTGOMERY | 0           | 5,067  | 0           | 0              | 0       | 0       |            |
| MORGAN     | 340         | 0      | 78          | 0              | 0       | 0       |            |
| PERRY      | 14,080      | 35,582 | 0           | 0              | 0       | 1,350   |            |
| PICKENS    | 0           | 352    | 0           | 0              | 0       | 0       |            |
| PIKE       | 212         | 13,386 | 0           | 0              | 8,594   | 1,598   |            |

U.S. AGRICULTURAL AND NONAGRICULTURAL LANDHOLDINGS (ACRES)  
 BY COUNTRY OF FOREIGN ENTITY  
 BY STATE AND COUNTY AS OF FEBRUARY 29, 2008

| STATE NAME | COUNTY NAME | CANADA | NETHERLANDS | UNITED KINGDOM | GERMANY | IRELAND | ALL OTHERS |        |
|------------|-------------|--------|-------------|----------------|---------|---------|------------|--------|
| ALABAMA    | RANDOLPH    | 90     | 0           | 0              | 0       | 0       | 16,322     |        |
|            | RUSSELL     | 7      | 317         | 0              | 0       | 0       | 753        |        |
|            | ST CLAIR    | 263    | 0           | 0              | 0       | 0       | 3,301      |        |
|            | SHELBY      | 1,899  | 0           | 0              | 0       | 0       | 347        |        |
|            | SUMTER      | 4,090  | 2,564       | 0              | 0       | 0       | 0          |        |
|            | TALLADEGA   | 2,580  | 545         | 515            | 0       | 0       | 3,066      |        |
|            | TALLAPOOSA  | 0      | 14,013      | 0              | 0       | 0       | 1,617      |        |
|            | TUSCALOOSA  | 0      | 454         | 0              | 0       | 0       | 0          |        |
|            | WALKER      | 0      | 4,979       | 0              | 0       | 0       | 0          |        |
|            | WASHINGTON  | 80     | 58,632      | 16,000         | 0       | 0       | 0          |        |
|            | WILCOX      | 34,072 | 575         | 0              | 0       | 0       | 0          |        |
|            | WINSTON     | 0      | 14,194      | 0              | 0       | 0       | 0          |        |
|            |             |        | 261,509     | 918,366        | 21,775  | 756     | 208,041    | 78,402 |

REPORT 2

U.S. AGRICULTURAL AND NONAGRICULTURAL LANDHOLDINGS (ACRES)  
 BY COUNTRY OF FOREIGN ENTITY  
 BY STATE AND COUNTY AS OF FEBRUARY 29, 2008

| STATE NAME | COUNTY NAME | CANADA  | NETHERLANDS | UNITED KINGDOM | GERMANY | IRELAND | ALL OTHERS |
|------------|-------------|---------|-------------|----------------|---------|---------|------------|
| ALASKA     | HOMER       | 260,791 | 0           | 0              | 0       | 0       | 0          |
| -----      | PALMER      | 0       | 0           | 120            | 0       | 0       | 150        |
| ALASKA     | -----       | 260,791 | 0           | 120            | 0       | 0       | 150        |

U.S. AGRICULTURAL AND NONAGRICULTURAL LANDHOLDINGS (ACRES)  
 BY COUNTRY OF FOREIGN ENTITY  
 BY STATE AND COUNTY AS OF FEBRUARY 29, 2008

| STATE NAME | COUNTY NAME | CANADA | NETHERLANDS | UNITED KINGDOM | GERMANY | IRELAND | ALL OTHERS |         |
|------------|-------------|--------|-------------|----------------|---------|---------|------------|---------|
| ARIZONA    | COCHISE     | 5,612  | 312         | 0              | 1,970   | 0       | 1,399      |         |
|            | COCONINO    | 320    | 0           | 0              | 0       | 0       | 45,807     |         |
|            | GILA        | 5,928  | 0           | 0              | 0       | 0       | 707        |         |
|            | GRAHAM      | 87     | 279         | 0              | 0       | 0       | 1,020      |         |
|            | MARICOPA    | 5,603  | 413         | 382            | 1,030   | 0       | 100,636    |         |
|            | MOHAVE      | 0      | 533         | 0              | 0       | 0       | 0          |         |
|            | NAVAJO      | 640    | 0           | 0              | 0       | 0       | 0          |         |
|            | PIMA        | 300    | 0           | 0              | 0       | 0       | 28,978     |         |
|            | PINAL       | 188    | 1,517       | 3,534          | 881     | 0       | 45,443     |         |
|            | SANTA CRUZ  | 560    | 0           | 0              | 1,345   | 0       | 1,947      |         |
|            | YAVAPAI     | 113    | 0           | 0              | 0       | 0       | 21,754     |         |
|            | YUMA        | 165    | 120         | 0              | 0       | 0       | 1,010      |         |
|            |             |        | 19,516      | 3,174          | 3,916   | 5,226   | 0          | 248,701 |
|            | ARIZONA     |        |             |                |         |         |            |         |



U.S. AGRICULTURAL AND NONAGRICULTURAL LANDHOLDINGS (ACRES)  
 BY COUNTRY OF FOREIGN ENTITY  
 BY STATE AND COUNTY AS OF FEBRUARY 29, 2008

| STATE NAME | COUNTY NAME | CANADA | NETHERLANDS | UNITED KINGDOM | GERMANY | IRELAND | ALL OTHERS |
|------------|-------------|--------|-------------|----------------|---------|---------|------------|
| ARKANSAS   | WASHINGTON  | 91     | 0           | 0              | 0       | 0       | 31         |
|            | WHITE       | 0      | 0           | 0              | 0       | 0       | 2,794      |
|            | WOODRUFF    | 0      | 0           | 0              | 3,998   | 0       | 2,153      |
| -----      |             | 7,694  | 324,450     | 1,509          | 57,369  | 1,367   | 79,947     |
| ARKANSAS   |             |        |             |                |         |         |            |

U.S. AGRICULTURAL AND NONAGRICULTURAL LANDHOLDINGS (ACRES)  
 BY COUNTRY OF FOREIGN ENTITY  
 BY STATE AND COUNTY AS OF FEBRUARY 29, 2008

| STATE NAME | COUNTY NAME     | CANADA | NETHERLANDS | UNITED KINGDOM | GERMANY | IRELAND | ALL OTHERS |
|------------|-----------------|--------|-------------|----------------|---------|---------|------------|
| CALIFORNIA | ALAMEDA         | 691    | 0           | 184            | 708     | 0       | 2,420      |
|            | BUTTE           | 357    | 566         | 97,718         | 0       | 0       | 2,948      |
|            | CALAVERAS       | 0      | 0           | 47             | 0       | 0       | 0          |
|            | COLUSA          | 0      | 0           | 368            | 165     | 0       | 3,845      |
|            | CONTRA COSTA    | 0      | 265         | 2,333          | 410     | 0       | 9,728      |
|            | EL DORADO       | 0      | 0           | 0              | 0       | 0       | 426        |
|            | FRESNO          | 1,225  | 6,804       | 9,668          | 4,061   | 80      | 29,115     |
|            | GLENN           | 0      | 1,120       | 356            | 110     | 0       | 8,360      |
|            | IMPERIAL        | 500    | 0           | 0              | 1       | 0       | 38,155     |
|            | KERN            | 2,310  | 39,432      | 19,255         | 13,832  | 0       | 40,682     |
|            | KINGS           | 0      | 160         | 0              | 1,444   | 0       | 2,245      |
|            | LAKE            | 0      | 0           | 0              | 13      | 0       | 512        |
|            | LOS ANGELES     | 71     | 2,360       | 318            | 42      | 0       | 1,671      |
|            | MADERA          | 2,209  | 0           | 755            | 188     | 0       | 24,611     |
|            | MARIN           | 0      | 0           | 0              | 0       | 0       | 190        |
|            | MENDOCINO       | 1,662  | 0           | 160            | 2,190   | 0       | 40,381     |
|            | MERCED          | 443    | 468         | 320            | 273     | 0       | 8,228      |
|            | MODOC           | 0      | 0           | 0              | 0       | 0       | 540        |
|            | MONO            | 11     | 0           | 0              | 0       | 0       | 850        |
|            | MONTEREY        | 5,281  | 76          | 1,632          | 1,452   | 0       | 4,411      |
|            | NAPA            | 2,190  | 0           | 1,720          | 850     | 0       | 23,190     |
|            | NEVADA          | 0      | 0           | 0              | 0       | 375     | 0          |
|            | ORANGE          | 4,548  | 1,366       | 0              | 18      | 0       | 84         |
|            | PLACER          | 0      | 0           | 0              | 160     | 0       | 6,638      |
|            | PLUMAS          | 3,674  | 0           | 10,275         | 0       | 0       | 0          |
|            | RIVERSIDE       | 2,640  | 543         | 352            | 478     | 0       | 85,135     |
|            | SACRAMENTO      | 835    | 11          | 1,011          | 2,869   | 0       | 8,016      |
|            | SAN BENITO      | 0      | 75          | 12,817         | 70      | 0       | 10,618     |
|            | SAN BERNARDINO  | 2,815  | 7           | 962            | 415     | 0       | 2,386      |
|            | SAN DIEGO       | 507    | 869         | 25             | 0       | 0       | 26,799     |
|            | SAN JOAQUIN     | 0      | 1,956       | 1,007          | 2,197   | 0       | 17,697     |
|            | SAN LUIS OBISPO | 367    | 19          | 1,033          | 25,415  | 1,413   | 16,946     |
|            | SAN MATEO       | 0      | 0           | 0              | 0       | 0       | 862        |
|            | SANTA BARBARA   | 2,098  | 5,884       | 31,763         | 254     | 0       | 13,918     |
|            | SANTA CLARA     | 620    | 19          | 8,636          | 30      | 3,600   | 8,825      |
|            | SANTA CRUZ      | 0      | 0           | 0              | 0       | 0       | 200        |
|            | SHASTA          | 1,104  | 6,410       | 12,309         | 0       | 480     | 604        |
|            | SIERRA          | 0      | 0           | 0              | 0       | 0       | 7,840      |
|            | SISKIYOU        | 715    | 0           | 0              | 0       | 0       | 1,585      |
|            | SOLANO          | 257    | 160         | 287            | 300     | 0       | 6,282      |
|            | SONOMA          | 2,464  | 0           | 4,753          | 2,370   | 0       | 5,350      |
|            | STANISLAUS      | 65     | 223         | 267            | 348     | 0       | 4,474      |
|            | SUTTER          | 895    | 42          | 81             | 247     | 0       | 10,501     |
|            | TEHAMA          | 292    | 445         | 109,593        | 1,654   | 640     | 13,257     |
|            | TRINITY         | 0      | 0           | 160            | 0       | 80      | 0          |
| TULARE     | 9,194           | 520    | 362         | 3,492          | 0       | 10,256  |            |
| TUOLUMNE   | 2,752           | 0      | 0           | 0              | 0       | 0       |            |
| VENTURA    | 125             | 104    | 8,742       | 0              | 0       | 3,122   |            |
| YOLO       | 2,250           | 0      | 81          | 911            | 0       | 19,732  |            |

U.S. AGRICULTURAL AND NONAGRICULTURAL LANDHOLDINGS (ACRES)  
BY COUNTRY OF FOREIGN ENTITY  
BY STATE AND COUNTY AS OF FEBRUARY 29, 2008

| STATE NAME | COUNTY NAME | CANADA | NETHERLANDS | UNITED KINGDOM | GERMANY | IRELAND | ALL OTHERS |
|------------|-------------|--------|-------------|----------------|---------|---------|------------|
| CALIFORNIA | YUBA        | 214    | 5           | 2,492          | 0       | 0       | 7,734      |
| CALIFORNIA |             | 55,381 | 69,909      | 341,842        | 66,967  | 6,668   | 531,369    |



U.S. AGRICULTURAL AND NONAGRICULTURAL LANDHOLDINGS (ACRES)  
 BY COUNTRY OF FOREIGN ENTITY  
 BY STATE AND COUNTY AS OF FEBRUARY 29, 2008

| STATE NAME | COUNTY NAME | CANADA | NETHERLANDS | UNITED KINGDOM | GERMANY | IRELAND | ALL OTHERS |
|------------|-------------|--------|-------------|----------------|---------|---------|------------|
| COLORADO   | ADAMS       | 10,176 | 0           | 1,275          | 0       | 0       | 1,573      |
|            | ALAMOSA     | 0      | 0           | 0              | 0       | 0       | 25,382     |
|            | ARAPAHOE    | 8,315  | 0           | 0              | 21,252  | 0       | 154        |
|            | BACA        | 0      | 0           | 0              | 0       | 0       | 100,890    |
|            | BOULDER     | 0      | 0           | 644            | 0       | 0       | 697        |
|            | CHEYENNE    | 21,364 | 0           | 0              | 4,971   | 0       | 49,099     |
|            | CONEJOS     | 54     | 0           | 1,760          | 0       | 0       | 0          |
|            | COSTILLA    | 0      | 0           | 0              | 12,400  | 0       | 17,162     |
|            | CROWLEY     | 4,211  | 0           | 0              | 0       | 0       | 265        |
|            | CUSTER      | 0      | 0           | 963            | 0       | 0       | 240        |
|            | DELTA       | 6,406  | 0           | 0              | 4,590   | 0       | 0          |
|            | DOLORES     | 0      | 0           | 0              | 0       | 0       | 852        |
|            | DOUGLAS     | 4,480  | 9           | 3,749          | 3,478   | 0       | 6,377      |
|            | EAGLE       | 40     | 2,200       | 0              | 0       | 0       | 32,345     |
|            | ELBERT      | 0      | 0           | 0              | 8,066   | 0       | 18,441     |
|            | EL PASO     | 520    | 326         | 605            | 60      | 0       | 2,582      |
|            | FREMONT     | 48     | 0           | 200            | 0       | 0       | 3,682      |
|            | GARFIELD    | 6,167  | 27,649      | 390            | 0       | 0       | 428        |
|            | GRAND       | 0      | 0           | 0              | 0       | 0       | 22         |
|            | GUNNISON    | 506    | 0           | 0              | 0       | 0       | 3,682      |
|            | HUERFANO    | 0      | 0           | 0              | 0       | 0       | 2,411      |
|            | JACKSON     | 199    | 0           | 0              | 0       | 0       | 3,741      |
|            | JEFFERSON   | 346    | 0           | 648            | 0       | 0       | 1,010      |
|            | KIOWA       | 11,180 | 0           | 0              | 0       | 0       | 324        |
|            | KIT CARSON  | 8,427  | 0           | 0              | 0       | 625     | 0          |
|            | LA PLATA    | 40     | 0           | 0              | 19,129  | 0       | 11,150     |
|            | LARIMER     | 583    | 0           | 2,127          | 0       | 0       | 50         |
|            | LAS ANIMAS  | 0      | 0           | 1,053          | 83      | 0       | 5,973      |
|            | LINCOLN     | 36,720 | 0           | 3,621          | 0       | 0       | 37,582     |
|            | LOGAN       | 3,570  | 0           | 0              | 527     | 0       | 8,680      |
|            | MESA        | 640    | 1,864       | 0              | 155     | 0       | 0          |
|            | MOFFAT      | 478    | 0           | 64,915         | 0       | 0       | 11,660     |
|            | MONTEZUMA   | 0      | 0           | 50             | 0       | 0       | 0          |
|            | MONTROSE    | 0      | 0           | 0              | 0       | 0       | 0          |
| MORGAN     | 155         | 0      | 0           | 0              | 0       | 3,964   |            |
| OTERO      | 5,965       | 0      | 0           | 160            | 0       | 360     |            |
| PARK       | 0           | 0      | 0           | 0              | 0       | 3,227   |            |
| PHILLIPS   | 0           | 0      | 0           | 0              | 0       | 1,920   |            |
| PITKIN     | 0           | 0      | 0           | 0              | 0       | 883     |            |
| PROWERS    | 640         | 0      | 0           | 0              | 0       | 891     |            |
| PUEBLO     | 0           | 0      | 0           | 0              | 0       | 84      |            |
| RIO BLANCO | 7,887       | 0      | 0           | 0              | 0       | 3,179   |            |
| RIO GRANDE | 0           | 29,109 | 6,685       | 0              | 0       | 0       |            |
| ROUTT      | 0           | 0      | 502         | 0              | 0       | 0       |            |
| SAGUACHE   | 11,482      | 0      | 11          | 19,639         | 0       | 2,896   |            |
| SAN JUAN   | 0           | 0      | 0           | 0              | 0       | 6,273   |            |
| SAN MIGUEL | 0           | 0      | 0           | 0              | 0       | 997     |            |
| SUMMIT     | 769         | 0      | 0           | 0              | 0       | 1,075   |            |
| WASHINGTON | 6,587       | 1,050  | 0           | 960            | 0       | 2,272   |            |

U.S. AGRICULTURAL AND NONAGRICULTURAL LANDHOLDINGS (ACRES)  
 BY COUNTRY OF FOREIGN ENTITY  
 BY STATE AND COUNTY AS OF FEBRUARY 29, 2008

| STATE NAME | COUNTY NAME | CANADA  | NETHERLANDS | UNITED KINGDOM | GERMANY | IRELAND | ALL OTHERS |
|------------|-------------|---------|-------------|----------------|---------|---------|------------|
| COLORADO   | WELD        | 5,227   | 0           | 724            | 1,100   | 0       | 3,195      |
|            | YUMA        | 0       | 0           | 0              | 0       | 0       | 2,399      |
| -----      |             | 163,182 | 62,207      | 89,922         | 97,195  | 0       | 374,387    |

U.S. AGRICULTURAL AND NONAGRICULTURAL LANDHOLDINGS (ACRES)  
 BY COUNTRY OF FOREIGN ENTITY  
 BY STATE AND COUNTY AS OF FEBRUARY 29, 2008

| STATE NAME  | COUNTY NAME | CANADA | NETHERLANDS | UNITED KINGDOM | GERMANY | IRELAND | ALL OTHERS |
|-------------|-------------|--------|-------------|----------------|---------|---------|------------|
| CONNECTICUT | FAIRFIELD   | 38     | 0           | 0              | 0       | 0       | 251        |
|             | HARTFORD    | 0      | 0           | 334            | 51      | 0       | 79         |
|             | LITCHFIELD  | 0      | 0           | 0              | 0       | 0       | 242        |
|             | NEW HAVEN   | 0      | 0           | 0              | 0       | 0       | 113        |
|             | NEW LONDON  | 0      | 0           | 0              | 17      | 0       | 0          |
|             | TOLLAND     | 32     | 0           | 0              | 0       | 0       | 0          |
|             | WINDHAM     | 0      | 0           | 0              | 0       | 0       | 172        |
| -----       |             | 70     | 0           | 334            | 68      | 0       | 857        |
| CONNECTICUT |             |        |             |                |         |         |            |

U.S. AGRICULTURAL AND NONAGRICULTURAL LANDHOLDINGS (ACRES)  
 BY COUNTRY OF FOREIGN ENTITY  
 BY STATE AND COUNTY AS OF FEBRUARY 29, 2008

| STATE NAME | COUNTY NAME | CANADA | NETHERLANDS | UNITED KINGDOM | GERMANY | IRELAND | ALL OTHERS |
|------------|-------------|--------|-------------|----------------|---------|---------|------------|
| DELAWARE   | KENT        | 128    | 17          | 0              | 239     | 0       | 145        |
| -----      | NEW CASTLE  | 316    | 169         | 26             | 42      | 0       | 3,628      |
| DELAWARE   | -----       | 444    | 186         | 26             | 281     | 0       | 3,773      |

U.S. AGRICULTURAL AND NONAGRICULTURAL LANDHOLDINGS (ACRES)  
 BY COUNTRY OF FOREIGN ENTITY  
 BY STATE AND COUNTY AS OF FEBRUARY 29, 2008

| STATE NAME | COUNTY NAME  | CANADA | NETHERLANDS | UNITED KINGDOM | GERMANY | IRELAND | ALL OTHERS |
|------------|--------------|--------|-------------|----------------|---------|---------|------------|
| FLORIDA    | ALACHUA      | 318    | 15          | 9,668          | 160     | 22,358  | 1,224      |
|            | BAKER        | 0      | 0           | 0              | 0       | 57,810  | 0          |
|            | BAY          | 0      | 0           | 0              | 30,735  | 0       | 0          |
|            | BRADFORD     | 0      | 0           | 0              | 0       | 38,471  | 0          |
|            | BREVARD      | 282    | 0           | 0              | 0       | 0       | 5,618      |
|            | BROWARD      | 1,166  | 0           | 0              | 238     | 0       | 616        |
|            | CALHOUN      | 10     | 0           | 0              | 4,851   | 0       | 0          |
|            | CHARLOTTE    | 15     | 0           | 175            | 22      | 0       | 6,319      |
|            | CITRUS       | 0      | 0           | 0              | 0       | 0       | 30         |
|            | CLAY         | 0      | 0           | 0              | 0       | 0       | 7,088      |
|            | COLLIER      | 134    | 408         | 0              | 48      | 0       | 10,747     |
|            | COLUMBIA     | 2      | 0           | 2,646          | 0       | 0       | 1,859      |
|            | DADE         | 2,612  | 178         | 540            | 78      | 0       | 14,039     |
|            | DESOTA       | 1,157  | 0           | 0              | 310     | 0       | 4,215      |
|            | DIXIE        | 157    | 0           | 0              | 7,436   | 0       | 0          |
|            | DUVAL        | 0      | 0           | 0              | 0       | 6,853   | 0          |
|            | ESCAMBIA     | 0      | 56,745      | 0              | 249     | 0       | 0          |
|            | FRANKLIN     | 0      | 0           | 0              | 37,026  | 0       | 0          |
|            | GADSDEN      | 0      | 0           | 73             | 562     | 0       | 2,366      |
|            | GILCHRIST    | 85     | 10          | 10,623         | 387     | 0       | 20,930     |
|            | GLADES       | 10     | 0           | 0              | 0       | 0       | 6,544      |
|            | GULF         | 0      | 0           | 0              | 0       | 0       | 311        |
|            | HAMILTON     | 29,666 | 0           | 6,807          | 0       | 0       | 0          |
|            | HARDEE       | 0      | 14          | 0              | 2,977   | 0       | 2,168      |
|            | HENDRY       | 0      | 89          | 16             | 229     | 0       | 13,629     |
|            | HIGHLANDS    | 40     | 0           | 71             | 30      | 7       | 4,895      |
|            | HILLSBOROUGH | 7,470  | 0           | 0              | 10      | 0       | 4,501      |
|            | HOLMES       | 0      | 404         | 0              | 0       | 0       | 0          |
|            | INDIAN RIVER | 178    | 0           | 0              | 531     | 0       | 25,609     |
|            | JACKSON      | 0      | 0           | 0              | 200     | 0       | 5,124      |
|            | JEFFERSON    | 520    | 0           | 0              | 0       | 0       | 2,888      |
|            | LAKE         | 564    | 0           | 140            | 72      | 0       | 18,761     |
|            | LEE          | 13     | 804         | 0              | 348     | 0       | 7,482      |
| LEVY       | 480          | 0      | 7,779       | 653            | 0       | 1,064   |            |
| LIBERTY    | 0            | 0      | 0           | 850            | 0       | 0       |            |
| MADISON    | 0            | 0      | 0           | 0              | 24,786  | 277     |            |
| MANATEE    | 22           | 0      | 1,013       | 0              | 0       | 8,769   |            |
| MARION     | 7,414        | 203    | 1,235       | 1,279          | 0       | 7,426   |            |
| MARTIN     | 161          | 0      | 0           | 0              | 26,259  | 27,766  |            |
| NASSAU     | 0            | 0      | 0           | 0              | 64,936  | 315     |            |
| OKALOOSA   | 0            | 9,671  | 0           | 0              | 0       | 21,818  |            |
| OKEECHOBEE | 37           | 0      | 22          | 0              | 0       | 11,101  |            |
| ORANGE     | 9,034        | 445    | 2,096       | 243            | 0       | 21,594  |            |
| OSCEOLA    | 130          | 0      | 42          | 0              | 0       | 13,791  |            |
| PALM BEACH | 2,848        | 831    | 70          | 4              | 0       | 135,866 |            |
| PASCO      | 1,438        | 30     | 0           | 0              | 0       | 933     |            |
| PINELLAS   | 0            | 0      | 0           | 0              | 0       | 55      |            |
| POLK       | 2,284        | 0      | 2,150       | 1,150          | 0       | 23,329  |            |
| PUTNAM     | 60           | 0      | 0           | 107            | 0       | 3,955   |            |



U.S. AGRICULTURAL AND NONAGRICULTURAL LANDHOLDINGS (ACRES)  
 BY COUNTRY OF FOREIGN ENTITY  
 BY STATE AND COUNTY AS OF FEBRUARY 29, 2008

| STATE NAME | COUNTY NAME | CANADA | NETHERLANDS | UNITED KINGDOM | GERMANY | IRELAND | ALL OTHERS |
|------------|-------------|--------|-------------|----------------|---------|---------|------------|
| GEORGIA    | APPLING     | 39,767 | 0           | 0              | 0       | 0       | 0          |
|            | BAKER       | 3,056  | 0           | 410            | 0       | 0       | 1,268      |
|            | BALDWIN     | 0      | 0           | 0              | 1,479   | 0       | 0          |
|            | BANKS       | 0      | 0           | 0              | 172     | 0       | 945        |
|            | BARROW      | 0      | 0           | 0              | 96      | 584     | 1,655      |
|            | BARTOW      | 0      | 0           | 0              | 1,290   | 216     | 359        |
|            | BIBB        | 0      | 0           | 0              | 0       | 0       | 786        |
|            | BLECKLEY    | 0      | 0           | 0              | 262     | 0       | 0          |
|            | BROOKS      | 0      | 0           | 0              | 1,705   | 0       | 618        |
|            | BRYAN       | 0      | 0           | 0              | 510     | 0       | 0          |
|            | BULLOCH     | 0      | 0           | 0              | 780     | 0       | 3,120      |
|            | BURKE       | 2,307  | 0           | 0              | 533     | 1,061   | 2,456      |
|            | BUTTS       | 0      | 0           | 309            | 228     | 0       | 77         |
|            | CALHOUN     | 0      | 0           | 0              | 1,156   | 0       | 578        |
|            | CAMDEN      | 0      | 0           | 0              | 0       | 0       | 13         |
|            | CANDLER     | 0      | 0           | 0              | 2,361   | 152     | 0          |
|            | CARROLL     | 0      | 0           | 0              | 130     | 0       | 0          |
|            | CHARLTON    | 15,342 | 0           | 1,012          | 2,630   | 0       | 322        |
|            | CHATHAM     | 0      | 0           | 0              | 40      | 0       | 2,137      |
|            | CHEROKEE    | 0      | 0           | 14             | 0       | 0       | 2,261      |
|            | CLAYTON     | 0      | 0           | 0              | 79      | 0       | 82         |
|            | CLINCH      | 0      | 0           | 0              | 4,597   | 100,557 | 0          |
|            | COBB        | 0      | 0           | 0              | 363     | 0       | 0          |
|            | COFFEE      | 0      | 0           | 1,837          | 1,924   | 0       | 0          |
|            | COLQUITT    | 0      | 0           | 0              | 12      | 0       | 1,354      |
|            | COLUMBIA    | 0      | 0           | 0              | 0       | 0       | 228        |
|            | COOK        | 48     | 0           | 0              | 0       | 0       | 1,197      |
|            | COWETA      | 0      | 327         | 0              | 0       | 0       | 1,280      |
|            | CRISP       | 57     | 0           | 0              | 57      | 0       | 0          |
|            | DAWSON      | 0      | 0           | 82             | 370     | 0       | 0          |
|            | DECATUR     | 0      | 0           | 0              | 0       | 0       | 521        |
|            | DEKALB      | 0      | 0           | 23             | 217     | 0       | 0          |
|            | DODGE       | 0      | 0           | 0              | 928     | 0       | 0          |
|            | DOOLY       | 0      | 0           | 0              | 4,696   | 0       | 317        |
|            | DOUGHERTY   | 0      | 0           | 0              | 817     | 0       | 0          |
|            | DOUGLAS     | 0      | 0           | 0              | 323     | 0       | 436        |
|            | EARLY       | 0      | 0           | 0              | 278     | 0       | 0          |
|            | EFFINGHAM   | 3,029  | 0           | 841            | 1,634   | 0       | 340        |
|            | ELBERT      | 368    | 0           | 0              | 0       | 0       | 0          |
|            | EMANUEL     | 883    | 0           | 0              | 3,765   | 0       | 391        |
|            | EVANS       | 0      | 0           | 0              | 0       | 139     | 0          |
|            | FANNIN      | 0      | 0           | 0              | 0       | 0       | 214        |
|            | FLOYD       | 0      | 0           | 0              | 80      | 0       | 1,149      |
|            | FORSYTH     | 0      | 0           | 160            | 0       | 0       | 52         |
|            | FRANKLIN    | 0      | 124         | 0              | 0       | 0       | 139        |
| FULTON     | 748         | 0      | 115         | 0              | 0       | 1,007   |            |
| GILMER     | 0           | 0      | 0           | 222            | 0       | 3,305   |            |
| GLASCOCK   | 3,005       | 0      | 0           | 472            | 0       | 444     |            |
| GORDON     | 0           | 0      | 0           | 0              | 0       | 132     |            |

U.S. AGRICULTURAL AND NONAGRICULTURAL LANDHOLDINGS (ACRES)

BY STATE AND COUNTY AS OF FEBRUARY 29, 2008

| STATE NAME | COUNTY NAME | CANADA | NETHERLANDS | UNITED KINGDOM | GERMANY | IRELAND | ALL OTHERS |
|------------|-------------|--------|-------------|----------------|---------|---------|------------|
| GEORGIA    | GRADY       | 0      | 0           | 0              | 1,710   | 0       | 227        |
|            | GREENE      | 5,423  | 0           | 0              | 553     | 0       | 2,610      |
|            | WINNETT     | 0      | 0           | 0              | 563     | 1,651   | 321        |
|            | HALL        | 0      | 0           | 0              | 20      | 1       | 8,121      |
|            | HANCOCK     | 10,502 | 0           | 0              | 874     | 0       | 0          |
|            | HARALSON    | 0      | 0           | 0              | 1,111   | 0       | 0          |
|            | HARRIS      | 0      | 0           | 0              | 0       | 0       | 0          |
|            | HART        | 0      | 0           | 679            | 0       | 0       | 120        |
|            | HEARD       | 0      | 0           | 0              | 0       | 0       | 461        |
|            | HENRY       | 0      | 0           | 0              | 2,533   | 0       | 0          |
|            | HOUSTON     | 0      | 39          | 0              | 1,414   | 0       | 1,562      |
|            | IRWIN       | 0      | 0           | 1,961          | 8,974   | 0       | 3,731      |
|            | JACKSON     | 0      | 0           | 914            | 0       | 0       | 0          |
|            | JASPER      | 0      | 0           | 229            | 250     | 0       | 491        |
|            | JEFF DAVIS  | 0      | 0           | 0              | 1,658   | 0       | 4,724      |
|            | JEFFERSON   | 0      | 0           | 0              | 6,771   | 0       | 241        |
|            | JEFFERSON   | 40     | 0           | 1,103          | 1,693   | 0       | 8,476      |
|            | JENKINS     | 0      | 0           | 0              | 1,022   | 0       | 2,811      |
|            | JOHNSON     | 0      | 0           | 0              | 8,682   | 0       | 3,386      |
|            | JONES       | 0      | 0           | 0              | 0       | 0       | 282        |
|            | LAMAR       | 0      | 0           | 372            | 720     | 0       | 311        |
|            | LAURENS     | 0      | 0           | 438            | 0       | 0       | 2,395      |
|            | LEE         | 0      | 1,078       | 0              | 0       | 0       | 2,427      |
|            | LINCOLN     | 16     | 0           | 0              | 0       | 0       | 0          |
|            | LOWNDES     | 0      | 0           | 0              | 334     | 0       | 1,442      |
|            | MCDUFFIE    | 0      | 0           | 0              | 1,394   | 0       | 1,053      |
|            | MCINTOSH    | 0      | 0           | 0              | 198     | 0       | 0          |
|            | MACON       | 0      | 0           | 380            | 475     | 0       | 2,751      |
|            | MADISON     | 0      | 0           | 0              | 0       | 0       | 1,262      |
|            | MARION      | 0      | 0           | 277            | 506     | 0       | 1,485      |
|            | MERIWETHER  | 0      | 0           | 0              | 82      | 0       | 68         |
|            | MILLER      | 1,787  | 3,433       | 0              | 1,129   | 0       | 2,647      |
|            | MITCHELL    | 0      | 0           | 0              | 7,641   | 0       | 748        |
| MONROE     | 0           | 0      | 2,129       | 0              | 0       | 105,852 |            |
| MONTGOMERY | 0           | 0      | 133         | 667            | 124     | 0       |            |
| MORGAN     | 0           | 0      | 792         | 4,054          | 0       | 288     |            |
| MURRAY     | 0           | 0      | 0           | 0              | 0       | 770     |            |
| NEWTON     | 319         | 0      | 0           | 4,438          | 0       | 2,303   |            |
| OCONEE     | 0           | 0      | 0           | 357            | 272     | 358     |            |
| OGLETHORPE | 0           | 0      | 0           | 1,193          | 0       | 15,193  |            |
| PEACH      | 0           | 0      | 0           | 0              | 0       | 930     |            |
| PICKENS    | 760         | 0      | 0           | 0              | 0       | 3,098   |            |
| PIERCE     | 0           | 0      | 0           | 0              | 0       | 334     |            |
| PIKE       | 0           | 418    | 0           | 582            | 0       | 0       |            |
| POLK       | 0           | 0      | 0           | 149            | 0       | 852     |            |
| PULASKI    | 0           | 0      | 0           | 1,437          | 0       | 59      |            |
| PUTNAM     | 0           | 0      | 0           | 348            | 0       | 24,050  |            |
| RANDOLPH   | 0           | 0      | 0           | 0              | 0       | 199     |            |
| RICHMOND   | 0           | 0      | 0           | 1,381          | 0       | 1,469   |            |
| ROCKDALE   | 0           | 0      | 0           | 0              | 0       | 23      |            |



U.S. AGRICULTURAL AND NONAGRICULTURAL LANDHOLDINGS (ACRES)  
 BY COUNTRY OF FOREIGN ENTITY  
 BY STATE AND COUNTY AS OF FEBRUARY 29, 2008

| STATE NAME | COUNTY NAME | CANADA  | NETHERLANDS | UNITED KINGDOM | GERMANY | IRELAND | ALL OTHERS |
|------------|-------------|---------|-------------|----------------|---------|---------|------------|
| GEORGIA    | SCHLEY      | 0       | 0           | 1,052          | 946     | 0       | 0          |
|            | SCREVEN     | 5,872   | 0           | 0              | 1,694   | 0       | 8,066      |
|            | SEMINOLE    | 2,343   | 0           | 1,410          | 5,525   | 0       | 7,028      |
|            | SUMTER      | 190     | 669         | 0              | 1,156   | 0       | 10,122     |
|            | TALBOT      | 0       | 0           | 0              | 7,187   | 0       | 0          |
|            | TALIAFERRO  | 8,606   | 0           | 0              | 0       | 0       | 0          |
|            | TATTNALL    | 0       | 0           | 0              | 0       | 426     | 0          |
|            | TAYLOR      | 0       | 0           | 164            | 0       | 0       | 0          |
|            | TELFAIR     | 0       | 0           | 323            | 3,045   | 32,804  | 0          |
|            | TERRELL     | 0       | 0           | 0              | 209     | 0       | 733        |
|            | THOMAS      | 0       | 0           | 102            | 1,002   | 0       | 1,432      |
|            | TIFT        | 0       | 0           | 0              | 50      | 0       | 0          |
|            | TOOMBS      | 0       | 0           | 0              | 476     | 0       | 0          |
|            | TROUP       | 0       | 0           | 0              | 726     | 0       | 0          |
|            | TURNER      | 8,179   | 0           | 0              | 8,701   | 0       | 1,049      |
|            | TWIGGS      | 0       | 0           | 0              | 0       | 0       | 0          |
|            | UPSON       | 0       | 360         | 0              | 0       | 0       | 9,624      |
|            | WALKER      | 0       | 0           | 0              | 1,129   | 0       | 0          |
|            | WALTON      | 0       | 0           | 0              | 764     | 0       | 0          |
|            | WARE        | 0       | 0           | 0              | 419     | 0       | 213        |
|            | WARREN      | 4,611   | 0           | 0              | 7,360   | 23,090  | 0          |
|            | WASHINGTON  | 1,936   | 0           | 0              | 1,734   | 0       | 694        |
|            | WAYNE       | 35,218  | 0           | 0              | 0       | 0       | 13,318     |
|            | WEBSTER     | 0       | 0           | 0              | 0       | 0       | 225        |
|            | WHEELER     | 0       | 0           | 0              | 0       | 202     | 0          |
|            | WHITFIELD   | 0       | 0           | 0              | 1,093   | 0       | 413        |
|            | WILCOX      | 0       | 0           | 0              | 0       | 0       | 139        |
|            | WILKES      | 0       | 0           | 0              | 2,803   | 1,014   | 0          |
|            | WILKINSON   | 0       | 0           | 0              | 4,385   | 0       | 3,803      |
|            | WORTH       | 26,204  | 0           | 0              | 426     | 0       | 13,258     |
| -----      |             | 180,616 | 6,448       | 16,823         | 183,394 | 162,293 | 309,231    |

U.S. AGRICULTURAL AND NONAGRICULTURAL LANDHOLDINGS (ACRES)  
 BY COUNTRY OF FOREIGN ENTITY  
 BY STATE AND COUNTY AS OF FEBRUARY 29, 2008

| STATE NAME | COUNTY NAME | CANADA | NETHERLANDS | UNITED KINGDOM | GERMANY | IRELAND | ALL OTHERS |
|------------|-------------|--------|-------------|----------------|---------|---------|------------|
| HAWAII     | HAWAII      | 66     | 3,673       | 3,128          | 23      | 0       | 89,123     |
|            | HONOLULU    | 0      | 0           | 0              | 0       | 0       | 5,304      |
|            | KAUAI       | 0      | 0           | 0              | 384     | 0       | 7,531      |
|            | MAUI        | 10     | 0           | 0              | 27      | 0       | 53,321     |
| -----      |             | 76     | 3,673       | 3,128          | 434     | 0       | 155,279    |
| HAWAII     |             |        |             |                |         |         |            |

U.S. AGRICULTURAL AND NONAGRICULTURAL LANDHOLDINGS (ACRES)  
 BY STATE AND COUNTY AS OF FEBRUARY 29, 2008  
 BY COUNTRY OF FOREIGN ENTITY

| STATE NAME | COUNTY NAME | CANADA | NETHERLANDS | UNITED KINGDOM | GERMANY | IRELAND | ALL OTHERS |
|------------|-------------|--------|-------------|----------------|---------|---------|------------|
| IDAHO      | ADA         | 23     | 0           | 0              | 202     | 0       | 0          |
|            | ADAMS       | 0      | 0           | 0              | 0       | 0       | 1,802      |
|            | BENEWAH     | 0      | 0           | 0              | 0       | 0       | 628        |
|            | BINGHAM     | 0      | 0           | 0              | 19      | 0       | 0          |
|            | BONNER      | 470    | 0           | 0              | 0       | 0       | 0          |
|            | BOUNDARY    | 15     | 0           | 0              | 0       | 0       | 0          |
|            | CAMAS       | 0      | 0           | 0              | 0       | 0       | 0          |
|            | CANYON      | 0      | 0           | 2,450          | 0       | 0       | 0          |
|            | CARIBOU     | 0      | 6           | 0              | 417     | 0       | 458        |
|            | CLEARWATER  | 4,541  | 0           | 0              | 0       | 0       | 0          |
|            | ELMORE      | 0      | 0           | 0              | 210     | 0       | 0          |
|            | FREMONT     | 0      | 160         | 0              | 0       | 0       | 0          |
|            | GEM         | 94     | 0           | 0              | 0       | 0       | 143        |
|            | JEROME      | 60     | 0           | 0              | 0       | 0       | 168        |
|            | KOOTENAI    | 126    | 0           | 0              | 0       | 0       | 0          |
|            | LEMHI       | 80     | 0           | 0              | 0       | 15      | 0          |
|            | OWYHEE      | 0      | 0           | 0              | 0       | 0       | 593        |
|            | POWER       | 15     | 0           | 0              | 0       | 0       | 346        |
|            | SHOSHONE    | 0      | 0           | 0              | 0       | 0       | 0          |
|            | TETON       | 0      | 0           | 0              | 0       | 0       | 1,111      |
| TWIN FALLS | 0           | 0      | 0           | 0              | 0       | 3,276   |            |
| WASHINGTON | 0           | 320    | 0           | 323            | 0       | 183     |            |
|            |             | 5,424  | 486         | 11,215         | 1,186   | 514     | 8,708      |

U.S. AGRICULTURAL AND NONAGRICULTURAL LANDHOLDINGS (ACRES)

BY STATE AND COUNTY AS OF FEBRUARY 29, 2008

| STATE NAME | COUNTY NAME | CANADA | NETHERLANDS | UNITED KINGDOM | GERMANY | IRELAND | ALL OTHERS |
|------------|-------------|--------|-------------|----------------|---------|---------|------------|
| ILLINOIS   | ADAMS       | 0      | 0           | 0              | 0       | 0       | 274        |
|            | ALEXANDER   | 0      | 0           | 0              | 202     | 0       | 2,061      |
|            | BOONE       | 0      | 697         | 127            | 0       | 0       | 127        |
|            | BUREAU      | 0      | 10          | 0              | 0       | 0       | 0          |
|            | CARROLL     | 224    | 0           | 0              | 0       | 0       | 0          |
|            | CASS        | 0      | 0           | 0              | 0       | 660     | 0          |
|            | CHAMPAIGN   | 40     | 0           | 0              | 267     | 0       | 0          |
|            | CHRISTIAN   | 0      | 0           | 321            | 1,693   | 0       | 4,838      |
|            | CLINTON     | 0      | 0           | 0              | 180     | 0       | 228        |
|            | COLES       | 83     | 0           | 0              | 0       | 0       | 160        |
|            | COOK        | 0      | 0           | 146            | 516     | 0       | 0          |
|            | CRAWFORD    | 0      | 0           | 0              | 0       | 0       | 147        |
|            | CUMBERLAND  | 0      | 17          | 0              | 0       | 0       | 60         |
|            | DEKALB      | 0      | 0           | 0              | 0       | 0       | 0          |
|            | DEWITT      | 0      | 0           | 0              | 596     | 0       | 5,474      |
|            | DOUGLAS     | 353    | 0           | 0              | 652     | 0       | 1,776      |
|            | DUPAGE      | 0      | 1,240       | 0              | 0       | 0       | 1,995      |
|            | EDGAR       | 83     | 0           | 0              | 0       | 0       | 269        |
|            | EDWARDS     | 0      | 0           | 0              | 0       | 0       | 0          |
|            | FAYETTE     | 60     | 0           | 0              | 0       | 0       | 30         |
|            | FORD        | 160    | 10          | 0              | 0       | 0       | 0          |
|            | FRANKLIN    | 0      | 5,770       | 0              | 0       | 128     | 613        |
|            | FULTON      | 0      | 0           | 0              | 20      | 0       | 0          |
|            | GREENE      | 123    | 0           | 0              | 0       | 0       | 0          |
|            | GRUNDY      | 518    | 0           | 784            | 0       | 4,416   | 782        |
|            | HAMILTON    | 0      | 0           | 0              | 0       | 0       | 320        |
|            | HANCOCK     | 1,003  | 80          | 0              | 0       | 4,374   | 320        |
|            | HARDIN      | 0      | 0           | 0              | 0       | 81      | 0          |
|            | HENDERSON   | 0      | 0           | 0              | 0       | 0       | 0          |
|            | HENRY       | 601    | 59          | 0              | 0       | 240     | 650        |
|            | IROQUOIS    | 1,221  | 0           | 0              | 0       | 187     | 0          |
|            | JACKSON     | 0      | 0           | 80             | 0       | 0       | 1,843      |
|            | JEFFERSON   | 104    | 0           | 14             | 0       | 0       | 1,189      |
|            | JERSEY      | 342    | 0           | 0              | 0       | 1,151   | 0          |
|            | JODAVIESS   | 0      | 0           | 487            | 0       | 0       | 0          |
|            | JOHNSON     | 0      | 0           | 0              | 0       | 0       | 1,078      |
|            | KANE        | 0      | 0           | 0              | 0       | 0       | 0          |
| KANKAKEE   | 0           | 0      | 403         | 0              | 240     | 40      |            |
| KENDALL    | 0           | 0      | 0           | 65             | 65      | 536     |            |
| KNOX       | 0           | 0      | 1,856       | 0              | 130     | 74      |            |
| LAKE       | 259         | 0      | 0           | 0              | 0       | 568     |            |
| LA SALLE   | 142         | 0      | 0           | 0              | 0       | 850     |            |
| LAWRENCE   | 160         | 0      | 312         | 0              | 114     | 201     |            |
| LEE        | 0           | 0      | 0           | 0              | 0       | 2,968   |            |
| LIVINGSTON | 966         | 18     | 0           | 0              | 0       | 13      |            |
| LOGAN      | 199         | 0      | 0           | 0              | 2,564   | 0       |            |
| MCDONOUGH  | 74          | 661    | 35          | 0              | 648     | 143     |            |
| MCHEMRY    | 40          | 0      | 687         | 0              | 103     | 60      |            |
| MCLEAN     | 160         | 310    | 126         | 0              | 3,220   | 0       |            |
|            |             |        | 319         | 0              | 1,890   | 0       | 17,045     |

U.S. AGRICULTURAL AND NONAGRICULTURAL LANDHOLDINGS (ACRES)  
 BY COUNTRY OF FOREIGN ENTITY  
 BY STATE AND COUNTY AS OF FEBRUARY 29, 2008

| STATE NAME | COUNTY NAME | CANADA | NETHERLANDS | UNITED KINGDOM | GERMANY | IRELAND | ALL OTHERS |
|------------|-------------|--------|-------------|----------------|---------|---------|------------|
| ILLINOIS   | MACON       | 0      | 0           | 320            | 827     | 0       | 1,415      |
|            | MACOUPIN    | 180    | 0           | 51             | 975     | 0       | 70         |
|            | MADISON     | 0      | 711         | 0              | 0       | 0       | 0          |
|            | MARION      | 0      | 0           | 204            | 0       | 0       | 0          |
|            | MARSHALL    | 0      | 0           | 405            | 0       | 0       | 11         |
|            | MASON       | 0      | 0           | 0              | 2,204   | 0       | 0          |
|            | MASSAC      | 0      | 0           | 0              | 2,345   | 0       | 0          |
|            | MENARD      | 0      | 0           | 301            | 0       | 0       | 0          |
|            | MONTGOMERY  | 317    | 0           | 314            | 0       | 0       | 626        |
|            | MORGAN      | 0      | 4           | 266            | 0       | 0       | 26         |
|            | MOULTRIE    | 80     | 0           | 537            | 0       | 0       | 1,447      |
|            | OGLE        | 469    | 0           | 0              | 575     | 0       | 5,328      |
|            | PEORIA      | 0      | 0           | 0              | 688     | 0       | 120        |
|            | PERRY       | 0      | 40          | 0              | 0       | 0       | 753        |
|            | PIATT       | 254    | 0           | 0              | 459     | 0       | 6,614      |
|            | POPE        | 0      | 0           | 0              | 976     | 0       | 495        |
|            | PULASKI     | 0      | 0           | 0              | 1,779   | 0       | 0          |
|            | PUTNAM      | 0      | 0           | 0              | 78      | 0       | 0          |
|            | RANDOLPH    | 0      | 1,433       | 0              | 0       | 0       | 0          |
|            | RICHLAND    | 0      | 0           | 0              | 0       | 0       | 0          |
|            | ST CLAIR    | 0      | 0           | 120            | 0       | 0       | 39         |
|            | SANGAMON    | 0      | 111         | 488            | 0       | 0       | 82         |
|            | SCHUYLER    | 0      | 0           | 0              | 0       | 0       | 469        |
|            | SCOTT       | 0      | 0           | 0              | 0       | 0       | 7          |
|            | SHELBY      | 0      | 0           | 0              | 0       | 0       | 458        |
|            | STARK       | 220    | 0           | 0              | 0       | 0       | 553        |
|            | STEPHENSON  | 0      | 0           | 0              | 0       | 0       | 0          |
| TAZEWELL   | 0           | 0      | 10          | 0              | 0       | 642     |            |
| UNION      | 0           | 0      | 0           | 0              | 0       | 205     |            |
| VERMILLION | 656         | 0      | 2,318       | 0              | 0       | 630     |            |
| WARREN     | 33          | 0      | 0           | 160            | 0       | 1,852   |            |
| WAYNE      | 40          | 0      | 0           | 9,451          | 0       | 216     |            |
| WHITESIDE  | 215         | 0      | 0           | 0              | 0       | 980     |            |
| WILL       | 0           | 49     | 0           | 0              | 0       | 0       |            |
| WILLIAMSON | 0           | 1,179  | 759         | 0              | 0       | 242     |            |
| WINNEBAGO  | 0           | 0      | 440         | 0              | 0       | 104     |            |
| WOODFORD   | 0           | 0      | 0           | 0              | 0       | 767     |            |
|            |             | 9,379  | 12,399      | 12,250         | 44,834  | 0       | 71,182     |

U.S. AGRICULTURAL AND NONAGRICULTURAL LANDHOLDINGS (ACRES)  
 BY STATE AND COUNTY AS OF FEBRUARY 29, 2008

| STATE NAME  | COUNTY NAME | CANADA | NETHERLANDS | UNITED KINGDOM | GERMANY | IRELAND | ALL OTHERS |
|-------------|-------------|--------|-------------|----------------|---------|---------|------------|
| INDIANA     | ADAMS       | 60     | 0           | 0              | 40      | 0       | 212        |
|             | ALLEN       | 0      | 232         | 70             | 389     | 0       | 195        |
|             | BENTON      | 0      | 81          | 0              | 167     | 0       | 489        |
|             | BOONE       | 138    | 0           | 288            | 0       | 0       | 820        |
|             | CASS        | 0      | 0           | 30             | 447     | 0       | 0          |
|             | CLARK       | 0      | 0           | 0              | 0       | 0       | 1,722      |
|             | DEARBORN    | 26     | 0           | 0              | 0       | 0       | 0          |
|             | DECATUR     | 0      | 0           | 0              | 0       | 0       | 0          |
|             | DEKALB      | 0      | 16          | 191            | 191     | 0       | 1,658      |
|             | ELKHART     | 0      | 0           | 60             | 0       | 0       | 26         |
|             | FULTON      | 573    | 0           | 0              | 0       | 0       | 0          |
|             | GIBSON      | 0      | 4,918       | 51             | 0       | 0       | 0          |
|             | GREENE      | 0      | 0           | 0              | 0       | 0       | 1,529      |
|             | HAMILTON    | 0      | 0           | 0              | 0       | 0       | 225        |
|             | HANCOCK     | 297    | 0           | 186            | 0       | 0       | 0          |
|             | HENDRICKS   | 292    | 0           | 0              | 0       | 0       | 318        |
|             | HENRY       | 0      | 497         | 0              | 0       | 0       | 0          |
|             | HUNTINGTON  | 0      | 418         | 0              | 0       | 0       | 187        |
|             | JASPER      | 0      | 0           | 0              | 0       | 0       | 0          |
|             | JAY         | 0      | 0           | 30             | 0       | 1,214   | 0          |
|             | JEFFERSON   | 0      | 0           | 0              | 0       | 0       | 457        |
|             | JOHNSON     | 0      | 0           | 152            | 152     | 0       | 157        |
|             | KNOX        | 0      | 0           | 3              | 82      | 0       | 0          |
|             | LAGRANGE    | 0      | 3,916       | 0              | 0       | 0       | 30         |
|             | LAKE        | 0      | 126         | 0              | 0       | 0       | 0          |
|             | LA PORTE    | 0      | 0           | 0              | 0       | 320     | 0          |
|             | LAWRENCE    | 0      | 0           | 0              | 0       | 0       | 677        |
|             | MADISON     | 0      | 0           | 0              | 0       | 2,530   | 0          |
|             | MARION      | 0      | 0           | 0              | 0       | 0       | 74         |
|             | MIAMI       | 0      | 0           | 0              | 0       | 379     | 92         |
|             | MONROE      | 0      | 0           | 0              | 0       | 85      | 0          |
|             | MONTGOMERY  | 0      | 0           | 0              | 0       | 0       | 34         |
|             | MORGAN      | 0      | 0           | 0              | 0       | 3,766   | 0          |
|             | NEWTON      | 0      | 0           | 0              | 0       | 594     | 434        |
|             | NOBLE       | 0      | 0           | 0              | 0       | 0       | 197        |
|             | ORANGE      | 134    | 0           | 0              | 0       | 0       | 301        |
|             | OWEN        | 0      | 80          | 148            | 0       | 0       | 0          |
|             | PIKE        | 0      | 13,250      | 42             | 0       | 0       | 0          |
|             | PORTER      | 0      | 0           | 296            | 87      | 0       | 28         |
|             | PULASKI     | 1,468  | 0           | 100            | 0       | 0       | 0          |
|             | PUTNAM      | 0      | 0           | 102            | 91      | 0       | 519        |
|             | RANDOLPH    | 0      | 78          | 0              | 0       | 0       | 0          |
|             | RIPLEY      | 560    | 0           | 0              | 0       | 207     | 0          |
|             | RUSH        | 0      | 0           | 0              | 0       | 0       | 0          |
|             | ST JOSEPH   | 0      | 0           | 0              | 0       | 0       | 67         |
| SCOTT       | 0           | 0      | 0           | 0              | 0       | 103     |            |
| SHELBY      | 0           | 0      | 0           | 0              | 0       | 98      |            |
| STEBEN      | 98          | 0      | 0           | 0              | 0       | 117     |            |
| SWITZERLAND | 0           | 52     | 136         | 0              | 921     | 0       |            |
|             |             | 0      | 0           | 0              | 0       | 0       |            |

U.S. AGRICULTURAL AND NONAGRICULTURAL LANDHOLDINGS (ACRES)  
 BY COUNTRY OF FOREIGN ENTITY  
 BY STATE AND COUNTY AS OF FEBRUARY 29, 2008

| STATE NAME | COUNTY NAME | CANADA | NETHERLANDS | UNITED KINGDOM | GERMANY | IRELAND | ALL OTHERS |
|------------|-------------|--------|-------------|----------------|---------|---------|------------|
| INDIANA    | TIPPECANOE  | 0      | 0           | 0              | 108     | 0       | 1,142      |
|            | TIPTON      | 0      | 0           | 0              | 2       | 0       | 0          |
|            | VANDERBURGH | 0      | 23          | 0              | 0       | 0       | 58         |
|            | VIGO        | 0      | 0           | 698            | 237     | 0       | 0          |
|            | WABASH      | 0      | 42          | 0              | 0       | 0       | 0          |
|            | WARREN      | 120    | 0           | 0              | 630     | 0       | 160        |
|            | WARRICK     | 0      | 590         | 0              | 0       | 0       | 81         |
|            | WASHINGTON  | 0      | 0           | 69             | 0       | 0       | 0          |
|            | WAYNE       | 0      | 111         | 0              | 69      | 0       | 0          |
|            | WHITE       | 640    | 25          | 209            | 0       | 0       | 3,598      |
| INDIANA    | 4,406       | 24,455 | 2,861       | 12,708         | 0       | 16,076  |            |

U.S. AGRICULTURAL AND NONAGRICULTURAL LANDHOLDINGS (ACRES)  
 BY STATE AND COUNTY AS OF FEBRUARY 29, 2008

| STATE NAME | COUNTY NAME     | CANADA | NETHERLANDS | UNITED KINGDOM | GERMANY | IRELAND | ALL OTHERS |
|------------|-----------------|--------|-------------|----------------|---------|---------|------------|
| IOWA       | BENTON          | 0      | 0           | 0              | 0       | 0       | 41         |
|            | BLACK HAWK      | 0      | 54          | 0              | 160     | 0       | 0          |
|            | BOONE           | 50     | 0           | 21             | 0       | 0       | 496        |
|            | BREMER          | 0      | 0           | 0              | 0       | 108     | 0          |
|            | BUENA VISTA     | 0      | 0           | 0              | 1,401   | 0       | 0          |
|            | BUTLER          | 76     | 0           | 0              | 271     | 0       | 15         |
|            | CASS            | 0      | 0           | 0              | 80      | 0       | 0          |
|            | CEDAR           | 0      | 0           | 0              | 936     | 0       | 0          |
|            | CERRO GORDO     | 503    | 0           | 0              | 3,689   | 0       | 0          |
|            | CHICKASAW       | 11     | 0           | 0              | 0       | 0       | 0          |
|            | CLARKE          | 0      | 241         | 0              | 0       | 0       | 0          |
|            | CLAY            | 0      | 0           | 0              | 9       | 0       | 242        |
|            | CLAYTON         | 20     | 0           | 0              | 0       | 0       | 0          |
|            | CLINTON         | 87     | 0           | 0              | 0       | 0       | 0          |
|            | DALLAS          | 0      | 0           | 0              | 233     | 0       | 13         |
|            | DECATUR         | 0      | 668         | 0              | 0       | 0       | 0          |
|            | DELAWARE        | 16     | 0           | 0              | 0       | 0       | 0          |
|            | DES MOINES      | 0      | 0           | 0              | 19      | 0       | 20         |
|            | EMMET           | 0      | 0           | 0              | 707     | 0       | 0          |
|            | FAYETTE         | 200    | 0           | 4              | 0       | 0       | 0          |
|            | FLOYD           | 0      | 0           | 0              | 237     | 0       | 2,085      |
|            | FRANKLIN        | 0      | 0           | 62             | 309     | 0       | 436        |
|            | HANCOCK         | 0      | 0           | 0              | 2       | 0       | 0          |
|            | HOWARD          | 0      | 0           | 0              | 80      | 0       | 4,853      |
|            | JASPER          | 40     | 0           | 0              | 0       | 0       | 0          |
|            | JONES           | 0      | 0           | 0              | 0       | 0       | 6          |
|            | KEOKUK          | 0      | 0           | 0              | 42      | 0       | 0          |
|            | KOSSUTH         | 0      | 0           | 0              | 2,130   | 0       | 0          |
|            | LEE             | 15     | 0           | 0              | 80      | 0       | 377        |
|            | LINN            | 0      | 0           | 0              | 1,157   | 0       | 550        |
|            | LYON            | 290    | 0           | 0              | 5       | 0       | 0          |
|            | MAHASKA         | 80     | 0           | 0              | 301     | 0       | 0          |
|            | MARSHALL        | 160    | 0           | 0              | 0       | 0       | 0          |
|            | MILLS           | 0      | 0           | 0              | 0       | 0       | 194        |
|            | MITCHELL        | 0      | 0           | 0              | 1,542   | 0       | 10,247     |
|            | MONROE          | 0      | 0           | 0              | 0       | 0       | 403        |
|            | MONTGOMERY      | 0      | 0           | 230            | 0       | 0       | 0          |
|            | MUSCATINE       | 17     | 0           | 0              | 0       | 0       | 1,888      |
|            | O BRIEN         | 0      | 0           | 0              | 0       | 0       | 20         |
|            | PAGE            | 0      | 0           | 0              | 0       | 0       | 77         |
|            | PALO ALTO       | 15     | 0           | 0              | 0       | 0       | 0          |
|            | POCAHONTAS      | 0      | 0           | 0              | 696     | 0       | 0          |
|            | POLK            | 0      | 0           | 33             | 0       | 0       | 159        |
|            | E POTTAWATTAMIE | 0      | 0           | 58             | 0       | 0       | 250        |
|            | RINGGOLD        | 0      | 291         | 0              | 0       | 0       | 457        |
|            | SAC             | 0      | 0           | 0              | 0       | 0       | 0          |
|            | SCOTT           | 205    | 0           | 0              | 640     | 0       | 0          |
|            | SHELBY          | 0      | 0           | 0              | 465     | 0       | 333        |
|            | SIoux           | 80     | 0           | 0              | 224     | 0       | 0          |



U.S. AGRICULTURAL AND NONAGRICULTURAL LANDHOLDINGS (ACRES)  
 BY COUNTRY OF FOREIGN ENTITY  
 BY STATE AND COUNTY AS OF FEBRUARY 29, 2008

| STATE NAME | COUNTY NAME | CANADA | NETHERLANDS | UNITED KINGDOM | GERMANY | IRELAND | ALL OTHERS |
|------------|-------------|--------|-------------|----------------|---------|---------|------------|
| IOWA       | STORY       | 199    | 57          | 0              | 0       | 0       | 62         |
|            | TAMA        | 0      | 0           | 0              | 0       | 0       | 80         |
|            | TAYLOR      | 0      | 0           | 0              | 1,040   | 0       | 0          |
|            | UNION       | 0      | 0           | 0              | 0       | 0       | 256        |
|            | VAN BUREN   | 0      | 0           | 0              | 626     | 0       | 0          |
|            | WAPELLO     | 0      | 0           | 0              | 3       | 0       | 43         |
|            | WASHINGTON  | 0      | 0           | 0              | 0       | 0       | 25         |
|            | WAYNE       | 0      | 0           | 0              | 307     | 0       | 0          |
|            | WEBSTER     | 30     | 0           | 391            | 0       | 0       | 0          |
|            | WINNEBAGO   | 0      | 0           | 0              | 11      | 0       | 0          |
|            | WOODBURY    | 1,355  | 0           | 0              | 3       | 0       | 0          |
|            | WORTH       | 0      | 0           | 0              | 536     | 0       | 0          |
|            | WRIGHT      | 0      | 0           | 0              | 8       | 120     | 222        |
|            |             |        | 3,449       | 1,311          | 799     | 17,949  | 228        |

IOWA

U.S. AGRICULTURAL AND NONAGRICULTURAL LANDHOLDINGS (ACRES)  
 BY STATE AND COUNTY AS OF FEBRUARY 29, 2008

| STATE NAME | COUNTY NAME | CANADA | NETHERLANDS | UNITED KINGDOM | GERMANY | IRELAND | ALL OTHERS |
|------------|-------------|--------|-------------|----------------|---------|---------|------------|
| KANSAS     | ALLEN       | 0      | 0           | 0              | 0       | 0       | 26         |
|            | ANDERSON    | 0      | 0           | 0              | 0       | 0       | 240        |
|            | BARBER      | 0      | 0           | 80             | 0       | 0       | 0          |
|            | BOURBON     | 120    | 0           | 0              | 0       | 0       | 40         |
|            | BROWN       | 145    | 0           | 0              | 0       | 0       | 0          |
|            | BUTLER      | 0      | 75          | 0              | 0       | 0       | 8,240      |
|            | CHASE       | 0      | 163         | 0              | 0       | 0       | 0          |
|            | CHEYENNE    | 0      | 0           | 0              | 0       | 0       | 1,601      |
|            | CLAY        | 63     | 0           | 0              | 0       | 0       | 0          |
|            | CLOUD       | 0      | 0           | 0              | 0       | 0       | 30,046     |
|            | COMANCHE    | 0      | 0           | 0              | 0       | 0       | 4,339      |
|            | DECATUR     | 320    | 0           | 0              | 0       | 0       | 0          |
|            | DONIPHAN    | 0      | 0           | 0              | 0       | 0       | 1,005      |
|            | ELK         | 0      | 0           | 0              | 0       | 0       | 14,533     |
|            | ELLIS       | 0      | 0           | 0              | 0       | 0       | 475        |
|            | ELLSWORTH   | 0      | 0           | 0              | 0       | 0       | 6,875      |
|            | FORD        | 0      | 0           | 0              | 0       | 0       | 42,983     |
|            | GEE         | 0      | 0           | 0              | 0       | 0       | 160        |
|            | GEARY       | 0      | 0           | 0              | 25      | 0       | 640        |
|            | GRAHAM      | 0      | 0           | 0              | 0       | 1,172   | 616        |
|            | GREELEY     | 0      | 0           | 2,471          | 0       | 0       | 0          |
|            | HAMILTON    | 0      | 0           | 0              | 0       | 0       | 0          |
|            | HASKELL     | 157    | 0           | 0              | 0       | 0       | 0          |
|            | HODGEMAN    | 0      | 0           | 0              | 0       | 0       | 0          |
|            | JACKSON     | 0      | 0           | 0              | 23      | 0       | 160        |
|            | JEWELL      | 0      | 0           | 0              | 1,114   | 0       | 0          |
|            | JOHNSON     | 0      | 0           | 0              | 80      | 0       | 411        |
|            | KEARNY      | 160    | 0           | 0              | 0       | 0       | 0          |
|            | KIOWA       | 0      | 0           | 0              | 0       | 0       | 0          |
|            | LINCOLN     | 0      | 0           | 0              | 0       | 0       | 2,118      |
|            | MCPHERSON   | 0      | 0           | 0              | 0       | 0       | 15,752     |
|            | MARION      | 0      | 0           | 0              | 0       | 40      | 3          |
|            | MONTGOMERY  | 0      | 0           | 0              | 0       | 326     | 221        |
|            | MORTON      | 0      | 0           | 0              | 0       | 0       | 1,241      |
|            | NEMAHA      | 0      | 0           | 0              | 0       | 0       | 40         |
| NORTON     | 320         | 0      | 0           | 0              | 157     | 640     |            |
| OTTAWA     | 426         | 0      | 0           | 0              | 0       | 0       |            |
| PHILLIPS   | 0           | 0      | 0           | 0              | 0       | 0       |            |
| RENO       | 121         | 0      | 0           | 80             | 37      | 1,477   |            |
| REPUBLIC   | 0           | 0      | 0           | 0              | 0       | 0       |            |
| RICE       | 0           | 0      | 0           | 0              | 0       | 300     |            |
| ROOKS      | 0           | 0      | 0           | 0              | 0       | 80      |            |
| SEDGWICK   | 0           | 0      | 0           | 0              | 0       | 839     |            |
| SHERMAN    | 1,417       | 0      | 0           | 0              | 2,231   | 191     |            |
| SMITH      | 0           | 0      | 0           | 0              | 0       | 0       |            |
| STANTON    | 321         | 0      | 0           | 0              | 0       | 320     |            |
| TREGO      | 318         | 0      | 0           | 0              | 0       | 0       |            |
| WALLACE    | 0           | 0      | 0           | 0              | 2,606   | 0       |            |
| WASHINGTON | 160         | 0      | 0           | 0              | 0       | 0       |            |
| WICHITA    | 0           | 0      | 0           | 0              | 2,543   | 0       |            |

U.S. AGRICULTURAL AND NONAGRICULTURAL LANDHOLDINGS (ACRES)  
 BY COUNTRY OF FOREIGN ENTITY  
 BY STATE AND COUNTY AS OF FEBRUARY 29, 2008

| STATE NAME | COUNTY NAME | CANADA | NETHERLANDS | UNITED KINGDOM | GERMANY | IRELAND | ALL OTHERS |
|------------|-------------|--------|-------------|----------------|---------|---------|------------|
| KANSAS     | WILSON      | 0      | 0           | 0              | 0       | 0       | 290        |
| -----      | WYANDOTTE   | 0      | 0           | 0              | 0       | 0       | 176        |
| KANSAS     |             | 4,048  | 2,709       | 1,402          | 9,112   | 0       | 136,158    |



U.S. AGRICULTURAL AND NONAGRICULTURAL LANDHOLDINGS (ACRES)  
 BY COUNTRY OF FOREIGN ENTITY  
 BY STATE AND COUNTY AS OF FEBRUARY 29, 2008

| STATE NAME | COUNTY NAME | CANADA | NETHERLANDS | UNITED KINGDOM | GERMANY | IRELAND | ALL OTHERS |        |
|------------|-------------|--------|-------------|----------------|---------|---------|------------|--------|
| KENTUCKY   | POWELL      | 0      | 0           | 0              | 0       | 0       | 223        |        |
|            | PULASKI     | 0      | 0           | 0              | 860     | 0       | 0          |        |
|            | ROCKCASTLE  | 0      | 0           | 0              | 187     | 0       | 0          |        |
|            | ROWAN       | 0      | 0           | 0              | 12      | 0       | 0          |        |
|            | SCOTT       | 63     | 0           | 300            | 333     | 0       | 4,229      |        |
|            | SHELBY      | 0      | 0           | 0              | 28      | 0       | 0          |        |
|            | SIMPSON     | 0      | 0           | 263            | 40      | 0       | 0          |        |
|            | TODD        | 0      | 0           | 0              | 0       | 0       | 0          |        |
|            | WARREN      | 33     | 0           | 0              | 75      | 0       | 14         |        |
|            | WASHINGTON  | 0      | 0           | 0              | 0       | 0       | 742        |        |
|            | WHITLEY     | 0      | 0           | 0              | 0       | 0       | 15         |        |
|            | WOLFE       | 0      | 0           | 116            | 0       | 0       | 55         |        |
|            | WOODFORD    | 426    | 0           | 594            | 194     | 0       | 0          |        |
|            |             |        | 4,687       | 2,699          | 6,897   | 11,158  | 1,414      | 6,670  |
|            |             |        |             |                |         |         | 3,345      | 34,405 |



REPORT 2

U.S. AGRICULTURAL AND NONAGRICULTURAL LANDHOLDINGS (ACRES)  
 BY COUNTRY OF FOREIGN ENTITY  
 BY STATE AND COUNTY AS OF FEBRUARY 29, 2008

| STATE NAME | COUNTY NAME    | CANADA | NETHERLANDS | UNITED KINGDOM | GERMANY | IRELAND | ALL OTHERS |
|------------|----------------|--------|-------------|----------------|---------|---------|------------|
| LOUISIANA  | WEST CARROLL   | 0      | 0           | 0              | 0       | 0       | 1,381      |
|            | WEST FELICIANA | 0      | 0           | 0              | 0       | 0       | 5,842      |
|            | WINN           | 0      | 1,457       | 82,899         | 0       | 0       | 0          |
|            |                | 47,096 | 282,331     | 147,559        | 7,833   | 272     | 218,715    |
| LOUISIANA  |                |        |             |                |         |         |            |

U.S. AGRICULTURAL AND NONAGRICULTURAL LANDHOLDINGS (ACRES)

BY STATE AND COUNTY AS OF FEBRUARY 29, 2008

| STATE NAME | COUNTY NAME  | CANADA    | NETHERLANDS | UNITED KINGDOM | GERMANY | IRELAND | ALL OTHERS |  |
|------------|--------------|-----------|-------------|----------------|---------|---------|------------|--|
| MAINE      | ANDROSCOGGIN | 0         | 0           | 0              | 63      | 0       | 0          |  |
|            | AROSTOOK     | 2,337,448 | 0           | 0              | 285     | 0       | 0          |  |
|            | CUMBERLAND   | 293       | 0           | 0              | 0       | 0       | 851        |  |
|            | FRANKLIN     | 20,840    | 0           | 0              | 0       | 0       | 4          |  |
|            | HANCOCK      | 1,939     | 809         | 0              | 0       | 0       | 6,008      |  |
|            | LINCOLN      | 46        | 0           | 666            | 0       | 0       | 0          |  |
|            | OXFORD       | 16,829    | 0           | 0              | 0       | 0       | 0          |  |
|            | PENOBSCOT    | 361,499   | 0           | 0              | 0       | 0       | 1,203      |  |
|            | PISCATAQUIS  | 408,836   | 600         | 0              | 0       | 0       | 1,546      |  |
|            | SOMERSET     | 54,051    | 0           | 0              | 0       | 0       | 62,591     |  |
|            | WALDO        | 181       | 0           | 51             | 0       | 0       | 477        |  |
|            | WASHINGTON   | 49,245    | 0           | 0              | 0       | 0       | 36,198     |  |
|            | YORK         | 2,484     | 0           | 0              | 0       | 0       | 217        |  |
|            | -----        | -----     | 1,409       | 717            | 348     | -----   | 109,095    |  |
|            | MAINE        |           | 3,253,691   |                |         |         |            |  |



U.S. AGRICULTURAL AND NONAGRICULTURAL LANDHOLDINGS (ACRES)  
 BY COUNTRY OF FOREIGN ENTITY  
 BY STATE AND COUNTY AS OF FEBRUARY 29, 2008

| STATE NAME | COUNTY NAME    | CANADA | NETHERLANDS | UNITED KINGDOM | GERMANY | IRELAND | ALL OTHERS |
|------------|----------------|--------|-------------|----------------|---------|---------|------------|
| MARYLAND   | ALLEGANY       | 0      | 0           | 0              | 120     | 0       | 0          |
|            | ANNE ARUNDEL   | 0      | 0           | 44             | 0       | 0       | 0          |
|            | BALTIMORE      | 110    | 0           | 0              | 0       | 0       | 864        |
|            | CALVERT        | 0      | 0           | 0              | 209     | 0       | 159        |
|            | CAROLINE       | 0      | 0           | 0              | 0       | 0       | 535        |
|            | CARROLL        | 0      | 0           | 0              | 1,840   | 0       | 1,415      |
|            | CECIL          | 2,777  | 0           | 0              | 1,641   | 0       | 1,102      |
|            | CHARLES        | 0      | 0           | 0              | 584     | 0       | 772        |
|            | FREDERICK      | 0      | 0           | 0              | 142     | 0       | 6,727      |
|            | HARFORD        | 0      | 0           | 0              | 0       | 0       | 1,620      |
|            | HOWARD         | 1,336  | 0           | 0              | 0       | 0       | 0          |
|            | KENT           | 192    | 0           | 0              | 3,444   | 0       | 5,138      |
|            | MONTGOMERY     | 0      | 0           | 0              | 0       | 0       | 1,697      |
|            | PRINCE GEORGES | 0      | 0           | 0              | 0       | 0       | 104        |
|            | QUEEN ANNES    | 686    | 0           | 0              | 3,944   | 0       | 3,332      |
|            | SOMERSET       | 0      | 0           | 0              | 554     | 0       | 0          |
|            | TALBOT         | 0      | 0           | 0              | 1,147   | 0       | 868        |
|            | WASHINGTON     | 0      | 117         | 0              | 4,652   | 0       | 531        |
|            | WICOMICO       | 0      | 0           | 0              | 267     | 0       | 23         |
|            |                |        | 5,101       | 117            | 44      | 18,544  | 0          |

U.S. AGRICULTURAL AND NONAGRICULTURAL LANDHOLDINGS (ACRES)

BY STATE AND COUNTY AS OF FEBRUARY 29, 2008

| STATE NAME    | COUNTY NAME | CANADA | NETHERLANDS | UNITED KINGDOM | GERMANY | IRELAND | ALL OTHERS |
|---------------|-------------|--------|-------------|----------------|---------|---------|------------|
| MASSACHUSETTS | BERKSHIRE   | 0      | 0           | 227            | 0       | 0       | 12         |
|               | BRISTOL     | 0      | 0           | 0              | 0       | 0       | 24         |
|               | FRANKLIN    | 0      | 0           | 41             | 231     | 0       | 0          |
|               | HAMPDEN     | 0      | 247         | 0              | 0       | 0       | 0          |
|               | HAMPSHIRE   | 0      | 0           | 614            | 0       | 0       | 0          |
| WORCHESTER    | 109         | 0      | 0           | 0              | 0       | 0       | 373        |
| MASSACHUSETTS | 109         | 247    | 882         | 231            | 0       | 409     |            |

U.S. AGRICULTURAL AND NONAGRICULTURAL LANDHOLDINGS (ACRES)  
 BY COUNTRY OF FOREIGN ENTITY  
 BY STATE AND COUNTY AS OF FEBRUARY 29, 2008

| STATE NAME | COUNTY NAME | CANADA  | NETHERLANDS | UNITED KINGDOM | GERMANY | IRELAND | ALL OTHERS |
|------------|-------------|---------|-------------|----------------|---------|---------|------------|
| MICHIGAN   | ALCONA      | 0       | 30          | 0              | 0       | 0       | 0          |
|            | ALLEGAN     | 0       | 193         | 0              | 0       | 0       | 0          |
|            | ARENAC      | 15      | 0           | 0              | 0       | 0       | 0          |
|            | BARAGA      | 0       | 46,204      | 0              | 0       | 0       | 59,145     |
|            | BARRY       | 0       | 370         | 0              | 0       | 0       | 0          |
|            | BENZIE      | 33      | 0           | 0              | 0       | 0       | 0          |
|            | BERRIEN     | 185     | 0           | 0              | 0       | 0       | 0          |
|            | BRANCH      | 0       | 50          | 0              | 160     | 0       | 13         |
|            | CALHOUN     | 0       | 733         | 0              | 0       | 0       | 1,166      |
|            | CHEBOYGAN   | 0       | 0           | 0              | 0       | 0       | 0          |
|            | CHIPPEWA    | 80      | 0           | 0              | 0       | 0       | 0          |
|            | CLINTON     | 410     | 10          | 0              | 0       | 0       | 40         |
|            | CLINTON     | 0       | 0           | 0              | 0       | 0       | 74         |
|            | DICKINSON   | 0       | 27,585      | 0              | 0       | 0       | 0          |
|            | EATON       | 362     | 0           | 0              | 0       | 0       | 0          |
|            | EMMET       | 40      | 0           | 0              | 0       | 0       | 0          |
|            | EMMET       | 172     | 0           | 0              | 0       | 0       | 0          |
|            | GENESEE     | 0       | 0           | 0              | 0       | 0       | 0          |
|            | GOGEBIC     | 0       | 52,754      | 0              | 0       | 0       | 32,430     |
|            | GRATIOT     | 72      | 661         | 0              | 0       | 0       | 0          |
|            | HILLSDALE   | 298     | 1,098       | 82             | 0       | 0       | 378        |
|            | HOUGHTON    | 40      | 58,434      | 0              | 0       | 0       | 2,130      |
|            | HURON       | 0       | 1,311       | 0              | 0       | 0       | 0          |
|            | INGHAM      | 0       | 1,505       | 0              | 0       | 158     | 0          |
|            | IONIA       | 0       | 284         | 0              | 0       | 0       | 0          |
|            | IRON        | 0       | 30,574      | 0              | 0       | 0       | 4,033      |
|            | ISABELLA    | 148     | 0           | 0              | 0       | 0       | 0          |
|            | JACKSON     | 0       | 490         | 0              | 0       | 0       | 0          |
|            | KALAMAZOO   | 0       | 0           | 0              | 0       | 0       | 0          |
|            | KALKASKA    | 0       | 0           | 0              | 0       | 61      | 3,183      |
|            | KENT        | 0       | 0           | 0              | 0       | 0       | 40         |
|            | KEWEENAW    | 0       | 550         | 0              | 0       | 0       | 0          |
| LAKE       | 0           | 125,024 | 0           | 0              | 0       | 141,907 |            |
| LAPEER     | 0           | 0       | 0           | 0              | 0       | 1,760   |            |
| LEELANAU   | 80          | 0       | 0           | 0              | 0       | 25      |            |
| LENAWEE    | 1,389       | 2,421   | 0           | 0              | 0       | 24      |            |
| LIVINGSTON | 0           | 0       | 0           | 0              | 0       | 0       |            |
| LUCE       | 0           | 8,290   | 0           | 0              | 0       | 0       |            |
| MANISTEE   | 49          | 0       | 0           | 0              | 0       | 1,102   |            |
| MARQUETTE  | 0           | 0       | 0           | 1,890          | 0       | 8,312   |            |
| MASON      | 0           | 18,201  | 0           | 0              | 0       | 12,038  |            |
| MASON      | 0           | 400     | 0           | 0              | 0       | 0       |            |
| MECOSTA    | 0           | 80      | 0           | 0              | 0       | 0       |            |
| MENOMINEE  | 0           | 16,390  | 0           | 0              | 0       | 725     |            |
| MONROE     | 0           | 0       | 0           | 0              | 0       | 0       |            |
| MUSKEGON   | 0           | 0       | 208         | 0              | 208     | 1,898   |            |
| NEWAYGO    | 0           | 0       | 443         | 0              | 0       | 0       |            |
| OCEANA     | 0           | 293     | 0           | 0              | 0       | 0       |            |
| ONTONAGON  | 0           | 0       | 0           | 0              | 40      | 0       |            |
| OTSEGO     | 0           | 58,489  | 0           | 0              | 0       | 29,997  |            |
| OTTAWA     | 0           | 0       | 0           | 0              | 0       | 1,058   |            |
| SAGINAW    | 0           | 510     | 5           | 0              | 40      | 0       |            |

U.S. AGRICULTURAL AND NONAGRICULTURAL LANDHOLDINGS (ACRES)  
 BY COUNTRY OF FOREIGN ENTITY  
 BY STATE AND COUNTY AS OF FEBRUARY 29, 2008

| STATE NAME | COUNTY NAME | CANADA | NETHERLANDS | UNITED KINGDOM | GERMANY | IRELAND | ALL OTHERS |
|------------|-------------|--------|-------------|----------------|---------|---------|------------|
| MICHIGAN   | ST CLAIR    | 1      | 355         | 0              | 0       | 0       | 190        |
|            | ST JOSEPH   | 0      | 34          | 0              | 0       | 0       | 0          |
|            | SANILAC     | 73     | 1,148       | 0              | 0       | 0       | 0          |
|            | SHIAWASSEE  | 0      | 230         | 0              | 0       | 0       | 0          |
|            | TUSCOLA     | 0      | 40          | 534            | 0       | 530     | 0          |
|            | VAN BUREN   | 0      | 0           | 38             | 0       | 0       | 0          |
|            | WASHTENAW   | 36     | 0           | 0              | 0       | 0       | 0          |
|            | WAYNE       | 0      | 0           | 0              | 41      | 0       | 393        |
|            | WEXFORD     | 684    | 0           | 0              | 0       | 0       | 0          |
|            |             | 4,167  | 454,741     | 3,200          | 630     | 1,322   | 302,061    |
| MICHIGAN   |             |        |             |                |         |         |            |

U.S. AGRICULTURAL AND NONAGRICULTURAL LANDHOLDINGS (ACRES)  
 BY COUNTRY OF FOREIGN ENTITY  
 BY STATE AND COUNTY AS OF FEBRUARY 29, 2008

| STATE NAME | COUNTY NAME     | CANADA | NETHERLANDS | UNITED KINGDOM | GERMANY | IRELAND | ALL OTHERS |
|------------|-----------------|--------|-------------|----------------|---------|---------|------------|
| MINNESOTA  | AITKIN          | 0      | 0           | 0              | 0       | 0       | 4,936      |
|            | BECKER          | 0      | 0           | 1,014          | 0       | 0       | 0          |
|            | BELTRAMI        | 0      | 0           | 0              | 0       | 0       | 560        |
|            | BLUE EARTH      | 0      | 0           | 0              | 0       | 0       | 2          |
|            | BROWN           | 0      | 0           | 80             | 0       | 0       | 0          |
|            | CARLTON         | 0      | 0           | 0              | 0       | 0       | 700        |
|            | CARVER          | 0      | 0           | 0              | 0       | 0       | 97         |
|            | CASS            | 0      | 0           | 0              | 0       | 0       | 0          |
|            | CLAY            | 0      | 0           | 3,411          | 85      | 0       | 480        |
|            | CLEARWATER      | 0      | 0           | 0              | 0       | 0       | 100        |
|            | CROW WING       | 140    | 0           | 0              | 0       | 0       | 318        |
|            | DAKOTA          | 52     | 0           | 118            | 0       | 0       | 120        |
|            | FARIBAULT       | 151    | 0           | 0              | 0       | 0       | 0          |
|            | FREEBORN        | 10     | 0           | 0              | 0       | 0       | 0          |
|            | GOODHUE         | 0      | 0           | 0              | 79      | 0       | 836        |
|            | HENNEPIN        | 0      | 0           | 0              | 0       | 0       | 199        |
|            | HUBBARD         | 140    | 0           | 27             | 0       | 0       | 0          |
|            | ITASCA          | 121    | 0           | 0              | 0       | 0       | 156,310    |
|            | KANABEC         | 0      | 0           | 80             | 580     | 0       | 0          |
|            | KANDIYOHI       | 0      | 0           | 0              | 0       | 0       | 0          |
|            | KOOCHICHING     | 0      | 0           | 0              | 0       | 0       | 8,482      |
|            | LAC QUI PARLE   | 0      | 32          | 0              | 0       | 0       | 0          |
|            | LAKE            | 423    | 0           | 0              | 0       | 0       | 0          |
|            | LE SUEUR        | 0      | 0           | 4              | 0       | 0       | 30         |
|            | LINCOLN         | 0      | 0           | 0              | 0       | 0       | 2,735      |
|            | LYON            | 0      | 0           | 0              | 0       | 0       | 1,403      |
|            | MCLEOD          | 0      | 0           | 0              | 0       | 0       | 105        |
|            | MARSHALL        | 440    | 0           | 0              | 449     | 0       | 18         |
|            | MEEKER          | 0      | 0           | 725            | 713     | 0       | 0          |
|            | MOWER           | 40     | 0           | 0              | 0       | 0       | 171        |
|            | NICOLLET        | 20     | 0           | 0              | 0       | 0       | 0          |
|            | NORMAN          | 160    | 0           | 0              | 0       | 0       | 0          |
|            | OLMSTED         | 0      | 0           | 0              | 169     | 0       | 475        |
|            | EAST OTTER TAIL | 0      | 0           | 120            | 0       | 0       | 0          |
|            | PENNINGTON      | 80     | 123         | 58             | 0       | 0       | 0          |
|            | PIPESTONE       | 0      | 160         | 0              | 0       | 0       | 0          |
|            | EAST POLK       | 400    | 0           | 0              | 0       | 0       | 0          |
|            | POPE            | 0      | 0           | 0              | 1,300   | 0       | 0          |
|            | REDWOOD         | 0      | 0           | 0              | 229     | 0       | 0          |
|            | RENVILLE        | 15     | 0           | 0              | 669     | 0       | 81         |
|            | ROCK            | 0      | 0           | 0              | 0       | 0       | 0          |
|            | ROSEAU          | 1,210  | 0           | 0              | 0       | 0       | 80         |
|            | NORTH ST LOUIS  | 9,543  | 0           | 0              | 0       | 0       | 200        |
|            | SCOTT           | 15     | 0           | 14,727         | 57      | 0       | 25,064     |
|            | SHERBURNE       | 0      | 0           | 130            | 0       | 0       | 0          |
| SWIFT      | 34              | 0      | 0           | 0              | 0       | 80      |            |
| TODD       | 80              | 0      | 0           | 0              | 0       | 0       |            |
| WABASHA    | 0               | 0      | 0           | 1,743          | 0       | 0       |            |
| WADENA     | 0               | 0      | 0           | 320            | 0       | 0       |            |

U.S. AGRICULTURAL AND NONAGRICULTURAL LANDHOLDINGS (ACRES)  
 BY COUNTRY OF FOREIGN ENTITY  
 BY STATE AND COUNTY AS OF FEBRUARY 29, 2008

| STATE NAME | COUNTY NAME     | CANADA | NETHERLANDS | UNITED KINGDOM | GERMANY | IRELAND | ALL OTHERS |
|------------|-----------------|--------|-------------|----------------|---------|---------|------------|
| MINNESOTA  | WASHINGTON      | 0      | 0           | 356            | 0       | 0       | 0          |
|            | WILKIN          | 0      | 0           | 87             | 0       | 0       | 0          |
|            | YELLOW MEDICINE | 0      | 158         | 0              | 0       | 0       | 0          |
| MINNESOTA  |                 | 13,074 | 473         | 20,937         | 6,393   | 80      | 203,582    |

U.S. AGRICULTURAL AND NONAGRICULTURAL LANDHOLDINGS (ACRES)  
 BY COUNTRY OF FOREIGN ENTITY  
 BY STATE AND COUNTY AS OF FEBRUARY 29, 2008

| STATE NAME  | COUNTY NAME | CANADA | NETHERLANDS | UNITED KINGDOM | GERMANY | IRELAND | ALL OTHERS |
|-------------|-------------|--------|-------------|----------------|---------|---------|------------|
| MISSISSIPPI | ALCORN      | 0      | 4,910       | 0              | 0       | 0       | 0          |
|             | AMITE       | 0      | 1,138       | 0              | 0       | 0       | 0          |
|             | ATTALA      | 0      | 42,720      | 0              | 0       | 0       | 0          |
|             | BENTON      | 0      | 0           | 0              | 147     | 0       | 0          |
|             | BOLIVAR     | 0      | 0           | 0              | 5,694   | 0       | 4,996      |
|             | CALHOUN     | 504    | 0           | 0              | 0       | 0       | 3,441      |
|             | CARROLL     | 0      | 23,517      | 11             | 413     | 0       | 0          |
|             | CHICKASAW   | 0      | 0           | 0              | 0       | 0       | 34         |
|             | CHOCTAW     | 0      | 2,089       | 0              | 0       | 0       | 0          |
|             | CLAIBORNE   | 0      | 17,342      | 0              | 0       | 0       | 0          |
|             | CLARKE      | 228    | 0           | 0              | 0       | 0       | 0          |
|             | CLAY        | 0      | 0           | 0              | 0       | 0       | 0          |
|             | COAHOMA     | 0      | 656         | 0              | 251     | 0       | 5,686      |
|             | COPIAH      | 0      | 34,013      | 0              | 0       | 0       | 146        |
|             | DE SOTO     | 0      | 0           | 0              | 0       | 0       | 0          |
|             | FORREST     | 0      | 0           | 79             | 5,176   | 0       | 3,675      |
|             | FRANKLIN    | 0      | 1,780       | 0              | 0       | 0       | 80         |
|             | GREENE      | 0      | 0           | 0              | 70      | 0       | 0          |
|             | GRENADA     | 0      | 1,129       | 0              | 0       | 0       | 0          |
|             | HANCOCK     | 0      | 0           | 0              | 140     | 0       | 2,463      |
|             | HINDS       | 0      | 2,221       | 0              | 0       | 0       | 40,000     |
|             | HOLMES      | 0      | 8,717       | 0              | 0       | 0       | 4,870      |
|             | HUMPHREYS   | 1,261  | 0           | 0              | 1,661   | 0       | 3,390      |
|             | ISSAQUENA   | 0      | 191         | 0              | 0       | 0       | 582        |
|             | ITAWAMBA    | 0      | 2,337       | 0              | 8,323   | 0       | 0          |
|             | JEFFERSON   | 0      | 15,638      | 0              | 0       | 0       | 0          |
|             | KEMPER      | 240    | 41          | 0              | 0       | 0       | 0          |
|             | LAFAYETTE   | 0      | 0           | 0              | 390     | 0       | 0          |
|             | LAMAR       | 0      | 0           | 166            | 0       | 0       | 200        |
|             | LAUDERDALE  | 533    | 41          | 0              | 0       | 0       | 0          |
|             | LAWRENCE    | 0      | 0           | 6              | 0       | 0       | 0          |
|             | LEAKE       | 0      | 74,295      | 0              | 20      | 0       | 0          |
|             | LEE         | 0      | 493         | 0              | 0       | 0       | 0          |
| LEFLORE     | 0           | 961    | 0           | 0              | 0       | 0       |            |
| LINCOLN     | 0           | 79     | 0           | 3,434          | 0       | 12,431  |            |
| LOWNDES     | 0           | 0      | 0           | 0              | 0       | 88      |            |
| MADISON     | 200         | 15,068 | 0           | 0              | 0       | 0       |            |
| MARSHALL    | 0           | 0      | 44          | 0              | 0       | 120     |            |
| MONROE      | 0           | 0      | 0           | 1,260          | 0       | 2,415   |            |
| MONTGOMERY  | 0           | 6,856  | 0           | 0              | 0       | 0       |            |
| NESHOMA     | 0           | 13,896 | 0           | 0              | 0       | 0       |            |
| OKTIBBEHA   | 0           | 535    | 0           | 975            | 0       | 0       |            |
| PANOLA      | 0           | 0      | 341         | 0              | 0       | 1,768   |            |
| PEARL RIVER | 0           | 0      | 55          | 0              | 0       | 3,056   |            |
| PERRY       | 0           | 0      | 0           | 0              | 0       | 1,872   |            |
| PIKE        | 0           | 12     | 75          | 0              | 0       | 0       |            |
| PONTOTOC    | 197         | 0      | 0           | 2,146          | 0       | 0       |            |
| PRENTISS    | 0           | 3,768  | 0           | 1,089          | 0       | 0       |            |
| QUITMAN     | 0           | 0      | 0           | 0              | 0       | 686     |            |

U.S. AGRICULTURAL AND NONAGRICULTURAL LANDHOLDINGS (ACRES)

BY STATE AND COUNTY AS OF FEBRUARY 29, 2008

| STATE NAME  | COUNTY NAME  | CANADA | NETHERLANDS | UNITED KINGDOM | GERMANY | IRELAND | ALL OTHERS |         |
|-------------|--------------|--------|-------------|----------------|---------|---------|------------|---------|
| MISSISSIPPI | RANKIN       | 0      | 37,999      | 0              | 0       | 0       | 0          |         |
|             | SCOTT        | 0      | 21,958      | 0              | 0       | 0       | 0          |         |
|             | SHARKEY      | 0      | 0           | 0              | 0       | 0       | 0          |         |
|             | SIMPSON      | 0      | 151         | 0              | 2,273   | 0       | 0          |         |
|             | SMITH        | 0      | 0           | 80             | 0       | 0       | 0          |         |
|             | SUNFLOWER    | 0      | 0           | 0              | 7,579   | 0       | 13,783     |         |
|             | TALLAHATCHIE | 1,465  | 0           | 11             | 2,316   | 0       | 4,877      |         |
|             | TATE         | 0      | 0           | 0              | 0       | 0       | 140        |         |
|             | TIPPAH       | 0      | 0           | 0              | 0       | 0       | 67         |         |
|             | TISHOMINGO   | 0      | 7,747       | 0              | 0       | 0       | 0          |         |
|             | TUNICA       | 0      | 0           | 0              | 0       | 0       | 0          |         |
|             | UNION        | 0      | 0           | 0              | 4,257   | 0       | 645        |         |
|             | WALTHALL     | 0      | 0           | 0              | 0       | 0       | 1,507      |         |
|             | WARREN       | 0      | 0           | 0              | 0       | 0       | 20         |         |
|             | WASHINGTON   | 0      | 4,064       | 0              | 0       | 0       | 1,303      |         |
|             | WINSTON      | 0      | 6,511       | 0              | 5,654   | 0       | 14,079     |         |
|             | YALOBUSHA    | 200    | 0           | 0              | 40      | 0       | 0          |         |
|             | YAZOO        | 0      | 674         | 0              | 0       | 0       | 800        |         |
|             | MISSISSIPPI  |        | 4,828       | 353,547        | 868     | 53,308  | 0          | 129,220 |





U.S. AGRICULTURAL AND NONAGRICULTURAL LANDHOLDINGS (ACRES)  
 BY COUNTRY OF FOREIGN ENTITY  
 BY STATE AND COUNTY AS OF FEBRUARY 29, 2008

| STATE NAME | COUNTY NAME | CANADA | NETHERLANDS | UNITED KINGDOM | GERMANY | IRELAND | ALL OTHERS |
|------------|-------------|--------|-------------|----------------|---------|---------|------------|
| MISSOURI   | PULASKI     | 0      | 0           | 30             | 25      | 0       | 400        |
|            | PUTNAM      | 880    | 0           | 0              | 0       | 0       | 0          |
|            | RALLS       | 0      | 0           | 0              | 0       | 0       | 607        |
|            | RAY         | 0      | 0           | 0              | 385     | 0       | 0          |
|            | ST CHARLES  | 0      | 0           | 0              | 0       | 0       | 430        |
|            | ST CLAIR    | 0      | 0           | 0              | 0       | 0       | 575        |
|            | ST LOUIS    | 0      | 522         | 42             | 0       | 0       | 113        |
|            | SALINE      | 0      | 0           | 0              | 0       | 0       | 195        |
|            | SCHUYLER    | 0      | 0           | 0              | 30      | 0       | 0          |
|            | SCOTT       | 0      | 0           | 0              | 0       | 0       | 1,061      |
|            | STODDARD    | 0      | 0           | 0              | 1,391   | 0       | 165        |
|            | SULLIVAN    | 0      | 0           | 0              | 0       | 0       | 1,950      |
|            | TANEY       | 0      | 0           | 0              | 4,311   | 0       | 2,140      |
|            | VERNON      | 0      | 0           | 0              | 0       | 0       | 3,284      |
|            | WARREN      | 0      | 0           | 0              | 63      | 0       | 0          |
|            | WEBSTER     | 0      | 0           | 0              | 0       | 0       | 130        |
|            | WRIGHT      | 0      | 0           | 88             | 0       | 0       | 206        |
| MISSOURI   |             | 4,844  | 2,802       | 5,592          | 18,311  | 0       | 50,320     |

U.S. AGRICULTURAL AND NONAGRICULTURAL LANDHOLDINGS (ACRES)  
 BY COUNTRY OF FOREIGN ENTITY  
 BY STATE AND COUNTY AS OF FEBRUARY 29, 2008

| STATE NAME  | COUNTY NAME     | CANADA  | NETHERLANDS | UNITED KINGDOM | GERMANY | IRELAND | ALL OTHERS |
|-------------|-----------------|---------|-------------|----------------|---------|---------|------------|
| MONTANA     | BEAVERHEAD      | 0       | 0           | 0              | 0       | 0       | 28,312     |
|             | BIG HORN        | 0       | 160         | 3,562          | 15,000  | 0       | 10,560     |
|             | BLAINE          | 2,246   | 0           | 0              | 0       | 0       | 160        |
|             | BROADWATER      | 4,557   | 0           | 0              | 0       | 0       | 0          |
|             | CARBON          | 0       | 0           | 0              | 0       | 0       | 320        |
|             | CASCADE         | 5,843   | 3,162       | 0              | 0       | 0       | 0          |
|             | CHOUTEAU        | 481     | 0           | 0              | 0       | 1,160   | 480        |
|             | CUSTER          | 40      | 0           | 0              | 0       | 0       | 17,680     |
|             | DAWSON          | 4,332   | 0           | 0              | 0       | 0       | 958        |
|             | DEER LODGE      | 0       | 0           | 200            | 0       | 0       | 580        |
|             | FALLON          | 0       | 25          | 0              | 0       | 0       | 0          |
|             | FERGUS          | 2,381   | 0           | 0              | 0       | 1,989   | 4,505      |
|             | FLATHEAD        | 8,043   | 0           | 0              | 0       | 0       | 0          |
|             | GALLATIN        | 0       | 0           | 1,386          | 0       | 0       | 11,022     |
|             | GARFIELD        | 0       | 0           | 0              | 0       | 0       | 320        |
|             | GLACIER         | 67,407  | 0           | 0              | 0       | 0       | 1,118      |
|             | GRANITE         | 0       | 546         | 660            | 0       | 0       | 9,490      |
|             | HILL            | 0       | 0           | 0              | 0       | 0       | 961        |
|             | JEFFERSON       | 6,854   | 0           | 0              | 0       | 0       | 0          |
|             | JUDITH BASIN    | 320     | 0           | 0              | 0       | 1,530   | 0          |
|             | LAKE            | 12      | 0           | 0              | 0       | 0       | 0          |
|             | LEWIS AND CLARK | 5,639   | 0           | 0              | 0       | 40      | 4,376      |
|             | LINCOLN         | 1,491   | 0           | 0              | 0       | 0       | 0          |
|             | MCCONE          | 320     | 0           | 0              | 0       | 0       | 0          |
|             | MADISON         | 0       | 0           | 2,197          | 0       | 0       | 800        |
|             | MEAGHER         | 0       | 0           | 0              | 0       | 0       | 28         |
|             | MUSSELSHELL     | 0       | 0           | 0              | 0       | 160     | 1,680      |
|             | PARK            | 244     | 20          | 0              | 0       | 0       | 0          |
|             | PHILLIPS        | 7,885   | 0           | 0              | 0       | 1,570   | 7,817      |
|             | PONDERA         | 1,121   | 0           | 0              | 0       | 0       | 2,788      |
|             | POWDER RIVER    | 0       | 0           | 0              | 0       | 0       | 0          |
|             | POWELL          | 20      | 2,158       | 5,181          | 0       | 0       | 0          |
|             | RAVALLI         | 60      | 0           | 0              | 0       | 0       | 1,027      |
| ROOSEVELT   | 1,420           | 0       | 80          | 0              | 0       | 160     |            |
| ROSEBUD     | 320             | 0       | 0           | 0              | 0       | 0       |            |
| SANDERS     | 0               | 0       | 0           | 0              | 0       | 129,139 |            |
| SHERIDAN    | 400             | 0       | 0           | 0              | 0       | 3,961   |            |
| SILVER BOW  | 657             | 0       | 0           | 0              | 0       | 320     |            |
| STILLWATER  | 180             | 0       | 0           | 0              | 0       | 0       |            |
| SWEET GRASS | 0               | 0       | 0           | 0              | 0       | 6,770   |            |
| TETON       | 195             | 0       | 0           | 0              | 87      | 1,333   |            |
| TOOLE       | 12,411          | 0       | 0           | 0              | 0       | 0       |            |
| VALLEY      | 4,740           | 0       | 0           | 0              | 0       | 987     |            |
| WHEATLAND   | 26,000          | 0       | 0           | 0              | 0       | 0       |            |
| YELLOWSTONE | 4,032           | 0       | 0           | 0              | 0       | 14,826  |            |
| -----       |                 | 169,651 | 6,071       | 13,266         | 21,536  | 0       | 272,018    |
| MONTANA     |                 |         |             |                |         |         |            |

U.S. AGRICULTURAL AND NONAGRICULTURAL LANDHOLDINGS (ACRES)  
 BY COUNTRY OF FOREIGN ENTITY  
 BY STATE AND COUNTY AS OF FEBRUARY 29, 2008

| STATE NAME | COUNTY NAME | CANADA | NETHERLANDS | UNITED KINGDOM | GERMANY | IRELAND | ALL OTHERS |
|------------|-------------|--------|-------------|----------------|---------|---------|------------|
| NEBRASKA   | ANTELOPE    | 0      | 0           | 0              | 277     | 0       | 0          |
|            | BUFFALO     | 0      | 0           | 0              | 0       | 0       | 626        |
|            | BURT        | 0      | 497         | 0              | 0       | 0       | 0          |
|            | BUTLER      | 160    | 0           | 0              | 0       | 0       | 0          |
|            | CHEYENNE    | 0      | 0           | 0              | 0       | 0       | 1,265      |
|            | CUSTER      | 800    | 0           | 0              | 0       | 0       | 0          |
|            | DAWES       | 0      | 0           | 0              | 0       | 0       | 909        |
|            | DOUGLAS     | 0      | 0           | 0              | 0       | 0       | 119        |
|            | DUNDY       | 0      | 0           | 0              | 0       | 0       | 800        |
|            | FILLMORE    | 0      | 0           | 0              | 0       | 0       | 38         |
|            | FURNAS      | 0      | 0           | 0              | 0       | 0       | 440        |
|            | GAGE        | 0      | 160         | 0              | 0       | 0       | 0          |
|            | HALL        | 20     | 0           | 0              | 0       | 0       | 0          |
|            | HAMILTON    | 0      | 0           | 0              | 0       | 0       | 38         |
|            | KEARNEY     | 0      | 240         | 0              | 0       | 0       | 0          |
|            | KEITH       | 320    | 0           | 0              | 0       | 0       | 0          |
|            | LANCASTER   | 160    | 0           | 0              | 0       | 0       | 1,386      |
|            | LINCOLN     | 0      | 0           | 0              | 0       | 0       | 3,680      |
|            | NEMAHA      | 0      | 0           | 0              | 0       | 0       | 70         |
|            | RICHARDSON  | 0      | 0           | 0              | 0       | 0       | 10         |
| SEWARD     | 0           | 0      | 0           | 0              | 0       | 73      |            |
| THAYER     | 0           | 0      | 0           | 0              | 0       | 72      |            |
| WASHINGTON | 25          | 0      | 0           | 0              | 0       | 926     |            |
| YORK       | 0           | 0      | 0           | 0              | 218     | 51      |            |
| -----      |             | 1,485  | 897         | 0              | 277     | 218     | 10,503     |
| NEBRASKA   |             |        |             |                |         |         |            |

U.S. AGRICULTURAL AND NONAGRICULTURAL LANDHOLDINGS (ACRES)  
 BY COUNTRY OF FOREIGN ENTITY  
 BY STATE AND COUNTY AS OF FEBRUARY 29, 2008

| STATE NAME | COUNTY NAME | CANADA | NETHERLANDS | UNITED KINGDOM | GERMANY | IRELAND | ALL OTHERS |
|------------|-------------|--------|-------------|----------------|---------|---------|------------|
| NEVADA     | CHURCHILL   | 53     | 0           | 0              | 0       | 0       | 25         |
|            | CLARK       | 40     | 0           | 0              | 0       | 0       | 377        |
|            | DOUGLAS     | 0      | 0           | 0              | 0       | 0       | 1,018      |
|            | ELKO        | 73,041 | 0           | 640            | 0       | 0       | 189,559    |
|            | EUREKA      | 95,852 | 0           | 0              | 41,423  | 0       | 480        |
|            | HUMBOLDT    | 43,480 | 0           | 17             | 0       | 0       | 6,997      |
|            | LANDER      | 6,262  | 0           | 0              | 0       | 0       | 43,421     |
|            | LYON        | 0      | 0           | 0              | 0       | 0       | 200        |
|            | PERSHING    | 1,900  | 0           | 0              | 0       | 0       | 0          |
|            | WHITE PINE  | 280    | 0           | 0              | 0       | 0       | 0          |
|            | -----       | -----  | 220,908     | 0              | 657     | 41,423  | 0          |
| NEVADA     |             |        |             |                |         |         |            |

U.S. AGRICULTURAL AND NONAGRICULTURAL LANDHOLDINGS (ACRES)  
 BY COUNTRY OF FOREIGN ENTITY  
 BY STATE AND COUNTY AS OF FEBRUARY 29, 2008

| STATE NAME    | COUNTY NAME | CANADA | NETHERLANDS | UNITED KINGDOM | GERMANY | IRELAND | ALL OTHERS |
|---------------|-------------|--------|-------------|----------------|---------|---------|------------|
| NEW HAMPSHIRE | BELKNAP     | 0      | 0           | 152            | 0       | 0       | 0          |
|               | CARROLL     | 1      | 0           | 0              | 0       | 0       | 62         |
|               | CHESHIRE    | 0      | 0           | 2,771          | 17      | 0       | 0          |
|               | COOS        | 30     | 285         | 0              | 10      | 0       | 718        |
|               | GRAFTON     | 0      | 37          | 654            | 0       | 0       | 4,431      |
|               | HILLSBORO   | 0      | 0           | 0              | 0       | 0       | 703        |
|               | MERRIMACK   | 218    | 0           | 0              | 0       | 0       | 175        |
|               | ROCKINGHAM  | 51     | 0           | 0              | 0       | 0       | 0          |
|               | STRAFFORD   | 5      | 0           | 0              | 0       | 0       | 1,730      |
|               | SULLIVAN    | 0      | 0           | 560            | 0       | 0       | 320        |
|               |             |        | 305         | 322            | 4,137   | 27      | 0          |

U.S. AGRICULTURAL AND NONAGRICULTURAL LANDHOLDINGS (ACRES)  
 BY COUNTRY OF FOREIGN ENTITY  
 BY STATE AND COUNTY AS OF FEBRUARY 29, 2008

| STATE NAME | COUNTY NAME | CANADA | NETHERLANDS | UNITED KINGDOM | GERMANY | IRELAND | ALL OTHERS |       |
|------------|-------------|--------|-------------|----------------|---------|---------|------------|-------|
| NEW JERSEY | BURLINGTON  | 5,400  | 0           | 0              | 0       | 0       | 686        |       |
|            | CUMBERLAND  | 0      | 0           | 338            | 3       | 0       | 92         |       |
|            | GLOUCESTER  | 0      | 1,195       | 15             | 2,431   | 0       | 954        |       |
|            | HUNTERDON   | 0      | 0           | 0              | 0       | 0       | 908        |       |
|            | MERCER      | 0      | 0           | 0              | 118     | 0       | 386        |       |
|            | MIDDLESEX   | 18     | 0           | 0              | 188     | 0       | 294        |       |
|            | MONMOUTH    | 0      | 110         | 70             | 194     | 0       | 642        |       |
|            | MORRIS      | 0      | 0           | 0              | 0       | 0       | 0          |       |
|            | OCEAN       | 0      | 0           | 0              | 0       | 0       | 91         |       |
|            | SALEM       | 0      | 142         | 0              | 0       | 0       | 41         |       |
|            | SOMERSET    | 0      | 1,519       | 0              | 0       | 0       | 578        |       |
|            | SUSSEX      | 2,115  | 0           | 412            | 0       | 0       | 134        |       |
|            | WARREN      | 614    | 276         | 0              | 643     | 0       | 456        |       |
|            |             |        | 8,147       | 3,242          | 835     | 3,577   | 0          | 5,262 |
|            | NEW JERSEY  |        |             |                |         |         |            |       |





U.S. AGRICULTURAL AND NONAGRICULTURAL LANDHOLDINGS (ACRES)  
 BY STATE AND COUNTRY AS OF FEBRUARY 29, 2008

| STATE NAME  | COUNTY NAME | CANADA  | NETHERLANDS | UNITED KINGDOM | GERMANY | IRELAND | ALL OTHERS |
|-------------|-------------|---------|-------------|----------------|---------|---------|------------|
| NEW YORK    | ALBANY      | 0       | 0           | 49             | 0       | 0       | 0          |
|             | ALLEGANY    | 266     | 0           | 0              | 0       | 0       | 691        |
|             | CATTARAUGUS | 10,184  | 0           | 0              | 0       | 0       | 91         |
|             | CAYUGA      | 0       | 660         | 120            | 360     | 0       | 0          |
|             | CHAUTAUQUA  | 863     | 0           | 24             | 24      | 0       | 4,606      |
|             | CHEMUNG     | 0       | 0           | 284            | 9       | 0       | 252        |
|             | CHENANGO    | 0       | 151         | 16             | 16      | 0       | 164        |
|             | CLINTON     | 14,757  | 0           | 435            | 5,092   | 0       | 12,442     |
|             | COLUMBIA    | 311     | 0           | 70             | 113     | 0       | 3,774      |
|             | CORTLAND    | 0       | 0           | 0              | 200     | 0       | 0          |
|             | DELAWARE    | 0       | 0           | 79             | 0       | 0       | 555        |
|             | DUTCHESS    | 0       | 381         | 0              | 923     | 0       | 4,354      |
|             | ERIE        | 222     | 0           | 0              | 0       | 0       | 117        |
|             | ESSEX       | 2,174   | 0           | 906            | 0       | 0       | 1,569      |
|             | FRANKLIN    | 79,898  | 0           | 27,326         | 483     | 0       | 29,396     |
|             | FULTON      | 0       | 0           | 0              | 0       | 0       | 482        |
|             | GENESEE     | 1,179   | 0           | 192            | 0       | 0       | 23         |
|             | GREENE      | 0       | 0           | 0              | 314     | 0       | 0          |
|             | HAMILTON    | 1,076   | 0           | 4,518          | 0       | 0       | 0          |
|             | HERKIMER    | 160     | 0           | 4,087          | 783     | 0       | 998        |
|             | JEFFERSON   | 0       | 0           | 95             | 5,973   | 0       | 1,067      |
|             | LEWIS       | 339     | 0           | 830            | 862     | 0       | 3,353      |
|             | LIVINGSTON  | 0       | 0           | 181            | 39      | 0       | 100        |
|             | MADISON     | 512     | 0           | 0              | 0       | 2,784   | 145        |
|             | MONROE      | 0       | 0           | 53             | 184     | 0       | 330        |
|             | MONTGOMERY  | 0       | 0           | 175            | 175     | 323     | 286        |
|             | NIAGARA     | 160     | 0           | 0              | 0       | 0       | 220        |
|             | ONEIDA      | 0       | 0           | 443            | 1,192   | 257     | 956        |
|             | ONONDAGA    | 0       | 0           | 134            | 138     | 0       | 70         |
|             | ONTARIO     | 20      | 0           | 80             | 76      | 0       | 0          |
|             | ORANGE      | 0       | 0           | 0              | 64      | 0       | 475        |
|             | ORLEANS     | 135     | 0           | 74             | 0       | 0       | 0          |
|             | OSWEGO      | 0       | 0           | 172            | 172     | 0       | 739        |
| OTSEGO      | 356         | 22      | 0           | 837            | 0       | 335     |            |
| PUTNAM      | 0           | 2,426   | 0           | 58             | 0       | 0       |            |
| RENSELAER   | 7           | 0       | 0           | 0              | 0       | 0       |            |
| ST LAWRENCE | 1,527       | 0       | 1,795       | 0              | 0       | 250     |            |
| SENECA      | 357         | 180     | 11,807      | 0              | 0       | 9,195   |            |
| STEUUBEN    | 2,912       | 0       | 0           | 162            | 0       | 0       |            |
| SUFFOLK     | 140         | 0       | 0           | 0              | 0       | 0       |            |
| TIOGA       | 60          | 0       | 92          | 47             | 0       | 0       |            |
| TOMPKINS    | 52          | 0       | 0           | 0              | 0       | 325     |            |
| WASHINGTON  | 0           | 0       | 0           | 0              | 0       | 391     |            |
| WAYNE       | 0           | 0       | 89          | 0              | 0       | 2,192   |            |
| WYOMING     | 0           | 0       | 111         | 30             | 0       | 0       |            |
| YATES       | 522         | 0       | 0           | 0              | 0       | 297     |            |
|             |             | 118,189 | 3,820       | 54,134         | 18,405  | 3,364   | 80,240     |

U.S. AGRICULTURAL AND NONAGRICULTURAL LANDHOLDINGS (ACRES)

BY STATE AND COUNTY AS OF FEBRUARY 29, 2008

| STATE NAME     | COUNTY NAME | CANADA | NETHERLANDS | UNITED KINGDOM | GERMANY | IRELAND | ALL OTHERS |
|----------------|-------------|--------|-------------|----------------|---------|---------|------------|
| NORTH CAROLINA | ALAMANCE    | 0      | 0           | 0              | 0       | 0       | 16         |
|                | ANSON       | 975    | 7,715       | 0              | 309     | 0       | 245        |
|                | AVERY       | 0      | 0           | 0              | 0       | 0       | 2,931      |
|                | BEAUFORT    | 38,448 | 0           | 0              | 0       | 0       | 5,142      |
|                | BLADEN      | 0      | 24,696      | 0              | 0       | 0       | 0          |
|                | BRUNSWICK   | 0      | 78,364      | 0              | 0       | 0       | 0          |
|                | BUNCOMBE    | 0      | 0           | 0              | 0       | 0       | 0          |
|                | BURKE       | 0      | 0           | 0              | 0       | 0       | 33         |
|                | CABARRUS    | 0      | 0           | 0              | 0       | 0       | 40         |
|                | CARTERET    | 0      | 0           | 0              | 0       | 0       | 543        |
|                | CASWELL     | 275    | 0           | 0              | 0       | 0       | 50,622     |
|                | CATAWBA     | 0      | 0           | 0              | 0       | 0       | 0          |
|                | CHATHAM     | 20     | 266         | 0              | 28      | 0       | 117        |
|                | CHEROKEE    | 26     | 0           | 0              | 0       | 0       | 918        |
|                | CHOWAN      | 0      | 0           | 0              | 0       | 0       | 617        |
|                | CLEVELAND   | 0      | 0           | 0              | 0       | 0       | 443        |
|                | COLUMBUS    | 0      | 65,451      | 0              | 26      | 0       | 0          |
|                | CUMBERLAND  | 0      | 865         | 0              | 520     | 0       | 1,872      |
|                | DARE        | 5,059  | 0           | 0              | 0       | 0       | 0          |
|                | DUPLIN      | 0      | 4,056       | 0              | 0       | 0       | 0          |
|                | DURHAM      | 0      | 0           | 133            | 0       | 0       | 0          |
|                | EDGECOMBE   | 0      | 0           | 0              | 133     | 0       | 94         |
|                | FORSYTH     | 106    | 0           | 0              | 2,083   | 0       | 30         |
|                | FRANKLIN    | 0      | 0           | 0              | 9       | 0       | 0          |
|                | GASTON      | 0      | 0           | 0              | 500     | 0       | 984        |
|                | GRANVILLE   | 1,242  | 0           | 0              | 0       | 0       | 24         |
|                | HARNETT     | 0      | 59          | 0              | 0       | 0       | 127        |
|                | HAYWOOD     | 0      | 0           | 1,788          | 3,829   | 0       | 0          |
|                | HENDERSON   | 83     | 0           | 0              | 0       | 0       | 0          |
|                | HOKE        | 104    | 0           | 0              | 0       | 0       | 128        |
|                | HYDE        | 0      | 0           | 0              | 0       | 0       | 0          |
|                | JACKSON     | 25     | 0           | 0              | 0       | 611     | 0          |
| JOHNSTON       | 38          | 0      | 0           | 0              | 0       | 18,513  |            |
| JONES          | 0           | 0      | 205         | 236            | 0       | 302     |            |
| LEE            | 0           | 49     | 0           | 0              | 0       | 66      |            |
| LENOIR         | 0           | 80     | 0           | 0              | 0       | 0       |            |
| LINGOLN        | 0           | 420    | 0           | 0              | 0       | 160     |            |
| MCDOWELL       | 0           | 0      | 0           | 0              | 23      | 0       |            |
| MADISON        | 23          | 0      | 699         | 0              | 0       | 555     |            |
| MARTIN         | 0           | 0      | 0           | 0              | 0       | 114     |            |
| MECKLENBURG    | 0           | 0      | 0           | 0              | 0       | 108     |            |
| MITCHELL       | 21          | 0      | 41          | 25             | 0       | 119     |            |
| MONTGOMERY     | 0           | 0      | 0           | 375            | 0       | 909     |            |
| MOORE          | 0           | 467    | 0           | 0              | 0       | 0       |            |
| MOORE          | 0           | 0      | 0           | 0              | 0       | 96      |            |
| NASH           | 62          | 0      | 50          | 554            | 0       | 36      |            |
| NEW HANOVER    | 0           | 0      | 0           | 0              | 0       | 732     |            |
| ONSLOW         | 0           | 0      | 0           | 987            | 0       | 0       |            |
| ORANGE         | 0           | 146    | 92          | 293            | 0       | 91      |            |
| PAMLICO        | 0           | 968    | 0           | 0              | 0       | 12,502  |            |
|                |             | 4,655  |             |                |         |         |            |

U.S. AGRICULTURAL AND NONAGRICULTURAL LANDHOLDINGS (ACRES)  
 BY COUNTRY OF FOREIGN ENTITY  
 BY STATE AND COUNTY AS OF FEBRUARY 29, 2008

| STATE NAME     | COUNTY NAME | CANADA | NETHERLANDS | UNITED KINGDOM | GERMANY | IRELAND | ALL OTHERS |
|----------------|-------------|--------|-------------|----------------|---------|---------|------------|
| NORTH CAROLINA | PENDER      | 0      | 38,091      | 0              | 0       | 0       | 663        |
|                | PERQUIMANS  | 0      | 0           | 0              | 556     | 0       | 0          |
|                | PITT        | 0      | 120         | 0              | 0       | 0       | 70         |
|                | POLK        | 0      | 147         | 0              | 0       | 0       | 0          |
|                | RANDOLPH    | 0      | 0           | 0              | 824     | 0       | 77         |
|                | RICHMOND    | 0      | 11,091      | 0              | 0       | 0       | 1,431      |
|                | ROBESON     | 0      | 1,146       | 0              | 497     | 0       | 0          |
|                | ROWAN       | 0      | 0           | 0              | 114     | 0       | 90         |
|                | RUTHERFORD  | 81     | 0           | 31             | 0       | 0       | 0          |
|                | SAMPSON     | 0      | 6,845       | 0              | 0       | 0       | 152        |
|                | SCOTLAND    | 0      | 2,490       | 0              | 0       | 0       | 50         |
|                | SWAIN       | 90     | 0           | 0              | 0       | 0       | 0          |
|                | TYRRELL     | 4,192  | 0           | 0              | 1,999   | 0       | 22,783     |
|                | UNION       | 0      | 0           | 0              | 120     | 0       | 50         |
|                | WAKE        | 0      | 1,206       | 0              | 0       | 0       | 0          |
|                | WARREN      | 0      | 96          | 0              | 1,164   | 0       | 0          |
|                | WASHINGTON  | 0      | 0           | 0              | 3,721   | 0       | 1,335      |
|                | WAYNE       | 0      | 0           | 0              | 0       | 0       | 25         |
|                | WILKES      | 133    | 0           | 0              | 1,404   | 0       | 0          |
|                | WILSON      | 0      | 0           | 90             | 90      | 0       | 35         |
| YANCEY         | 0           | 0      | 0           | 0              | 0       | 59      |            |
| -----          |             | 55,658 | 244,834     | 3,658          | 21,030  | 0       | 126,049    |
| NORTH CAROLINA |             |        |             |                |         |         |            |

U. S. AGRICULTURAL AND NONAGRICULTURAL LANDHOLDINGS (ACRES)  
 BY COUNTRY OF FOREIGN ENTITY  
 BY STATE AND COUNTY AS OF FEBRUARY 29, 2008

| STATE NAME   | COUNTY NAME | CANADA | NETHERLANDS | UNITED KINGDOM | GERMANY | IRELAND | ALL OTHERS |
|--------------|-------------|--------|-------------|----------------|---------|---------|------------|
| NORTH DAKOTA | ADAMS       | 0      | 0           | 0              | 0       | 0       | 160        |
|              | BARNES      | 25     | 0           | 0              | 0       | 0       | 0          |
|              | BOTTINEAU   | 25     | 0           | 0              | 0       | 0       | 0          |
|              | BOWMAN      | 0      | 0           | 0              | 400     | 0       | 0          |
|              | BURLEIGH    | 0      | 0           | 0              | 0       | 0       | 1,160      |
|              | CASS        | 658    | 0           | 0              | 0       | 0       | 0          |
|              | DIVIDE      | 640    | 0           | 0              | 0       | 0       | 320        |
|              | DUNN        | 0      | 0           | 320            | 0       | 0       | 0          |
|              | FOSTER      | 153    | 0           | 0              | 0       | 0       | 0          |
|              | GRANT       | 316    | 0           | 0              | 0       | 0       | 0          |
|              | GRIGGS      | 0      | 0           | 0              | 0       | 0       | 0          |
|              | HETTINGER   | 0      | 0           | 0              | 0       | 0       | 475        |
|              | MCKENRY     | 180    | 0           | 0              | 366     | 0       | 0          |
|              | MCKENZIE    | 0      | 0           | 162            | 0       | 0       | 0          |
|              | MCLEAN      | 160    | 0           | 0              | 0       | 0       | 918        |
|              | MERCER      | 320    | 0           | 520            | 0       | 0       | 0          |
|              | MOUNTRAIL   | 0      | 0           | 0              | 0       | 0       | 0          |
|              | PEMBINA     | 356    | 0           | 0              | 0       | 0       | 240        |
|              | RAMSEY      | 1,159  | 0           | 0              | 0       | 0       | 800        |
|              | RANSOM      | 28     | 0           | 0              | 0       | 0       | 0          |
|              | RENVILLE    | 520    | 0           | 0              | 0       | 0       | 0          |
|              | RICHLAND    | 68     | 0           | 0              | 0       | 0       | 480        |
|              | ROLETTE     | 160    | 0           | 0              | 0       | 0       | 0          |
|              | SHERIDAN    | 82     | 0           | 0              | 0       | 0       | 0          |
|              | SLOPE       | 320    | 0           | 0              | 0       | 0       | 0          |
|              | STEELE      | 800    | 0           | 0              | 0       | 0       | 801        |
|              | TOWNER      | 469    | 0           | 0              | 0       | 0       | 0          |
|              | WALSH       | 786    | 0           | 0              | 0       | 0       | 0          |
| WARD         | 87          | 0      | 0           | 0              | 0       | 480     |            |
| WELLS        | 32          | 0      | 0           | 0              | 0       | 0       |            |
| -----        |             | 7,344  | 0           | 1,002          | 766     | 0       | 5,834      |

-----  
 NORTH DAKOTA

U.S. AGRICULTURAL AND NONAGRICULTURAL LANDHOLDINGS (ACRES)  
 BY COUNTRY OF FOREIGN ENTITY  
 BY STATE AND COUNTY AS OF FEBRUARY 29, 2008

| STATE NAME | COUNTY NAME | CANADA | NETHERLANDS | UNITED KINGDOM | GERMANY | IRELAND | ALL OTHERS |
|------------|-------------|--------|-------------|----------------|---------|---------|------------|
| OHIO       | ADAMS       | 0      | 0           | 0              | 289     | 0       | 134        |
|            | ALLEN       | 0      | 0           | 0              | 0       | 0       | 53         |
|            | ASHLAND     | 0      | 0           | 373            | 516     | 0       | 84         |
|            | ASHTABULA   | 0      | 0           | 47             | 0       | 0       | 150        |
|            | AUGLAIZE    | 0      | 0           | 0              | 120     | 0       | 0          |
|            | BELMONT     | 0      | 23,881      | 0              | 0       | 0       | 0          |
|            | BROWN       | 0      | 0           | 0              | 0       | 0       | 0          |
|            | BUTLER      | 0      | 0           | 0              | 886     | 0       | 0          |
|            | CARROLL     | 0      | 0           | 0              | 29      | 0       | 195        |
|            | CHAMPAIGN   | 0      | 0           | 0              | 0       | 0       | 40         |
|            | CLARK       | 0      | 55          | 0              | 846     | 0       | 67         |
|            | CLERMONT    | 0      | 298         | 0              | 1,937   | 0       | 841        |
|            | CLINTON     | 0      | 306         | 0              | 0       | 0       | 0          |
|            | COLUMBIANA  | 0      | 0           | 0              | 3,036   | 0       | 90         |
|            | COSHOCION   | 0      | 0           | 0              | 12      | 0       | 0          |
|            | CRAWFORD    | 0      | 4,405       | 0              | 963     | 0       | 200        |
|            | DARKE       | 0      | 0           | 0              | 0       | 0       | 23         |
|            | DEFIANCE    | 0      | 0           | 0              | 103     | 0       | 91         |
|            | DELAWARE    | 0      | 969         | 0              | 447     | 0       | 0          |
|            | ERIE        | 0      | 0           | 0              | 0       | 0       | 600        |
|            | FAIRFIELD   | 0      | 0           | 0              | 1,146   | 0       | 0          |
|            | FAYETTE     | 188    | 71          | 0              | 0       | 0       | 65         |
|            | FRANKLIN    | 0      | 0           | 244            | 3,514   | 0       | 54         |
|            | FULTON      | 144    | 82          | 5              | 454     | 0       | 218        |
|            | GALLIA      | 1,396  | 0           | 0              | 0       | 0       | 553        |
|            | GREENE      | 0      | 99          | 0              | 0       | 0       | 0          |
|            | GUERNSEY    | 0      | 5,769       | 0              | 4,716   | 0       | 518        |
|            | HAMILTON    | 0      | 0           | 0              | 1,006   | 0       | 0          |
|            | HANCOCK     | 0      | 0           | 0              | 100     | 0       | 5          |
|            | HARDIN      | 276    | 0           | 0              | 207     | 0       | 400        |
|            | HARRISON    | 0      | 160         | 0              | 789     | 0       | 0          |
|            | HENRY       | 0      | 8,981       | 0              | 0       | 0       | 0          |
|            | HIGHLAND    | 0      | 240         | 0              | 160     | 0       | 175        |
|            | HOCKING     | 0      | 0           | 0              | 846     | 0       | 100        |
|            | HOLMES      | 184    | 0           | 0              | 0       | 0       | 82         |
| HURON      | 105         | 0      | 0           | 0              | 0       | 0       |            |
| JEFFERSON  | 0           | 880    | 0           | 109            | 0       | 37      |            |
| KNOX       | 0           | 489    | 0           | 0              | 0       | 0       |            |
| LICKING    | 0           | 0      | 0           | 1,022          | 0       | 63      |            |
| LOGAN      | 0           | 0      | 0           | 3,111          | 0       | 0       |            |
| LORAIN     | 20          | 0      | 0           | 515            | 0       | 1,782   |            |
| WEST LUCAS | 0           | 0      | 0           | 0              | 0       | 0       |            |
| MADISON    | 0           | 5,667  | 284         | 190            | 0       | 347     |            |
| MARION     | 366         | 1,435  | 15          | 3,366          | 0       | 156     |            |
| MERCER     | 0           | 64     | 0           | 0              | 0       | 1,028   |            |
| MONROE     | 0           | 0      | 0           | 0              | 0       | 111     |            |
| MONTGOMERY | 196         | 0      | 348         | 0              | 0       | 55      |            |
| MORROW     | 0           | 0      | 0           | 0              | 0       | 68      |            |
| NOBLE      | 0           | 4,457  | 0           | 0              | 0       | 207     |            |

U.S. AGRICULTURAL AND NONAGRICULTURAL LANDHOLDINGS (ACRES)

BY STATE AND COUNTY AS OF FEBRUARY 29, 2008

| STATE NAME | COUNTY NAME | CANADA | NETHERLANDS | UNITED KINGDOM | GERMANY | IRELAND | ALL OTHERS |
|------------|-------------|--------|-------------|----------------|---------|---------|------------|
| OHIO       | OTTAWA      | 61     | 0           | 0              | 0       | 0       | 0          |
|            | PAULDING    | 0      | 415         | 0              | 0       | 0       | 1,921      |
|            | PICKAWAY    | 1,639  | 1,126       | 1,141          | 1,317   | 190     | 230        |
|            | PIKE        | 0      | 0           | 0              | 238     | 0       | 0          |
|            | PORTAGE     | 26     | 0           | 0              | 0       | 0       | 301        |
|            | PREBLE      | 0      | 0           | 0              | 30      | 0       | 660        |
|            | PUTNAM      | 80     | 481         | 0              | 0       | 0       | 1,352      |
|            | RICHLAND    | 0      | 0           | 0              | 1,696   | 0       | 152        |
|            | ROSS        | 0      | 146         | 1,168          | 0       | 0       | 42         |
|            | SANDUSKY    | 0      | 202         | 133            | 133     | 0       | 0          |
|            | SCIOTO      | 0      | 0           | 0              | 0       | 0       | 0          |
|            | SENECA      | 0      | 184         | 439            | 590     | 0       | 488        |
|            | SHELBY      | 195    | 4           | 0              | 0       | 0       | 0          |
|            | STARK       | 0      | 0           | 0              | 0       | 0       | 707        |
|            | TRUMBULL    | 0      | 0           | 0              | 74      | 0       | 618        |
|            | TUSCARAWAS  | 0      | 209         | 0              | 0       | 0       | 554        |
|            | UNION       | 0      | 0           | 0              | 0       | 0       | 101        |
|            | VAN WERT    | 0      | 0           | 158            | 4,359   | 0       | 2,554      |
|            | VINTON      | 0      | 126         | 0              | 332     | 0       | 100        |
|            | WARREN      | 0      | 0           | 0              | 256     | 0       | 0          |
|            | WASHINGTON  | 0      | 54          | 0              | 0       | 0       | 100        |
|            | WAYNE       | 0      | 0           | 330            | 0       | 0       | 0          |
|            | WILLIAMS    | 0      | 0           | 0              | 93      | 0       | 252        |
| WOOD       | 0           | 486    | 224         | 198            | 0       | 141     |            |
| WYANDOT    | 912         | 456    | 0           | 160            | 0       | 36,179  |            |
|            |             | 5,788  | 62,197      | 4,914          | 39,911  | 190     | 55,044     |

U. S. AGRICULTURAL AND NONAGRICULTURAL LANDHOLDINGS (ACRES)  
 BY COUNTRY OF FOREIGN ENTITY  
 BY STATE AND COUNTY AS OF FEBRUARY 29, 2008

| STATE NAME | COUNTY NAME | CANADA | NETHERLANDS | UNITED KINGDOM | GERMANY | IRELAND | ALL OTHERS |
|------------|-------------|--------|-------------|----------------|---------|---------|------------|
| OKLAHOMA   | ATOKA       | 0      | 0           | 0              | 0       | 0       | 2,709      |
|            | CADDO       | 0      | 0           | 0              | 0       | 0       | 5,339      |
|            | CARTER      | 0      | 0           | 324            | 0       | 0       | 0          |
|            | CHOCTAW     | 0      | 0           | 2,287          | 0       | 3,190   | 260        |
|            | CIMARRON    | 0      | 0           | 0              | 0       | 0       | 2,481      |
|            | COAL        | 0      | 0           | 320            | 0       | 0       | 3,118      |
|            | COMANCHE    | 0      | 0           | 0              | 0       | 0       | 664        |
|            | CREEK       | 150    | 0           | 1,114          | 0       | 0       | 392        |
|            | GARFIELD    | 0      | 0           | 1,828          | 0       | 0       | 0          |
|            | GRADY       | 0      | 0           | 0              | 0       | 200     | 1,121      |
|            | JEFFERSON   | 0      | 0           | 0              | 0       | 1,518   | 0          |
|            | JOHNSTON    | 0      | 0           | 0              | 0       | 0       | 96         |
|            | KINGFISHER  | 0      | 0           | 185            | 727     | 0       | 0          |
|            | KIOWA       | 0      | 0           | 0              | 0       | 0       | 3,879      |
|            | LEFLORE     | 0      | 0           | 0              | 0       | 0       | 5,885      |
|            | LOVE        | 0      | 0           | 201            | 0       | 90      | 0          |
|            | MCCURTAIN   | 0      | 0           | 0              | 27      | 0       | 10         |
|            | MAJOR       | 480    | 2,880       | 0              | 0       | 0       | 1,324      |
|            | MAYES       | 0      | 0           | 0              | 1,693   | 0       | 0          |
|            | MURRAY      | 0      | 0           | 0              | 0       | 0       | 1,725      |
|            | NOBLE       | 0      | 408         | 0              | 60      | 0       | 0          |
|            | NOWATA      | 0      | 0           | 0              | 3,151   | 0       | 0          |
|            | OKFUSKEE    | 0      | 0           | 0              | 0       | 0       | 1,079      |
|            | OKLAHOMA    | 79     | 0           | 247            | 0       | 0       | 80         |
|            | OSAGE       | 0      | 0           | 24             | 2,898   | 0       | 3,860      |
|            | OTTAWA      | 0      | 0           | 20             | 0       | 0       | 0          |
|            | PAYNE       | 0      | 0           | 50             | 0       | 0       | 0          |
| PONTOTOC   | 0           | 0      | 60          | 0              | 0       | 930     |            |
| ROGERS     | 180         | 0      | 34          | 0              | 0       | 0       |            |
| SEMINOLE   | 0           | 0      | 240         | 0              | 0       | 0       |            |
| STEPHENS   | 0           | 0      | 0           | 180            | 0       | 0       |            |
| TEXAS      | 160         | 0      | 0           | 0              | 280     | 7,626   |            |
| TULSA      | 0           | 0      | 0           | 0              | 0       | 0       |            |
| WASHITA    | 160         | 0      | 0           | 66             | 0       | 0       |            |
| WOODS      | 0           | 40     | 0           | 0              | 0       | 140     |            |
| WOODWARD   | 0           | 0      | 0           | 4,703          | 0       | 0       |            |
| -----      |             | 1,209  | 3,328       | 6,934          | 13,505  | 5,278   | 42,718     |
| OKLAHOMA   |             |        |             |                |         |         |            |

U.S. AGRICULTURAL AND NONAGRICULTURAL LANDHOLDINGS (ACRES)

BY STATE AND COUNTY AS OF FEBRUARY 29, 2008

| STATE NAME | COUNTY NAME | CANADA  | NETHERLANDS | UNITED KINGDOM | GERMANY | IRELAND | ALL OTHERS |
|------------|-------------|---------|-------------|----------------|---------|---------|------------|
| OREGON     | BENTON      | 0       | 0           | 126            | 188     | 0       | 14         |
|            | CLACKAMAS   | 30,879  | 0           | 0              | 48      | 0       | 4,020      |
|            | CLATSOP     | 49,241  | 0           | 0              | 0       | 0       | 160        |
|            | COLUMBIA    | 116,453 | 0           | 0              | 0       | 0       | 2,385      |
|            | COOS        | 199     | 0           | 0              | 0       | 0       | 0          |
|            | CROOK       | 720     | 0           | 0              | 0       | 0       | 0          |
|            | CURRY       | 2,061   | 0           | 664            | 893     | 0       | 800        |
|            | DESCHUTES   | 0       | 0           | 0              | 0       | 0       | 1,006      |
|            | DOUGLAS     | 106     | 0           | 0              | 10      | 0       | 41,802     |
|            | GILLIAM     | 0       | 0           | 0              | 0       | 0       | 28,885     |
|            | HARNEY      | 0       | 0           | 0              | 0       | 0       | 150,800    |
|            | HOOD RIVER  | 31,292  | 0           | 0              | 0       | 1,704   | 92         |
|            | JACKSON     | 0       | 0           | 0              | 0       | 0       | 3,416      |
|            | JOSEPHINE   | 0       | 0           | 0              | 0       | 0       | 1,295      |
|            | KLAMATH     | 2,860   | 0           | 0              | 21      | 0       | 630        |
|            | LANE        | 342     | 21          | 0              | 0       | 216     | 69         |
|            | LINCOLN     | 0       | 0           | 0              | 0       | 0       | 400        |
|            | LINN        | 26,036  | 0           | 15             | 290     | 50      | 20         |
|            | MALHEUR     | 0       | 0           | 0              | 0       | 0       | 14         |
|            | MARION      | 34,987  | 0           | 0              | 377     | 0       | 157        |
|            | MULTNOMAH   | 8,299   | 0           | 0              | 0       | 190     | 0          |
|            | POLK        | 226     | 0           | 0              | 206     | 0       | 0          |
|            | TILLAMOOK   | 9,434   | 341         | 0              | 0       | 3,243   | 644        |
|            | UMATILLA    | 80      | 38          | 0              | 0       | 0       | 528        |
|            | UNION       | 0       | 0           | 0              | 0       | 0       | 0          |
| WASCO      | 2,718       | 0       | 0           | 0              | 170     | 11,960  |            |
| WASHINGTON | 32,311      | 0       | 0           | 0              | 1,396   | 2,000   |            |
| YAMHILL    | 1,365       | 0       | 0           | 0              | 101     | 2,905   |            |
|            |             | 349,609 | 400         | 1,388          | 6,766   | 1,754   | 254,346    |



U.S. AGRICULTURAL AND NONAGRICULTURAL LANDHOLDINGS (ACRES)  
 BY COUNTRY OF FOREIGN ENTITY  
 BY STATE AND COUNTY AS OF FEBRUARY 29, 2008

| STATE NAME   | COUNTY NAME | CANADA | NETHERLANDS | UNITED KINGDOM | GERMANY | IRELAND | ALL OTHERS |
|--------------|-------------|--------|-------------|----------------|---------|---------|------------|
| PENNSYLVANIA | ADAMS       | 95     | 0           | 32             | 1,085   | 0       | 0          |
|              | ALLEGHENY   | 0      | 0           | 0              | 0       | 0       | 631        |
|              | ARMSTRONG   | 0      | 0           | 100            | 0       | 0       | 0          |
|              | BEAVER      | 0      | 0           | 0              | 0       | 0       | 232        |
|              | BEDFORD     | 55     | 0           | 0              | 30      | 0       | 0          |
|              | BERKS       | 0      | 0           | 0              | 0       | 0       | 1,470      |
|              | BRADFORD    | 0      | 0           | 0              | 0       | 0       | 4,011      |
|              | BUCKS       | 0      | 417         | 0              | 0       | 0       | 453        |
|              | BUTLER      | 0      | 0           | 0              | 0       | 0       | 648        |
|              | CAMBRIA     | 0      | 5,163       | 0              | 0       | 0       | 0          |
|              | CAMERON     | 23,935 | 0           | 0              | 0       | 0       | 0          |
|              | CENTRE      | 2,678  | 0           | 3,614          | 0       | 4,724   | 0          |
|              | CHESTER     | 68     | 0           | 46             | 0       | 0       | 0          |
|              | CLEARFIELD  | 0      | 0           | 12,614         | 0       | 0       | 502        |
|              | CRAWFORD    | 0      | 0           | 0              | 0       | 0       | 0          |
|              | CUMBERLAND  | 116    | 0           | 0              | 0       | 0       | 147        |
|              | CUMBERLAND  | 0      | 204         | 279            | 0       | 0       | 0          |
|              | DAUPHIN     | 0      | 0           | 0              | 0       | 0       | 74         |
|              | DELAWARE    | 0      | 0           | 44             | 0       | 0       | 0          |
|              | ELK         | 202    | 0           | 0              | 0       | 0       | 0          |
|              | ERIE        | 239    | 0           | 0              | 0       | 0       | 0          |
|              | FAYETTE     | 0      | 0           | 0              | 0       | 0       | 912        |
|              | FRANKLIN    | 0      | 100         | 0              | 0       | 0       | 71         |
|              | FULTON      | 0      | 0           | 151            | 0       | 0       | 0          |
|              | GREENE      | 0      | 0           | 0              | 0       | 277     | 0          |
|              | INDIANA     | 0      | 0           | 0              | 0       | 212     | 0          |
|              | JEFFERSON   | 0      | 0           | 0              | 0       | 746     | 0          |
|              | JUNIATA     | 0      | 0           | 0              | 0       | 93      | 0          |
|              | LANCASTER   | 0      | 0           | 0              | 0       | 0       | 102        |
|              | LAWRENCE    | 0      | 242         | 0              | 0       | 0       | 82         |
|              | LEBANON     | 0      | 0           | 0              | 0       | 0       | 123        |
|              | LEHIGH      | 0      | 197         | 299            | 0       | 0       | 1,037      |
|              | LUZERNE     | 0      | 0           | 0              | 20      | 0       | 0          |
|              | LUZERNE     | 0      | 0           | 363            | 0       | 0       | 80         |
|              | LYCOMING    | 0      | 0           | 0              | 0       | 0       | 0          |
|              | MCKEAN      | 28,993 | 0           | 0              | 0       | 0       | 0          |
|              | MERCER      | 0      | 0           | 0              | 0       | 0       | 90         |
|              | MONTGOMERY  | 0      | 0           | 0              | 0       | 0       | 229        |
|              | MONTGOMERY  | 0      | 0           | 140            | 0       | 0       | 0          |
|              | MONTGOMERY  | 0      | 0           | 0              | 0       | 284     | 368        |
|              | NORTHAMPTON | 0      | 0           | 0              | 0       | 0       | 0          |
|              | POTTER      | 35,641 | 0           | 0              | 0       | 140     | 112        |
|              | SCHUYLKILL  | 0      | 0           | 0              | 0       | 0       | 0          |
|              | SOMERSET    | 0      | 0           | 31,657         | 0       | 0       | 0          |
|              | SUSQUEHANNA | 0      | 0           | 17             | 0       | 0       | 0          |
|              | TIOGA       | 0      | 0           | 0              | 0       | 0       | 0          |
|              | VENANGO     | 4,611  | 0           | 0              | 0       | 0       | 342        |
| WARREN       | 6,370       | 0      | 0           | 0              | 0       | 0       |            |
| WASHINGTON   | 45          | 0      | 0           | 0              | 0       | 272     |            |
| WASHINGTON   | 0           | 0      | 0           | 0              | 172     | 0       |            |
| WESTMORELAND | 0           | 0      | 0           | 0              | 0       | 135     |            |
| WYOMING      | 0           | 0      | 0           | 0              | 0       | 10,332  |            |
| YORK         | 0           | 0      | 102         | 0              | 108     | 330     |            |

U.S. AGRICULTURAL AND NONAGRICULTURAL LANDHOLDINGS (ACRES)  
BY COUNTRY OF FOREIGN ENTITY  
BY STATE AND COUNTY AS OF FEBRUARY 29, 2008

| STATE NAME   | COUNTY NAME | CANADA  | NETHERLANDS | UNITED KINGDOM | GERMANY | IRELAND | ALL OTHERS |
|--------------|-------------|---------|-------------|----------------|---------|---------|------------|
| PENNSYLVANIA |             | 103,048 | 6,323       | 49,478         | 7,871   | 0       | 22,785     |

REPORT 2

U.S. AGRICULTURAL AND NONAGRICULTURAL LANDHOLDINGS (ACRES)  
BY COUNTRY OF FOREIGN ENTITY  
BY STATE AND COUNTY AS OF FEBRUARY 29, 2008

| STATE NAME   | COUNTY NAME | CANADA | NETHERLANDS | UNITED KINGDOM | GERMANY | IRELAND | ALL OTHERS |
|--------------|-------------|--------|-------------|----------------|---------|---------|------------|
| RHODE ISLAND | WASHINGTON  | 0      | 0           | 0              | 0       | 0       | 17         |

U.S. AGRICULTURAL AND NONAGRICULTURAL LANDHOLDINGS (ACRES)  
 BY COUNTRY OF FOREIGN ENTITY  
 BY STATE AND COUNTY AS OF FEBRUARY 29, 2008

| STATE NAME     | COUNTY NAME    | CANADA | NETHERLANDS | UNITED KINGDOM | GERMANY | IRELAND | ALL OTHERS |        |
|----------------|----------------|--------|-------------|----------------|---------|---------|------------|--------|
| SOUTH CAROLINA | AIKEN          | 2,077  | 0           | 1,722          | 178     | 29      | 1,934      |        |
|                | ALLENDALE      | 167    | 0           | 0              | 2,978   | 0       | 4,596      |        |
|                | ANDERSON       | 0      | 27          | 5              | 723     | 0       | 160        |        |
|                | BAMBERG        | 2,178  | 0           | 0              | 5,569   | 0       | 0          |        |
|                | BARNWELL       | 0      | 0           | 0              | 495     | 0       | 0          |        |
|                | BEAUFORT       | 3,000  | 0           | 0              | 0       | 0       | 1,375      |        |
|                | BERKELEY       | 0      | 0           | 0              | 317     | 0       | 6,891      |        |
|                | CALHOUN        | 0      | 0           | 0              | 0       | 532     | 0          |        |
|                | CHARLESTON     | 23     | 18          | 0              | 1,546   | 0       | 1,648      |        |
|                | CHESTER        | 3,401  | 0           | 0              | 0       | 0       | 137        |        |
|                | CHESTERFIELD   | 22     | 0           | 397            | 0       | 810     | 471        |        |
|                | CLARENDON      | 0      | 23,172      | 2,700          | 1,343   | 58      | 136        |        |
|                | COLLETON       | 0      | 0           | 0              | 3,952   | 0       | 5,930      |        |
|                | DARLINGTON     | 0      | 0           | 0              | 0       | 0       | 8,454      |        |
|                | DILLON         | 0      | 12,698      | 0              | 0       | 211     | 354        |        |
|                | DORCHESTER     | 0      | 0           | 0              | 345     | 0       | 186        |        |
|                | EDGEFIELD      | 5      | 0           | 0              | 0       | 0       | 1,094      |        |
|                | FAIRFIELD      | 1,403  | 0           | 0              | 0       | 0       | 31         |        |
|                | FLORENCE       | 0      | 6,475       | 0              | 0       | 0       | 0          |        |
|                | GEORGETOWN     | 0      | 97,615      | 0              | 0       | 179     | 8,994      |        |
|                | GREENVILLE     | 642    | 0           | 0              | 188     | 0       | 0          |        |
|                | GREENWOOD      | 0      | 0           | 0              | 0       | 312     | 417        |        |
|                | HAMPTON        | 3,085  | 0           | 138            | 10,253  | 245     | 971        |        |
|                | HORRY          | 10     | 20,756      | 0              | 0       | 0       | 1,361      |        |
|                | JASPER         | 0      | 0           | 0              | 2,376   | 0       | 0          |        |
|                | KERSHAW        | 0      | 0           | 213            | 0       | 0       | 0          |        |
|                | LANCASTER      | 0      | 0           | 0              | 13      | 0       | 521        |        |
|                | LAURENS        | 621    | 0           | 0              | 0       | 0       | 1,149      |        |
|                | LEE            | 0      | 0           | 0              | 0       | 0       | 3,446      |        |
|                | MARION         | 0      | 50,157      | 47             | 0       | 66      | 88         |        |
|                | MARLBORO       | 0      | 0           | 0              | 0       | 0       | 97         |        |
|                | NEWBERRY       | 425    | 223         | 10,497         | 7,541   | 214     | 135        |        |
|                | OCONEE         | 0      | 0           | 0              | 0       | 169     | 917        |        |
|                | ORANGEBURG     | 0      | 0           | 0              | 0       | 638     | 32         |        |
|                | PICKENS        | 11     | 0           | 715            | 2,941   | 0       | 308        |        |
|                | RICHLAND       | 0      | 0           | 748            | 1,093   | 0       | 0          |        |
|                | SPARTANBURG    | 128    | 0           | 0              | 1,653   | 0       | 327        |        |
|                | SUMTER         | 0      | 1,158       | 0              | 647     | 185     | 772        |        |
|                | UNION          | 599    | 0           | 1,301          | 1,426   | 0       | 349        |        |
|                | WILLIAMSBURG   | 0      | 59,965      | 0              | 0       | 0       | 0          |        |
|                | YORK           | 0      | 0           | 47             | 0       | 0       | 0          |        |
|                | -----          |        | 17,797      | 272,264        | 18,530  | 45,577  | 3,648      | 53,307 |
|                | SOUTH CAROLINA |        | -----       |                |         |         |            | 53,307 |

U.S. AGRICULTURAL AND NONAGRICULTURAL LANDHOLDINGS (ACRES)  
 BY COUNTRY OF FOREIGN ENTITY  
 BY STATE AND COUNTY AS OF FEBRUARY 29, 2008

| STATE NAME   | COUNTY NAME | CANADA | NETHERLANDS | UNITED KINGDOM | GERMANY | IRELAND | ALL OTHERS |
|--------------|-------------|--------|-------------|----------------|---------|---------|------------|
| SOUTH DAKOTA | AURORA      | 160    | 0           | 0              | 0       | 0       | 0          |
|              | BEADLE      | 0      | 0           | 0              | 636     | 0       | 320        |
|              | BROOKINGS   | 828    | 930         | 0              | 160     | 340     | 160        |
|              | BROWN       | 85     | 0           | 0              | 0       | 0       | 0          |
|              | CLARK       | 640    | 0           | 0              | 1,280   | 0       | 371        |
|              | CLAY        | 0      | 0           | 0              | 400     | 0       | 9          |
|              | CODINGTON   | 0      | 0           | 0              | 270     | 0       | 0          |
|              | CUSTER      | 0      | 0           | 0              | 0       | 0       | 35         |
|              | DAVISON     | 800    | 0           | 0              | 0       | 0       | 0          |
|              | DEUEL       | 80     | 0           | 0              | 1,168   | 0       | 43         |
|              | EDMONDS     | 0      | 0           | 0              | 0       | 0       | 320        |
|              | GRANT       | 252    | 0           | 0              | 0       | 0       | 52         |
|              | HAMLIN      | 56     | 40          | 0              | 320     | 0       | 0          |
|              | HAND        | 0      | 0           | 0              | 0       | 0       | 0          |
|              | HUGHES      | 373    | 0           | 0              | 0       | 0       | 0          |
|              | HUTCHINSON  | 0      | 0           | 0              | 0       | 13      | 0          |
|              | HYDE        | 0      | 0           | 0              | 0       | 0       | 0          |
|              | KINGSBURY   | 2,006  | 0           | 0              | 840     | 0       | 160        |
|              | LAKE        | 0      | 0           | 107            | 2,025   | 0       | 0          |
|              | LINCOLN     | 0      | 0           | 0              | 800     | 0       | 0          |
|              | LYMAN       | 155    | 0           | 0              | 0       | 0       | 159        |
|              | MEADE       | 6,954  | 0           | 0              | 0       | 0       | 783        |
|              | MINER       | 0      | 81          | 0              | 160     | 0       | 0          |
|              | MINNEHAHA   | 0      | 0           | 34             | 76      | 0       | 0          |
|              | MOODY       | 0      | 42          | 0              | 840     | 0       | 80         |
|              | PENNINGTON  | 6,854  | 0           | 0              | 0       | 0       | 0          |
|              | PERKINS     | 160    | 0           | 0              | 0       | 0       | 0          |
|              | POTTER      | 717    | 0           | 0              | 0       | 0       | 0          |
|              | ROBERTS     | 163    | 0           | 0              | 131     | 0       | 1,278      |
|              | SANBORN     | 0      | 0           | 0              | 0       | 0       | 0          |
|              | SPINK       | 800    | 0           | 0              | 2,396   | 0       | 0          |
| TURNER       | 0           | 0      | 0           | 3,005          | 0       | 0       |            |
| UNION        | 0           | 0      | 0           | 154            | 0       | 199     |            |
| WALWORTH     | 713         | 0      | 0           | 0              | 0       | 80      |            |
| ZIEBACH      | 0           | 0      | 0           | 0              | 0       | 798     |            |
| -----        |             | 21,796 | 1,093       | 272            | 14,850  | 353     | 4,847      |
| SOUTH DAKOTA |             |        |             |                |         |         |            |

U.S. AGRICULTURAL AND NONAGRICULTURAL LANDHOLDINGS (ACRES)  
 BY COUNTRY OF FOREIGN ENTITY  
 BY STATE AND COUNTY AS OF FEBRUARY 29, 2008

| STATE NAME | COUNTY NAME | CANADA | NETHERLANDS | UNITED KINGDOM | GERMANY | IRELAND | ALL OTHERS |
|------------|-------------|--------|-------------|----------------|---------|---------|------------|
| TENNESSEE  | ANDERSON    | 0      | 0           | 0              | 0       | 0       | 50         |
|            | BEDFORD     | 0      | 0           | 96             | 0       | 0       | 3,116      |
|            | BENTON      | 0      | 0           | 0              | 0       | 0       | 344        |
|            | BLEDSE      | 100    | 0           | 0              | 0       | 0       | 21,398     |
|            | BLOUNT      | 0      | 0           | 0              | 0       | 0       | 17         |
|            | BRADLEY     | 0      | 0           | 0              | 0       | 0       | 188        |
|            | CARROLL     | 0      | 0           | 0              | 0       | 0       | 1,383      |
|            | CARTER      | 0      | 0           | 0              | 0       | 0       | 99         |
|            | CHEATHAM    | 0      | 0           | 440            | 0       | 0       | 0          |
|            | CHESTER     | 0      | 0           | 0              | 0       | 0       | 0          |
|            | CLAIBORNE   | 0      | 7,336       | 0              | 0       | 0       | 0          |
|            | CLAY        | 0      | 0           | 0              | 0       | 0       | 67         |
|            | COCKE       | 0      | 0           | 0              | 0       | 0       | 347        |
|            | COFFEE      | 0      | 0           | 0              | 0       | 0       | 1,138      |
|            | CUMBERLAND  | 0      | 0           | 0              | 0       | 0       | 371        |
|            | DAVIDSON    | 0      | 0           | 0              | 0       | 0       | 796        |
|            | DEKALB      | 0      | 0           | 0              | 0       | 157     | 0          |
|            | DICKSON     | 903    | 0           | 50             | 0       | 133     | 83         |
|            | DYER        | 527    | 0           | 0              | 0       | 0       | 0          |
|            | FAYETTE     | 0      | 0           | 0              | 0       | 0       | 25         |
|            | FRANKLIN    | 0      | 0           | 772            | 0       | 0       | 118        |
|            | GIBSON      | 0      | 0           | 0              | 0       | 75      | 1,780      |
|            | GILES       | 263    | 0           | 0              | 0       | 71      | 111        |
|            | GRAINGER    | 0      | 3,161       | 0              | 0       | 0       | 0          |
|            | GREENE      | 0      | 0           | 0              | 0       | 219     | 20         |
|            | HARDEMAN    | 0      | 0           | 0              | 0       | 30      | 0          |
|            | HARDIN      | 503    | 0           | 1,544          | 0       | 0       | 888        |
|            | HAYWOOD     | 498    | 0           | 7,266          | 0       | 0       | 686        |
|            | HENDERSON   | 0      | 0           | 4,534          | 0       | 1,257   | 913        |
|            | HENRY       | 0      | 0           | 0              | 0       | 0       | 0          |
|            | HICKMAN     | 0      | 0           | 12,867         | 511     | 638     | 7,020      |
|            | HOUSTON     | 111    | 0           | 0              | 0       | 0       | 93         |
|            | HUMPHREYS   | 300    | 0           | 0              | 61      | 0       | 0          |
|            | JACKSON     | 0      | 0           | 0              | 0       | 3,915   | 0          |
|            | JEFFERSON   | 0      | 0           | 0              | 0       | 0       | 572        |
|            | KNOX        | 80     | 0           | 0              | 0       | 0       | 4,516      |
|            | LAKE        | 1,486  | 0           | 0              | 0       | 0       | 941        |
| LAWRENCE   | 0           | 0      | 0           | 0              | 0       | 0       |            |
| LEWIS      | 0           | 17,843 | 0           | 0              | 0       | 569     |            |
| LINCOLN    | 0           | 12,720 | 0           | 0              | 0       | 190     |            |
| LOUDON     | 0           | 0      | 0           | 0              | 0       | 223     |            |
| MCMINN     | 0           | 0      | 0           | 2              | 0       | 102     |            |
| MCMURRY    | 0           | 0      | 0           | 0              | 0       | 165     |            |
| MACON      | 0           | 7,374  | 0           | 0              | 143     | 1,476   |            |
| MADISON    | 0           | 0      | 0           | 141            | 0       | 412     |            |
| MARION     | 0           | 0      | 0           | 0              | 0       | 697     |            |
| MAURY      | 0           | 0      | 0           | 682            | 0       | 274     |            |
| MONROE     | 1,225       | 0      | 0           | 0              | 0       | 4,841   |            |
| MONTGOMERY | 17          | 0      | 0           | 0              | 0       | 1,047   |            |

U.S. AGRICULTURAL AND NONAGRICULTURAL LANDHOLDINGS (ACRES)

BY STATE AND COUNTY AS OF FEBRUARY 29, 2008  
 BY COUNTRY OF FOREIGN ENTITY

| STATE NAME | COUNTY NAME | CANADA | NETHERLANDS | UNITED KINGDOM | GERMANY | IRELAND | ALL OTHERS |
|------------|-------------|--------|-------------|----------------|---------|---------|------------|
| TENNESSEE  | OVERTON     | 0      | 0           | 0              | 0       | 0       | 313        |
|            | PERRY       | 0      | 0           | 0              | 2,186   | 0       | 0          |
|            | PICKETT     | 0      | 0           | 0              | 13      | 0       | 0          |
|            | PUTNAM      | 0      | 0           | 1,516          | 0       | 0       | 13         |
|            | RHEA        | 0      | 0           | 0              | 0       | 0       | 797        |
|            | ROBERTSON   | 40     | 0           | 0              | 0       | 0       | 0          |
|            | RUTHERFORD  | 12     | 0           | 0              | 0       | 0       | 0          |
|            | SEQUATCHIE  | 0      | 0           | 0              | 0       | 0       | 0          |
|            | SEVIER      | 0      | 0           | 0              | 0       | 0       | 951        |
|            | SHELBY      | 0      | 0           | 0              | 0       | 0       | 213        |
|            | SMITH       | 921    | 0           | 0              | 0       | 0       | 1,119      |
|            | STEWART     | 0      | 0           | 0              | 0       | 0       | 1,985      |
|            | SULLIVAN    | 0      | 0           | 182            | 0       | 0       | 0          |
|            | TIPTON      | 0      | 0           | 0              | 0       | 0       | 109        |
|            | UNION       | 513    | 0           | 0              | 162     | 0       | 683        |
|            | VAN BUREN   | 0      | 0           | 0              | 0       | 0       | 105        |
|            | WARREN      | 0      | 0           | 0              | 0       | 0       | 12         |
|            | WASHINGTON  | 0      | 0           | 0              | 0       | 0       | 238        |
|            | WAYNE       | 0      | 97,372      | 0              | 0       | 0       | 549        |
|            | WEAKLEY     | 0      | 0           | 0              | 10      | 0       | 2,162      |
|            | WILLIAMSON  | 195    | 0           | 1,338          | 0       | 0       | 6,646      |
|            | WILSON      | 0      | 0           | 0              | 99      | 0       | 372        |
|            |             | 7,694  | 172,789     | 5,019          | 11,846  | 227     | 73,435     |





U.S. AGRICULTURAL AND NONAGRICULTURAL LANDHOLDINGS (ACRES)  
 BY COUNTRY OF FOREIGN ENTITY  
 BY STATE AND COUNTY AS OF FEBRUARY 29, 2008

| STATE NAME | COUNTY NAME | CANADA | NETHERLANDS | UNITED KINGDOM | GERMANY | IRELAND | ALL OTHERS |
|------------|-------------|--------|-------------|----------------|---------|---------|------------|
| TEXAS      | EDWARDS     | 0      | 0           | 0              | 0       | 0       | 12,552     |
|            | ELLIS       | 0      | 900         | 2,274          | 4,165   | 0       | 7,049      |
|            | EL PASO     | 0      | 0           | 0              | 0       | 0       | 195        |
|            | ERATH       | 127    | 738         | 0              | 0       | 0       | 9,249      |
|            | FALLS       | 0      | 0           | 0              | 2,943   | 0       | 0          |
|            | FANNIN      | 98     | 0           | 0              | 204     | 0       | 4,893      |
|            | FAYETTE     | 0      | 0           | 0              | 0       | 0       | 565        |
|            | FORT BEND   | 0      | 0           | 0              | 0       | 0       | 8,698      |
|            | FRANKLIN    | 2,382  | 2,578       | 114            | 0       | 0       | 1,509      |
|            | FREESTONE   | 0      | 1,287       | 0              | 2,841   | 0       | 1,131      |
|            | FRIO        | 10     | 0           | 0              | 1,729   | 0       | 1,361      |
|            | GAINES      | 0      | 905         | 2,171          | 0       | 0       | 1,848      |
|            | GALVESTON   | 980    | 0           | 9,366          | 0       | 0       | 606        |
|            | GARZA       | 859    | 0           | 1,190          | 0       | 0       | 0          |
|            | GILLESPIE   | 0      | 1,924       | 1,915          | 0       | 0       | 0          |
|            | GLASSCOCK   | 0      | 0           | 26             | 0       | 0       | 516        |
|            | GOLIAD      | 0      | 0           | 0              | 0       | 14,859  | 0          |
|            | GONZALES    | 0      | 0           | 0              | 0       | 0       | 755        |
|            | GRAY        | 0      | 122         | 175            | 0       | 0       | 481        |
|            | GRAYSON     | 0      | 0           | 0              | 3,474   | 0       | 2,027      |
|            | GREGG       | 0      | 0           | 869            | 0       | 0       | 1,984      |
|            | GREGG       | 0      | 0           | 346            | 1,148   | 0       | 0          |
|            | GRIMES      | 0      | 0           | 0              | 85      | 0       | 353        |
|            | GUADALUPE   | 0      | 0           | 0              | 20      | 0       | 51         |
|            | HALE        | 322    | 0           | 0              | 0       | 0       | 520        |
|            | HALL        | 0      | 0           | 0              | 0       | 0       | 1,541      |
|            | HAMILTON    | 0      | 0           | 0              | 0       | 0       | 1,651      |
|            | HANSFORD    | 0      | 0           | 0              | 0       | 0       | 640        |
|            | HARDEMAN    | 0      | 0           | 0              | 0       | 0       | 65         |
|            | HARDIN      | 40,887 | 0           | 60             | 0       | 0       | 1,000      |
|            | HARRIS      | 3,126  | 1,393       | 979            | 0       | 0       | 4,566      |
|            | HARRISON    | 0      | 1,427       | 0              | 311     | 0       | 0          |
|            | HARTLEY     | 800    | 960         | 0              | 480     | 0       | 160        |
|            | HAYS        | 0      | 0           | 598            | 0       | 0       | 506        |
|            | HENDERSON   | 0      | 93          | 0              | 0       | 0       | 6,091      |
|            | HIDALGO     | 271    | 494         | 15,365         | 5,090   | 0       | 99,651     |
|            | HILL        | 522    | 1,287       | 0              | 0       | 0       | 1,459      |
|            | HOCKLEY     | 0      | 357         | 0              | 0       | 0       | 0          |
|            | HOOD        | 0      | 0           | 0              | 0       | 0       | 44         |
|            | HOPKINS     | 0      | 6,976       | 0              | 516     | 0       | 2,173      |
|            | HOUSTON     | 0      | 1,732       | 0              | 1,156   | 0       | 5,896      |
|            | HOWARD      | 0      | 0           | 0              | 0       | 80      | 0          |
|            | HUDSPETH    | 0      | 0           | 0              | 0       | 0       | 14,988     |
|            | HUNT        | 0      | 1,777       | 0              | 948     | 0       | 1,200      |
|            | JACK        | 0      | 0           | 0              | 0       | 0       | 5,630      |
|            | JACKSON     | 0      | 0           | 0              | 5,256   | 0       | 26,489     |
|            | JASPER      | 44,184 | 0           | 160            | 0       | 0       | 0          |
|            | JEFF DAVIS  | 0      | 0           | 0              | 0       | 0       | 53,909     |
|            | JEFFERSON   | 0      | 0           | 0              | 2,364   | 0       | 3,389      |
|            | JEFFERSON   | 0      | 0           | 0              | 0       | 0       | 1,541      |
|            | JIM HOGG    | 0      | 0           | 0              | 0       | 0       | 0          |



U.S. AGRICULTURAL AND NONAGRICULTURAL LANDHOLDINGS (ACRES)  
 BY COUNTRY OF FOREIGN ENTITY  
 BY STATE AND COUNTY AS OF FEBRUARY 29, 2008

| STATE NAME | COUNTY NAME  | CANADA  | NETHERLANDS | UNITED KINGDOM | GERMANY | IRELAND | ALL OTHERS |
|------------|--------------|---------|-------------|----------------|---------|---------|------------|
| TEXAS      | ROCKWALL     | 15      | 1,244       | 0              | 0       | 0       | 1,495      |
|            | RUNNELS      | 0       | 0           | 0              | 0       | 0       | 230        |
|            | RUSK         | 194     | 0           | 0              | 0       | 0       | 0          |
|            | SABINE       | 518     | 0           | 0              | 0       | 0       | 0          |
|            | SAN PATRICIO | 2,880   | 0           | 150            | 0       | 0       | 2,508      |
|            | SAN SABA     | 0       | 0           | 73             | 2,051   | 0       | 844        |
|            | SCHLEICHER   | 0       | 0           | 338            | 0       | 0       | 0          |
|            | SCURRY       | 0       | 0           | 74             | 0       | 1,329   | 0          |
|            | SHACKELFORD  | 0       | 0           | 0              | 0       | 0       | 3,385      |
|            | SHELBY       | 208     | 0           | 0              | 0       | 0       | 36,450     |
|            | SHERMAN      | 160     | 0           | 0              | 0       | 0       | 46         |
|            | SMITH        | 0       | 0           | 187            | 0       | 0       | 7,758      |
|            | SOMERVELL    | 0       | 0           | 0              | 0       | 0       | 2,112      |
|            | STARR        | 0       | 0           | 0              | 0       | 0       | 716        |
|            | STERLING     | 0       | 1,004       | 0              | 0       | 0       | 16,586     |
|            | TARRANT      | 3,593   | 0           | 0              | 0       | 19,084  | 0          |
|            | TERRELL      | 6,403   | 0           | 477            | 454     | 0       | 6,544      |
|            | THROCKMORTON | 0       | 0           | 1,750          | 0       | 0       | 0          |
|            | TITUS        | 0       | 646         | 0              | 0       | 0       | 32,458     |
|            | TOM GREEN    | 152     | 0           | 0              | 0       | 0       | 15         |
|            | TRAVIS       | 1,489   | 0           | 0              | 0       | 0       | 0          |
|            | TRINITY      | 0       | 22,863      | 0              | 0       | 0       | 2,078      |
|            | TYLER        | 141,302 | 44,997      | 0              | 0       | 0       | 0          |
|            | UPSHUR       | 0       | 185         | 0              | 0       | 0       | 0          |
|            | UPTON        | 0       | 0           | 603            | 0       | 0       | 0          |
|            | UVALDE       | 0       | 0           | 187            | 334     | 0       | 4,387      |
|            | VAL VERDE    | 0       | 0           | 10             | 0       | 0       | 10,622     |
|            | VAN ZANDT    | 104     | 0           | 0              | 0       | 0       | 2,166      |
|            | VICTORIA     | 5,322   | 0           | 0              | 1       | 0       | 58         |
|            | WALLER       | 59      | 0           | 9              | 0       | 0       | 4,372      |
|            | WARD         | 0       | 0           | 1,260          | 0       | 0       | 0          |
|            | WASHINGTON   | 0       | 0           | 0              | 0       | 0       | 1,145      |
|            | WEBB         | 0       | 0           | 0              | 0       | 0       | 17,158     |
| WHARTON    | 0            | 0       | 212         | 0              | 0       | 6,829   |            |
| WILLACY    | 0            | 0       | 0           | 0              | 0       | 2,069   |            |
| WILLIAMSON | 0            | 0       | 0           | 0              | 0       | 2,279   |            |
| WILSON     | 0            | 0       | 295         | 607            | 0       | 1,860   |            |
| WISE       | 0            | 0       | 0           | 1,154          | 0       | 0       |            |
| WOOD       | 0            | 940     | 279         | 0              | 0       | 3,765   |            |
| YOAKUM     | 0            | 0       | 5,984       | 0              | 0       | 0       |            |
| ZAPATA     | 0            | 0       | 0           | 0              | 0       | 6,181   |            |
| ZAVALA     | 0            | 0       | 158         | 0              | 0       | 80,109  |            |
|            |              | 474,245 | 278,811     | 157,493        | 104,170 | 69,798  | 1,079,739  |

TEXAS

U.S. AGRICULTURAL AND NONAGRICULTURAL LANDHOLDINGS (ACRES)

BY STATE AND COUNTY AS OF FEBRUARY 29, 2008

| STATE NAME | COUNTY NAME | CANADA | NETHERLANDS | UNITED KINGDOM | GERMANY | IRELAND | ALL OTHERS |       |
|------------|-------------|--------|-------------|----------------|---------|---------|------------|-------|
| UTAH       | CARBON      | 0      | 180         | 0              | 0       | 0       | 0          |       |
|            | DAVIS       | 0      | 0           | 0              | 2       | 0       | 0          |       |
|            | DUCHESNE    | 489    | 0           | 0              | 0       | 0       | 0          |       |
|            | EMERY       | 0      | 0           | 15,103         | 0       | 0       | 1,285      |       |
|            | GARFIELD    | 0      | 0           | 0              | 303     | 0       | 0          |       |
|            | KANE        | 0      | 1,280       | 0              | 0       | 0       | 0          |       |
|            | SALT LAKE   | 0      | 0           | 31,192         | 0       | 0       | 661        |       |
|            | SAN JUAN    | 0      | 0           | 0              | 0       | 0       | 320        |       |
|            | SANPETE     | 1,600  | 0           | 0              | 0       | 0       | 0          |       |
|            | SUMMIT      | 0      | 8,620       | 0              | 0       | 0       | 0          |       |
|            | TOOELE      | 0      | 0           | 1,652          | 0       | 0       | 4,425      |       |
|            | UINTAH      | 0      | 0           | 0              | 0       | 0       | 1,258      |       |
|            | WASATCH     | 0      | 9,800       | 0              | 0       | 0       | 0          |       |
|            |             |        | 2,089       | 19,880         | 47,947  | 305     | 0          | 7,949 |

U.S. AGRICULTURAL AND NONAGRICULTURAL LANDHOLDINGS (ACRES)  
 BY COUNTRY OF FOREIGN ENTITY  
 BY STATE AND COUNTY AS OF FEBRUARY 29, 2008

| STATE NAME | COUNTY NAME | CANADA | NETHERLANDS | UNITED KINGDOM | GERMANY | IRELAND | ALL OTHERS |        |
|------------|-------------|--------|-------------|----------------|---------|---------|------------|--------|
| VERMONT    | ADDISON     | 202    | 1,802       | 154            | 160     | 0       | 2,938      |        |
|            | BENNINGTON  | 488    | 0           | 2,766          | 0       | 0       | 0          |        |
|            | CALEDONIA   | 3,530  | 0           | 826            | 0       | 0       | 1,177      |        |
|            | CHITTENDEN  | 417    | 159         | 267            | 0       | 0       | 39         |        |
|            | ESSEX       | 3,449  | 0           | 0              | 1,270   | 0       | 283        |        |
|            | FRANKLIN    | 12,106 | 607         | 302            | 730     | 0       | 1,257      |        |
|            | GRAND ISLE  | 1,687  | 0           | 0              | 0       | 0       | 60         |        |
|            | LAMOILLE    | 2,025  | 0           | 1,005          | 0       | 0       | 6,755      |        |
|            | ORANGE      | 359    | 0           | 1,311          | 0       | 0       | 710        |        |
|            | ORLEANS     | 6,757  | 690         | 1,708          | 422     | 0       | 4,115      |        |
|            | RUTLAND     | 0      | 166         | 1,922          | 0       | 0       | 3,656      |        |
|            | WASHINGTON  | 1,462  | 0           | 6,628          | 82      | 0       | 1,026      |        |
|            | WINDHAM     | 825    | 0           | 5,222          | 0       | 0       | 2,700      |        |
|            | WINDSOR     | 0      | 313         | 2,117          | 523     | 0       | 1,322      |        |
|            |             |        | 33,307      | 3,737          | 24,228  | 3,187   | 0          | 26,038 |
|            | VERMONT     |        |             |                |         |         |            |        |



U.S. AGRICULTURAL AND NONAGRICULTURAL LANDHOLDINGS (ACRES)  
 BY COUNTRY OF FOREIGN ENTITY  
 BY STATE AND COUNTY AS OF FEBRUARY 29, 2008

| STATE NAME | COUNTY NAME    | CANADA | NETHERLANDS | UNITED KINGDOM | GERMANY | IRELAND | ALL OTHERS |        |
|------------|----------------|--------|-------------|----------------|---------|---------|------------|--------|
| VIRGINIA   | RAPPAHANNOCK   | 1      | 2           | 399            | 722     | 0       | 545        |        |
|            | RICHMOND       | 0      | 0           | 152            | 0       | 0       | 49         |        |
|            | ROANOKE        | 0      | 0           | 0              | 0       | 0       | 143        |        |
|            | ROCKBRIDGE     | 0      | 0           | 122            | 491     | 0       | 293        |        |
|            | ROCKINGHAM     | 0      | 0           | 0              | 0       | 0       | 142        |        |
|            | SCOTT          | 0      | 0           | 0              | 0       | 0       | 312        |        |
|            | SHENANDOAH     | 180    | 0           | 316            | 0       | 0       | 66         |        |
|            | SMYTH          | 0      | 0           | 0              | 0       | 0       | 83         |        |
|            | SOUTHAMPTON    | 0      | 0           | 0              | 0       | 0       | 850        |        |
|            | SPOTSYLVANIA   | 0      | 0           | 0              | 0       | 0       | 670        |        |
|            | STAFFORD       | 0      | 0           | 0              | 0       | 0       | 564        |        |
|            | SURRY          | 0      | 0           | 0              | 0       | 0       | 231        |        |
|            | TAZEWELL       | 0      | 0           | 17,062         | 76      | 0       | 0          |        |
|            | WARREN         | 0      | 0           | 0              | 155     | 0       | 29         |        |
|            | WISE           | 0      | 0           | 0              | 1,005   | 0       | 0          |        |
|            | WYTHE          | 0      | 0           | 0              | 0       | 0       | 236        |        |
|            | YORK           | 0      | 0           | 43             | 0       | 0       | 0          |        |
|            | CHESAPEAKE     | 0      | 0           | 52             | 0       | 0       | 904        |        |
|            | LYNCHBURG      | 0      | 0           | 0              | 0       | 0       | 265        |        |
|            | SUFFOLK        | 0      | 0           | 0              | 0       | 0       | 72         |        |
|            | VIRGINIA BEACH | 0      | 0           | 54             | 0       | 0       | 0          |        |
|            | -----          |        | 2,786       | 3,377          | 22,980  | 24,664  | 0          | 67,153 |

U.S. AGRICULTURAL AND NONAGRICULTURAL LANDHOLDINGS (ACRES)  
 BY COUNTRY OF FOREIGN ENTITY  
 BY STATE AND COUNTY AS OF FEBRUARY 29, 2008

| STATE NAME | COUNTY NAME  | CANADA    | NETHERLANDS | UNITED KINGDOM | GERMANY | IRELAND | ALL OTHERS |
|------------|--------------|-----------|-------------|----------------|---------|---------|------------|
| WASHINGTON | ADAMS        | 2,037     | 0           | 0              | 0       | 0       | 0          |
|            | BENTON       | 130       | 0           | 0              | 200     | 0       | 222        |
|            | CHELAN       | 61,447    | 0           | 0              | 0       | 0       | 776        |
|            | CLALLAM      | 33        | 0           | 0              | 0       | 0       | 710        |
|            | CLARK        | 7,235     | 163         | 0              | 0       | 0       | 608        |
|            | COWLITZ      | 48,403    | 0           | 0              | 0       | 0       | 635        |
|            | DOUGLAS      | 20        | 0           | 0              | 0       | 0       | 5,663      |
|            | FERRY        | 1,376     | 0           | 2,462          | 15      | 0       | 0          |
|            | FRANKLIN     | 140       | 0           | 0              | 0       | 0       | 296        |
|            | GRANT        | 3,501     | 236         | 160            | 240     | 0       | 1,409      |
|            | GRAYS HARBOR | 3,656     | 0           | 0              | 640     | 0       | 0          |
|            | ISLAND       | 127       | 0           | 0              | 20      | 0       | 0          |
|            | JEFFERSON    | 0         | 0           | 0              | 173     | 0       | 4,630      |
|            | KING         | 109,037   | 45,438      | 0              | 2       | 0       | 16,383     |
|            | KITSAP       | 9         | 0           | 0              | 0       | 0       | 0          |
|            | KITTITAS     | 681       | 0           | 0              | 0       | 0       | 34,834     |
|            | KLICKITAT    | 67,337    | 2,892       | 37             | 10      | 0       | 47,436     |
|            | LEWIS        | 12,200    | 10,871      | 0              | 1,806   | 0       | 8,784      |
|            | LINCOLN      | 652       | 0           | 0              | 80      | 0       | 0          |
|            | OKANOGAN     | 14,928    | 0           | 48,918         | 2,326   | 0       | 774        |
|            | PACIFIC      | 39,472    | 0           | 0              | 631     | 0       | 0          |
|            | PEND OREILLE | 21        | 0           | 0              | 0       | 235     | 11         |
|            | PIERCE       | 136,885   | 47,102      | 0              | 1,793   | 0       | 0          |
|            | SAN JUAN     | 33        | 0           | 0              | 114     | 0       | 0          |
|            | SKAGIT       | 29,044    | 630         | 23             | 19,381  | 0       | 1,817      |
|            | SKAMANIA     | 22,241    | 0           | 0              | 0       | 0       | 0          |
|            | SNOHOMISH    | 561,106   | 0           | 0              | 1,862   | 0       | 55         |
|            | SPOKANE      | 635       | 0           | 0              | 0       | 238     | 509        |
|            | STEVENS      | 1,417     | 0           | 0              | 0       | 0       | 0          |
|            | THURSTON     | 230       | 1,956       | 0              | 2,900   | 0       | 2,477      |
|            | WAKHIAKUM    | 81,730    | 0           | 0              | 0       | 0       | 0          |
|            | WALLA WALLA  | 5,392     | 0           | 0              | 0       | 0       | 0          |
|            | WHATCOM      | 10,116    | 75          | 4,684          | 9,840   | 0       | 8,089      |
| WHITMAN    | 228          | 0         | 0           | 0              | 0       | 0       |            |
| YAKIMA     | 8,486        | 0         | 0           | 2,528          | 290     | 25,721  |            |
|            |              | 1,229,985 | 109,363     | 56,284         | 44,561  | 763     | 161,839    |

-----  
 WASHINGTON



U.S. AGRICULTURAL AND NONAGRICULTURAL LANDHOLDINGS (ACRES)  
 BY COUNTRY OF FOREIGN ENTITY  
 BY STATE AND COUNTY AS OF FEBRUARY 29, 2008

| STATE NAME    | COUNTY NAME | CANADA | NETHERLANDS | UNITED KINGDOM | GERMANY | IRELAND | ALL OTHERS |
|---------------|-------------|--------|-------------|----------------|---------|---------|------------|
| WEST VIRGINIA | BARBOUR     | 0      | 0           | 0              | 0       | 0       | 67         |
|               | BOONE       | 0      | 0           | 0              | 10      | 0       | 0          |
|               | BRAXTON     | 0      | 0           | 0              | 54      | 0       | 0          |
|               | DODDRIDGE   | 0      | 0           | 0              | 0       | 0       | 140        |
|               | FAYETTE     | 0      | 0           | 0              | 285     | 0       | 84         |
|               | GILMER      | 35     | 0           | 1,585          | 0       | 0       | 0          |
|               | GRANT       | 0      | 0           | 0              | 646     | 0       | 0          |
|               | HAMPSHIRE   | 0      | 0           | 0              | 0       | 0       | 0          |
|               | HARRISON    | 16     | 0           | 0              | 0       | 0       | 705        |
|               | JEFFERSON   | 174    | 0           | 1,719          | 0       | 0       | 0          |
|               | KANAWHA     | 1,680  | 0           | 3,413          | 0       | 0       | 332        |
|               | LEWIS       | 0      | 0           | 68             | 0       | 0       | 0          |
|               | MCDOWELL    | 0      | 0           | 3,500          | 1,684   | 0       | 0          |
|               | MARSHALL    | 0      | 0           | 166            | 127     | 0       | 0          |
|               | MINERAL     | 0      | 0           | 1,101          | 0       | 0       | 0          |
|               | MONROE      | 0      | 0           | 0              | 145     | 0       | 71         |
|               | PENDLETON   | 0      | 0           | 0              | 0       | 0       | 0          |
|               | POCAHONTAS  | 10,540 | 0           | 500            | 0       | 0       | 150        |
|               | PRESTON     | 0      | 0           | 0              | 0       | 0       | 0          |
|               | PUTNAM      | 0      | 0           | 0              | 0       | 0       | 0          |
|               | RALEIGH     | 8,530  | 0           | 0              | 0       | 0       | 116        |
|               | RANDOLPH    | 0      | 0           | 0              | 0       | 0       | 306        |
|               | ROANE       | 0      | 0           | 0              | 5,880   | 0       | 4,775      |
|               | SUMMERS     | 0      | 0           | 105            | 0       | 0       | 0          |
|               | UPSHUR      | 0      | 0           | 0              | 225     | 0       | 0          |
|               | WEBSTER     | 0      | 0           | 0              | 247     | 0       | 166        |
|               | WETZEL      | 0      | 0           | 6,716          | 0       | 0       | 86         |
| WOOD          | 0           | 0      | 0           | 61             | 0       | 0       |            |
| WYOMING       | 0           | 0      | 0           | 875            | 0       | 30      |            |
| -----         |             | 20,975 | 6,716       | 12,157         | 10,239  | 0       | 7,028      |
| WEST VIRGINIA |             |        |             |                |         |         |            |

U.S. AGRICULTURAL AND NONAGRICULTURAL LANDHOLDINGS (ACRES)  
 BY COUNTRY OF FOREIGN ENTITY  
 BY STATE AND COUNTY AS OF FEBRUARY 29, 2008

| STATE NAME  | COUNTY NAME | CANADA | NETHERLANDS | UNITED KINGDOM | GERMANY | IRELAND | ALL OTHERS |
|-------------|-------------|--------|-------------|----------------|---------|---------|------------|
| WISCONSIN   | ADAMS       | 1,008  | 0           | 0              | 0       | 0       | 0          |
|             | ASHLAND     | 0      | 0           | 0              | 0       | 0       | 1          |
|             | BARRON      | 399    | 0           | 0              | 58      | 0       | 320        |
|             | BAYFIELD    | 0      | 0           | 0              | 560     | 0       | 80         |
|             | BROWN       | 0      | 40          | 101            | 0       | 0       | 0          |
|             | CALUMET     | 113    | 0           | 0              | 0       | 0       | 0          |
|             | CLARK       | 631    | 486         | 0              | 0       | 0       | 404        |
|             | COLUMBIA    | 0      | 0           | 0              | 0       | 0       | 80         |
|             | CRAWFORD    | 59     | 0           | 0              | 74      | 0       | 0          |
|             | DANE        | 0      | 0           | 0              | 0       | 0       | 567        |
|             | DODGE       | 0      | 0           | 0              | 0       | 0       | 335        |
|             | DOUGLAS     | 0      | 0           | 0              | 0       | 0       | 80         |
|             | DUNN        | 0      | 0           | 0              | 160     | 0       | 0          |
|             | FOND DU LAC | 0      | 346         | 7              | 0       | 0       | 1,238      |
|             | FOREST      | 4,054  | 0           | 0              | 0       | 4,631   | 35         |
|             | GRANT       | 0      | 0           | 0              | 1,604   | 0       | 0          |
|             | GREEN       | 384    | 0           | 0              | 102     | 0       | 160        |
|             | GREEN LAKE  | 0      | 630         | 0              | 0       | 0       | 0          |
|             | IOWA        | 0      | 27          | 0              | 185     | 0       | 0          |
|             | IRON        | 0      | 0           | 0              | 0       | 0       | 41         |
|             | JACKSON     | 302    | 0           | 0              | 0       | 0       | 177        |
|             | JEFFERSON   | 0      | 327         | 0              | 0       | 0       | 0          |
|             | JUNEAU      | 3,576  | 0           | 0              | 50      | 0       | 0          |
|             | KENDSHA     | 0      | 0           | 0              | 0       | 0       | 110        |
|             | LAFAYETTE   | 0      | 0           | 0              | 2,989   | 0       | 1,706      |
|             | LANGLADE    | 1,172  | 0           | 0              | 0       | 0       | 6,998      |
|             | LINCOLN     | 0      | 0           | 0              | 0       | 0       | 4,059      |
|             | MANITOWOC   | 58     | 0           | 0              | 0       | 0       | 0          |
|             | MARATHON    | 0      | 0           | 0              | 0       | 0       | 1,603      |
|             | MARQUETTE   | 0      | 0           | 0              | 80      | 0       | 0          |
|             | MILWAUKEE   | 0      | 19          | 0              | 82      | 0       | 28         |
|             | OCONTO      | 220    | 0           | 0              | 0       | 80      | 0          |
|             | ONEIDA      | 0      | 0           | 0              | 0       | 0       | 0          |
|             | OUTAGAMIE   | 0      | 0           | 56             | 0       | 0       | 3,792      |
| PIERCE      | 0           | 0      | 0           | 0              | 0       | 264     |            |
| POLK        | 0           | 0      | 120         | 0              | 0       | 0       |            |
| PORTAGE     | 0           | 0      | 0           | 0              | 0       | 2,747   |            |
| PRICE       | 0           | 0      | 0           | 397            | 0       | 919     |            |
| RICHLAND    | 0           | 40     | 0           | 280            | 0       | 100     |            |
| ROCK        | 0           | 0      | 0           | 1,284          | 0       | 289     |            |
| ROCK        | 0           | 0      | 0           | 0              | 0       | 0       |            |
| RUSK        | 0           | 0      | 1,819       | 0              | 0       | 0       |            |
| ST CROIX    | 40          | 0      | 0           | 0              | 0       | 187     |            |
| SAUK        | 0           | 40     | 594         | 483            | 0       | 367     |            |
| SHAWANO     | 0           | 0      | 18          | 0              | 80      | 0       |            |
| SHEBOYGAN   | 0           | 67     | 0           | 0              | 0       | 80      |            |
| TAYLOR      | 0           | 0      | 0           | 0              | 0       | 400     |            |
| TREMPEALEAU | 179         | 0      | 0           | 0              | 0       | 170     |            |
| VILAS       | 0           | 0      | 0           | 223            | 0       | 821     |            |
| WALWORTH    | 543         | 0      | 446         | 1,883          | 0       | 611     |            |

REPORT 2

U.S. AGRICULTURAL AND NONAGRICULTURAL LANDHOLDINGS (ACRES)  
 BY COUNTRY OF FOREIGN ENTITY  
 BY STATE AND COUNTY AS OF FEBRUARY 29, 2008

| STATE NAME | COUNTY NAME | CANADA | NETHERLANDS | UNITED KINGDOM | GERMANY | IRELAND | ALL OTHERS |
|------------|-------------|--------|-------------|----------------|---------|---------|------------|
| WISCONSIN  | WASHBURN    | 0      | 0           | 140            | 0       | 0       | 0          |
|            | WAUKESHA    | 0      | 0           | 0              | 9       | 0       | 194        |
|            | WAUPACA     | 40     | 0           | 0              | 0       | 0       | 0          |
|            | WAUSHARA    | 1,275  | 0           | 0              | 0       | 0       | 0          |
|            | WINNEBAGO   | 0      | 0           | 114            | 0       | 0       | 27         |
| WOOD       | 661         | 0      | 0           | 0              | 0       | 607     |            |
| -----      |             | 14,714 | 2,022       | 3,415          | 10,503  | 4,791   | 29,597     |
| WISCONSIN  |             |        |             |                |         |         |            |



U.S. AGRICULTURAL AND NONAGRICULTURAL LANDHOLDINGS (ACRES)  
 BY STATE AND COUNTRY OF FOREIGN ENTITY  
 BY STATE AND COUNTY AS OF FEBRUARY 29, 2008

| STATE NAME  | COUNTY NAME | CANADA    | NETHERLANDS | UNITED KINGDOM | GERMANY   | IRELAND | ALL OTHERS |
|-------------|-------------|-----------|-------------|----------------|-----------|---------|------------|
| PUERTO RICO | MAYAGUEZ    | 5         | 0           | 0              | 0         | 0       | 10         |
|             | PONCE       | 44        | 0           | 0              | 216       | 0       | 564        |
|             |             | 49        | 0           | 0              | 216       | 0       | 574        |
|             |             | 7,257,250 | 3,868,749   | 1,512,926      | 1,391,358 | 726,798 | 6,777,430  |



**Report 3**

**U.S. Landholdings of Foreign Entities By Type Of Land Use  
By State And County As of February 29, 2008**

U.S. LANDHOLDINGS OF FOREIGN ENTITIES BY TYPE OF LAND USE  
BY STATE AND COUNTY AS OF FEBRUARY 29, 2008

| STATE NAME | COUNTY NAME | NUMBER OF PARCELS | ACRES IN CROPLAND | ACRES IN PASTURE | ACRES IN FOREST | ACRES IN OTHER AG | ACRES IN NON AG | TOTAL ACRES |
|------------|-------------|-------------------|-------------------|------------------|-----------------|-------------------|-----------------|-------------|
| ALABAMA    | AUTAUGA     | 4                 | 0                 | 0                | 71,322          | 359               | 1,289           | 72,970      |
|            | BALDWIN     | 6                 | 0                 | 0                | 108,913         | 16                | 1,304           | 110,233     |
|            | BARBOUR     | 5                 | 0                 | 0                | 5,660           | 0                 | 162             | 5,822       |
|            | BIBB        | 3                 | 0                 | 0                | 40,701          | 0                 | 533             | 41,234      |
|            | BULLOCK     | 15                | 364               | 0                | 37,735          | 3                 | 246             | 38,348      |
|            | BUTLER      | 23                | 69                | 0                | 156,161         | 0                 | 5,542           | 161,772     |
|            | CALHOUN     | 1                 | 0                 | 0                | 723             | 0                 | 6               | 729         |
|            | CHAMBERS    | 2                 | 0                 | 0                | 449             | 0                 | 0               | 449         |
|            | CHILTON     | 2                 | 0                 | 0                | 31,944          | 0                 | 623             | 32,567      |
|            | CHOCTAW     | 19                | 0                 | 0                | 8,056           | 0                 | 123             | 8,179       |
|            | CLARKE      | 21                | 0                 | 0                | 11,642          | 57                | 131             | 11,830      |
|            | CLAY        | 2                 | 0                 | 0                | 1,637           | 0                 | 10              | 1,647       |
|            | CLEBURNE    | 1                 | 0                 | 0                | 1,002           | 0                 | 8               | 1,010       |
|            | COLBERT     | 4                 | 40                | 257              | 11,963          | 0                 | 154             | 12,414      |
|            | CONECUH     | 12                | 0                 | 0                | 97,274          | 0                 | 579             | 97,853      |
|            | COOSA       | 5                 | 0                 | 0                | 29,391          | 0                 | 525             | 29,916      |
|            | COVINGTON   | 4                 | 0                 | 0                | 41,712          | 0                 | 783             | 42,495      |
|            | CRENSHAW    | 12                | 280               | 314              | 65,464          | 0                 | 1,129           | 67,187      |
|            | CULLMAN     | 1                 | 0                 | 0                | 244             | 0                 | 0               | 244         |
|            | DALE        | 1                 | 215               | 0                | 0               | 0                 | 15              | 230         |
|            | DALLAS      | 19                | 0                 | 0                | 28,502          | 7                 | 1,432           | 29,941      |
|            | DEKALB      | 1                 | 0                 | 0                | 323             | 0                 | 0               | 323         |
|            | ELMORE      | 3                 | 0                 | 0                | 6,029           | 0                 | 145             | 6,174       |
|            | ESCAMBIA    | 6                 | 18                | 0                | 43,310          | 0                 | 955             | 44,283      |
|            | FAYETTE     | 2                 | 0                 | 0                | 11,135          | 0                 | 0               | 11,135      |
|            | FRANKLIN    | 2                 | 0                 | 0                | 37,627          | 0                 | 0               | 37,627      |
|            | GENEVA      | 1                 | 3                 | 0                | 0               | 0                 | 0               | 3           |
|            | GREENE      | 5                 | 300               | 49               | 4,593           | 210               | 264             | 5,416       |
|            | HALE        | 16                | 0                 | 0                | 19,922          | 6                 | 263             | 20,191      |
|            | HENRY       | 21                | 0                 | 59               | 2,513           | 513               | 14              | 3,099       |
|            | JACKSON     | 7                 | 0                 | 0                | 30,813          | 0                 | 0               | 30,813      |
|            | LAMAR       | 2                 | 0                 | 0                | 3,439           | 0                 | 0               | 3,439       |
|            | LAUDERDALE  | 2                 | 0                 | 0                | 1,926           | 0                 | 0               | 1,926       |
|            | LAWRENCE    | 1                 | 0                 | 0                | 5,528           | 0                 | 0               | 5,528       |
|            | LEE         | 2                 | 0                 | 0                | 811             | 0                 | 3               | 814         |
|            | LIMESTONE   | 5                 | 216               | 49               | 152             | 498               | 1               | 916         |
|            | LOWNDES     | 7                 | 0                 | 700              | 71,609          | 0                 | 742             | 73,051      |
|            | MACON       | 18                | 66                | 0                | 9,207           | 129               | 75              | 9,477       |
|            | MADISON     | 4                 | 0                 | 0                | 4,824           | 0                 | 0               | 4,824       |
|            | MARENGO     | 69                | 0                 | 0                | 25,658          | 456               | 340             | 26,454      |
|            | MARION      | 3                 | 0                 | 0                | 49,951          | 0                 | 110             | 50,061      |
|            | MARSHALL    | 2                 | 0                 | 0                | 510             | 0                 | 0               | 510         |
|            | MOBILE      | 3                 | 0                 | 0                | 21,945          | 0                 | 1,453           | 23,398      |
|            | MONROE      | 31                | 0                 | 0                | 99,144          | 259               | 1,000           | 100,403     |
|            | MONTGOMERY  | 2                 | 0                 | 0                | 4,944           | 0                 | 123             | 5,067       |
|            | MORGAN      | 2                 | 39                | 39               | 0               | 340               | 0               | 418         |
|            | PERRY       | 28                | 1,200             | 0                | 49,024          | 0                 | 788             | 51,012      |
| PICKENS    | 1           | 0                 | 0                 | 352              | 0               | 0                 | 352             |             |
| PIKE       | 7           | 0                 | 550               | 23,021           | 0               | 219               | 23,790          |             |
| RANDOLPH   | 7           | 0                 | 0                 | 16,322           | 0               | 90                | 16,412          |             |





REPORT 3

U.S. LANDHOLDINGS OF FOREIGN ENTITIES BY TYPE OF LAND USE  
 BY STATE AND COUNTY AS OF FEBRUARY 29, 2008

| STATE NAME | COUNTY NAME | NUMBER OF PARCELS | ACRES IN CROPLAND | ACRES IN PASTURE | ACRES IN FOREST | ACRES IN OTHER AG | ACRES IN NON AG | TOTAL ACRES |
|------------|-------------|-------------------|-------------------|------------------|-----------------|-------------------|-----------------|-------------|
| ALASKA     | HOMER       | 8                 | 0                 | 260,791          | 0               | 0                 | 0               | 260,791     |
| ALASKA     | PALMER      | 4                 | 0                 | 54               | 98              | 42                | 76              | 270         |
| ALASKA     |             | 12                | 0                 | 260,845          | 98              | 42                | 76              | 261,061     |

U.S. LANDHOLDINGS OF FOREIGN ENTITIES BY TYPE OF LAND USE  
 BY STATE AND COUNTY AS OF FEBRUARY 29, 2008

| STATE NAME | COUNTY NAME | NUMBER OF PARCELS | ACRES IN CROPLAND | ACRES IN PASTURE | ACRES IN FOREST | ACRES IN OTHER AG | ACRES IN NON AG | TOTAL ACRES |         |
|------------|-------------|-------------------|-------------------|------------------|-----------------|-------------------|-----------------|-------------|---------|
| ARIZONA    | COCHISE     | 10                | 873               | 7,851            | 0               | 117               | 452             | 9,293       |         |
|            | COCONINO    | 3                 | 0                 | 480              | 0               | 45,647            | 0               | 46,127      |         |
|            | GILA        | 27                | 0                 | 6,314            | 13              | 308               | 0               | 6,635       |         |
|            | GRAHAM      | 11                | 1,089             | 162              | 0               | 56                | 79              | 1,386       |         |
|            | MARICOPA    | 104               | 57,349            | 8,598            | 0               | 16,568            | 25,549          | 108,064     |         |
|            | MOHAVE      | 1                 | 317               | 0                | 0               | 216               | 0               | 533         |         |
|            | NAVAJO      | 1                 | 0                 | 640              | 0               | 0                 | 0               | 640         |         |
|            | PIMA        | 17                | 764               | 28,121           | 0               | 43                | 350             | 29,278      |         |
|            | PINAL       | 34                | 12,673            | 26,775           | 441             | 5,740             | 5,934           | 51,563      |         |
|            | SANTA CRUZ  | 7                 | 0                 | 2,752            | 0               | 0                 | 1,100           | 3,852       |         |
|            | YAVAPAI     | 7                 | 720               | 20,839           | 0               | 148               | 160             | 21,867      |         |
|            | YUMA        | 14                | 1,128             | 0                | 0               | 128               | 39              | 1,295       |         |
|            | -----       |                   | 236               | 74,913           | 102,532         | 454               | 68,971          | 33,663      | 280,533 |
|            | ARIZONA     | -----             |                   |                  |                 |                   |                 |             |         |

U.S. LANDHOLDINGS OF FOREIGN ENTITIES BY TYPE OF LAND USE  
BY STATE AND COUNTY AS OF FEBRUARY 29, 2008

| STATE NAME | COUNTY NAME    | NUMBER OF PARCELS | ACRES IN CROPLAND | ACRES IN PASTURE | ACRES IN FOREST | ACRES IN OTHER AG | ACRES IN NON AG | TOTAL ACRES |
|------------|----------------|-------------------|-------------------|------------------|-----------------|-------------------|-----------------|-------------|
| ARKANSAS   | ARKANSAS       | 1                 | 567               | 0                | 0               | 0                 | 59              | 626         |
|            | ASHLEY         | 2                 | 2,008             | 2                | 5               | 0                 | 0               | 2,015       |
|            | BAXTER         | 1                 | 0                 | 48               | 60              | 0                 | 0               | 108         |
|            | BOONE          | 5                 | 0                 | 485              | 653             | 56                | 0               | 1,194       |
|            | BRADLEY        | 3                 | 0                 | 0                | 113             | 0                 | 0               | 113         |
|            | CALHOUN        | 1                 | 0                 | 0                | 5               | 0                 | 0               | 5           |
|            | CHICOT         | 20                | 14,220            | 0                | 179             | 292               | 1,024           | 15,715      |
|            | CLARK          | 2                 | 0                 | 0                | 3,333           | 0                 | 65              | 3,398       |
|            | CLAY           | 2                 | 1,432             | 0                | 0               | 46                | 2               | 1,480       |
|            | CLEVELAND      | 1                 | 0                 | 0                | 6,355           | 0                 | 144             | 6,499       |
|            | CONWAY         | 1                 | 800               | 40               | 313             | 0                 | 185             | 1,338       |
|            | CRAIGHEAD      | 5                 | 1,558             | 0                | 0               | 137               | 28              | 1,723       |
|            | CRITTENDEN     | 6                 | 4,450             | 0                | 0               | 60                | 0               | 4,510       |
|            | CROSS          | 7                 | 5,654             | 0                | 49              | 534               | 1,143           | 7,498       |
|            | DALLAS         | 3                 | 0                 | 0                | 119,995         | 0                 | 2,696           | 122,691     |
|            | DESHA          | 4                 | 4,334             | 0                | 0               | 0                 | 160             | 4,494       |
|            | DREW           | 10                | 7,085             | 15               | 238             | 348               | 386             | 8,072       |
|            | FRANKLIN       | 1                 | 0                 | 250              | 0               | 86                | 0               | 336         |
|            | GRANT          | 2                 | 0                 | 0                | 102,990         | 0                 | 2,805           | 105,795     |
|            | HOT SPRING     | 2                 | 0                 | 0                | 41,190          | 0                 | 966             | 42,156      |
|            | INDEPENDENCE   | 2                 | 0                 | 20               | 0               | 0                 | 0               | 40          |
|            | IZARD          | 6                 | 0                 | 486              | 619             | 0                 | 4               | 1,109       |
|            | JACKSON        | 5                 | 1,861             | 58               | 23              | 0                 | 0               | 1,942       |
|            | JEFFERSON      | 13                | 10,803            | 50               | 946             | 101               | 1,453           | 13,353      |
|            | JOHNSON        | 2                 | 40                | 43               | 15              | 0                 | 0               | 98          |
|            | LAFAYETTE      | 4                 | 358               | 2,175            | 20              | 12                | 43              | 2,608       |
|            | LEE            | 3                 | 6,330             | 0                | 198             | 0                 | 499             | 7,027       |
|            | LINCOLN        | 1                 | 130               | 0                | 0               | 0                 | 29              | 159         |
|            | LITTLE RIVER   | 7                 | 5,384             | 120              | 1,294           | 0                 | 923             | 7,721       |
|            | LOGAN          | 4                 | 0                 | 241              | 53              | 0                 | 0               | 294         |
|            | LONOKE         | 4                 | 3,165             | 0                | 453             | 41                | 174             | 3,833       |
|            | MADISON        | 2                 | 0                 | 130              | 80              | 0                 | 20              | 230         |
|            | MILLER         | 13                | 27,907            | 0                | 143             | 0                 | 3,851           | 31,901      |
|            | MISSISSIPPI    | 1                 | 15                | 0                | 0               | 0                 | 0               | 15          |
|            | MONROE         | 6                 | 4,227             | 0                | 389             | 179               | 25              | 4,820       |
|            | NEVADA         | 1                 | 0                 | 0                | 852             | 0                 | 0               | 852         |
|            | OUACHITA       | 1                 | 0                 | 0                | 904             | 0                 | 203             | 1,107       |
|            | PHILLIPS       | 1                 | 34                | 0                | 0               | 0                 | 0               | 34          |
|            | POINSETT       | 7                 | 2,818             | 22               | 0               | 28                | 244             | 3,112       |
|            | POLK           | 3                 | 0                 | 0                | 551             | 0                 | 149             | 700         |
|            | POPE           | 1                 | 0                 | 0                | 116             | 0                 | 0               | 116         |
|            | PRAIRIE        | 4                 | 2,530             | 0                | 40              | 10                | 122             | 2,702       |
|            | PULASKI        | 2                 | 2,162             | 100              | 1,288           | 0                 | 205             | 3,755       |
|            | SAINTE FRANCIS | 7                 | 8,166             | 3                | 169             | 13                | 264             | 8,615       |
| SALINE     | 2              | 0                 | 0                 | 29,640           | 0               | 890               | 30,530          |             |
| SEARCY     | 5              | 725               | 2,200             | 1,917            | 0               | 0                 | 4,842           |             |
| SEVIER     | 2              | 0                 | 22                | 8                | 6               | 4                 | 40              |             |
| SHARP      | 1              | 0                 | 20                | 18               | 4               | 0                 | 42              |             |
| UNION      | 1              | 0                 | 0                 | 763              | 0               | 0                 | 763             |             |
| WASHINGTON | 3              | 0                 | 37                | 80               | 5               | 0                 | 122             |             |

U.S. LANDHOLDINGS OF FOREIGN ENTITIES BY TYPE OF LAND USE  
 BY STATE AND COUNTY AS OF FEBRUARY 29, 2008

| STATE NAME | COUNTY NAME | NUMBER OF PARCELS | ACRES IN CROPLAND | ACRES IN PASTURE | ACRES IN FOREST | ACRES IN OTHER AG | ACRES IN NON AG | TOTAL ACRES |
|------------|-------------|-------------------|-------------------|------------------|-----------------|-------------------|-----------------|-------------|
| ARKANSAS   | WHITE       | 1                 | 2,794             | 0                | 0               | 0                 | 0               | 2,794       |
| ---        | WOODRUFF    | 11                | 5,505             | 36               | 132             | 100               | 378             | 6,151       |
| ---        | ---         | 205               | 127,062           | 6,603            | 316,209         | 2,058             | 20,404          | 472,336     |

U. S. LANDHOLDINGS OF FOREIGN ENTITIES BY TYPE OF LAND USE  
BY STATE AND COUNTY AS OF FEBRUARY 29, 2008

| STATE NAME | COUNTY NAME     | NUMBER OF PARCELS | ACRES IN CROPLAND | ACRES IN PASTURE | ACRES IN FOREST | ACRES IN OTHER AG | ACRES IN NON AG | TOTAL ACRES |
|------------|-----------------|-------------------|-------------------|------------------|-----------------|-------------------|-----------------|-------------|
| CALIFORNIA | ALAMEDA         | 13                | 993               | 1,313            | 0               | 1,592             | 105             | 4,003       |
|            | BUTTE           | 15                | 3,335             | 0                | 97,718          | 536               | 0               | 101,589     |
|            | CALAVERAS       | 1                 | 0                 | 0                | 0               | 47                | 0               | 47          |
|            | COLUSA          | 20                | 4,267             | 0                | 0               | 74                | 37              | 4,378       |
|            | CONTRA COSTA    | 22                | 3,554             | 8,323            | 0               | 0                 | 859             | 12,736      |
|            | EL DORADO       | 4                 | 0                 | 56               | 0               | 146               | 224             | 426         |
|            | FRESNO          | 133               | 26,852            | 19,524           | 100             | 3,939             | 538             | 50,953      |
|            | GLENN           | 24                | 8,186             | 0                | 0               | 1,240             | 520             | 9,946       |
|            | IMPERIAL        | 6                 | 38,035            | 0                | 0               | 614               | 7               | 38,656      |
|            | KERN            | 181               | 64,962            | 35,812           | 0               | 14,011            | 726             | 115,511     |
|            | KINGS           | 9                 | 1,782             | 1,984            | 0               | 15                | 68              | 3,849       |
|            | LAKE            | 2                 | 13                | 0                | 0               | 512               | 0               | 525         |
|            | LOS ANGELES     | 22                | 1,373             | 2,382            | 3               | 350               | 354             | 4,462       |
|            | MADERA          | 80                | 17,619            | 4,666            | 413             | 4,324             | 741             | 27,763      |
|            | MARIN           | 1                 | 0                 | 95               | 0               | 0                 | 95              | 190         |
|            | MENDOCINO       | 31                | 237               | 6,894            | 0               | 28,476            | 2,643           | 44,393      |
|            | MERCED          | 26                | 8,018             | 320              | 0               | 780               | 614             | 9,732       |
|            | MODOC           | 1                 | 0                 | 220              | 0               | 320               | 0               | 540         |
|            | MONO            | 4                 | 520               | 300              | 11              | 30                | 0               | 861         |
|            | MONTEREY        | 23                | 5,908             | 3,662            | 0               | 2,093             | 1,189           | 12,852      |
|            | NAPA            | 89                | 2,643             | 9,166            | 1,057           | 5,722             | 9,362           | 27,950      |
|            | NEVADA          | 1                 | 0                 | 0                | 375             | 0                 | 0               | 375         |
|            | ORANGE          | 10                | 606               | 4,638            | 36              | 316               | 420             | 6,016       |
|            | PLACER          | 22                | 4,704             | 1,003            | 9               | 910               | 172             | 6,798       |
|            | PLUMAS          | 19                | 1,280             | 0                | 10,762          | 1,898             | 9               | 13,949      |
|            | RIVERSIDE       | 74                | 8,586             | 1,045            | 0               | 2,169             | 77,348          | 89,148      |
|            | SACRAMENTO      | 33                | 7,732             | 3,253            | 0               | 903               | 854             | 12,742      |
|            | SAN BENITO      | 12                | 4,693             | 18,777           | 0               | 106               | 4               | 23,580      |
|            | SAN BERNARDINO  | 25                | 2,187             | 1,104            | 0               | 1,856             | 1,438           | 6,585       |
|            | SAN DIEGO       | 29                | 746               | 25,491           | 0               | 1,633             | 330             | 28,200      |
|            | SAN JOAQUIN     | 46                | 21,113            | 1,330            | 0               | 618               | 1,209           | 24,270      |
|            | SAN LUIS OBISPO | 37                | 11,218            | 29,864           | 635             | 1,424             | 639             | 43,780      |
|            | SAN MATEO       | 1                 | 176               | 0                | 0               | 686               | 0               | 862         |
|            | SANTA BARBARA   | 22                | 3,411             | 48,121           | 140             | 3,337             | 2,508           | 57,517      |
|            | SANTA CLARA     | 16                | 1,046             | 14,616           | 0               | 2,389             | 79              | 18,130      |
|            | SANTA CRUZ      | 1                 | 200               | 0                | 0               | 0                 | 0               | 200         |
|            | SHASTA          | 15                | 1,104             | 6,566            | 13,227          | 0                 | 10              | 20,907      |
|            | SIERRA          | 2                 | 0                 | 240              | 0               | 7,600             | 0               | 7,840       |
|            | SISKIYOU        | 3                 | 320               | 0                | 0               | 1,980             | 0               | 2,300       |
|            | SOLANO          | 22                | 5,236             | 1,493            | 0               | 307               | 250             | 7,286       |
|            | SONOMA          | 59                | 2,932             | 6,541            | 500             | 3,855             | 1,109           | 14,937      |
|            | STANISLAUS      | 24                | 4,342             | 9                | 0               | 981               | 45              | 5,377       |
|            | SUTTER          | 33                | 10,459            | 13               | 0               | 678               | 616             | 11,766      |
|            | TEHAMA          | 23                | 3,935             | 9,446            | 110,026         | 2,387             | 87              | 125,881     |
|            | TRINITY         | 2                 | 0                 | 240              | 0               | 0                 | 0               | 240         |
|            | TULARE          | 106               | 17,594            | 1,755            | 0               | 3,995             | 480             | 23,824      |
|            | TUOLUMNE        | 4                 | 545               | 128              | 0               | 0                 | 2,079           | 2,752       |
| VENTURA    | 26              | 4,481             | 172               | 2,369            | 3,201           | 1,870             | 12,093          |             |
| YOLO       | 25              | 15,538            | 1,002             | 0                | 5,621           | 813               | 22,974          |             |
| YUBA       | 27              | 6,706             | 2,616             | 0                | 971             | 152               | 10,445          |             |

U.S. LANDHOLDINGS OF FOREIGN ENTITIES BY TYPE OF LAND USE  
BY STATE AND COUNTY AS OF FEBRUARY 29, 2008

| STATE NAME | COUNTY NAME | NUMBER OF PARCELS | ACRES IN CROPLAND | ACRES IN PASTURE | ACRES IN FOREST | ACRES IN OTHER AG | ACRES IN NON AG | TOTAL ACRES |
|------------|-------------|-------------------|-------------------|------------------|-----------------|-------------------|-----------------|-------------|
| -----      | -----       | -----             | -----             | -----            | -----           | -----             | -----           | -----       |
| CALIFORNIA |             | 1,426             | 329,187           | 273,940          | 243,764         | 114,642           | 110,603         | 1,072,136   |

U. S. LANDHOLDINGS OF FOREIGN ENTITIES BY TYPE OF LAND USE  
BY STATE AND COUNTY AS OF FEBRUARY 29, 2008

| STATE NAME | COUNTY NAME | NUMBER OF PARCELS | ACRES IN CROPLAND | ACRES IN PASTURE | ACRES IN FOREST | ACRES IN OTHER AG | ACRES IN NON AG | TOTAL ACRES |
|------------|-------------|-------------------|-------------------|------------------|-----------------|-------------------|-----------------|-------------|
| COLORADO   | ADAMS       | 16                | 9,425             | 493              | 0               | 2,323             | 783             | 13,024      |
|            | ALAMOSA     | 2                 | 0                 | 25,327           | 0               | 0                 | 55              | 25,382      |
|            | ARAPAHOE    | 7                 | 24,266            | 5,433            | 0               | 22                | 0               | 29,721      |
|            | BACA        | 3                 | 0                 | 100,890          | 0               | 0                 | 0               | 100,890     |
|            | BOULDER     | 18                | 745               | 148              | 0               | 24                | 424             | 1,341       |
|            | CHEYENNE    | 17                | 15,622            | 57,179           | 0               | 2,633             | 0               | 75,434      |
|            | CONEJOS     | 2                 | 800               | 960              | 54              | 0                 | 0               | 1,814       |
|            | COSTILLA    | 3                 | 4,225             | 7,200            | 0               | 18,137            | 0               | 29,562      |
|            | CROWLEY     | 4                 | 917               | 3,559            | 0               | 0                 | 0               | 4,476       |
|            | CUSTER      | 4                 | 240               | 40               | 0               | 150               | 773             | 1,203       |
|            | DELTA       | 2                 | 6,352             | 4,306            | 0               | 0                 | 338             | 10,996      |
|            | DOLORES     | 1                 | 544               | 0                | 0               | 308               | 0               | 852         |
|            | DOUGLAS     | 25                | 119               | 14,258           | 422             | 121               | 3,173           | 18,093      |
|            | EAGLE       | 23                | 802               | 3,596            | 6,846           | 21,070            | 2,271           | 34,585      |
|            | ELBERT      | 60                | 6,330             | 19,985           | 0               | 115               | 77              | 26,507      |
|            | EL PASO     | 5                 | 0                 | 3,493            | 0               | 520               | 20              | 4,033       |
|            | FREMONT     | 3                 | 0                 | 99               | 30              | 0                 | 1               | 130         |
|            | GARFIELD    | 23                | 466               | 28,204           | 0               | 8,930             | 98              | 37,698      |
|            | GRAND       | 2                 | 0                 | 312              | 282             | 214               | 10              | 818         |
|            | GUNNISON    | 5                 | 227               | 1,994            | 468             | 228               | 0               | 2,917       |
|            | HUERFANO    | 1                 | 200               | 3,541            | 0               | 0                 | 0               | 3,741       |
|            | JACKSON     | 5                 | 0                 | 319              | 675             | 215               | 0               | 1,209       |
|            | JEFFERSON   | 5                 | 244               | 598              | 0               | 476               | 0               | 1,318       |
|            | KIOWA       | 2                 | 625               | 11,180           | 0               | 0                 | 0               | 11,805      |
|            | KIT CARSON  | 24                | 24,741            | 13,965           | 0               | 0                 | 0               | 38,706      |
|            | LA PLATA    | 19                | 0                 | 82               | 150             | 1,962             | 23              | 2,217       |
|            | LARIMER     | 25                | 1,577             | 5,625            | 0               | 50                | 440             | 7,692       |
|            | LAS ANIMAS  | 11                | 0                 | 37,442           | 60              | 3,701             | 0               | 41,203      |
|            | LINCOLN     | 17                | 7,207             | 34,801           | 2,640           | 1,279             | 0               | 45,927      |
|            | LOGAN       | 4                 | 308               | 3,417            | 0               | 0                 | 0               | 3,725       |
|            | MESA        | 11                | 259               | 5,598            | 0               | 5,300             | 0               | 14,164      |
|            | MOFFAT      | 4                 | 6,736             | 58,657           | 0               | 0                 | 3,007           | 65,393      |
|            | MONTEZUMA   | 1                 | 0                 | 0                | 0               | 50                | 0               | 50          |
|            | MONTROSE    | 6                 | 113               | 3,232            | 199             | 0                 | 420             | 3,964       |
|            | MORGAN      | 4                 | 485               | 183              | 0               | 0                 | 7               | 675         |
|            | OTERO       | 2                 | 4,418             | 3,047            | 0               | 1,627             | 100             | 9,192       |
|            | PARK        | 1                 | 0                 | 1,920            | 0               | 0                 | 0               | 1,920       |
|            | PHILLIPS    | 1                 | 0                 | 883              | 0               | 0                 | 0               | 883         |
|            | PITKIN      | 3                 | 24                | 100              | 295             | 472               | 0               | 891         |
|            | PROWERS     | 2                 | 640               | 0                | 0               | 84                | 0               | 724         |
|            | PUEBLO      | 2                 | 1,945             | 1,234            | 0               | 0                 | 0               | 3,179       |
|            | RIO BLANCO  | 19                | 1,028             | 42,356           | 0               | 0                 | 297             | 43,681      |
|            | RIO GRANDE  | 2                 | 474               | 19               | 0               | 9                 | 0               | 502         |
|            | ROTT        | 12                | 4,984             | 17,548           | 0               | 0                 | 14              | 22,546      |
|            | SAGUACHE    | 11                | 1,805             | 10,475           | 158             | 5,317             | 0               | 17,755      |
|            | SAN JUAN    | 1                 | 0                 | 0                | 0               | 997               | 0               | 997         |
|            | SAN MIGUEL  | 4                 | 0                 | 620              | 455             | 0                 | 0               | 1,075       |
|            | SUMMIT      | 4                 | 150               | 0                | 1,557           | 0                 | 384             | 2,081       |
|            | WASHINGTON  | 10                | 5,538             | 449              | 0               | 1,560             | 0               | 7,547       |
|            | WELD        | 31                | 5,375             | 3,088            | 0               | 958               | 825             | 10,246      |



U.S. LANDHOLDINGS OF FOREIGN ENTITIES BY TYPE OF LAND USE  
 BY STATE AND COUNTY AS OF FEBRUARY 29, 2008

| STATE NAME | COUNTY NAME | NUMBER OF PARCELS | ACRES IN CROPLAND | ACRES IN PASTURE | ACRES IN FOREST | ACRES IN OTHER AG | ACRES IN NON AG | TOTAL ACRES |
|------------|-------------|-------------------|-------------------|------------------|-----------------|-------------------|-----------------|-------------|
| COLORADO   | YUMA        | 7                 | 1,997             | 0                | 0               | 0                 | 402             | 2,399       |
| COLORADO   |             | 476               | 141,953           | 537,855          | 14,291          | 78,852            | 13,942          | 786,893     |

U.S. LANDHOLDINGS OF FOREIGN ENTITIES BY TYPE OF LAND USE  
 BY STATE AND COUNTY AS OF FEBRUARY 29, 2008

| STATE NAME  | COUNTY NAME | NUMBER OF PARCELS | ACRES IN CROPLAND | ACRES IN PASTURE | ACRES IN FOREST | ACRES IN OTHER AG | ACRES IN NON AG | TOTAL ACRES |
|-------------|-------------|-------------------|-------------------|------------------|-----------------|-------------------|-----------------|-------------|
| CONNECTICUT | FAIRFIELD   | 3                 | 0                 | 0                | 1               | 283               | 5               | 289         |
|             | HARTFORD    | 8                 | 377               | 0                | 0               | 87                | 0               | 464         |
|             | LITCHFIELD  | 3                 | 0                 | 157              | 59              | 26                | 0               | 242         |
|             | NEW HAVEN   | 2                 | 0                 | 0                | 65              | 0                 | 48              | 113         |
|             | NEW LONDON  | 1                 | 9                 | 8                | 0               | 0                 | 0               | 17          |
|             | TOLLAND     | 1                 | 0                 | 0                | 27              | 0                 | 5               | 32          |
|             | WINDHAM     | 2                 | 0                 | 30               | 140             | 0                 | 2               | 172         |
| CONNECTICUT |             | 20                | 386               | 195              | 292             | 396               | 60              | 1,329       |

U.S. LANDHOLDINGS OF FOREIGN ENTITIES BY TYPE OF LAND USE  
 BY STATE AND COUNTY AS OF FEBRUARY 29, 2008

| STATE NAME | COUNTY NAME | NUMBER OF PARCELS | ACRES IN CROPLAND | ACRES IN PASTURE | ACRES IN FOREST | ACRES IN OTHER AG | ACRES IN NON AG | TOTAL ACRES |
|------------|-------------|-------------------|-------------------|------------------|-----------------|-------------------|-----------------|-------------|
| DELAWARE   | KENT        | 5                 | 433               | 0                | 48              | 0                 | 48              | 529         |
| DELAWARE   | NEW CASTLE  | 5                 | 2,182             | 0                | 3               | 10                | 1,986           | 4,181       |
| DELAWARE   |             | 10                | 2,615             | 0                | 51              | 10                | 2,034           | 4,710       |

U.S. LANDHOLDINGS OF FOREIGN ENTITIES BY TYPE OF LAND USE  
BY STATE AND COUNTY AS OF FEBRUARY 29, 2008

| STATE NAME | COUNTY NAME  | NUMBER OF PARCELS | ACRES IN CROPLAND | ACRES IN PASTURE | ACRES IN FOREST | ACRES IN OTHER AG | ACRES IN NON AG | TOTAL ACRES |
|------------|--------------|-------------------|-------------------|------------------|-----------------|-------------------|-----------------|-------------|
| FLORIDA    | ALACHUA      | 18                | 1,257             | 3,407            | 28,133          | 284               | 662             | 33,743      |
|            | BAKER        | 1                 | 0                 | 0                | 57,797          | 0                 | 13              | 57,810      |
|            | BAY          | 1                 | 0                 | 0                | 30,735          | 0                 | 0               | 30,735      |
|            | BRADFORD     | 1                 | 0                 | 0                | 38,405          | 0                 | 66              | 38,471      |
|            | BREVARD      | 7                 | 231               | 5,297            | 0               | 309               | 63              | 5,900       |
|            | BROWARD      | 24                | 202               | 708              | 0               | 586               | 524             | 2,020       |
|            | CALHOUN      | 3                 | 0                 | 0                | 4,851           | 10                | 0               | 4,861       |
|            | CHARLOTTE    | 54                | 2,194             | 2,698            | 0               | 1,423             | 216             | 6,531       |
|            | CITRUS       | 1                 | 0                 | 20               | 7               | 0                 | 3               | 30          |
|            | CLAY         | 1                 | 0                 | 550              | 0               | 0                 | 6,538           | 7,088       |
|            | COLLIER      | 15                | 19                | 2,127            | 8,648           | 452               | 91              | 11,337      |
|            | COLUMBIA     | 3                 | 0                 | 0                | 4,507           | 0                 | 0               | 4,507       |
|            | DADE         | 266               | 10,539            | 779              | 282             | 5,380             | 467             | 17,447      |
|            | DESDOTA      | 58                | 1,170             | 3,334            | 163             | 1,013             | 2               | 5,682       |
|            | DIXIE        | 3                 | 0                 | 105              | 7,436           | 47                | 5               | 7,593       |
|            | DUVAL        | 1                 | 0                 | 0                | 6,693           | 0                 | 160             | 6,853       |
|            | ESCAMBIA     | 4                 | 0                 | 0                | 55,681          | 249               | 1,064           | 56,994      |
|            | FRANKLIN     | 1                 | 0                 | 0                | 37,026          | 0                 | 0               | 37,026      |
|            | GADSDEN      | 12                | 1,404             | 158              | 992             | 306               | 141             | 3,001       |
|            | GILCHRIST    | 18                | 28                | 465              | 22,726          | 8,809             | 7               | 32,035      |
|            | GLADES       | 9                 | 0                 | 6,406            | 0               | 148               | 0               | 6,554       |
|            | GULF         | 1                 | 0                 | 0                | 0               | 311               | 0               | 311         |
|            | HAMILTON     | 45                | 661               | 56               | 26,821          | 14                | 8,921           | 36,473      |
|            | HARDEE       | 58                | 807               | 1,816            | 0               | 2,450             | 86              | 5,159       |
|            | HENDRY       | 103               | 6,610             | 3,244            | 0               | 4,116             | 0               | 13,970      |
|            | HIGHLANDS    | 23                | 892               | 2,305            | 400             | 1,409             | 30              | 5,036       |
|            | HILLSBOROUGH | 12                | 1,199             | 3,022            | 3,787           | 3,964             | 9               | 11,981      |
|            | HOLMES       | 1                 | 0                 | 0                | 392             | 0                 | 12              | 404         |
|            | INDIAN RIVER | 17                | 16,223            | 8,408            | 1,062           | 344               | 281             | 26,318      |
|            | JACKSON      | 6                 | 3,297             | 38               | 1,948           | 41                | 0               | 5,324       |
|            | JEFFERSON    | 7                 | 930               | 0                | 2,428           | 40                | 10              | 3,408       |
|            | LAKE         | 93                | 1,514             | 7,318            | 4,329           | 3,305             | 3,071           | 19,537      |
|            | LEE          | 39                | 990               | 7,315            | 77              | 133               | 132             | 8,647       |
|            | LEVY         | 12                | 973               | 627              | 7,660           | 517               | 199             | 9,976       |
|            | LIBERTY      | 1                 | 0                 | 0                | 850             | 0                 | 0               | 850         |
|            | MADISON      | 3                 | 145               | 10               | 24,661          | 7                 | 240             | 25,063      |
|            | MANATEE      | 24                | 3,427             | 163              | 28              | 5,497             | 689             | 9,804       |
|            | MARION       | 96                | 800               | 8,462            | 29,261          | 5,084             | 209             | 43,816      |
|            | MARTIN       | 19                | 3,654             | 7,474            | 318             | 16,118            | 363             | 27,927      |
|            | NASSAU       | 2                 | 0                 | 0                | 63,568          | 0                 | 1,683           | 65,251      |
|            | OKALOOSA     | 4                 | 200               | 21,278           | 9,699           | 85                | 227             | 31,489      |
|            | OKECHOBEE    | 16                | 22                | 10,963           | 0               | 75                | 100             | 11,160      |
|            | ORANGE       | 65                | 285               | 15,836           | 6,838           | 2,544             | 7,909           | 33,412      |
|            | OSCEOLA      | 21                | 5,205             | 2,121            | 0               | 1,076             | 5,561           | 13,963      |
| PALM BEACH | 65           | 130,485           | 791               | 5                | 7,656           | 682               | 139,619         |             |
| PASCO      | 14           | 20                | 1,277             | 660              | 444             | 0                 | 2,401           |             |
| PINELLAS   | 1            | 55                | 0                 | 0                | 0               | 0                 | 55              |             |
| POLK       | 41           | 342               | 8,509             | 256              | 11,280          | 8,526             | 28,913          |             |
| PUTNAM     | 7            | 40                | 0                 | 3,228            | 270             | 584               | 4,122           |             |
| ST JOHNS   | 4            | 648               | 0                 | 9,464            | 0               | 742               | 10,854          |             |



U.S. LANDHOLDINGS OF FOREIGN ENTITIES BY TYPE OF LAND USE  
BY STATE AND COUNTY AS OF FEBRUARY 29, 2008

| STATE NAME | COUNTY NAME | NUMBER OF PARCELS | ACRES IN CROPLAND | ACRES IN PASTURE | ACRES IN FOREST | ACRES IN OTHER AG | ACRES IN NON AG | TOTAL ACRES |
|------------|-------------|-------------------|-------------------|------------------|-----------------|-------------------|-----------------|-------------|
| GEORGIA    | APPLING     | 3                 | 0                 | 0                | 39,767          | 0                 | 0               | 39,767      |
|            | BAKER       | 7                 | 3,262             | 1                | 1,471           | 0                 | 0               | 4,734       |
|            | BALDWIN     | 4                 | 0                 | 0                | 1,427           | 0                 | 52              | 1,479       |
|            | BANKS       | 5                 | 0                 | 0                | 965             | 0                 | 152             | 1,117       |
|            | BARROW      | 9                 | 1,536             | 0                | 207             | 0                 | 592             | 2,335       |
|            | BARTOW      | 9                 | 24                | 9                | 1,461           | 120               | 251             | 1,865       |
|            | BIBB        | 3                 | 0                 | 0                | 579             | 0                 | 207             | 786         |
|            | BLECKLEY    | 3                 | 13                | 158              | 91              | 0                 | 0               | 262         |
|            | BROOKS      | 4                 | 1,166             | 70               | 1,083           | 0                 | 4               | 2,323       |
|            | BRYAN       | 1                 | 0                 | 0                | 510             | 0                 | 0               | 510         |
|            | BULLOCH     | 6                 | 14                | 0                | 3,886           | 0                 | 0               | 3,900       |
|            | BURKE       | 6                 | 673               | 660              | 3,904           | 0                 | 0               | 6,357       |
|            | BUTTS       | 3                 | 35                | 100              | 479             | 1,077             | 43              | 614         |
|            | CALHOUN     | 6                 | 942               | 170              | 554             | 65                | 3               | 1,734       |
|            | CAMDEN      | 1                 | 0                 | 0                | 13              | 0                 | 0               | 13          |
|            | CANDLER     | 8                 | 333               | 47               | 2,070           | 60                | 3               | 2,513       |
|            | CARROLL     | 1                 | 0                 | 70               | 60              | 0                 | 0               | 130         |
|            | CHARLTON    | 4                 | 0                 | 0                | 16,676          | 0                 | 0               | 19,306      |
|            | CHATHAM     | 4                 | 0                 | 2,630            | 2,054           | 123               | 0               | 2,177       |
|            | CHEROKEE    | 6                 | 0                 | 0                | 1,647           | 14                | 0               | 2,275       |
|            | CLAYTON     | 2                 | 0                 | 150              | 79              | 82                | 0               | 161         |
|            | CLINCH      | 5                 | 0                 | 0                | 105,063         | 0                 | 0               | 105,154     |
|            | COBB        | 2                 | 0                 | 116              | 247             | 0                 | 0               | 363         |
|            | COFFEE      | 4                 | 0                 | 0                | 3,761           | 0                 | 0               | 3,761       |
|            | COLQUITT    | 4                 | 862               | 0                | 12              | 492               | 0               | 1,366       |
|            | COLUMBIA    | 4                 | 0                 | 0                | 31              | 197               | 0               | 228         |
|            | COOK        | 2                 | 885               | 0                | 161             | 100               | 99              | 1,245       |
|            | COWETA      | 3                 | 0                 | 100              | 445             | 0                 | 152             | 697         |
|            | CRISP       | 3                 | 0                 | 1,210            | 114             | 70                | 0               | 1,394       |
|            | DAWSON      | 1                 | 0                 | 0                | 82              | 0                 | 0               | 82          |
|            | DECATUR     | 15                | 2,051             | 194              | 1,506           | 56                | 174             | 3,981       |
|            | DEKALB      | 4                 | 0                 | 0                | 212             | 0                 | 28              | 240         |
|            | DODGE       | 3                 | 0                 | 0                | 928             | 0                 | 0               | 928         |
|            | DOOLY       | 6                 | 2,393             | 41               | 2,497           | 82                | 0               | 5,013       |
|            | DOUGHERTY   | 1                 | 73                | 0                | 744             | 0                 | 0               | 817         |
|            | DOUGLAS     | 3                 | 0                 | 210              | 549             | 0                 | 0               | 759         |
|            | EARLY       | 2                 | 0                 | 0                | 278             | 0                 | 0               | 278         |
|            | EFFINGHAM   | 7                 | 0                 | 0                | 5,504           | 296               | 0               | 5,844       |
|            | ELBERT      | 1                 | 0                 | 0                | 363             | 0                 | 44              | 368         |
|            | EMANUEL     | 9                 | 423               | 200              | 4,366           | 0                 | 50              | 5,039       |
|            | EVANS       | 1                 | 0                 | 0                | 130             | 9                 | 0               | 139         |
|            | FANNIN      | 1                 | 0                 | 0                | 205             | 0                 | 0               | 214         |
| FLOYD      | 10          | 0                 | 0                 | 1,165            | 0               | 64                | 1,229           |             |
| FORSYTH    | 2           | 16                | 10                | 26               | 160             | 0                 | 212             |             |
| FRANKLIN   | 3           | 88                | 59                | 68               | 2               | 46                | 263             |             |
| FULTON     | 17          | 249               | 16                | 2,222            | 2,135           | 592               | 5,214           |             |
| GILMER     | 4           | 0                 | 0                 | 3,527            | 0               | 0                 | 3,527           |             |
| GLASCOCK   | 7           | 88                | 0                 | 3,791            | 0               | 42                | 3,921           |             |
| GORDON     | 2           | 0                 | 0                 | 132              | 0               | 0                 | 132             |             |
| GRADY      | 7           | 468               | 22                | 1,425            | 22              | 0                 | 1,937           |             |

U.S. LANDHOLDINGS OF FOREIGN ENTITIES BY TYPE OF LAND USE  
 BY STATE AND COUNTY AS OF FEBRUARY 29, 2008

| STATE NAME | COUNTY NAME | NUMBER OF PARCELS | ACRES IN CROPLAND | ACRES IN PASTURE | ACRES IN FOREST | ACRES IN OTHER AG | ACRES IN NON AG | TOTAL ACRES |
|------------|-------------|-------------------|-------------------|------------------|-----------------|-------------------|-----------------|-------------|
| GEORGIA    | GREENE      | 7                 | 0                 | 0                | 8,113           | 15                | 458             | 8,586       |
|            | GWINNETT    | 13                | 0                 | 68               | 2,341           | 99                | 27              | 2,535       |
|            | HALL        | 18                | 0                 | 0                | 8,122           | 20                | 0               | 8,142       |
|            | HANCOCK     | 8                 | 0                 | 0                | 11,232          | 0                 | 144             | 11,376      |
|            | HARALSON    | 1                 | 0                 | 0                | 1,111           | 0                 | 0               | 1,111       |
|            | HARRIS      | 1                 | 0                 | 0                | 120             | 0                 | 0               | 120         |
|            | HART        | 8                 | 1                 | 39               | 50              | 904               | 146             | 1,140       |
|            | HEARD       | 2                 | 0                 | 0                | 2,533           | 0                 | 0               | 2,533       |
|            | HENRY       | 15                | 172               | 157              | 1,410           | 693               | 583             | 3,015       |
|            | HOUSTON     | 31                | 8,997             | 1,011            | 3,490           | 1,011             | 157             | 14,666      |
|            | IRWIN       | 2                 | 0                 | 0                | 914             | 0                 | 0               | 914         |
|            | JACKSON     | 9                 | 90                | 21               | 569             | 58                | 232             | 970         |
|            | JASPER      | 11                | 100               | 70               | 6,172           | 8                 | 32              | 6,382       |
|            | JEFF DAVIS  | 8                 | 0                 | 0                | 6,399           | 613               | 0               | 7,012       |
|            | JEFFERSON   | 27                | 2,496             | 40               | 8,187           | 554               | 35              | 11,312      |
|            | JENKINS     | 5                 | 10                | 110              | 3,711           | 0                 | 2               | 3,833       |
|            | JOHNSON     | 8                 | 1,985             | 210              | 9,863           | 0                 | 10              | 12,068      |
|            | JONES       | 2                 | 0                 | 0                | 282             | 0                 | 0               | 282         |
|            | LAMAR       | 5                 | 0                 | 60               | 1,343           | 0                 | 0               | 1,403       |
|            | LAURENS     | 6                 | 85                | 0                | 2,747           | 1                 | 0               | 2,833       |
|            | LEE         | 4                 | 2,435             | 0                | 1,019           | 0                 | 51              | 3,505       |
|            | LINCOLN     | 1                 | 0                 | 0                | 16              | 0                 | 0               | 16          |
|            | LOWNDES     | 6                 | 303               | 15               | 366             | 334               | 758             | 1,776       |
|            | MCDUFFIE    | 10                | 569               | 544              | 1,277           | 29                | 28              | 2,447       |
|            | MCINTOSH    | 1                 | 0                 | 0                | 198             | 0                 | 0               | 198         |
|            | MACON       | 18                | 724               | 0                | 2,809           | 28                | 45              | 3,606       |
|            | MADISON     | 9                 | 0                 | 0                | 1,173           | 0                 | 89              | 1,262       |
|            | MARION      | 6                 | 447               | 180              | 1,641           | 0                 | 0               | 2,268       |
|            | MERIWETHER  | 5                 | 178               | 1,300            | 2,065           | 31                | 9               | 3,583       |
|            | MILLER      | 7                 | 4,623             | 0                | 940             | 0                 | 0               | 5,563       |
|            | MITCHELL    | 26                | 3,952             | 30               | 5,873           | 499               | 164             | 10,518      |
|            | MONROE      | 3                 | 0                 | 0                | 105,727         | 0                 | 258             | 105,985     |
|            | MONTGOMERY  | 2                 | 0                 | 0                | 774             | 17                | 0               | 791         |
|            | MORGAN      | 12                | 330               | 1,113            | 3,654           | 0                 | 37              | 5,134       |
|            | MURRAY      | 2                 | 250               | 345              | 175             | 0                 | 0               | 770         |
| NEWTON     | 20          | 160               | 1,414             | 5,068            | 0               | 418               | 7,060           |             |
| OCONEE     | 8           | 0                 | 18                | 770              | 0               | 199               | 987             |             |
| OGLETHORPE | 19          | 0                 | 0                 | 16,265           | 121             | 0                 | 16,386          |             |
| PEACH      | 5           | 688               | 201               | 22               | 19              | 0                 | 930             |             |
| PICKENS    | 7           | 0                 | 0                 | 1,898            | 83              | 1,877             | 3,858           |             |
| PIERCE     | 2           | 0                 | 0                 | 0                | 334             | 0                 | 334             |             |
| PIKE       | 2           | 0                 | 0                 | 750              | 0               | 0                 | 1,000           |             |
| POLK       | 5           | 128               | 40                | 535              | 220             | 78                | 1,001           |             |
| PULASKI    | 6           | 111               | 1                 | 1,325            | 59              | 0                 | 1,496           |             |
| PUTNAM     | 8           | 7                 | 104               | 24,176           | 0               | 111               | 24,398          |             |
| RANDOLPH   | 1           | 0                 | 0                 | 199              | 0               | 0                 | 199             |             |
| RICHMOND   | 4           | 404               | 0                 | 55               | 0               | 2,391             | 2,850           |             |
| ROCKDALE   | 1           | 0                 | 0                 | 0                | 23              | 0                 | 23              |             |
| SCHLEY     | 5           | 260               | 0                 | 1,738            | 0               | 0                 | 1,998           |             |
| SCREVEN    | 15          | 2,941             | 383               | 11,085           | 738             | 485               | 15,632          |             |





U.S. LANDHOLDINGS OF FOREIGN ENTITIES BY TYPE OF LAND USE  
 BY STATE AND COUNTY AS OF FEBRUARY 29, 2008

| STATE NAME | COUNTY NAME | NUMBER OF PARCELS | ACRES IN CROPLAND | ACRES IN PASTURE | ACRES IN FOREST | ACRES IN OTHER AG | ACRES IN NON AG | TOTAL ACRES |
|------------|-------------|-------------------|-------------------|------------------|-----------------|-------------------|-----------------|-------------|
| HAWAII     | HAWAII      | 71                | 34,149            | 28,305           | 1,730           | 30,656            | 1,173           | 96,013      |
|            | HONOLULU    | 10                | 994               | 0                | 0               | 1,117             | 3,193           | 5,304       |
|            | KAUAI       | 6                 | 132               | 2,844            | 4,201           | 697               | 41              | 7,915       |
|            | MAUI        | 19                | 2,721             | 47,671           | 1,140           | 1,617             | 209             | 53,358      |
|            |             | 106               | 37,996            | 78,820           | 7,071           | 34,087            | 4,616           | 162,590     |

U. S. LANDHOLDINGS OF FOREIGN ENTITIES BY TYPE OF LAND USE  
 BY STATE AND COUNTY AS OF FEBRUARY 29, 2008

| STATE NAME | COUNTY NAME | NUMBER OF PARCELS | ACRES IN CROPLAND | ACRES IN PASTURE | ACRES IN FOREST | ACRES IN OTHER AG | ACRES IN NON AG | TOTAL ACRES |        |
|------------|-------------|-------------------|-------------------|------------------|-----------------|-------------------|-----------------|-------------|--------|
| IDAHO      | ADA         | 5                 | 137               | 52               | 0               | 0                 | 36              | 225         |        |
|            | ADAMS       | 1                 | 120               | 1,582            | 100             | 0                 | 0               | 1,802       |        |
|            | BENEWAH     | 1                 | 530               | 0                | 77              | 0                 | 21              | 628         |        |
|            | BINGHAM     | 1                 | 6                 | 0                | 0               | 0                 | 13              | 19          |        |
|            | BONNER      | 2                 | 80                | 0                | 380             | 0                 | 10              | 470         |        |
|            | BOUNDARY    | 1                 | 0                 | 3                | 0               | 2                 | 10              | 15          |        |
|            | CAMAS       | 1                 | 1,155             | 520              | 0               | 425               | 350             | 2,450       |        |
|            | CANYON      | 6                 | 633               | 61               | 0               | 60                | 127             | 881         |        |
|            | CARIBOU     | 3                 | 298               | 1,830            | 0               | 945               | 1,468           | 4,541       |        |
|            | CLEARWATER  | 1                 | 120               | 45               | 45              | 0                 | 0               | 210         |        |
|            | ELMORE      | 1                 | 160               | 0                | 0               | 0                 | 0               | 160         |        |
|            | FREMONT     | 2                 | 0                 | 143              | 0               | 0                 | 0               | 143         |        |
|            | GEM         | 5                 | 75                | 168              | 0               | 0                 | 19              | 262         |        |
|            | JEROME      | 2                 | 60                | 0                | 0               | 0                 | 0               | 60          |        |
|            | KOOTENAI    | 4                 | 0                 | 15               | 0               | 0                 | 514             | 655         |        |
|            | LEMHI       | 2                 | 580               | 80               | 0               | 0                 | 13              | 673         |        |
|            | OWYHEE      | 2                 | 335               | 0                | 0               | 0                 | 11              | 346         |        |
|            | POWER       | 1                 | 0                 | 15               | 0               | 0                 | 0               | 15          |        |
|            | SHOSHONE    | 5                 | 0                 | 0                | 1,106           | 5                 | 0               | 1,111       |        |
|            | TETON       | 9                 | 223               | 2,895            | 156             | 0                 | 2               | 3,276       |        |
|            | TWIN FALLS  | 8                 | 655               | 0                | 0               | 170               | 1               | 826         |        |
|            | WASHINGTON  | 2                 | 0                 | 11,215           | 0               | 0                 | 0               | 11,215      |        |
|            | -----       |                   | 65                | 5,167            | 18,624          | 1,990             | 1,607           | 2,595       | 29,983 |
|            | IDAHO       | -----             |                   |                  |                 |                   |                 |             | 29,983 |

U.S. LANDHOLDINGS OF FOREIGN ENTITIES BY TYPE OF LAND USE  
 BY STATE AND COUNTY AS OF FEBRUARY 29, 2008

| STATE NAME | COUNTY NAME | NUMBER OF PARCELS | ACRES IN CROPLAND | ACRES IN PASTURE | ACRES IN FOREST | ACRES IN OTHER AG | ACRES IN NON AG | TOTAL ACRES |
|------------|-------------|-------------------|-------------------|------------------|-----------------|-------------------|-----------------|-------------|
| ILLINOIS   | ADAMS       | 6                 | 273               | 0                | 0               | 0                 | 1               | 274         |
|            | ALEXANDER   | 7                 | 265               | 141              | 1,798           | 0                 | 59              | 2,263       |
|            | BOONE       | 7                 | 939               | 0                | 12              | 0                 | 0               | 951         |
|            | BUREAU      | 1                 | 0                 | 0                | 0               | 4                 | 0               | 10          |
|            | CARROLL     | 4                 | 838               | 0                | 35              | 0                 | 11              | 884         |
|            | CASS        | 1                 | 174               | 90               | 0               | 0                 | 3               | 267         |
|            | CHAMPAIGN   | 42                | 6,371             | 0                | 0               | 500               | 21              | 6,892       |
|            | CHRISTIAN   | 5                 | 366               | 0                | 0               | 31                | 11              | 408         |
|            | CLINTON     | 1                 | 154               | 6                | 0               | 0                 | 0               | 160         |
|            | COLES       | 4                 | 576               | 0                | 0               | 0                 | 23              | 599         |
|            | COOK        | 4                 | 194               | 0                | 54              | 21                | 24              | 293         |
|            | CRAWFORD    | 1                 | 60                | 0                | 0               | 0                 | 0               | 60          |
|            | CUMBERLAND  | 1                 | 17                | 0                | 0               | 0                 | 0               | 17          |
|            | DEKALB      | 27                | 5,722             | 20               | 15              | 156               | 157             | 6,070       |
|            | DEWITT      | 11                | 2,250             | 119              | 0               | 54                | 5               | 2,428       |
|            | DOUGLAS     | 18                | 2,964             | 220              | 30              | 23                | 351             | 3,588       |
|            | DUPAGE      | 10                | 130               | 0                | 0               | 20                | 119             | 269         |
|            | EDGAR       | 1                 | 55                | 0                | 28              | 0                 | 0               | 83          |
|            | EDWARDS     | 1                 | 16                | 0                | 14              | 0                 | 0               | 30          |
|            | FAYETTE     | 2                 | 67                | 3                | 0               | 0                 | 0               | 70          |
|            | FORD        | 2                 | 757               | 0                | 0               | 16                | 0               | 773         |
|            | FRANKLIN    | 5                 | 1,592             | 83               | 16              | 4                 | 4,223           | 5,918       |
|            | FULTON      | 1                 | 687               | 95               | 0               | 0                 | 0               | 782         |
|            | GREENE      | 3                 | 1,600             | 1,165            | 1,500           | 407               | 187             | 4,859       |
|            | GRUNDY      | 5                 | 512               | 447              | 594             | 0                 | 69              | 1,622       |
|            | HAMILTON    | 5                 | 4,126             | 3                | 29              | 0                 | 296             | 4,454       |
|            | HANCOCK     | 2                 | 1,075             | 0                | 0               | 9                 | 0               | 1,084       |
|            | HARDIN      | 2                 | 373               | 0                | 0               | 277               | 0               | 650         |
|            | HENDERSON   | 1                 | 237               | 0                | 0               | 0                 | 0               | 240         |
|            | HENRY       | 10                | 2,382             | 50               | 15              | 163               | 3               | 2,690       |
|            | IROQUOIS    | 9                 | 2,315             | 109              | 30              | 4                 | 80              | 2,490       |
|            | JACKSON     | 4                 | 1,144             | 7                | 0               | 0                 | 32              | 1,151       |
|            | JEFFERSON   | 2                 | 118               | 0                | 0               | 0                 | 0               | 118         |
|            | JERSEY      | 2                 | 1,375             | 0                | 0               | 24                | 21              | 1,420       |
|            | JODAVIESS   | 2                 | 189               | 254              | 44              | 0                 | 0               | 487         |
| JOHNSON    | 3           | 120               | 90                | 25               | 25              | 20                | 280             |             |
| KANE       | 6           | 827               | 0                 | 0                | 45              | 132               | 1,004           |             |
| KANKAKEE   | 1           | 20                | 0                 | 0                | 0               | 54                | 74              |             |
| KENDALL    | 17          | 2,262             | 28                | 150              | 16              | 98                | 2,554           |             |
| KNOX       | 3           | 656               | 440               | 0                | 13              | 0                 | 1,109           |             |
| LAKE       | 5           | 262               | 0                 | 0                | 81              | 0                 | 343             |             |
| LA SALLE   | 18          | 2,454             | 356               | 324              | 8               | 412               | 3,554           |             |
| LAWRENCE   | 1           | 13                | 0                 | 0                | 0               | 0                 | 13              |             |
| LEE        | 12          | 3,445             | 0                 | 0                | 0               | 0                 | 3,445           |             |
| LIVINGSTON | 4           | 245               | 0                 | 0                | 0               | 103               | 3,548           |             |
| LOGAN      | 11          | 1,159             | 4                 | 12               | 49              | 48                | 3,442           |             |
| MCDONOUGH  | 6           | 887               | 2                 | 0                | 20              | 223               | 1,418           |             |
| MCHEERY    | 9           | 3,187             | 40                | 119              | 0               | 1                 | 890             |             |
| MCLEAN     | 23          | 19,324            | 0                 | 14               | 0               | 310               | 3,656           |             |
| MACON      | 19          | 2,501             | 0                 | 3                | 17              | 76                | 19,414          |             |
|            |             |                   |                   |                  |                 | 41                | 2,562           |             |

U.S. LANDHOLDINGS OF FOREIGN ENTITIES BY TYPE OF LAND USE  
 BY STATE AND COUNTY AS OF FEBRUARY 29, 2008

| STATE NAME | COUNTY NAME | NUMBER OF PARCELS | ACRES IN CROPLAND | ACRES IN PASTURE | ACRES IN FOREST | ACRES IN OTHER AG | ACRES IN NON AG | TOTAL ACRES |
|------------|-------------|-------------------|-------------------|------------------|-----------------|-------------------|-----------------|-------------|
| ILLINOIS   | MACOUPIN    | 10                | 1,173             | 96               | 7               | 0                 | 0               | 1,276       |
|            | MADISON     | 6                 | 702               | 0                | 0               | 0                 | 9               | 711         |
|            | MARION      | 1                 | 146               | 38               | 0               | 0                 | 20              | 204         |
|            | MARSHALL    | 2                 | 270               | 0                | 146             | 0                 | 0               | 416         |
|            | MASON       | 2                 | 1,736             | 0                | 100             | 0                 | 368             | 2,204       |
|            | MASSAC      | 2                 | 2,345             | 0                | 0               | 0                 | 0               | 2,345       |
|            | MENARD      | 1                 | 292               | 0                | 0               | 0                 | 0               | 301         |
|            | MONTGOMERY  | 5                 | 734               | 4                | 0               | 9                 | 0               | 743         |
|            | MORGAN      | 4                 | 234               | 20               | 0               | 475               | 48              | 1,261       |
|            | MOULTRIE    | 10                | 2,566             | 25               | 0               | 38                | 0               | 2,639       |
|            | OGLE        | 24                | 5,997             | 144              | 15              | 33                | 15              | 6,485       |
|            | PEORIA      | 2                 | 96                | 1                | 23              | 169               | 0               | 193         |
|            | PERRY       | 3                 | 700               | 48               | 40              | 0                 | 1               | 793         |
|            | PIATT       | 33                | 791               | 0                | 0               | 6                 | 61              | 858         |
|            | POPE        | 1                 | 1,851             | 105              | 0               | 0                 | 185             | 2,131       |
|            | PULASKI     | 5                 | 27                | 0                | 317             | 0                 | 1               | 324         |
|            | PUTNAM      | 2                 | 285               | 0                | 0               | 0                 | 51              | 336         |
|            | RANDOLPH    | 29                | 17                | 0                | 0               | 0                 | 1,148           | 1,165       |
|            | RICHLAND    | 1                 | 162               | 20               | 15              | 0                 | 22              | 199         |
|            | ST CLAIR    | 2                 | 595               | 1                | 0               | 0                 | 5               | 600         |
|            | SANGAMON    | 5                 | 4                 | 0                | 0               | 433               | 39              | 446         |
|            | SCHUYLER    | 1                 | 458               | 0                | 0               | 0                 | 3               | 461         |
|            | SCOTT       | 1                 | 537               | 0                | 0               | 0                 | 0               | 537         |
|            | SHELBY      | 2                 | 220               | 0                | 0               | 16                | 0               | 236         |
|            | STARK       | 1                 | 600               | 1                | 0               | 0                 | 0               | 601         |
|            | STEPHENSON  | 2                 | 39                | 0                | 0               | 0                 | 0               | 39          |
|            | TAZEWELL    | 1                 | 457               | 133              | 166             | 0                 | 0               | 652         |
|            | UNION       | 3                 | 3,477             | 574              | 542             | 0                 | 0               | 4,593       |
|            | VERMILLION  | 9                 | 303               | 0                | 40              | 34                | 0               | 377         |
|            | WARREN      | 5                 | 9,118             | 0                | 1,000           | 102               | 199             | 10,419      |
|            | WAYNE       | 13                | 215               | 0                | 0               | 278               | 75              | 468         |
|            | WHITESIDE   | 2                 | 170               | 0                | 0               | 0                 | 0               | 170         |
|            | WILL        | 10                | 747               | 400              | 433             | 279               | 168             | 1,957       |
| WILLIAMSON | 2           | 1,096             | 70                | 132              | 0               | 4                 | 1,283           |             |
| WINNEBAGO  | 5           | 299               | 0                 | 0                | 26              | 15                | 324             |             |
| WOODFORD   | 1           | 122,994           | 5,452             | 7,837            | 3,886           | 9,875             | 150,044         |             |
| ILLINOIS   |             | 555               | 122,994           | 5,452            | 7,837           | 3,886             | 9,875           | 150,044     |



U.S. LANDHOLDINGS OF FOREIGN ENTITIES BY TYPE OF LAND USE  
 BY STATE AND COUNTY AS OF FEBRUARY 29, 2008

| STATE NAME | COUNTY NAME | NUMBER OF PARCELS | ACRES IN CROPLAND | ACRES IN PASTURE | ACRES IN FOREST | ACRES IN OTHER AG | ACRES IN NON AG | TOTAL ACRES |
|------------|-------------|-------------------|-------------------|------------------|-----------------|-------------------|-----------------|-------------|
| INDIANA    | TIPTON      | 1                 | 0                 | 0                | 0               | 2                 | 0               | 2           |
|            | VANDERBURGH | 3                 | 12                | 0                | 1               | 0                 | 68              | 81          |
|            | VIGO        | 2                 | 382               | 44               | 368             | 0                 | 141             | 935         |
|            | WABASH      | 1                 | 42                | 0                | 0               | 0                 | 0               | 42          |
|            | WARREN      | 4                 | 910               | 0                | 0               | 0                 | 0               | 910         |
|            | WARRICK     | 2                 | 66                | 3                | 0               | 81                | 521             | 671         |
|            | WASHINGTON  | 4                 | 138               | 0                | 0               | 0                 | 0               | 138         |
|            | WAYNE       | 1                 | 0                 | 88               | 23              | 0                 | 0               | 111         |
|            | WHITE       | 16                | 3,853             | 152              | 17              | 324               | 126             | 4,472       |
|            |             |                   | 220               | 31,019           | 1,970           | 4,303             | 2,197           | 21,017      |

U.S. LANDHOLDINGS OF FOREIGN ENTITIES BY TYPE OF LAND USE  
 BY STATE AND COUNTY AS OF FEBRUARY 29, 2008

| STATE NAME | COUNTY NAME     | NUMBER OF PARCELS | ACRES IN CROPLAND | ACRES IN PASTURE | ACRES IN FOREST | ACRES IN OTHER AG | ACRES IN NON AG | TOTAL ACRES |
|------------|-----------------|-------------------|-------------------|------------------|-----------------|-------------------|-----------------|-------------|
| IOWA       | BENTON          | 1                 | 21                | 0                | 0               | 0                 | 20              | 41          |
|            | BLACK HAWK      | 2                 | 214               | 0                | 0               | 0                 | 0               | 214         |
|            | BOONE           | 5                 | 491               | 8                | 0               | 37                | 31              | 567         |
|            | BREMER          | 1                 | 108               | 0                | 0               | 0                 | 0               | 108         |
|            | BUENA VISTA     | 3                 | 1,342             | 0                | 0               | 0                 | 59              | 1,401       |
|            | BUTLER          | 4                 | 347               | 0                | 0               | 15                | 0               | 362         |
|            | CASS            | 1                 | 80                | 0                | 0               | 0                 | 0               | 80          |
|            | CEDAR           | 3                 | 861               | 15               | 11              | 10                | 39              | 936         |
|            | CERRO GORDO     | 6                 | 2,200             | 411              | 0               | 0                 | 1,581           | 4,192       |
|            | CHICKASAW       | 1                 | 11                | 0                | 0               | 0                 | 0               | 11          |
|            | CLARKE          | 1                 | 175               | 66               | 0               | 0                 | 0               | 241         |
|            | CLAY            | 3                 | 178               | 11               | 0               | 6                 | 56              | 251         |
|            | CLAYTON         | 1                 | 13                | 0                | 0               | 0                 | 7               | 20          |
|            | CLINTON         | 3                 | 19                | 26               | 0               | 0                 | 42              | 87          |
|            | DALLAS          | 4                 | 127               | 82               | 0               | 35                | 2               | 246         |
|            | DECATUR         | 1                 | 0                 | 0                | 0               | 668               | 0               | 668         |
|            | DELAWARE        | 1                 | 16                | 0                | 0               | 0                 | 0               | 16          |
|            | DES MOINES      | 2                 | 27                | 0                | 0               | 3                 | 9               | 39          |
|            | EMMET           | 2                 | 659               | 20               | 0               | 0                 | 28              | 707         |
|            | FAYETTE         | 8                 | 2,126             | 0                | 0               | 75                | 88              | 2,289       |
|            | FLOYD           | 3                 | 581               | 35               | 0               | 0                 | 57              | 673         |
|            | FRANKLIN        | 1                 | 265               | 25               | 0               | 0                 | 19              | 309         |
|            | HANCOCK         | 2                 | 64                | 0                | 0               | 0                 | 0               | 64          |
|            | HOWARD          | 3                 | 4,931             | 0                | 0               | 0                 | 2               | 4,933       |
|            | JASPER          | 1                 | 40                | 0                | 0               | 0                 | 0               | 40          |
|            | JONES           | 1                 | 0                 | 0                | 0               | 6                 | 0               | 6           |
|            | KEOKUK          | 1                 | 0                 | 42               | 0               | 0                 | 0               | 42          |
|            | KOSSUTH         | 4                 | 2,098             | 15               | 0               | 0                 | 32              | 2,130       |
|            | LEE             | 3                 | 70                | 7                | 15              | 387               | 0               | 472         |
|            | LINN            | 8                 | 1,450             | 60               | 0               | 0                 | 235             | 1,707       |
|            | LYON            | 2                 | 230               | 7                | 0               | 5                 | 0               | 295         |
|            | MAHASKA         | 2                 | 349               | 7                | 0               | 0                 | 25              | 381         |
|            | MARSHALL        | 1                 | 136               | 13               | 0               | 0                 | 11              | 160         |
|            | MILLS           | 2                 | 153               | 0                | 0               | 41                | 0               | 194         |
|            | MITCHELL        | 12                | 11,736            | 0                | 0               | 5                 | 48              | 11,789      |
|            | MONROE          | 4                 | 161               | 44               | 66              | 51                | 81              | 403         |
|            | MONTGOMERY      | 1                 | 218               | 0                | 0               | 0                 | 12              | 230         |
|            | MUSCATINE       | 4                 | 907               | 0                | 0               | 770               | 228             | 1,905       |
|            | O BRIEN         | 1                 | 20                | 0                | 0               | 0                 | 0               | 20          |
|            | PAGE            | 1                 | 77                | 0                | 0               | 0                 | 0               | 77          |
|            | PALO ALTO       | 1                 | 15                | 0                | 0               | 0                 | 0               | 15          |
|            | POCAHONTAS      | 2                 | 669               | 0                | 0               | 0                 | 27              | 696         |
|            | POLK            | 2                 | 187               | 5                | 0               | 0                 | 0               | 192         |
|            | E POTTAWATTAMIE | 3                 | 214               | 0                | 0               | 60                | 34              | 308         |
|            | RINGGOLD        | 2                 | 340               | 302              | 0               | 20                | 86              | 748         |
|            | SAC             | 2                 | 620               | 0                | 0               | 0                 | 20              | 640         |
|            | SCOTT           | 7                 | 905               | 0                | 14              | 0                 | 84              | 1,003       |
|            | SHELBY          | 1                 | 224               | 0                | 0               | 0                 | 0               | 224         |
|            | SIOUX           | 1                 | 33                | 0                | 0               | 47                | 0               | 80          |
|            | STORY           | 4                 | 176               | 80               | 0               | 42                | 20              | 318         |





U.S. LANDHOLDINGS OF FOREIGN ENTITIES BY TYPE OF LAND USE  
BY STATE AND COUNTY AS OF FEBRUARY 29, 2008

| STATE NAME | COUNTY NAME | NUMBER OF PARCELS | ACRES IN CROPLAND | ACRES IN PASTURE | ACRES IN FOREST | ACRES IN OTHER AG | ACRES IN NON AG | TOTAL ACRES |
|------------|-------------|-------------------|-------------------|------------------|-----------------|-------------------|-----------------|-------------|
| KANSAS     | ALLEN       | 1                 | 19                | 0                | 0               | 0                 | 7               | 26          |
|            | ANDERSON    | 1                 | 0                 | 240              | 0               | 0                 | 0               | 240         |
|            | BARBER      | 1                 | 0                 | 80               | 0               | 0                 | 0               | 80          |
|            | BOURBON     | 2                 | 40                | 120              | 0               | 0                 | 0               | 160         |
|            | BROWN       | 1                 | 128               | 0                | 0               | 17                | 0               | 145         |
|            | BUTLER      | 3                 | 200               | 8,115            | 0               | 0                 | 0               | 8,315       |
|            | CHASE       | 1                 | 88                | 75               | 0               | 0                 | 0               | 163         |
|            | CHEYENNE    | 2                 | 509               | 808              | 0               | 0                 | 284             | 1,601       |
|            | CLAY        | 1                 | 26                | 37               | 0               | 0                 | 0               | 63          |
|            | CLOUD       | 3                 | 30,046            | 0                | 0               | 0                 | 0               | 30,046      |
|            | COMANCHE    | 1                 | 483               | 3,856            | 0               | 0                 | 0               | 4,339       |
|            | DECATUR     | 1                 | 258               | 62               | 0               | 0                 | 0               | 320         |
|            | DONIPHAN    | 3                 | 673               | 0                | 220             | 0                 | 112             | 1,005       |
|            | ELK         | 10                | 0                 | 14,533           | 0               | 0                 | 0               | 14,533      |
|            | ELLIS       | 1                 | 133               | 342              | 0               | 0                 | 0               | 475         |
|            | ELLSWORTH   | 21                | 5,125             | 1,749            | 1               | 0                 | 0               | 6,875       |
|            | FORD        | 2                 | 42,983            | 0                | 0               | 0                 | 0               | 42,983      |
|            | GEARY       | 2                 | 0                 | 25               | 0               | 160               | 0               | 185         |
|            | GRAHAM      | 1                 | 620               | 0                | 0               | 20                | 0               | 640         |
|            | GREELEY     | 6                 | 1,788             | 0                | 0               | 0                 | 0               | 1,788       |
|            | HAMILTON    | 1                 | 2,192             | 1                | 0               | 278               | 0               | 2,471       |
|            | HASKELL     | 1                 | 157               | 0                | 0               | 0                 | 0               | 157         |
|            | HODGEMAN    | 1                 | 0                 | 141              | 0               | 0                 | 19              | 160         |
|            | JACKSON     | 1                 | 0                 | 0                | 23              | 0                 | 0               | 23          |
|            | JEWELL      | 8                 | 953               | 157              | 58              | 11                | 15              | 1,194       |
|            | JOHNSON     | 2                 | 345               | 46               | 15              | 0                 | 5               | 411         |
|            | KEARNEY     | 2                 | 160               | 80               | 0               | 0                 | 0               | 240         |
|            | KIOWA       | 2                 | 2,118             | 0                | 0               | 0                 | 0               | 2,118       |
|            | LINCOLN     | 33                | 8,564             | 7,187            | 1               | 0                 | 0               | 15,752      |
|            | MCPHERSON   | 1                 | 0                 | 0                | 0               | 3                 | 0               | 3           |
|            | MARION      | 4                 | 261               | 0                | 0               | 0                 | 0               | 261         |
|            | MONTGOMERY  | 3                 | 123               | 33               | 1,048           | 0                 | 363             | 1,567       |
|            | MORTON      | 1                 | 40                | 0                | 0               | 0                 | 0               | 40          |
|            | NEMAHA      | 1                 | 640               | 0                | 0               | 0                 | 0               | 640         |
|            | NORTON      | 2                 | 145               | 332              | 0               | 0                 | 0               | 477         |
|            | OTTAWA      | 3                 | 396               | 0                | 0               | 12                | 18              | 426         |
|            | PHILLIPS    | 7                 | 1,226             | 129              | 0               | 73                | 49              | 1,477       |
|            | RENO        | 4                 | 158               | 73               | 0               | 0                 | 7               | 238         |
|            | REPUBLIC    | 1                 | 0                 | 240              | 0               | 0                 | 60              | 300         |
|            | RICE        | 1                 | 80                | 0                | 0               | 0                 | 0               | 80          |
|            | ROOKS       | 4                 | 782               | 0                | 10              | 37                | 10              | 839         |
|            | SEDGWICK    | 2                 | 51                | 0                | 0               | 0                 | 140             | 191         |
|            | SHERMAN     | 3                 | 3,456             | 22               | 0               | 170               | 0               | 3,648       |
|            | SMITH       | 2                 | 310               | 0                | 0               | 10                | 0               | 320         |
|            | STANTON     | 1                 | 316               | 0                | 0               | 5                 | 0               | 321         |
|            | TREGO       | 1                 | 86                | 232              | 0               | 0                 | 0               | 318         |
|            | WALLACE     | 2                 | 2,574             | 7                | 0               | 0                 | 25              | 2,606       |
|            | WASHINGTON  | 1                 | 140               | 20               | 0               | 0                 | 0               | 160         |
|            | WICHITA     | 4                 | 2,543             | 0                | 0               | 0                 | 0               | 2,543       |
|            | WILSON      | 2                 | 45                | 245              | 0               | 0                 | 0               | 290         |

U.S. LANDHOLDINGS OF FOREIGN ENTITIES BY TYPE OF LAND USE  
 BY STATE AND COUNTY AS OF FEBRUARY 29, 2008

| STATE<br>NAME | COUNTY<br>NAME | NUMBER OF<br>PARCELS | ACRES IN<br>CROPLAND | ACRES IN<br>PASTURE | ACRES IN<br>FOREST | ACRES IN<br>OTHER AG | ACRES IN<br>NON AG | TOTAL<br>ACRES |
|---------------|----------------|----------------------|----------------------|---------------------|--------------------|----------------------|--------------------|----------------|
| KANSAS        | WYANDOTTE      | 1                    | 125                  | 0                   | 51                 | 0                    | 0                  | 176            |
| KANSAS        |                | 166                  | 111,105              | 38,987              | 1,427              | 796                  | 1,114              | 153,429        |

U.S. LANDHOLDINGS OF FOREIGN ENTITIES BY TYPE OF LAND USE  
BY STATE AND COUNTY AS OF FEBRUARY 29, 2008

| STATE NAME | COUNTY NAME  | NUMBER OF PARCELS | ACRES IN CROPLAND | ACRES IN PASTURE | ACRES IN FOREST | ACRES IN OTHER AG | ACRES IN NON AG | TOTAL ACRES |
|------------|--------------|-------------------|-------------------|------------------|-----------------|-------------------|-----------------|-------------|
| KENTUCKY   | ALLEN        | 13                | 220               | 1,159            | 363             | 328               | 1               | 2,071       |
|            | ANDERSON     | 2                 | 88                | 92               | 130             | 0                 | 0               | 310         |
|            | BARREN       | 2                 | 350               | 212              | 44              | 0                 | 82              | 688         |
|            | BOONE        | 8                 | 0                 | 15               | 0               | 11                | 244             | 270         |
|            | BOURBON      | 16                | 1,307             | 2,983            | 55              | 96                | 160             | 4,601       |
|            | BOYLE        | 3                 | 151               | 130              | 218             | 0                 | 0               | 4,499       |
|            | BRACKEN      | 1                 | 0                 | 125              | 0               | 0                 | 0               | 125         |
|            | BREATHITT    | 3                 | 8                 | 0                | 0               | 0                 | 748             | 756         |
|            | BRECKINRIDGE | 1                 | 51                | 0                | 499             | 0                 | 0               | 550         |
|            | BUTLER       | 2                 | 0                 | 50               | 0               | 0                 | 23              | 73          |
|            | CALDWELL     | 2                 | 149               | 30               | 67              | 0                 | 2               | 248         |
|            | CALLOWAY     | 2                 | 60                | 12               | 23              | 0                 | 0               | 95          |
|            | CARLISLE     | 1                 | 0                 | 0                | 245             | 0                 | 0               | 245         |
|            | CARROLL      | 5                 | 160               | 0                | 983             | 0                 | 250             | 1,393       |
|            | CASEY        | 2                 | 30                | 48               | 180             | 0                 | 104             | 362         |
|            | CHRISTIAN    | 1                 | 91                | 0                | 48              | 0                 | 0               | 139         |
|            | CLARK        | 5                 | 140               | 522              | 6               | 0                 | 4               | 672         |
|            | CRITTENDEN   | 5                 | 774               | 948              | 406             | 85                | 10              | 2,223       |
|            | EDMONSON     | 2                 | 192               | 0                | 0               | 0                 | 95              | 287         |
|            | ELLIOTT      | 2                 | 9                 | 0                | 0               | 0                 | 452             | 461         |
|            | FAYETTE      | 61                | 2,084             | 7,102            | 120             | 1,040             | 368             | 10,714      |
|            | GALLATIN     | 2                 | 89                | 10               | 23              | 0                 | 0               | 122         |
|            | GARRARD      | 2                 | 30                | 246              | 45              | 31                | 7               | 359         |
|            | GRAVES       | 5                 | 195               | 0                | 1,757           | 0                 | 0               | 1,952       |
|            | GREEN        | 2                 | 0                 | 120              | 7               | 91                | 0               | 218         |
|            | HANCOCK      | 1                 | 25                | 0                | 0               | 0                 | 15              | 40          |
|            | HENDERSON    | 2                 | 748               | 20               | 2,074           | 0                 | 14              | 2,856       |
|            | HENRY        | 2                 | 200               | 550              | 70              | 110               | 0               | 930         |
|            | HOPKINS      | 3                 | 380               | 445              | 1,192           | 0                 | 620             | 2,637       |
|            | JEFFERSON    | 2                 | 0                 | 0                | 241             | 0                 | 0               | 241         |
|            | JESSAMINE    | 4                 | 72                | 50               | 55              | 26                | 42              | 245         |
|            | LARUE        | 1                 | 25                | 25               | 40              | 0                 | 0               | 90          |
|            | LETCHER      | 1                 | 0                 | 0                | 150             | 0                 | 176             | 326         |
|            | LEWIS        | 1                 | 0                 | 75               | 1,495           | 0                 | 0               | 1,570       |
|            | LINCOLN      | 4                 | 706               | 565              | 17              | 0                 | 10              | 1,298       |
| LIVINGSTON | 1            | 760               | 0                 | 409              | 0               | 0                 | 1,169           |             |
| LOGAN      | 1            | 120               | 0                 | 99               | 0               | 0                 | 219             |             |
| MADISON    | 1            | 0                 | 0                 | 0                | 12              | 0                 | 12              |             |
| MARION     | 1            | 0                 | 0                 | 146              | 10              | 0                 | 156             |             |
| MARSHALL   | 1            | 54                | 0                 | 45               | 13              | 0                 | 112             |             |
| MEADE      | 2            | 77                | 42                | 135              | 0               | 0                 | 254             |             |
| MERCER     | 6            | 963               | 920               | 20               | 81              | 9                 | 1,993           |             |
| METCALFE   | 2            | 3                 | 117               | 61               | 0               | 0                 | 181             |             |
| MONTGOMERY | 5            | 25                | 34                | 98               | 0               | 0                 | 157             |             |
| MORGAN     | 1            | 1                 | 0                 | 0                | 0               | 2                 | 3               |             |
| NELSON     | 2            | 0                 | 225               | 0                | 46              | 0                 | 271             |             |
| NICHOLAS   | 2            | 46                | 277               | 100              | 1               | 0                 | 424             |             |
| OHIO       | 1            | 0                 | 0                 | 276              | 0               | 0                 | 276             |             |
| OLDHAM     | 3            | 0                 | 1,241             | 150              | 0               | 21                | 1,412           |             |
| POWELL     | 1            | 0                 | 0                 | 60               | 0               | 163               | 223             |             |

U.S. LANDHOLDINGS OF FOREIGN ENTITIES BY TYPE OF LAND USE  
 BY STATE AND COUNTY AS OF FEBRUARY 29, 2008

| STATE NAME | COUNTY NAME | NUMBER OF PARCELS | ACRES IN CROPLAND | ACRES IN PASTURE | ACRES IN FOREST | ACRES IN OTHER AG | ACRES IN NON AG | TOTAL ACRES |        |
|------------|-------------|-------------------|-------------------|------------------|-----------------|-------------------|-----------------|-------------|--------|
| KENTUCKY   | PULASKI     | 1                 | 0                 | 0                | 860             | 0                 | 0               | 860         |        |
|            | ROCKCASTLE  | 1                 | 0                 | 100              | 0               | 87                | 0               | 187         |        |
|            | ROWAN       | 1                 | 2                 | 0                | 0               | 0                 | 10              | 12          |        |
|            | SCOTT       | 9                 | 337               | 2,655            | 8               | 227               | 1,698           | 4,925       |        |
|            | SHELBY      | 1                 | 0                 | 25               | 0               | 0                 | 3               | 28          |        |
|            | SIMPSON     | 5                 | 40                | 236              | 0               | 27                | 0               | 303         |        |
|            | TODD        | 1                 | 14                | 0                | 0               | 0                 | 0               | 14          |        |
|            | WARREN      | 4                 | 66                | 82               | 628             | 38                | 35              | 850         |        |
|            | WASHINGTON  | 1                 | 0                 | 0                | 0               | 15                | 0               | 15          |        |
|            | WHITLEY     | 2                 | 0                 | 0                | 55              | 0                 | 0               | 55          |        |
|            | WOLFE       | 1                 | 11                | 0                | 105             | 0                 | 0               | 116         |        |
|            | WOODFORD    | 47                | 1,959             | 6,752            | 182             | 382               | 323             | 9,298       |        |
|            |             |                   | 275               | 12,512           | 28,240          | 13,991            | 2,757           | 5,691       | 63,191 |

U.S. LANDHOLDINGS OF FOREIGN ENTITIES BY TYPE OF LAND USE  
BY STATE AND COUNTY AS OF FEBRUARY 29, 2008

| STATE NAME    | COUNTY NAME     | NUMBER OF PARCELS | ACRES IN CROPLAND | ACRES IN PASTURE | ACRES IN FOREST | ACRES IN OTHER AG | ACRES IN NON AG | TOTAL ACRES |
|---------------|-----------------|-------------------|-------------------|------------------|-----------------|-------------------|-----------------|-------------|
| LOUISIANA     | ACADIA          | 1                 | 0                 | 0                | 318             | 0                 | 0               | 318         |
|               | ALLEN           | 1                 | 0                 | 0                | 193             | 0                 | 0               | 193         |
|               | ASCENSION       | 8                 | 3,155             | 2,286            | 1,205           | 152               | 38              | 6,836       |
|               | ASSUMPTION      | 1                 | 270               | 0                | 100             | 170               | 0               | 540         |
|               | AVOYELLES       | 2                 | 0                 | 0                | 3,364           | 0                 | 20              | 3,384       |
|               | BEAUREGARD      | 17                | 0                 | 0                | 38,136          | 0                 | 0               | 38,136      |
|               | BIENVILLE       | 3                 | 0                 | 80               | 140             | 0                 | 0               | 220         |
|               | BOSSIER         | 1                 | 0                 | 0                | 147             | 0                 | 0               | 147         |
|               | CADDO           | 3                 | 3,049             | 280              | 1,624           | 231               | 380             | 5,564       |
|               | CALCASIEU       | 6                 | 549               | 537              | 14,689          | 0                 | 21              | 15,796      |
|               | CALDWELL        | 7                 | 0                 | 0                | 117,934         | 146               | 883             | 118,963     |
|               | CAMERON         | 2                 | 80                | 0                | 0               | 90                | 824             | 994         |
|               | CATAHOULA       | 8                 | 4,218             | 0                | 52,384          | 370               | 1,244           | 58,216      |
|               | CONCORDIA       | 12                | 6,917             | 11               | 605             | 520               | 41              | 8,094       |
|               | DE SOTO         | 4                 | 0                 | 334              | 2,084           | 0                 | 0               | 2,418       |
|               | EAST CARROLL    | 1                 | 800               | 15               | 0               | 45                | 0               | 860         |
|               | EAST FELICIANA  | 1                 | 500               | 0                | 0               | 70                | 0               | 570         |
|               | FRANKLIN        | 3                 | 2,968             | 0                | 0               | 0                 | 134             | 3,102       |
|               | GRANT           | 3                 | 0                 | 0                | 8,559           | 0                 | 424             | 8,983       |
|               | IBERVILLE       | 1                 | 0                 | 392              | 0               | 0                 | 23              | 415         |
|               | JACKSON         | 3                 | 0                 | 76               | 229             | 0                 | 0               | 305         |
|               | JEFFERSON       | 2                 | 460               | 4,065            | 0               | 40                | 0               | 4,565       |
|               | JEFFERSON DAVIS | 12                | 2,332             | 2,014            | 0               | 0                 | 3               | 4,349       |
|               | LAFAYETTE       | 1                 | 6                 | 0                | 0               | 0                 | 0               | 6           |
|               | LASALLE         | 2                 | 0                 | 0                | 172,872         | 0                 | 0               | 172,872     |
|               | LIVINGSTON      | 2                 | 0                 | 2                | 0               | 79                | 0               | 81          |
|               | MADISON         | 4                 | 8,226             | 0                | 394             | 0                 | 217             | 8,837       |
|               | MOREHOUSE       | 11                | 22,218            | 0                | 773             | 205               | 3,664           | 26,860      |
|               | NATCHITOCHES    | 8                 | 0                 | 0                | 5,277           | 0                 | 0               | 5,277       |
|               | PLAQUEMINES     | 4                 | 1,200             | 15,396           | 0               | 5,816             | 23,134          | 45,546      |
|               | RAPIDES         | 7                 | 2,937             | 0                | 3,907           | 130               | 659             | 7,633       |
|               | RICHLAND        | 2                 | 7,532             | 0                | 0               | 0                 | 260             | 7,792       |
|               | SABINE          | 2                 | 0                 | 0                | 5,054           | 0                 | 0               | 5,054       |
|               | ST CHARLES      | 3                 | 50                | 0                | 0               | 6                 | 0               | 56          |
|               | ST HELENA       | 1                 | 0                 | 0                | 50              | 0                 | 0               | 50          |
|               | ST JAMES        | 16                | 1,555             | 923              | 23              | 215               | 2,194           | 4,910       |
|               | ST JOHN BAPTIST | 5                 | 350               | 952              | 0               | 200               | 710             | 2,212       |
|               | ST LANDRY       | 1                 | 8                 | 0                | 0               | 0                 | 4               | 12          |
|               | ST MARTIN       | 12                | 0                 | 149              | 0               | 58                | 0               | 207         |
|               | ST TAMMANY      | 1                 | 0                 | 0                | 0               | 0                 | 3               | 3           |
|               | TANGIPAHOA      | 2                 | 0                 | 100              | 7,911           | 0                 | 0               | 8,011       |
|               | TENSAS          | 1                 | 0                 | 0                | 1,456           | 0                 | 14              | 1,470       |
|               | TERREBONNE      | 1                 | 0                 | 0                | 19              | 0                 | 19              | 38          |
|               | UNION           | 1                 | 0                 | 0                | 1,080           | 0                 | 0               | 1,080       |
|               | VERMILLION      | 12                | 4,639             | 9,625            | 0               | 2,605             | 25              | 16,894      |
| VERNON        | 5               | 0                 | 0                 | 7,476            | 0               | 0                 | 7,476           |             |
| WASHINGTON    | 3               | 0                 | 150               | 142              | 0               | 135               | 427             |             |
| WEBSTER       | 2               | 0                 | 0                 | 234              | 0               | 0                 | 234             |             |
| W BATON ROUGE | 1               | 0                 | 400               | 0                | 0               | 1                 | 401             |             |
| WEST CARROLL  | 5               | 1,222             | 64                | 17               | 0               | 78                | 1,381           |             |

U.S. LANDHOLDINGS OF FOREIGN ENTITIES BY TYPE OF LAND USE  
 BY STATE AND COUNTY AS OF FEBRUARY 29, 2008

| STATE NAME | COUNTY NAME    | NUMBER OF PARCELS | ACRES IN CROPLAND | ACRES IN PASTURE | ACRES IN FOREST | ACRES IN OTHER AG | ACRES IN NON AG | TOTAL ACRES |
|------------|----------------|-------------------|-------------------|------------------|-----------------|-------------------|-----------------|-------------|
| LOUISIANA  | WEST FELICIANA | 2                 | 4,951             | 0                | 99              | 0                 | 792             | 5,842       |
| -----      | WINN           | 2                 | 0                 | 0                | 84,344          | 0                 | 12              | 84,356      |
| LOUISIANA  |                | 221               | 80,192            | 37,851           | 532,839         | 11,148            | 41,776          | 703,806     |

U.S. LANDHOLDINGS OF FOREIGN ENTITIES BY TYPE OF LAND USE  
 BY STATE AND COUNTY AS OF FEBRUARY 29, 2008

| STATE NAME | COUNTY NAME  | NUMBER OF PARCELS | ACRES IN CROPLAND | ACRES IN PASTURE | ACRES IN FOREST | ACRES IN OTHER AG | ACRES IN NON AG | TOTAL ACRES |           |
|------------|--------------|-------------------|-------------------|------------------|-----------------|-------------------|-----------------|-------------|-----------|
| MAINE      | ANDROSCOGGIN | 1                 | 0                 | 0                | 63              | 0                 | 0               | 63          |           |
|            | AROSTOOK     | 265               | 7,254             | 12,393           | 2,310,903       | 3,345             | 3,838           | 2,337,733   |           |
|            | CUMBERLAND   | 2                 | 0                 | 0                | 1,144           | 0                 | 0               | 1,144       |           |
|            | FRANKLIN     | 5                 | 0                 | 0                | 20,797          | 46                | 0               | 20,844      |           |
|            | HANCOCK      | 8                 | 561               | 15               | 7,763           | 204               | 213             | 8,756       |           |
|            | LINCOLN      | 2                 | 0                 | 0                | 682             | 0                 | 30              | 712         |           |
|            | OXFORD       | 6                 | 0                 | 0                | 16,829          | 0                 | 0               | 16,829      |           |
|            | PENOBSCOT    | 33                | 75                | 60               | 359,172         | 0                 | 3,395           | 362,702     |           |
|            | PISCATAQUIS  | 25                | 0                 | 20               | 400,814         | 10,139            | 9               | 410,982     |           |
|            | SOMERSET     | 6                 | 85                | 0                | 116,557         | 0                 | 0               | 116,642     |           |
|            | WALDO        | 12                | 1                 | 11               | 619             | 78                | 0               | 709         |           |
|            | WASHINGTON   | 12                | 12,490            | 50               | 63,414          | 2,815             | 6,674           | 85,443      |           |
|            | YORK         | 4                 | 84                | 0                | 2,609           | 0                 | 8               | 2,701       |           |
|            |              |                   | 381               | 20,550           | 12,549          | 3,301,366         | 16,627          | 14,168      | 3,365,260 |

U.S. LANDHOLDINGS OF FOREIGN ENTITIES BY TYPE OF LAND USE  
BY STATE AND COUNTY AS OF FEBRUARY 29, 2008

| STATE NAME | COUNTY NAME    | NUMBER OF PARCELS | ACRES IN CROPLAND | ACRES IN PASTURE | ACRES IN FOREST | ACRES IN OTHER AG | ACRES IN NON AG | TOTAL ACRES |        |
|------------|----------------|-------------------|-------------------|------------------|-----------------|-------------------|-----------------|-------------|--------|
| MARYLAND   | ALLEGANY       | 1                 | 0                 | 60               | 60              | 0                 | 0               | 120         |        |
|            | ANNE ARUNDEL   | 1                 | 0                 | 0                | 24              | 20                | 0               | 44          |        |
|            | BALTIMORE      | 5                 | 209               | 53               | 712             | 0                 | 0               | 974         |        |
|            | CALVERT        | 2                 | 83                | 87               | 75              | 114               | 9               | 368         |        |
|            | CAROLINE       | 1                 | 300               | 0                | 235             | 0                 | 0               | 535         |        |
|            | CARROLL        | 9                 | 1,534             | 725              | 488             | 223               | 285             | 3,255       |        |
|            | CECIL          | 22                | 3,112             | 815              | 866             | 505               | 222             | 5,520       |        |
|            | CHARLES        | 4                 | 579               | 15               | 513             | 166               | 83              | 1,356       |        |
|            | FREDERICK      | 16                | 4,226             | 331              | 1,359           | 425               | 528             | 6,869       |        |
|            | HARFORD        | 3                 | 500               | 0                | 800             | 0                 | 320             | 1,620       |        |
|            | HOWARD         | 4                 | 1,018             | 162              | 122             | 0                 | 34              | 1,336       |        |
|            | KENT           | 34                | 6,554             | 125              | 1,545           | 207               | 343             | 8,774       |        |
|            | MONTGOMERY     | 7                 | 787               | 413              | 337             | 58                | 102             | 1,697       |        |
|            | PRINCE GEORGES | 1                 | 0                 | 0                | 0               | 0                 | 104             | 104         |        |
|            | QUEEN ANNES    | 29                | 5,943             | 0                | 1,324           | 456               | 239             | 7,962       |        |
|            | SOMERSET       | 2                 | 23                | 0                | 15              | 442               | 74              | 554         |        |
|            | TALBOT         | 16                | 1,253             | 32               | 556             | 45                | 129             | 2,015       |        |
|            | WASHINGTON     | 12                | 975               | 233              | 1,909           | 2,080             | 103             | 5,300       |        |
|            | WICOMICO       | 3                 | 216               | 15               | 23              | 27                | 9               | 290         |        |
|            |                |                   | 172               | 27,312           | 3,066           | 10,963            | 4,768           | 2,584       | 48,693 |



U.S. LANDHOLDINGS OF FOREIGN ENTITIES BY TYPE OF LAND USE  
 BY STATE AND COUNTY AS OF FEBRUARY 29, 2008

| STATE NAME    | COUNTY NAME | NUMBER OF PARCELS | ACRES IN CROPLAND | ACRES IN PASTURE | ACRES IN FOREST | ACRES IN OTHER AG | ACRES IN NON AG | TOTAL ACRES |
|---------------|-------------|-------------------|-------------------|------------------|-----------------|-------------------|-----------------|-------------|
| MASSACHUSETTS | BERKSHIRE   | 2                 | 0                 | 0                | 235             | 0                 | 4               | 239         |
|               | BRISTOL     | 1                 | 0                 | 0                | 0               | 0                 | 24              | 24          |
|               | FRANKLIN    | 2                 | 0                 | 0                | 272             | 0                 | 0               | 272         |
|               | HAMPDEN     | 1                 | 0                 | 12               | 234             | 0                 | 1               | 247         |
|               | HAMPSHIRE   | 2                 | 614               | 0                | 0               | 0                 | 0               | 614         |
| WORCHESTER    | 5           | 31                | 15                | 416              | 0               | 20                | 482             |             |
| MASSACHUSETTS |             | 13                | 645               | 27               | 1,157           | 0                 | 49              | 1,878       |

U. S. LANDHOLDINGS OF FOREIGN ENTITIES BY TYPE OF LAND USE  
 BY STATE AND COUNTY AS OF FEBRUARY 29, 2008

| STATE NAME | COUNTY NAME | NUMBER OF PARCELS | ACRES IN CROPLAND | ACRES IN PASTURE | ACRES IN FOREST | ACRES IN OTHER AG | ACRES IN NON AG | TOTAL ACRES |
|------------|-------------|-------------------|-------------------|------------------|-----------------|-------------------|-----------------|-------------|
| MICHIGAN   | ALCONA      | 1                 | 5                 | 13               | 0               | 12                | 0               | 30          |
|            | ALLEGAN     | 3                 | 183               | 0                | 0               | 0                 | 10              | 193         |
|            | ARENAC      | 1                 | 0                 | 0                | 0               | 15                | 0               | 15          |
|            | BARAGA      | 4                 | 0                 | 0                | 105,349         | 0                 | 0               | 105,349     |
|            | BARRY       | 2                 | 269               | 0                | 94              | 0                 | 0               | 370         |
|            | BENZIE      | 1                 | 0                 | 0                | 33              | 0                 | 0               | 33          |
|            | BERRIEN     | 4                 | 242               | 6                | 102             | 3                 | 5               | 358         |
|            | BRANCH      | 4                 | 1,007             | 0                | 20              | 29                | 160             | 1,216       |
|            | CALHOUN     | 2                 | 526               | 25               | 178             | 4                 | 0               | 733         |
|            | CHEBOYGAN   | 1                 | 0                 | 80               | 0               | 0                 | 0               | 80          |
|            | CHIPPEWA    | 6                 | 68                | 200              | 219             | 45                | 8               | 540         |
|            | CLINTON     | 1                 | 37                | 0                | 7               | 30                | 0               | 74          |
|            | DICKINSON   | 1                 | 0                 | 0                | 27,585          | 0                 | 0               | 27,585      |
|            | EATON       | 2                 | 296               | 0                | 40              | 26                | 0               | 362         |
|            | EMMET       | 1                 | 0                 | 0                | 40              | 0                 | 0               | 40          |
|            | GENESEE     | 1                 | 0                 | 172              | 0               | 0                 | 0               | 172         |
|            | GOGEBIC     | 2                 | 0                 | 0                | 85,184          | 0                 | 0               | 85,184      |
|            | GRATIOT     | 2                 | 624               | 15               | 94              | 0                 | 0               | 733         |
|            | HILLSDALE   | 17                | 1,379             | 104              | 179             | 25                | 169             | 1,856       |
|            | HOUGHTON    | 4                 | 86                | 0                | 60,518          | 0                 | 0               | 60,604      |
|            | HURON       | 12                | 1,264             | 21               | 7               | 120               | 57              | 1,469       |
|            | INGHAM      | 6                 | 1,294             | 6                | 138             | 28                | 39              | 1,505       |
|            | IONIA       | 1                 | 284               | 0                | 0               | 0                 | 0               | 284         |
|            | IRON        | 3                 | 0                 | 0                | 34,607          | 0                 | 0               | 34,607      |
|            | ISABELLA    | 1                 | 139               | 0                | 9               | 0                 | 0               | 148         |
|            | JACKSON     | 1                 | 490               | 0                | 0               | 0                 | 0               | 490         |
|            | KALAMAZOO   | 6                 | 2,429             | 430              | 287             | 86                | 12              | 3,244       |
|            | KALKASKA    | 1                 | 0                 | 40               | 0               | 0                 | 0               | 40          |
|            | KENT        | 5                 | 443               | 28               | 74              | 0                 | 5               | 550         |
|            | KEWEENAW    | 3                 | 0                 | 0                | 266,931         | 0                 | 0               | 266,931     |
|            | LAKE        | 1                 | 493               | 320              | 947             | 0                 | 0               | 1,760       |
|            | LAPEER      | 1                 | 0                 | 0                | 0               | 25                | 0               | 25          |
|            | LEELANAU    | 2                 | 0                 | 0                | 50              | 49                | 5               | 104         |
|            | LENAWEE     | 17                | 3,393             | 25               | 257             | 8                 | 127             | 3,810       |
|            | LIVINGSTON  | 5                 | 554               | 0                | 69              | 120               | 359             | 1,102       |
|            | LUCE        | 2                 | 0                 | 0                | 16,602          | 0                 | 0               | 16,602      |
|            | MANISTEE    | 2                 | 0                 | 0                | 45              | 0                 | 4               | 49          |
|            | MARQUETTE   | 11                | 0                 | 0                | 32,129          | 0                 | 0               | 32,129      |
|            | MASON       | 1                 | 300               | 0                | 96              | 0                 | 4               | 400         |
|            | MECOSTA     | 5                 | 166               | 174              | 335             | 95                | 35              | 805         |
|            | MENOMINEE   | 1                 | 0                 | 0                | 16,390          | 0                 | 0               | 16,390      |
|            | MONROE      | 8                 | 1,614             | 0                | 60              | 4                 | 1,270           | 2,948       |
|            | MUSKEGON    | 2                 | 0                 | 0                | 423             | 0                 | 20              | 443         |
|            | NEWAYGO     | 4                 | 253               | 2                | 2               | 29                | 7               | 293         |
|            | OCEANA      | 1                 | 0                 | 0                | 38              | 0                 | 2               | 40          |
|            | ONTONAGON   | 9                 | 0                 | 0                | 88,486          | 0                 | 0               | 88,486      |
|            | OTSEGO      | 1                 | 178               | 0                | 0               | 0                 | 0               | 178         |
| OTTAWA     | 4           | 449               | 19                | 34               | 3               | 5                 | 510             |             |
| SAGINAW    | 2           | 35                | 0                 | 1                | 0               | 9                 | 45              |             |
| ST CLAIR   | 5           | 374               | 0                 | 35               | 132             | 5                 | 546             |             |



U.S. LANDHOLDINGS OF FOREIGN ENTITIES BY TYPE OF LAND USE  
BY STATE AND COUNTY AS OF FEBRUARY 29, 2008

| STATE NAME | COUNTY NAME     | NUMBER OF PARCELS | ACRES IN CROPLAND | ACRES IN PASTURE | ACRES IN FOREST | ACRES IN OTHER AG | ACRES IN NON AG | TOTAL ACRES |
|------------|-----------------|-------------------|-------------------|------------------|-----------------|-------------------|-----------------|-------------|
| MINNESOTA  | AITKIN          | 9                 | 0                 | 0                | 4,936           | 0                 | 0               | 4,936       |
|            | BECKER          | 1                 | 0                 | 240              | 0               | 774               | 0               | 1,014       |
|            | BELTRAMI        | 2                 | 0                 | 0                | 560             | 0                 | 0               | 1,560       |
|            | BLUE EARTH      | 1                 | 0                 | 0                | 0               | 2                 | 0               | 2           |
|            | BROWN           | 1                 | 0                 | 0                | 0               | 80                | 0               | 80          |
|            | CARLTON         | 1                 | 0                 | 0                | 567             | 0                 | 133             | 700         |
|            | CARVER          | 1                 | 0                 | 0                | 0               | 97                | 0               | 97          |
|            | CASS            | 2                 | 85                | 135              | 80              | 0                 | 180             | 480         |
|            | CLAY            | 6                 | 435               | 2,553            | 0               | 601               | 7               | 3,596       |
|            | CLEARWATER      | 2                 | 131               | 5                | 175             | 0                 | 7               | 318         |
|            | CROW WING       | 4                 | 15                | 12               | 220             | 5                 | 8               | 260         |
|            | DAKOTA          | 3                 | 120               | 0                | 0               | 0                 | 50              | 170         |
|            | FARIBAULT       | 2                 | 94                | 0                | 0               | 0                 | 57              | 151         |
|            | FREEBORN        | 1                 | 10                | 0                | 0               | 0                 | 0               | 10          |
|            | GOODHUE         | 5                 | 62                | 0                | 0               | 841               | 12              | 915         |
|            | HENNEPIN        | 2                 | 39                | 0                | 0               | 99                | 61              | 199         |
|            | HUBBARD         | 3                 | 0                 | 27               | 0               | 140               | 0               | 167         |
|            | ITASCA          | 79                | 0                 | 20               | 156,411         | 0                 | 0               | 156,431     |
|            | KANABEC         | 1                 | 0                 | 0                | 80              | 0                 | 0               | 80          |
|            | KANDIYOHI       | 4                 | 568               | 0                | 0               | 0                 | 12              | 580         |
|            | KOOCHICHIING    | 4                 | 0                 | 0                | 8,482           | 0                 | 0               | 8,482       |
|            | LAC QUI PARLE   | 2                 | 0                 | 13               | 7               | 12                | 0               | 32          |
|            | LAKE            | 8                 | 0                 | 0                | 453             | 0                 | 0               | 453         |
|            | LE SUEUR        | 27                | 1,477             | 953              | 161             | 0                 | 148             | 2,739       |
|            | LINCOLN         | 17                | 1,202             | 127              | 0               | 134               | 20              | 1,483       |
|            | LYON            | 1                 | 105               | 0                | 0               | 0                 | 0               | 105         |
|            | MCLEOD          | 2                 | 392               | 0                | 0               | 65                | 10              | 467         |
|            | MARSHALL        | 3                 | 314               | 0                | 0               | 118               | 8               | 440         |
|            | MEEKER          | 3                 | 816               | 0                | 0               | 570               | 52              | 1,438       |
|            | MOWER           | 3                 | 180               | 20               | 0               | 0                 | 11              | 211         |
|            | NICOLLET        | 1                 | 20                | 0                | 0               | 0                 | 0               | 20          |
|            | NORMAN          | 1                 | 140               | 0                | 10              | 0                 | 10              | 160         |
|            | OLMSTED         | 2                 | 492               | 127              | 0               | 0                 | 25              | 644         |
|            | EAST OTTER TAIL | 1                 | 120               | 0                | 0               | 0                 | 0               | 120         |
|            | PENNINGTON      | 4                 | 14                | 18               | 61              | 168               | 0               | 261         |
|            | PIPESTONE       | 1                 | 148               | 0                | 0               | 4                 | 8               | 160         |
|            | EAST POLK       | 4                 | 1,559             | 80               | 12              | 17                | 32              | 1,700       |
|            | POPE            | 2                 | 156               | 0                | 0               | 73                | 0               | 229         |
|            | REDWOOD         | 1                 | 0                 | 0                | 0               | 81                | 0               | 81          |
|            | RENVILLE        | 4                 | 674               | 0                | 0               | 0                 | 10              | 684         |
|            | ROCK            | 2                 | 80                | 0                | 0               | 0                 | 0               | 80          |
|            | ROSEAU          | 3                 | 1,027             | 65               | 160             | 45                | 113             | 1,410       |
|            | NORTH ST LOUIS  | 30                | 0                 | 155              | 44,902          | 926               | 3,351           | 49,334      |
|            | SCOTT           | 3                 | 32                | 0                | 0               | 40                | 0               | 72          |
|            | SHERBURNE       | 2                 | 130               | 0                | 0               | 80                | 0               | 210         |
|            | SWIFT           | 1                 | 34                | 0                | 0               | 0                 | 0               | 34          |
|            | TODD            | 1                 | 40                | 0                | 0               | 40                | 0               | 80          |
| WABASHA    | 4               | 1,059             | 348               | 310              | 0               | 26                | 1,743           |             |
| WADENA     | 1               | 60                | 220               | 40               | 0               | 0                 | 320             |             |
| WASHINGTON | 2               | 356               | 0                 | 0                | 0               | 0                 | 356             |             |

U.S. LANDHOLDINGS OF FOREIGN ENTITIES BY TYPE OF LAND USE  
 BY STATE AND COUNTY AS OF FEBRUARY 29, 2008

| STATE NAME | COUNTY NAME     | NUMBER OF PARCELS | ACRES IN CROPLAND | ACRES IN PASTURE | ACRES IN FOREST | ACRES IN OTHER AG | ACRES IN NON AG | TOTAL ACRES |
|------------|-----------------|-------------------|-------------------|------------------|-----------------|-------------------|-----------------|-------------|
| MINNESOTA  | WILKIN          | 1                 | 87                | 0                | 0               | 0                 | 0               | 87          |
|            | YELLOW MEDICINE | 1                 | 110               | 0                | 48              | 0                 | 0               | 158         |
| MINNESOTA  |                 | 272               | 12,383            | 5,118            | 217,675         | 5,012             | 4,351           | 244,539     |

U.S. LANDHOLDINGS OF FOREIGN ENTITIES BY TYPE OF LAND USE  
BY STATE AND COUNTY AS OF FEBRUARY 29, 2008

| STATE NAME  | COUNTY NAME | NUMBER OF PARCELS | ACRES IN CROPLAND | ACRES IN PASTURE | ACRES IN FOREST | ACRES IN OTHER AG | ACRES IN NON AG | TOTAL ACRES |
|-------------|-------------|-------------------|-------------------|------------------|-----------------|-------------------|-----------------|-------------|
| MISSISSIPPI | ALCORN      | 1                 | 0                 | 0                | 4,910           | 0                 | 0               | 4,910       |
|             | AMITE       | 1                 | 0                 | 0                | 1,098           | 0                 | 40              | 1,138       |
|             | ATTALA      | 1                 | 0                 | 0                | 40,715          | 0                 | 2,005           | 42,720      |
|             | BENTON      | 1                 | 86                | 0                | 60              | 0                 | 1               | 147         |
|             | BOLIVAR     | 12                | 9,586             | 54               | 317             | 176               | 557             | 10,690      |
|             | CALHOUN     | 6                 | 2,349             | 152              | 1,439           | 0                 | 5               | 3,945       |
|             | CARROLL     | 3                 | 360               | 11               | 22,471          | 53                | 1,046           | 23,941      |
|             | CHICKASAW   | 1                 | 25                | 0                | 0               | 0                 | 9               | 34          |
|             | CHOCTAW     | 1                 | 0                 | 0                | 2,081           | 0                 | 8               | 2,089       |
|             | CLAIBORNE   | 2                 | 0                 | 0                | 16,989          | 0                 | 353             | 17,342      |
|             | CLARKE      | 1                 | 0                 | 0                | 227             | 0                 | 1               | 228         |
|             | CLAY        | 4                 | 4,817             | 301              | 490             | 121               | 208             | 5,937       |
|             | COAHOMA     | 3                 | 740               | 0                | 39              | 0                 | 23              | 802         |
|             | COPIAH      | 1                 | 0                 | 0                | 33,519          | 0                 | 494             | 34,013      |
|             | DE SOTO     | 11                | 6,470             | 909              | 1,310           | 58                | 104             | 8,851       |
|             | FORREST     | 2                 | 0                 | 0                | 159             | 0                 | 0               | 159         |
|             | FRANKLIN    | 1                 | 0                 | 0                | 1,765           | 0                 | 15              | 1,780       |
|             | GREENE      | 1                 | 0                 | 0                | 0               | 70                | 0               | 70          |
|             | GRENADA     | 3                 | 196               | 1,167            | 2,216           | 0                 | 13              | 3,592       |
|             | HANCOCK     | 2                 | 62                | 1,040            | 39,038          | 0                 | 0               | 40,140      |
|             | HINDS       | 3                 | 1,334             | 1,994            | 3,587           | 0                 | 176             | 7,091       |
|             | HOLMES      | 4                 | 4,188             | 0                | 9,116           | 0                 | 464             | 13,768      |
|             | HUMPHREYS   | 2                 | 1,795             | 0                | 0               | 0                 | 48              | 1,843       |
|             | ISSAQUENA   | 5                 | 5,062             | 295              | 1,228           | 401               | 1,528           | 8,514       |
|             | ITAWAMBA    | 1                 | 0                 | 0                | 2,337           | 0                 | 0               | 2,337       |
|             | JEFFERSON   | 1                 | 0                 | 0                | 15,438          | 0                 | 200             | 15,638      |
|             | KEMPER      | 2                 | 0                 | 0                | 266             | 0                 | 15              | 281         |
|             | LAFAYETTE   | 1                 | 0                 | 0                | 390             | 0                 | 0               | 390         |
|             | LAMAR       | 4                 | 0                 | 0                | 366             | 0                 | 0               | 366         |
|             | LAUDERDALE  | 2                 | 0                 | 0                | 574             | 0                 | 0               | 574         |
|             | LAWRENCE    | 1                 | 0                 | 0                | 6               | 0                 | 0               | 6           |
|             | LEAKE       | 2                 | 0                 | 0                | 71,000          | 0                 | 3,315           | 74,315      |
|             | LEE         | 1                 | 323               | 170              | 0               | 0                 | 0               | 493         |
|             | LEFLORE     | 19                | 14,232            | 51               | 1,944           | 276               | 323             | 16,826      |
|             | LINCOLN     | 1                 | 0                 | 88               | 79              | 0                 | 0               | 79          |
|             | LOWNDES     | 1                 | 0                 | 0                | 0               | 0                 | 0               | 0           |
|             | MADISON     | 4                 | 160               | 0                | 14,230          | 0                 | 878             | 15,268      |
|             | MARSHALL    | 3                 | 40                | 0                | 80              | 0                 | 44              | 164         |
|             | MONROE      | 10                | 2,356             | 439              | 457             | 359               | 64              | 3,675       |
|             | MONTGOMERY  | 1                 | 0                 | 0                | 6,704           | 0                 | 152             | 6,856       |
|             | NESHOMA     | 1                 | 0                 | 0                | 13,525          | 0                 | 371             | 13,896      |
|             | OKTIBBEHA   | 2                 | 875               | 0                | 631             | 0                 | 4               | 1,510       |
| PANOLA      | 4           | 0                 | 0                 | 2,088            | 11              | 10                | 2,109           |             |
| PEARL RIVER | 6           | 1,320             | 662               | 624              | 400             | 105               | 3,111           |             |
| PERRY       | 2           | 0                 | 0                 | 1,800            | 0               | 72                | 1,872           |             |
| PIKE        | 2           | 0                 | 12                | 75               | 0               | 0                 | 87              |             |
| PONTOTOC    | 3           | 1,102             | 107               | 1,134            | 0               | 0                 | 2,343           |             |
| PRENTISS    | 4           | 891               | 0                 | 3,865            | 101             | 0                 | 4,857           |             |
| QUITMAN     | 4           | 527               | 0                 | 67               | 31              | 61                | 686             |             |
| RANKIN      | 2           | 0                 | 0                 | 36,985           | 0               | 1,014             | 37,999          |             |



U. S. LANDHOLDINGS OF FOREIGN ENTITIES BY TYPE OF LAND USE  
 BY STATE AND COUNTY AS OF FEBRUARY 29, 2008

| STATE NAME | COUNTY NAME    | NUMBER OF PARCELS | ACRES IN CROPLAND | ACRES IN PASTURE | ACRES IN FOREST | ACRES IN OTHER AG | ACRES IN NON AG | TOTAL ACRES |
|------------|----------------|-------------------|-------------------|------------------|-----------------|-------------------|-----------------|-------------|
| MISSOURI   | ADAIR          | 1                 | 0                 | 800              | 150             | 0                 | 0               | 1,160       |
|            | ANDREW         | 1                 | 140               | 0                | 0               | 0                 | 0               | 140         |
|            | ATCHISON       | 3                 | 1,440             | 0                | 0               | 0                 | 0               | 1,440       |
|            | AUDRAIN        | 4                 | 668               | 0                | 0               | 0                 | 119             | 787         |
|            | BARRY          | 4                 | 0                 | 2,281            | 190             | 2                 | 0               | 2,473       |
|            | BARTON         | 3                 | 510               | 1,024            | 220             | 0                 | 6               | 1,760       |
|            | BATES          | 1                 | 994               | 650              | 0               | 135               | 0               | 1,779       |
|            | BENTON         | 3                 | 320               | 2,470            | 0               | 0                 | 37              | 2,827       |
|            | BOLLINGER      | 1                 | 0                 | 0                | 0               | 50                | 0               | 50          |
|            | BOONE          | 2                 | 32                | 110              | 146             | 0                 | 0               | 288         |
|            | BUCHANAN       | 2                 | 502               | 100              | 0               | 95                | 0               | 697         |
|            | CAPE GIRARDEAU | 6                 | 667               | 0                | 203             | 2                 | 27              | 899         |
|            | CARROLL        | 1                 | 75                | 41               | 0               | 0                 | 0               | 116         |
|            | CARTER         | 1                 | 0                 | 0                | 198             | 0                 | 0               | 198         |
|            | CLAY           | 3                 | 772               | 126              | 71              | 0                 | 60              | 1,029       |
|            | CLINTON        | 3                 | 1,690             | 1,398            | 200             | 133               | 90              | 3,511       |
|            | COOPER         | 2                 | 974               | 281              | 0               | 25                | 0               | 1,280       |
|            | CRAWFORD       | 2                 | 0                 | 2,494            | 0               | 0                 | 0               | 2,494       |
|            | DALLAS         | 1                 | 0                 | 30               | 0               | 0                 | 0               | 30          |
|            | DAVISS         | 2                 | 1,454             | 20               | 60              | 0                 | 108             | 1,642       |
|            | DENT           | 1                 | 0                 | 18               | 59              | 0                 | 0               | 77          |
|            | DOUGLAS        | 2                 | 0                 | 195              | 14              | 135               | 4               | 348         |
|            | FRANKLIN       | 2                 | 0                 | 600              | 89              | 0                 | 513             | 1,202       |
|            | GASCONADE      | 1                 | 10                | 0                | 0               | 0                 | 11              | 21          |
|            | GENTRY         | 3                 | 382               | 1,206            | 50              | 0                 | 50              | 1,688       |
|            | GREENE         | 3                 | 40                | 370              | 30              | 10                | 0               | 450         |
|            | GRUNDY         | 8                 | 2,763             | 0                | 35              | 150               | 124             | 3,072       |
|            | HARRISON       | 6                 | 965               | 3,247            | 724             | 0                 | 1               | 4,937       |
|            | HOLT           | 2                 | 108               | 235              | 130             | 0                 | 52              | 525         |
|            | HOWARD         | 7                 | 2,265             | 268              | 89              | 0                 | 213             | 2,835       |
|            | HOWELL         | 1                 | 0                 | 1,090            | 0               | 0                 | 0               | 1,090       |
|            | JACKSON        | 2                 | 999               | 459              | 110             | 0                 | 0               | 1,568       |
|            | JASPER         | 6                 | 270               | 895              | 71              | 1                 | 12              | 1,249       |
|            | JEFFERSON      | 4                 | 64                | 50               | 377             | 0                 | 46              | 537         |
|            | LACLEDE        | 1                 | 0                 | 0                | 152             | 0                 | 0               | 152         |
|            | LAFAYETTE      | 1                 | 800               | 0                | 0               | 0                 | 0               | 800         |
|            | LAWRENCE       | 1                 | 79                | 0                | 0               | 0                 | 0               | 79          |
|            | MCDONALD       | 7                 | 0                 | 1,173            | 1,051           | 30                | 785             | 3,039       |
|            | MACON          | 3                 | 719               | 2,399            | 640             | 0                 | 0               | 3,758       |
|            | MERCER         | 1                 | 33                | 192              | 0               | 782               | 0               | 1,007       |
|            | MISSISSIPPI    | 3                 | 320               | 0                | 110             | 14                | 111             | 555         |
|            | MONTGOMERY     | 1                 | 117               | 12               | 27              | 0                 | 4               | 160         |
|            | MORGAN         | 1                 | 60                | 0                | 0               | 0                 | 50              | 110         |
|            | NEW MADRID     | 5                 | 1,100             | 0                | 0               | 38                | 40              | 1,178       |
|            | NEWTON         | 10                | 710               | 1,320            | 358             | 1,048             | 11              | 3,447       |
| NODAWAY    | 1              | 45                | 0                 | 0                | 0               | 70                | 115             |             |
| OSAGE      | 1              | 0                 | 160               | 40               | 0               | 0                 | 200             |             |
| PIKE       | 3              | 1,032             | 354               | 910              | 195             | 0                 | 3,606           |             |
| PLATTE     | 4              | 233               | 70                | 4                | 52              | 82                | 441             |             |
| PULASKI    | 3              | 0                 | 240               | 215              | 0               | 0                 | 455             |             |



U.S. LANDHOLDINGS OF FOREIGN ENTITIES BY TYPE OF LAND USE  
 BY STATE AND COUNTY AS OF FEBRUARY 29, 2008

| STATE NAME | COUNTY NAME | NUMBER OF PARCELS | ACRES IN CROPLAND | ACRES IN PASTURE | ACRES IN FOREST | ACRES IN OTHER AG | ACRES IN NON AG | TOTAL ACRES |        |
|------------|-------------|-------------------|-------------------|------------------|-----------------|-------------------|-----------------|-------------|--------|
| MISSOURI   | PUTNAM      | 1                 | 830               | 0                | 0               | 0                 | 50              | 880         |        |
|            | RALLS       | 2                 | 607               | 0                | 0               | 0                 | 0               | 607         |        |
|            | RAY         | 1                 | 385               | 0                | 0               | 0                 | 0               | 385         |        |
|            | ST CHARLES  | 2                 | 139               | 0                | 70              | 185               | 36              | 430         |        |
|            | ST CLAIR    | 1                 | 0                 | 300              | 275             | 0                 | 0               | 575         |        |
|            | ST LOUIS    | 6                 | 180               | 497              | 0               | 0                 | 0               | 677         |        |
|            | SALINE      | 1                 | 135               | 20               | 11              | 26                | 3               | 195         |        |
|            | SCHUYLER    | 1                 | 0                 | 0                | 0               | 30                | 0               | 30          |        |
|            | SCOTT       | 2                 | 1,061             | 0                | 0               | 0                 | 0               | 1,061       |        |
|            | STODDARD    | 3                 | 1,518             | 0                | 0               | 0                 | 38              | 1,556       |        |
|            | SULLIVAN    | 1                 | 300               | 1,450            | 200             | 0                 | 0               | 1,950       |        |
|            | TANEY       | 7                 | 0                 | 0                | 5,531           | 920               | 0               | 6,451       |        |
|            | VERNON      | 7                 | 0                 | 1,984            | 1,101           | 190               | 9               | 3,284       |        |
|            | WARREN      | 1                 | 30                | 33               | 0               | 0                 | 0               | 63          |        |
|            | WEBSTER     | 1                 | 0                 | 122              | 8               | 0                 | 0               | 130         |        |
|            | WRIGHT      | 3                 | 0                 | 196              | 10              | 88                | 0               | 294         |        |
|            | -----       |                   | 180               | 28,537           | 30,980          | 13,840            | 4,425           | 4,087       | 81,869 |
|            | MISSOURI    |                   |                   |                  |                 |                   |                 |             |        |

U.S. LANDHOLDINGS OF FOREIGN ENTITIES BY TYPE OF LAND USE  
BY STATE AND COUNTY AS OF FEBRUARY 29, 2008

| STATE NAME  | COUNTY NAME     | NUMBER OF PARCELS | ACRES IN CROPLAND | ACRES IN PASTURE | ACRES IN FOREST | ACRES IN OTHER AG | ACRES IN NON AG | TOTAL ACRES |
|-------------|-----------------|-------------------|-------------------|------------------|-----------------|-------------------|-----------------|-------------|
| MONTANA     | BEAVERHEAD      | 2                 | 3,000             | 25,312           | 0               | 0                 | 0               | 28,312      |
|             | BIG HORN        | 6                 | 3,047             | 22,493           | 0               | 0                 | 3,742           | 29,282      |
|             | BLAINE          | 3                 | 990               | 160              | 0               | 160               | 1,096           | 2,406       |
|             | BROADWATER      | 3                 | 4,157             | 0                | 400             | 0                 | 0               | 4,557       |
|             | CARBON          | 1                 | 202               | 118              | 0               | 0                 | 0               | 320         |
|             | CASCADE         | 6                 | 4,019             | 3,834            | 0               | 720               | 432             | 9,005       |
|             | CHOUTEAU        | 6                 | 1,886             | 72               | 0               | 163               | 0               | 2,121       |
|             | CUSTER          | 7                 | 2,738             | 12,910           | 0               | 1,872             | 200             | 17,720      |
|             | DAWSON          | 3                 | 1,398             | 2,934            | 0               | 958               | 0               | 5,290       |
|             | DEER LODGE      | 2                 | 500               | 280              | 0               | 0                 | 0               | 780         |
|             | FALLON          | 1                 | 25                | 0                | 0               | 0                 | 0               | 25          |
|             | FERGUS          | 7                 | 3,241             | 4,683            | 891             | 60                | 0               | 8,875       |
|             | FLATHEAD        | 18                | 1,084             | 5,192            | 1,682           | 41                | 44              | 8,043       |
|             | GALLATIN        | 9                 | 4,600             | 4,182            | 0               | 1,356             | 2,270           | 12,408      |
|             | GARFIELD        | 1                 | 0                 | 0                | 0               | 320               | 0               | 320         |
|             | GLACIER         | 22                | 5,420             | 62,034           | 0               | 1,031             | 40              | 68,525      |
|             | GRANITE         | 10                | 748               | 5,716            | 640             | 3,592             | 0               | 10,696      |
|             | HILL            | 1                 | 0                 | 0                | 0               | 961               | 0               | 961         |
|             | JEFFERSON       | 15                | 363               | 6,491            | 0               | 0                 | 0               | 6,854       |
|             | JUDITH BASIN    | 2                 | 1,820             | 0                | 0               | 30                | 0               | 1,850       |
|             | LAKE            | 1                 | 0                 | 0                | 0               | 12                | 0               | 12          |
|             | LEWIS AND CLARK | 7                 | 155               | 7,327            | 1,463           | 1,110             | 0               | 10,055      |
|             | LINCOLN         | 2                 | 0                 | 1,371            | 0               | 20                | 100             | 1,491       |
|             | MCCONE          | 2                 | 100               | 0                | 0               | 800               | 220             | 1,120       |
|             | MADISON         | 6                 | 0                 | 0                | 627             | 946               | 652             | 2,225       |
|             | MEAGHER         | 1                 | 1,680             | 0                | 0               | 0                 | 0               | 1,680       |
|             | MUSSELSHELL     | 1                 | 0                 | 140              | 20              | 0                 | 0               | 160         |
|             | PARK            | 15                | 2,176             | 6,818            | 420             | 190               | 47              | 9,651       |
|             | PHILLIPS        | 7                 | 4,612             | 4,118            | 362             | 1,581             | 0               | 10,673      |
|             | PONDERA         | 1                 | 1,087             | 34               | 0               | 0                 | 0               | 1,121       |
|             | POWDER RIVER    | 2                 | 0                 | 5,181            | 0               | 0                 | 0               | 5,181       |
|             | POWELL          | 3                 | 5                 | 2,173            | 1,027           | 0                 | 0               | 3,205       |
|             | RAVALLI         | 3                 | 50                | 160              | 0               | 80                | 10              | 300         |
|             | ROOSEVELT       | 2                 | 1,039             | 360              | 0               | 21                | 0               | 1,420       |
|             | ROSEBUD         | 11                | 11,111            | 117,708          | 0               | 640               | 0               | 129,459     |
|             | SANDERS         | 1                 | 100               | 3,850            | 0               | 10                | 1               | 3,961       |
|             | SHERIDAN        | 2                 | 718               | 0                | 0               | 0                 | 2               | 720         |
|             | SILVER BOW      | 1                 | 0                 | 657              | 0               | 0                 | 0               | 657         |
|             | STILLWATER      | 4                 | 0                 | 6,606            | 110             | 10                | 224             | 6,950       |
|             | SWEET GRASS     | 2                 | 0                 | 1,318            | 0               | 0                 | 15              | 1,333       |
|             | TETON           | 3                 | 15                | 155              | 0               | 87                | 25              | 282         |
|             | TOOLE           | 11                | 11,155            | 1,195            | 305             | 740               | 3               | 13,398      |
| VALLEY      | 1               | 0                 | 4,740             | 0                | 0               | 0                 | 4,740           |             |
| WHEATLAND   | 3               | 15,600            | 24,676            | 0                | 550             | 0                 | 40,826          |             |
| YELLOWSTONE | 3               | 3,200             | 10,367            | 5                | 0               | 0                 | 13,572          |             |
|             |                 | 220               | 92,041            | 355,365          | 7,952           | 18,061            | 9,123           | 482,542     |

U.S. LANDHOLDINGS OF FOREIGN ENTITIES BY TYPE OF LAND USE  
 BY STATE AND COUNTY AS OF FEBRUARY 29, 2008

| STATE NAME | COUNTY NAME | NUMBER OF PARCELS | ACRES IN CROPLAND | ACRES IN PASTURE | ACRES IN FOREST | ACRES IN OTHER AG | ACRES IN NON AG | TOTAL ACRES |        |
|------------|-------------|-------------------|-------------------|------------------|-----------------|-------------------|-----------------|-------------|--------|
| NEBRASKA   | ANTELOPE    | 1                 | 255               | 0                | 0               | 0                 | 22              | 277         |        |
|            | BUFFALO     | 3                 | 496               | 50               | 28              | 32                | 20              | 626         |        |
|            | BURT        | 3                 | 418               | 71               | 0               | 8                 | 0               | 497         |        |
|            | BUTLER      | 1                 | 133               | 18               | 0               | 9                 | 0               | 160         |        |
|            | CHEYENNE    | 1                 | 491               | 763              | 0               | 0                 | 11              | 1,265       |        |
|            | CUSTER      | 1                 | 300               | 500              | 0               | 0                 | 0               | 800         |        |
|            | DAWES       | 6                 | 205               | 547              | 0               | 86                | 71              | 909         |        |
|            | DOUGLAS     | 2                 | 87                | 0                | 0               | 17                | 15              | 119         |        |
|            | DUNDY       | 1                 | 800               | 0                | 0               | 0                 | 0               | 800         |        |
|            | FILLMORE    | 1                 | 29                | 0                | 0               | 0                 | 9               | 38          |        |
|            | FURNAS      | 1                 | 153               | 273              | 14              | 0                 | 0               | 440         |        |
|            | GAGE        | 1                 | 80                | 0                | 0               | 10                | 70              | 160         |        |
|            | HALL        | 1                 | 0                 | 20               | 0               | 0                 | 0               | 20          |        |
|            | HAMILTON    | 2                 | 0                 | 0                | 0               | 10                | 28              | 38          |        |
|            | KEARNEY     | 1                 | 200               | 0                | 0               | 40                | 0               | 240         |        |
|            | KEITH       | 1                 | 289               | 0                | 0               | 31                | 0               | 320         |        |
|            | LANCASTER   | 9                 | 1,306             | 133              | 0               | 0                 | 107             | 1,546       |        |
|            | LINCOLN     | 1                 | 135               | 3,545            | 0               | 0                 | 0               | 3,680       |        |
|            | NEMAHA      | 1                 | 52                | 0                | 0               | 0                 | 18              | 70          |        |
|            | RICHARDSON  | 1                 | 10                | 0                | 0               | 0                 | 0               | 10          |        |
|            | SEWARD      | 1                 | 0                 | 0                | 0               | 73                | 0               | 73          |        |
|            | THAYER      | 1                 | 72                | 0                | 0               | 0                 | 0               | 72          |        |
|            | WASHINGTON  | 3                 | 778               | 0                | 0               | 38                | 353             | 1,169       |        |
|            | YORK        | 1                 | 51                | 0                | 0               | 0                 | 0               | 51          |        |
|            | -----       |                   | 45                | 6,340            | 5,920           | 42                | 354             | 724         | 13,380 |
|            | NEBRASKA    | -----             |                   |                  |                 |                   |                 |             |        |

U.S. LANDHOLDINGS OF FOREIGN ENTITIES BY TYPE OF LAND USE  
BY STATE AND COUNTY AS OF FEBRUARY 29, 2008

| STATE NAME | COUNTY NAME | NUMBER OF PARCELS | ACRES IN CROPLAND | ACRES IN PASTURE | ACRES IN FOREST | ACRES IN OTHER AG | ACRES IN NON AG | TOTAL ACRES |
|------------|-------------|-------------------|-------------------|------------------|-----------------|-------------------|-----------------|-------------|
| NEVADA     | CHURCHILL   | 2                 | 63                | 0                | 0               | 0                 | 15              | 78          |
|            | CLARK       | 2                 | 150               | 0                | 0               | 40                | 227             | 417         |
|            | DOUGLAS     | 2                 | 0                 | 1,018            | 0               | 0                 | 0               | 1,018       |
|            | ELKO        | 8                 | 112,606           | 82,934           | 0               | 67,700            | 0               | 263,240     |
|            | EUREKA      | 8                 | 9,700             | 124,332          | 0               | 3,723             | 0               | 137,755     |
|            | HUMBOLDT    | 9                 | 4,703             | 27,191           | 0               | 18,600            | 0               | 50,494      |
|            | LANDER      | 15                | 535               | 49,148           | 0               | 0                 | 0               | 49,683      |
|            | LYON        | 1                 | 0                 | 200              | 0               | 0                 | 0               | 200         |
|            | PERSHING    | 1                 | 0                 | 1,900            | 0               | 0                 | 0               | 1,900       |
|            | WHITE PINE  | 1                 | 0                 | 280              | 0               | 0                 | 0               | 280         |
| NEVADA     |             | 49                | 127,757           | 287,003          | 0               | 90,063            | 242             | 505,065     |



U.S. LANDHOLDINGS OF FOREIGN ENTITIES BY TYPE OF LAND USE  
 BY STATE AND COUNTY AS OF FEBRUARY 29, 2008

| STATE NAME | COUNTY NAME | NUMBER OF PARCELS | ACRES IN CROPLAND | ACRES IN PASTURE | ACRES IN FOREST | ACRES IN OTHER AG | ACRES IN NON AG | TOTAL ACRES |
|------------|-------------|-------------------|-------------------|------------------|-----------------|-------------------|-----------------|-------------|
| NEW JERSEY | BURLINGTON  | 4                 | 183               | 317              | 25              | 78                | 5,483           | 6,086       |
|            | CUMBERLAND  | 6                 | 318               | 0                | 99              | 16                | 0               | 433         |
|            | GLOUCESTER  | 6                 | 3,748             | 0                | 344             | 0                 | 503             | 4,595       |
|            | HUNTERDON   | 4                 | 243               | 70               | 0               | 512               | 83              | 908         |
|            | MERCER      | 6                 | 100               | 22               | 270             | 40                | 72              | 504         |
|            | MIDDLESEX   | 4                 | 316               | 0                | 91              | 18                | 75              | 500         |
|            | MONMOUTH    | 8                 | 524               | 67               | 10              | 122               | 99              | 822         |
|            | MORRIS      | 2                 | 40                | 12               | 0               | 0                 | 142             | 194         |
|            | OCEAN       | 1                 | 0                 | 91               | 0               | 0                 | 0               | 91          |
|            | SALEM       | 3                 | 142               | 0                | 0               | 0                 | 41              | 183         |
|            | SOMERSET    | 5                 | 172               | 435              | 983             | 482               | 25              | 2,097       |
|            | SUSSEX      | 3                 | 31                | 140              | 2,176           | 170               | 144             | 2,661       |
|            | WARREN      | 14                | 1,166             | 169              | 152             | 162               | 340             | 1,989       |
|            |             |                   | 66                | 6,983            | 1,323           | 4,150             | 1,600           | 7,007       |

U.S. LANDHOLDINGS OF FOREIGN ENTITIES BY TYPE OF LAND USE  
 BY STATE AND COUNTY AS OF FEBRUARY 29, 2008

| STATE NAME | COUNTY NAME | NUMBER OF PARCELS | ACRES IN CROPLAND | ACRES IN PASTURE | ACRES IN FOREST | ACRES IN OTHER AG | ACRES IN NON AG | TOTAL ACRES |
|------------|-------------|-------------------|-------------------|------------------|-----------------|-------------------|-----------------|-------------|
| NEW MEXICO | CATRON      | 3                 | 0                 | 29,868           | 0               | 0                 | 0               | 29,868      |
|            | CHAVES      | 16                | 5,679             | 166,699          | 8,490           | 1,424             | 0               | 182,844     |
|            | COLFAX      | 3                 | 0                 | 10,430           | 700             | 50                | 552             | 18,180      |
|            | CURRY       | 4                 | 395               | 123              | 0               | 71                | 197             | 786         |
|            | DEBACA      | 2                 | 240               | 2,628            | 0               | 0                 | 0               | 2,868       |
|            | DONA ANA    | 32                | 2,042             | 111              | 0               | 2,620             | 52              | 4,825       |
|            | EDDY        | 5                 | 362               | 11,546           | 0               | 0                 | 18              | 11,926      |
|            | GRANT       | 16                | 120               | 91,033           | 0               | 2,029             | 80              | 93,262      |
|            | GUADALUPE   | 8                 | 0                 | 25,816           | 0               | 309               | 0               | 26,125      |
|            | LEA         | 4                 | 0                 | 3,533            | 0               | 0                 | 0               | 3,533       |
|            | LINCOLN     | 11                | 111               | 225,541          | 0               | 0                 | 0               | 225,652     |
|            | LUNA        | 29                | 8,675             | 17,295           | 0               | 3,072             | 1,087           | 30,129      |
|            | MCKINLEY    | 1                 | 0                 | 7,991            | 0               | 0                 | 0               | 7,991       |
|            | OTERO       | 2                 | 2,522             | 22,326           | 0               | 0                 | 878             | 25,726      |
|            | QUAY        | 2                 | 722               | 850              | 0               | 0                 | 38              | 1,610       |
|            | SAN MIGUEL  | 17                | 0                 | 148,797          | 0               | 96                | 267             | 149,160     |
|            | SANTA FE    | 1                 | 14                | 0                | 0               | 0                 | 0               | 14          |
|            | SIERRA      | 3                 | 0                 | 1,508            | 0               | 25                | 0               | 1,533       |
|            | SOCORRO     | 1                 | 0                 | 50,000           | 0               | 0                 | 0               | 50,000      |
|            | TADS        | 28                | 0                 | 14,556           | 2,674           | 0                 | 0               | 17,230      |
| VALENCIA   | 1           | 0                 | 0                 | 0                | 7,000           | 0                 | 7,000           |             |
|            |             | 189               | 20,882            | 830,651          | 11,864          | 16,696            | 10,169          | 890,262     |

U.S. LANDHOLDINGS OF FOREIGN ENTITIES BY TYPE OF LAND USE  
BY STATE AND COUNTY AS OF FEBRUARY 29, 2008

| STATE NAME | COUNTY NAME | NUMBER OF PARCELS | ACRES IN CROPLAND | ACRES IN PASTURE | ACRES IN FOREST | ACRES IN OTHER AG | ACRES IN NON AG | TOTAL ACRES |
|------------|-------------|-------------------|-------------------|------------------|-----------------|-------------------|-----------------|-------------|
| NEW YORK   | ALBANY      | 1                 | 0                 | 19               | 30              | 0                 | 0               | 49          |
|            | ALLEGANY    | 5                 | 35                | 200              | 587             | 61                | 74              | 957         |
|            | CATTARAUGUS | 7                 | 76                | 0                | 10,186          | 13                | 0               | 10,275      |
|            | CAYUGA      | 4                 | 918               | 70               | 32              | 60                | 60              | 1,140       |
|            | CHAUTAUQUA  | 9                 | 3,943             | 693              | 833             | 24                | 0               | 5,493       |
|            | CHEMUNG     | 4                 | 323               | 55               | 147             | 20                | 0               | 545         |
|            | CHENANGO    | 5                 | 162               | 58               | 127             | 0                 | 0               | 347         |
|            | CLINTON     | 172               | 10,059            | 2,346            | 16,718          | 2,361             | 1,242           | 32,726      |
|            | COLUMBIA    | 15                | 1,695             | 1,273            | 891             | 62                | 277             | 4,198       |
|            | CORTLAND    | 2                 | 105               | 25               | 100             | 39                | 1               | 270         |
|            | DELAWARE    | 3                 | 317               | 190              | 70              | 57                | 0               | 634         |
|            | DUTCHESS    | 11                | 764               | 726              | 1,849           | 1,058             | 1,261           | 5,658       |
|            | ERIE        | 4                 | 177               | 30               | 0               | 131               | 1               | 339         |
|            | ESSEX       | 27                | 241               | 138              | 4,139           | 30                | 101             | 4,649       |
|            | FRANKLIN    | 107               | 1,578             | 2,019            | 127,809         | 402               | 5,295           | 137,103     |
|            | FULTON      | 1                 | 0                 | 0                | 482             | 0                 | 0               | 482         |
|            | GENESEE     | 8                 | 390               | 400              | 200             | 299               | 105             | 1,394       |
|            | GREENE      | 1                 | 0                 | 60               | 0               | 254               | 0               | 314         |
|            | HAMILTON    | 3                 | 0                 | 0                | 5,439           | 0                 | 155             | 5,594       |
|            | HERKIMER    | 16                | 857               | 331              | 4,269           | 177               | 394             | 6,028       |
|            | JEFFERSON   | 18                | 651               | 1,354            | 1,501           | 3,525             | 104             | 7,135       |
|            | LEWIS       | 8                 | 1,727             | 569              | 3,088           | 0                 | 0               | 5,384       |
|            | LIVINGSTON  | 4                 | 178               | 0                | 0               | 40                | 102             | 320         |
|            | MADISON     | 15                | 1,071             | 38               | 194             | 2,135             | 3               | 3,441       |
|            | MONROE      | 5                 | 421               | 0                | 0               | 146               | 0               | 567         |
|            | MONTGOMERY  | 4                 | 612               | 131              | 60              | 89                | 67              | 959         |
|            | NIAGARA     | 5                 | 368               | 10               | 2               | 0                 | 0               | 380         |
|            | ONEIDA      | 16                | 1,443             | 372              | 684             | 282               | 67              | 2,848       |
|            | ONONDAGA    | 3                 | 272               | 0                | 70              | 0                 | 0               | 342         |
|            | ONTARIO     | 3                 | 156               | 0                | 0               | 20                | 0               | 176         |
|            | ORANGE      | 4                 | 133               | 150              | 42              | 109               | 105             | 539         |
|            | ORLEANS     | 3                 | 74                | 0                | 12              | 74                | 49              | 209         |
|            | OSWEGO      | 3                 | 344               | 0                | 739             | 0                 | 0               | 1,083       |
|            | OTSEGO      | 8                 | 755               | 165              | 522             | 88                | 20              | 1,550       |
|            | PUTNAM      | 2                 | 0                 | 58               | 2,426           | 0                 | 0               | 2,484       |
|            | RENSELAER   | 3                 | 0                 | 100              | 1,804           | 0                 | 148             | 2,052       |
|            | ST LAWRENCE | 32                | 1,640             | 1,338            | 18,022          | 709               | 820             | 22,529      |
|            | SENECA      | 4                 | 320               | 0                | 34              | 323               | 22              | 699         |
|            | STEUBEN     | 1                 | 0                 | 433              | 0               | 2,078             | 401             | 2,912       |
|            | SUFFOLK     | 3                 | 232               | 0                | 47              | 0                 | 0               | 279         |
|            | TIOGA       | 2                 | 200               | 15               | 170             | 0                 | 0               | 385         |
|            | TOMPKINS    | 4                 | 123               | 0                | 15              | 291               | 14              | 443         |
| WASHINGTON | 8           | 775               | 150               | 1,338            | 3               | 15                | 2,281           |             |
| WAYNE      | 3           | 110               | 15                | 13               | 0               | 3                 | 141             |             |
| WYOMING    | 3           | 25                | 0                 | 22               | 246             | 4                 | 297             |             |
| YATES      | 1           | 0                 | 0                 | 0                | 522             | 0                 | 522             |             |
| NEW YORK   |             | 570               | 33,270            | 13,531           | 204,643         | 15,741            | 10,967          | 278,152     |



U.S. LANDHOLDINGS OF FOREIGN ENTITIES BY TYPE OF LAND USE  
 BY STATE AND COUNTY AS OF FEBRUARY 29, 2008

| STATE NAME     | COUNTY NAME | NUMBER OF PARCELS | ACRES IN CROPLAND | ACRES IN PASTURE | ACRES IN FOREST | ACRES IN OTHER AG | ACRES IN NON AG | TOTAL ACRES |
|----------------|-------------|-------------------|-------------------|------------------|-----------------|-------------------|-----------------|-------------|
| NORTH CAROLINA | ALAMANCE    | 1                 | 0                 | 0                | 16              | 0                 | 0               | 16          |
|                | ANSON       | 15                | 57                | 0                | 8,046           | 918               | 223             | 9,244       |
|                | AVERY       | 2                 | 103               | 0                | 2,823           | 0                 | 5               | 2,931       |
|                | BEAUFORT    | 36                | 12,241            | 292              | 29,414          | 2                 | 1,641           | 43,590      |
|                | BLADEN      | 4                 | 0                 | 0                | 23,766          | 0                 | 930             | 24,696      |
|                | BRUNSWICK   | 4                 | 0                 | 0                | 74,527          | 0                 | 3,837           | 78,364      |
|                | BUNCOMBE    | 1                 | 5                 | 11               | 17              | 0                 | 0               | 33          |
|                | BURKE       | 1                 | 40                | 0                | 0               | 0                 | 0               | 40          |
|                | CABARRUS    | 2                 | 156               | 44               | 188             | 2                 | 153             | 543         |
|                | CARTERET    | 3                 | 36,798            | 0                | 11,314          | 2,249             | 260             | 50,622      |
|                | CASWELL     | 1                 | 0                 | 0                | 0               | 275               | 0               | 275         |
|                | CATAWBA     | 3                 | 0                 | 97               | 0               | 43                | 5               | 145         |
|                | CHATHAM     | 9                 | 20                | 0                | 1,181           | 0                 | 3               | 1,204       |
|                | CHEROKEE    | 5                 | 0                 | 40               | 566             | 0                 | 37              | 643         |
|                | CHOWAN      | 1                 | 174               | 0                | 268             | 0                 | 1               | 443         |
|                | CLEVELAND   | 1                 | 0                 | 0                | 0               | 26                | 0               | 26          |
|                | COLUMBUS    | 5                 | 900               | 0                | 64,040          | 0                 | 2,383           | 67,323      |
|                | CUMBERLAND  | 3                 | 0                 | 0                | 1,178           | 0                 | 736             | 1,914       |
|                | DARE        | 1                 | 0                 | 0                | 5,059           | 0                 | 0               | 5,059       |
|                | DUPLIN      | 3                 | 0                 | 0                | 3,950           | 0                 | 106             | 4,056       |
|                | DURHAM      | 8                 | 138               | 10               | 181             | 31                | 0               | 2,113       |
|                | EDGECOMBE   | 12                | 1,142             | 0                | 915             | 56                | 0               | 2,115       |
|                | FORSYTH     | 9                 | 26                | 57               | 10              | 22                | 0               | 115         |
|                | FRANKLIN    | 9                 | 390               | 115              | 766             | 83                | 130             | 1,484       |
|                | GASTON      | 1                 | 0                 | 0                | 4               | 0                 | 20              | 24          |
|                | GRANVILLE   | 4                 | 222               | 125              | 1,022           | 0                 | 0               | 1,369       |
|                | HARNETT     | 37                | 1,898             | 53               | 2,636           | 244               | 845             | 5,676       |
|                | HAYWOOD     | 1                 | 0                 | 63               | 20              | 0                 | 0               | 83          |
|                | HENDERSON   | 2                 | 0                 | 90               | 0               | 0                 | 38              | 128         |
|                | HOKE        | 1                 | 0                 | 25               | 0               | 76                | 0               | 104         |
|                | HYDE        | 10                | 7,117             | 120              | 10,501          | 180               | 1,206           | 19,124      |
|                | JACKSON     | 4                 | 10                | 35               | 270             | 10                | 2               | 327         |
|                | JOHNSTON    | 10                | 209               | 20               | 96              | 66                | 154             | 545         |
|                | JONES       | 1                 | 0                 | 0                | 49              | 0                 | 0               | 49          |
|                | LEE         | 3                 | 0                 | 0                | 238             | 0                 | 2               | 240         |
|                | LENOIR      | 1                 | 0                 | 0                | 399             | 0                 | 21              | 420         |
|                | LINCOLN     | 1                 | 14                | 0                | 9               | 0                 | 0               | 23          |
| MCDOWELL       | 5           | 0                 | 23                | 699              | 0               | 555               | 1,277           |             |
| MADISON        | 2           | 0                 | 2                 | 52               | 50              | 10                | 114             |             |
| MARTIN         | 1           | 0                 | 0                 | 108              | 0               | 0                 | 108             |             |
| MECKLENBURG    | 9           | 0                 | 0                 | 91               | 45              | 70                | 206             |             |
| MITCHELL       | 21          | 12                | 110               | 1,135            | 1               | 26                | 1,284           |             |
| MONTGOMERY     | 2           | 0                 | 0                 | 455              | 0               | 12                | 467             |             |
| MOORE          | 4           | 21                | 0                 | 72               | 0               | 3                 | 96              |             |
| NASH           | 7           | 184               | 200               | 269              | 29              | 20                | 702             |             |
| NEW HANOVER    | 1           | 0                 | 0                 | 718              | 0               | 14                | 732             |             |
| ONSLOW         | 1           | 618               | 0                 | 0                | 369             | 0                 | 987             |             |
| ORANGE         | 8           | 140               | 66                | 184              | 212             | 20                | 622             |             |
| PAMLICO        | 8           | 0                 | 0                 | 18,111           | 0               | 14                | 18,125          |             |
| PENDER         | 3           | 0                 | 0                 | 37,967           | 0               | 787               | 38,754          |             |



U. S. LANDHOLDINGS OF FOREIGN ENTITIES BY TYPE OF LAND USE  
BY STATE AND COUNTY AS OF FEBRUARY 29, 2008

| STATE NAME   | COUNTY NAME | NUMBER OF PARCELS | ACRES IN CROPLAND | ACRES IN PASTURE | ACRES IN FOREST | ACRES IN OTHER AG | ACRES IN NON AG | TOTAL ACRES |
|--------------|-------------|-------------------|-------------------|------------------|-----------------|-------------------|-----------------|-------------|
| NORTH DAKOTA | ADAMS       | 1                 | 160               | 0                | 0               | 0                 | 0               | 160         |
|              | BARNES      | 1                 | 25                | 0                | 0               | 0                 | 0               | 25          |
|              | BOTTINEAU   | 1                 | 25                | 0                | 0               | 0                 | 0               | 25          |
|              | BOWMAN      | 1                 | 380               | 0                | 0               | 20                | 0               | 400         |
|              | BURLEIGH    | 1                 | 589               | 571              | 0               | 0                 | 0               | 1,160       |
|              | CASS        | 3                 | 642               | 0                | 0               | 15                | 1               | 658         |
|              | DIVIDE      | 3                 | 473               | 0                | 0               | 477               | 10              | 960         |
|              | DUNN        | 1                 | 205               | 115              | 0               | 0                 | 0               | 320         |
|              | FOSTER      | 1                 | 122               | 31               | 0               | 0                 | 0               | 153         |
|              | GRANT       | 2                 | 300               | 0                | 0               | 16                | 0               | 316         |
|              | GRIGGS      | 2                 | 357               | 0                | 0               | 33                | 85              | 475         |
|              | HETTINGER   | 2                 | 366               | 0                | 0               | 0                 | 0               | 366         |
|              | MCHENRY     | 2                 | 172               | 0                | 0               | 8                 | 0               | 180         |
|              | MCKENZIE    | 2                 | 527               | 507              | 0               | 46                | 0               | 1,080       |
|              | MCLEAN      | 1                 | 159               | 0                | 0               | 0                 | 1               | 160         |
|              | MERCER      | 2                 | 331               | 499              | 0               | 0                 | 10              | 840         |
|              | MOUNTRAIL   | 2                 | 203               | 0                | 0               | 0                 | 37              | 240         |
|              | PEMBINA     | 5                 | 1,116             | 0                | 0               | 0                 | 40              | 1,156       |
|              | RAMSEY      | 1                 | 1,089             | 70               | 0               | 0                 | 0               | 1,159       |
|              | RANSOM      | 1                 | 28                | 0                | 0               | 0                 | 0               | 28          |
|              | RENVILLE    | 2                 | 399               | 0                | 0               | 101               | 20              | 520         |
|              | RICHLAND    | 3                 | 478               | 0                | 0               | 70                | 0               | 548         |
|              | ROLETTE     | 1                 | 128               | 0                | 0               | 0                 | 32              | 160         |
|              | SHERIDAN    | 1                 | 54                | 0                | 0               | 0                 | 28              | 82          |
|              | SLOPE       | 4                 | 871               | 245              | 0               | 0                 | 0               | 1,121       |
|              | STEELE      | 2                 | 766               | 0                | 0               | 0                 | 5               | 800         |
|              | TOWNER      | 2                 | 347               | 30               | 0               | 0                 | 34              | 469         |
| WALSH        | 5           | 1,076             | 0                 | 20               | 60              | 110               | 1,266           |             |
| WARD         | 1           | 87                | 0                 | 0                | 0               | 0                 | 87              |             |
| WELLS        | 1           | 32                | 0                 | 0                | 0               | 0                 | 32              |             |
| -----        |             | 57                | 11,507            | 2,068            | 20              | 846               | 505             | 14,946      |
| NORTH DAKOTA |             |                   |                   |                  |                 |                   |                 |             |



U.S. LANDHOLDINGS OF FOREIGN ENTITIES BY TYPE OF LAND USE  
 BY STATE AND COUNTY AS OF FEBRUARY 29, 2008

| STATE NAME | COUNTY NAME | NUMBER OF PARCELS | ACRES IN CROPLAND | ACRES IN PASTURE | ACRES IN FOREST | ACRES IN OTHER AG | ACRES IN NON AG | TOTAL ACRES |
|------------|-------------|-------------------|-------------------|------------------|-----------------|-------------------|-----------------|-------------|
| OHIO       | PAULDING    | 10                | 1,999             | 0                | 0               | 323               | 14              | 2,336       |
|            | PICKAWAY    | 20                | 4,225             | 636              | 2               | 507               | 273             | 5,643       |
|            | PIKE        | 2                 | 238               | 0                | 0               | 0                 | 0               | 238         |
|            | PORTAGE     | 4                 | 50                | 12               | 9               | 26                | 230             | 327         |
|            | PREBLE      | 4                 | 604               | 2                | 25              | 34                | 25              | 690         |
|            | PUTNAM      | 25                | 1,714             | 0                | 0               | 52                | 147             | 1,913       |
|            | RICHLAND    | 6                 | 1,473             | 152              | 100             | 101               | 22              | 1,848       |
|            | ROSS        | 7                 | 1,132             | 0                | 10              | 106               | 108             | 1,356       |
|            | SANDUSKY    | 3                 | 461               | 7                | 0               | 0                 | 0               | 468         |
|            | SCIOTO      | 3                 | 324               | 0                | 0               | 164               | 0               | 488         |
|            | SENECA      | 7                 | 1,035             | 2                | 12              | 0                 | 164             | 1,213       |
|            | SHELBY      | 8                 | 777               | 0                | 0               | 4                 | 125             | 906         |
|            | STARK       | 1                 | 500               | 20               | 0               | 0                 | 98              | 618         |
|            | TRUMBULL    | 3                 | 98                | 37               | 0               | 10                | 461             | 628         |
|            | TUSCARAWAS  | 2                 | 0                 | 0                | 22              | 131               | 179             | 310         |
|            | UNION       | 23                | 3,840             | 0                | 126             | 2,753             | 194             | 6,913       |
|            | VAN WERT    | 6                 | 710               | 0                | 0               | 0                 | 6               | 716         |
|            | VINTON      | 1                 | 0                 | 0                | 236             | 0                 | 20              | 256         |
|            | WARREN      | 2                 | 50                | 0                | 0               | 0                 | 50              | 100         |
|            | WASHINGTON  | 4                 | 47                | 7                | 0               | 0                 | 0               | 54          |
|            | WAYNE       | 4                 | 476               | 42               | 38              | 15                | 11              | 582         |
|            | WILLIAMS    | 3                 | 193               | 0                | 0               | 0                 | 41              | 234         |
|            | WOOD        | 7                 | 847               | 0                | 0               | 0                 | 61              | 908         |
| WYANDOT    | 12          | 1,845             | 5                 | 89               | 35,703          | 65                | 37,707          |             |
|            |             | 403               | 71,833            | 10,219           | 15,505          | 60,960            | 9,527           | 168,044     |

U.S. LANDHOLDINGS OF FOREIGN ENTITIES BY TYPE OF LAND USE  
BY STATE AND COUNTY AS OF FEBRUARY 29, 2008

| STATE NAME | COUNTY NAME | NUMBER OF PARCELS | ACRES IN CROPLAND | ACRES IN PASTURE | ACRES IN FOREST | ACRES IN OTHER AG | ACRES IN NON AG | TOTAL ACRES |
|------------|-------------|-------------------|-------------------|------------------|-----------------|-------------------|-----------------|-------------|
| OKLAHOMA   | ATOKA       | 2                 | 150               | 2,559            | 0               | 0                 | 0               | 2,709       |
|            | CADDO       | 5                 | 5,339             | 0                | 0               | 0                 | 0               | 5,339       |
|            | CARTER      | 6                 | 0                 | 3,469            | 0               | 0                 | 0               | 3,514       |
|            | CHOCTAW     | 3                 | 800               | 1,437            | 310             | 0                 | 45              | 2,547       |
|            | CIMARRON    | 4                 | 480               | 0                | 0               | 0                 | 0               | 2,481       |
|            | COAL        | 2                 | 130               | 3,308            | 0               | 1,981             | 20              | 3,438       |
|            | COMANCHE    | 2                 | 664               | 0                | 0               | 0                 | 0               | 664         |
|            | CREEK       | 9                 | 0                 | 1,656            | 0               | 0                 | 0               | 1,656       |
|            | GARFIELD    | 10                | 550               | 1,278            | 0               | 0                 | 0               | 1,828       |
|            | GRADY       | 4                 | 10                | 690              | 30              | 591               | 0               | 1,321       |
|            | JEFFERSON   | 1                 | 0                 | 1,518            | 0               | 0                 | 0               | 1,518       |
|            | JOHNSTON    | 2                 | 0                 | 29               | 60              | 0                 | 7               | 96          |
|            | KINGFISHER  | 3                 | 0                 | 912              | 0               | 0                 | 0               | 912         |
|            | KIOWA       | 2                 | 3,879             | 0                | 0               | 0                 | 0               | 3,879       |
|            | LEFLORE     | 2                 | 0                 | 5,885            | 0               | 0                 | 0               | 5,885       |
|            | LOVE        | 2                 | 0                 | 291              | 0               | 0                 | 0               | 291         |
|            | MCCCLAIN    | 3                 | 0                 | 35               | 0               | 1                 | 0               | 37          |
|            | MCCURTAIN   | 6                 | 1,695             | 2,160            | 0               | 0                 | 349             | 4,204       |
|            | MAJOR       | 5                 | 369               | 1,789            | 0               | 5                 | 10              | 2,173       |
|            | MAYES       | 6                 | 0                 | 966              | 320             | 155               | 284             | 1,725       |
|            | MURRAY      | 1                 | 0                 | 0                | 0               | 60                | 0               | 60          |
|            | NOBLE       | 5                 | 1,593             | 1,966            | 0               | 0                 | 0               | 3,559       |
|            | NOWATA      | 1                 | 609               | 470              | 0               | 0                 | 0               | 1,079       |
|            | OKFUSKEE    | 1                 | 0                 | 20               | 30              | 0                 | 0               | 80          |
|            | OKLAHOMA    | 4                 | 114               | 0                | 0               | 160               | 52              | 326         |
|            | OSAGE       | 6                 | 320               | 6,462            | 0               | 0                 | 0               | 6,782       |
|            | OTTAWA      | 1                 | 0                 | 20               | 0               | 0                 | 0               | 20          |
|            | PAYNE       | 1                 | 0                 | 50               | 0               | 0                 | 0               | 50          |
|            | PONTOTOC    | 9                 | 331               | 598              | 0               | 0                 | 0               | 990         |
|            | ROGERS      | 3                 | 0                 | 141              | 0               | 0                 | 61              | 214         |
|            | SEMINOLE    | 2                 | 0                 | 160              | 0               | 0                 | 73              | 240         |
|            | STEPHENS    | 2                 | 0                 | 460              | 0               | 0                 | 80              | 460         |
| TEXAS      | 32          | 5,576             | 1,465             | 5                | 653             | 87                | 7,786           |             |
| TULSA      | 1           | 0                 | 66                | 0                | 0               | 0                 | 66              |             |
| WASHITA    | 1           | 109               | 15                | 0                | 0               | 36                | 160             |             |
| WOODS      | 2           | 161               | 14                | 0                | 3               | 2                 | 180             |             |
| WOODWARD   | 7           | 34                | 4,669             | 0                | 0               | 0                 | 4,703           |             |
| OKLAHOMA   |             | 158               | 22,913            | 44,558           | 755             | 3,639             | 1,107           | 72,972      |

U.S. LANDHOLDINGS OF FOREIGN ENTITIES BY TYPE OF LAND USE  
BY STATE AND COUNTY AS OF FEBRUARY 29, 2008

| STATE NAME | COUNTY NAME | NUMBER OF PARCELS | ACRES IN CROPLAND | ACRES IN PASTURE | ACRES IN FOREST | ACRES IN OTHER AG | ACRES IN NON AG | TOTAL ACRES |         |
|------------|-------------|-------------------|-------------------|------------------|-----------------|-------------------|-----------------|-------------|---------|
| OREGON     | BENTON      | 4                 | 39                | 110              | 28              | 86                | 65              | 328         |         |
|            | CLACKAMAS   | 20                | 134               | 335              | 33,775          | 370               | 333             | 34,947      |         |
|            | CLATSOP     | 2                 | 0                 | 0                | 49,401          | 0                 | 0               | 49,401      |         |
|            | COLUMBIA    | 5                 | 0                 | 0                | 116,453         | 2,385             | 0               | 118,838     |         |
|            | COOS        | 2                 | 15                | 0                | 0               | 184               | 0               | 199         |         |
|            | CROOK       | 4                 | 150               | 645              | 150             | 548               | 120             | 1,613       |         |
|            | CURRY       | 4                 | 91                | 170              | 3,087           | 113               | 64              | 3,525       |         |
|            | DESCHUTES   | 3                 | 90                | 180              | 468             | 263               | 5               | 1,006       |         |
|            | DOUGLAS     | 5                 | 0                 | 600              | 41,315          | 0                 | 3               | 41,918      |         |
|            | GILLIAM     | 3                 | 28,885            | 0                | 0               | 0                 | 0               | 28,885      |         |
|            | HARNEY      | 4                 | 800               | 151,704          | 0               | 0                 | 0               | 152,504     |         |
|            | HOOD RIVER  | 4                 | 92                | 0                | 31,292          | 0                 | 0               | 31,384      |         |
|            | JACKSON     | 12                | 2,982             | 3                | 19              | 393               | 19              | 3,416       |         |
|            | JOSEPHINE   | 4                 | 140               | 689              | 386             | 3                 | 98              | 1,316       |         |
|            | KLAMATH     | 8                 | 452               | 581              | 0               | 640               | 1,817           | 3,490       |         |
|            | LANE        | 5                 | 31                | 98               | 474             | 7                 | 38              | 648         |         |
|            | LINCOLN     | 1                 | 0                 | 0                | 400             | 0                 | 0               | 400         |         |
|            | LINN        | 12                | 2,303             | 0                | 24,023          | 35                | 0               | 26,411      |         |
|            | MALHEUR     | 1                 | 8                 | 2                | 0               | 0                 | 4               | 14          |         |
|            | MARION      | 9                 | 551               | 262              | 34,853          | 15                | 30              | 35,711      |         |
|            | MULTNOMAH   | 2                 | 0                 | 0                | 8,283           | 0                 | 16              | 8,299       |         |
|            | POLK        | 23                | 987               | 129              | 2,913           | 415               | 216             | 4,660       |         |
|            | TILLAMOOK   | 2                 | 0                 | 0                | 9,962           | 0                 | 0               | 9,962       |         |
|            | UMATILLA    | 2                 | 0                 | 12               | 68              | 38                | 0               | 118         |         |
|            | UNION       | 4                 | 0                 | 12,094           | 35              | 0                 | 1               | 12,130      |         |
|            | WASCO       | 4                 | 960               | 2,277            | 2,777           | 100               | 0               | 6,114       |         |
|            | WASHINGTON  | 21                | 1,291             | 0                | 33,387          | 478               | 161             | 35,317      |         |
|            | YAMHILL     | 8                 | 485               | 450              | 324             | 91                | 359             | 1,709       |         |
|            | OREGON      |                   | 178               | 40,486           | 170,391         | 393,873           | 6,164           | 3,349       | 614,263 |

U. S. LANDHOLDINGS OF FOREIGN ENTITIES BY TYPE OF LAND USE  
 BY STATE AND COUNTY AS OF FEBRUARY 29, 2008

| STATE NAME   | COUNTY NAME | NUMBER OF PARCELS | ACRES IN CROPLAND | ACRES IN PASTURE | ACRES IN FOREST | ACRES IN OTHER AG | ACRES IN NON AG | TOTAL ACRES |
|--------------|-------------|-------------------|-------------------|------------------|-----------------|-------------------|-----------------|-------------|
| PENNSYLVANIA | ADAMS       | 7                 | 160               | 95               | 81              | 66                | 810             | 1,212       |
|              | ALLEGHENY   | 2                 | 542               | 89               | 0               | 0                 | 0               | 631         |
|              | ARMSTRONG   | 1                 | 0                 | 0                | 100             | 0                 | 0               | 100         |
|              | BEAVER      | 5                 | 0                 | 0                | 232             | 0                 | 0               | 232         |
|              | BEDFORD     | 2                 | 0                 | 15               | 60              | 0                 | 10              | 85          |
|              | BERKS       | 3                 | 755               | 0                | 5               | 0                 | 710             | 1,470       |
|              | BRADFORD    | 1                 | 0                 | 0                | 4,001           | 0                 | 10              | 4,011       |
|              | BUCKS       | 5                 | 415               | 0                | 5               | 417               | 33              | 870         |
|              | BUTLER      | 1                 | 648               | 0                | 0               | 0                 | 0               | 648         |
|              | CAMBRIA     | 1                 | 500               | 70               | 0               | 0                 | 0               | 5,163       |
|              | CAMERON     | 3                 | 0                 | 0                | 4,593           | 0                 | 0               | 23,935      |
|              | CENTRE      | 19                | 762               | 66               | 23,935          | 167               | 2               | 11,016      |
|              | CHESTER     | 9                 | 96                | 98               | 10,019          | 333               | 6               | 616         |
|              | CLEARFIELD  | 9                 | 0                 | 0                | 11,837          | 0                 | 777             | 12,614      |
|              | CRAWFORD    | 3                 | 72                | 25               | 101             | 65                | 0               | 263         |
|              | CUMBERLAND  | 3                 | 120               | 35               | 36              | 233               | 59              | 483         |
|              | DAUPHIN     | 1                 | 0                 | 0                | 0               | 74                | 0               | 74          |
|              | DELAWARE    | 2                 | 44                | 0                | 0               | 0                 | 0               | 44          |
|              | ELK         | 1                 | 0                 | 0                | 0               | 0                 | 0               | 0           |
|              | ERIE        | 1                 | 0                 | 0                | 202             | 0                 | 0               | 202         |
|              | FAYETTE     | 2                 | 0                 | 0                | 239             | 0                 | 0               | 239         |
|              | FRANKLIN    | 2                 | 0                 | 0                | 700             | 312               | 0               | 1,012       |
|              | FULTON      | 1                 | 45                | 25               | 0               | 0                 | 1               | 71          |
|              | GREENE      | 2                 | 60                | 19               | 78              | 0                 | 13              | 151         |
|              | INDIANA     | 2                 | 257               | 0                | 0               | 0                 | 0               | 277         |
|              | JEFFERSON   | 1                 | 12                | 0                | 200             | 0                 | 0               | 212         |
|              | JUNIATA     | 1                 | 0                 | 0                | 746             | 0                 | 0               | 746         |
|              | LANCASTER   | 1                 | 0                 | 60               | 23              | 0                 | 10              | 93          |
|              | LANCASTER   | 2                 | 170               | 2                | 0               | 52                | 120             | 344         |
|              | LAWRENCE    | 1                 | 0                 | 0                | 0               | 0                 | 82              | 82          |
|              | LEBANON     | 4                 | 346               | 22               | 31              | 203               | 17              | 619         |
|              | LEHIGH      | 6                 | 1,014             | 0                | 20              | 0                 | 3               | 1,037       |
|              | LUZERNE     | 1                 | 0                 | 0                | 0               | 0                 | 0               | 20          |
|              | LYCOMING    | 4                 | 418               | 0                | 25              | 0                 | 0               | 443         |
|              | MCKEAN      | 4                 | 20                | 15               | 28,958          | 0                 | 0               | 28,993      |
|              | MERCER      | 1                 | 0                 | 0                | 0               | 90                | 0               | 90          |
|              | MONTGOMERY  | 6                 | 181               | 7                | 0               | 23                | 18              | 229         |
|              | MONTGOMERY  | 2                 | 140               | 0                | 0               | 0                 | 0               | 140         |
|              | NORTHAMPTON | 6                 | 582               | 8                | 48              | 10                | 4               | 652         |
|              | POTTER      | 4                 | 0                 | 0                | 35,637          | 0                 | 4               | 35,641      |
|              | SCHUYLKILL  | 3                 | 163               | 0                | 76              | 10                | 3               | 252         |
|              | SOMERSET    | 4                 | 652               | 1,373            | 27,799          | 827               | 1,006           | 31,657      |
|              | SUSQUEHANNA | 1                 | 0                 | 8                | 9               | 0                 | 0               | 17          |
|              | TIOGA       | 1                 | 0                 | 0                | 342             | 0                 | 0               | 342         |
|              | VENANGO     | 3                 | 0                 | 0                | 4,611           | 0                 | 0               | 4,611       |
|              | WARREN      | 3                 | 192               | 0                | 6,450           | 0                 | 0               | 6,642       |
|              | WASHINGTON  | 1                 | 0                 | 0                | 0               | 45                | 0               | 45          |
| WESTMORELAND | 4           | 0                 | 156               | 35               | 103             | 13                | 307             |             |
| WYOMING      | 1           | 0                 | 0                 | 10,282           | 0               | 50                | 10,332          |             |
| YORK         | 6           | 369               | 5                 | 16               | 30              | 120               | 540             |             |



U.S. LANDHOLDINGS OF FOREIGN ENTITIES BY TYPE OF LAND USE  
BY STATE AND COUNTY AS OF FEBRUARY 29, 2008

| STATE NAME            | COUNTY NAME | NUMBER OF PARCELS | ACRES IN CROPLAND | ACRES IN PASTURE | ACRES IN FOREST  | ACRES IN OTHER AG | ACRES IN NON AG | TOTAL ACRES      |
|-----------------------|-------------|-------------------|-------------------|------------------|------------------|-------------------|-----------------|------------------|
| -----<br>PENNSYLVANIA |             | -----<br>157      | -----<br>8,735    | -----<br>2,193   | -----<br>171,635 | -----<br>3,060    | -----<br>3,882  | -----<br>189,505 |

REPORT 3

U.S. LANDHOLDINGS OF FOREIGN ENTITIES BY TYPE OF LAND USE  
BY STATE AND COUNTY AS OF FEBRUARY 29, 2008

| STATE NAME   | COUNTY NAME | NUMBER OF PARCELS | ACRES IN CROPLAND | ACRES IN PASTURE | ACRES IN FOREST | ACRES IN OTHER AG | ACRES IN NON AG | TOTAL ACRES |
|--------------|-------------|-------------------|-------------------|------------------|-----------------|-------------------|-----------------|-------------|
| RHODE ISLAND | WASHINGTON  | 1                 | 0                 | 0                | 0               | 15                | 2               | 17          |

U.S. LANDHOLDINGS OF FOREIGN ENTITIES BY TYPE OF LAND USE  
BY STATE AND COUNTY AS OF FEBRUARY 29, 2008

| STATE NAME     | COUNTY NAME    | NUMBER OF PARCELS | ACRES IN CROPLAND | ACRES IN PASTURE | ACRES IN FOREST | ACRES IN OTHER AG | ACRES IN NON AG | TOTAL ACRES |         |
|----------------|----------------|-------------------|-------------------|------------------|-----------------|-------------------|-----------------|-------------|---------|
| SOUTH CAROLINA | AIKEN          | 13                | 470               | 1,465            | 3,587           | 361               | 57              | 5,940       |         |
|                | ALLENDALE      | 10                | 748               | 49               | 5,758           | 25                | 1,161           | 7,741       |         |
|                | ANDERSON       | 8                 | 140               | 123              | 187             | 0                 | 465             | 915         |         |
|                | BAMBERG        | 17                | 585               | 375              | 6,684           | 0                 | 103             | 7,747       |         |
|                | BARNWELL       | 2                 | 5                 | 0                | 490             | 0                 | 0               | 495         |         |
|                | BEAUFORT       | 5                 | 0                 | 100              | 1,900           | 335               | 2,040           | 4,375       |         |
|                | BERKELEY       | 7                 | 0                 | 0                | 6,261           | 171               | 776             | 7,208       |         |
|                | CALHOUN        | 1                 | 0                 | 0                | 303             | 229               | 0               | 532         |         |
|                | CHARLESTON     | 6                 | 502               | 0                | 2,428           | 0                 | 305             | 3,235       |         |
|                | CHEROKEE       | 4                 | 0                 | 0                | 129             | 0                 | 8               | 137         |         |
|                | CHESTER        | 7                 | 0                 | 402              | 4,640           | 0                 | 37              | 5,079       |         |
|                | CHESTERFIELD   | 15                | 24                | 42               | 1,946           | 62                | 0               | 2,185       |         |
|                | CLARENDON      | 3                 | 2,900             | 0                | 25,638          | 0                 | 564             | 4,259       |         |
|                | COLLETON       | 18                | 1,026             | 293              | 6,839           | 3,765             | 483             | 29,102      |         |
|                | DARLINGTON     | 2                 | 152               | 0                | 37              | 165               | 0               | 12,406      |         |
|                | DILLON         | 3                 | 0                 | 0                | 12,628          | 0                 | 467             | 13,095      |         |
|                | DORCHESTER     | 5                 | 438               | 0                | 1,001           | 0                 | 0               | 1,439       |         |
|                | EDGEFIELD      | 3                 | 5                 | 0                | 31              | 0                 | 0               | 36          |         |
|                | FAIRFIELD      | 1                 | 0                 | 0                | 1,403           | 0                 | 0               | 1,403       |         |
|                | FLORENCE       | 5                 | 833               | 0                | 13,912          | 11                | 892             | 15,648      |         |
|                | GEORGETOWN     | 1                 | 0                 | 0                | 94,068          | 0                 | 3,547           | 97,615      |         |
|                | GREENVILLE     | 5                 | 17                | 0                | 632             | 177               | 30              | 856         |         |
|                | GREENWOOD      | 6                 | 0                 | 283              | 362             | 65                | 19              | 729         |         |
|                | HAMPTON        | 10                | 1,699             | 127              | 12,401          | 135               | 85              | 14,447      |         |
|                | HORRY          | 11                | 85                | 7                | 21,749          | 4                 | 527             | 22,372      |         |
|                | JASPER         | 2                 | 20                | 0                | 2,356           | 0                 | 0               | 2,376       |         |
|                | KERSHAW        | 2                 | 438               | 110              | 168             | 0                 | 18              | 734         |         |
|                | LANCASTER      | 2                 | 0                 | 6                | 1,149           | 0                 | 7               | 1,162       |         |
|                | LAURENS        | 8                 | 732               | 71               | 1,410           | 1,132             | 722             | 4,067       |         |
|                | LEE            | 2                 | 0                 | 0                | 66              | 88                | 0               | 154         |         |
|                | MARION         | 4                 | 86                | 0                | 48,853          | 0                 | 1,362           | 50,301      |         |
|                | MARLBORO       | 34                | 2,321             | 735              | 8,752           | 1,257             | 5,145           | 18,610      |         |
|                | NEWBERRY       | 5                 | 0                 | 0                | 697             | 805               | 9               | 1,511       |         |
|                | OCONEE         | 2                 | 0                 | 0                | 5               | 0                 | 27              | 32          |         |
|                | ORANGEBURG     | 11                | 1,110             | 0                | 2,218           | 285               | 989             | 4,602       |         |
|                | PICKENS        | 2                 | 0                 | 0                | 2               | 1,093             | 9               | 1,104       |         |
|                | RICHLAND       | 5                 | 1,359             | 195              | 958             | 216               | 0               | 2,728       |         |
|                | SPARTANBURG    | 20                | 195               | 35               | 1,014           | 377               | 111             | 1,732       |         |
|                | SUMTER         | 41                | 2,263             | 435              | 339             | 141               | 1,056           | 4,234       |         |
|                | UNION          | 1                 | 0                 | 0                | 587             | 0                 | 12              | 599         |         |
|                | WILLIAMSBURG   | 2                 | 40                | 0                | 58,267          | 0                 | 1,658           | 59,965      |         |
|                | YORK           | 1                 | 0                 | 20               | 27              | 0                 | 0               | 47          |         |
|                | -----          |                   | 312               | 18,193           | 4,873           | 351,882           | 10,899          | 25,276      | 411,123 |
|                | SOUTH CAROLINA |                   |                   |                  |                 |                   |                 |             |         |

U.S. LANDHOLDINGS OF FOREIGN ENTITIES BY TYPE OF LAND USE  
BY STATE AND COUNTY AS OF FEBRUARY 29, 2008

| STATE NAME   | COUNTY NAME | NUMBER OF PARCELS | ACRES IN CROPLAND | ACRES IN PASTURE | ACRES IN FOREST | ACRES IN OTHER AG | ACRES IN NON AG | TOTAL ACRES |
|--------------|-------------|-------------------|-------------------|------------------|-----------------|-------------------|-----------------|-------------|
| SOUTH DAKOTA | AURORA      | 2                 | 92                | 68               | 0               | 0                 | 0               | 160         |
|              | BEADLE      | 3                 | 717               | 193              | 0               | 22                | 24              | 956         |
|              | BROOKINGS   | 16                | 1,788             | 46               | 0               | 579               | 5               | 2,418       |
|              | BROWN       | 1                 | 80                | 0                | 0               | 5                 | 0               | 85          |
|              | CLARK       | 5                 | 1,894             | 379              | 0               | 0                 | 18              | 2,291       |
|              | CLAY        | 2                 | 409               | 0                | 0               | 0                 | 0               | 409         |
|              | CODINGTON   | 2                 | 237               | 26               | 0               | 7                 | 0               | 270         |
|              | CUSTER      | 2                 | 25                | 0                | 10              | 0                 | 0               | 35          |
|              | DAVISON     | 3                 | 1,269             | 640              | 0               | 5                 | 54              | 1,968       |
|              | DEUEL       | 2                 | 82                | 0                | 0               | 30                | 11              | 123         |
|              | EDMONDS     | 1                 | 167               | 153              | 0               | 0                 | 0               | 320         |
|              | GRANT       | 6                 | 272               | 0                | 0               | 22                | 10              | 304         |
|              | HAMLIN      | 5                 | 320               | 66               | 0               | 30                | 0               | 416         |
|              | HAND        | 1                 | 320               | 0                | 0               | 0                 | 0               | 320         |
|              | HUGHES      | 1                 | 292               | 0                | 0               | 0                 | 0               | 373         |
|              | HUTCHINSON  | 1                 | 13                | 0                | 0               | 0                 | 81              | 13          |
|              | HYDE        | 1                 | 685               | 155              | 0               | 0                 | 0               | 840         |
|              | KINGSBURY   | 4                 | 4,066             | 0                | 0               | 125               | 0               | 4,191       |
|              | LAKE        | 1                 | 70                | 10               | 0               | 17                | 10              | 107         |
|              | LINCOLN     | 4                 | 915               | 0                | 0               | 25                | 19              | 959         |
|              | LYMAN       | 1                 | 0                 | 155              | 0               | 0                 | 0               | 155         |
|              | MEADE       | 3                 | 4,750             | 2,184            | 0               | 803               | 0               | 7,737       |
|              | MINER       | 2                 | 216               | 0                | 0               | 25                | 0               | 241         |
|              | MINNEHAHA   | 2                 | 94                | 0                | 0               | 0                 | 16              | 110         |
|              | MOODY       | 4                 | 840               | 77               | 0               | 0                 | 45              | 962         |
|              | PENNINGTON  | 1                 | 5,494             | 1,296            | 0               | 64                | 0               | 6,854       |
|              | PERKINS     | 2                 | 0                 | 160              | 0               | 1,278             | 0               | 1,438       |
|              | POTTER      | 3                 | 614               | 102              | 0               | 1                 | 0               | 717         |
|              | ROBERTS     | 3                 | 214               | 0                | 0               | 80                | 0               | 294         |
|              | SANBORN     | 3                 | 2,396             | 0                | 0               | 0                 | 0               | 2,396       |
|              | SPINK       | 8                 | 3,765             | 40               | 0               | 0                 | 0               | 3,805       |
| TURNER       | 2           | 290               | 52                | 0                | 3               | 8                 | 353             |             |
| UNION        | 1           | 80                | 0                 | 0                | 0               | 0                 | 80              |             |
| WALWORTH     | 4           | 551               | 157               | 0                | 1               | 4                 | 713             |             |
| ZIEBACH      | 1           | 0                 | 0                 | 0                | 798             | 0                 | 798             |             |
| -----        |             | 103               | 32,992            | 5,984            | 10              | 3,920             | 305             | 43,211      |
| SOUTH DAKOTA |             |                   |                   |                  |                 |                   |                 |             |

U.S. LANDHOLDINGS OF FOREIGN ENTITIES BY TYPE OF LAND USE  
BY STATE AND COUNTY AS OF FEBRUARY 29, 2008

| STATE NAME | COUNTY NAME | NUMBER OF PARCELS | ACRES IN CROPLAND | ACRES IN PASTURE | ACRES IN FOREST | ACRES IN OTHER AG | ACRES IN NON AG | TOTAL ACRES |
|------------|-------------|-------------------|-------------------|------------------|-----------------|-------------------|-----------------|-------------|
| TENNESSEE  | ANDERSON    | 2                 | 0                 | 0                | 50              | 0                 | 0               | 50          |
|            | BEDFORD     | 31                | 1,134             | 1,272            | 627             | 69                | 110             | 3,212       |
|            | BENTON      | 1                 | 0                 | 0                | 344             | 0                 | 0               | 344         |
|            | BLEDSoE     | 6                 | 16                | 420              | 21,062          | 0                 | 0               | 21,498      |
|            | BLOUNT      | 1                 | 0                 | 0                | 17              | 0                 | 0               | 17          |
|            | BRADLEY     | 1                 | 0                 | 0                | 188             | 0                 | 0               | 188         |
|            | CARROLL     | 3                 | 0                 | 0                | 1,364           | 0                 | 19              | 1,383       |
|            | CARTER      | 2                 | 0                 | 0                | 63              | 36                | 0               | 99          |
|            | CHEATHAM    | 1                 | 0                 | 430              | 0               | 0                 | 10              | 440         |
|            | CHESTER     | 2                 | 0                 | 0                | 7,336           | 0                 | 0               | 7,336       |
|            | CLAIBORNE   | 2                 | 0                 | 0                | 42              | 25                | 0               | 67          |
|            | CLAY        | 1                 | 0                 | 0                | 347             | 0                 | 0               | 347         |
|            | COCKE       | 3                 | 408               | 206              | 399             | 115               | 10              | 1,138       |
|            | COFFEE      | 3                 | 0                 | 0                | 371             | 0                 | 0               | 371         |
|            | CUMBERLAND  | 1                 | 0                 | 0                | 744             | 0                 | 52              | 796         |
|            | DAVIDSON    | 2                 | 0                 | 0                | 0               | 156               | 1               | 157         |
|            | DEKALB      | 3                 | 75                | 120              | 33              | 35                | 3               | 266         |
|            | DICKSON     | 3                 | 140               | 581              | 167             | 15                | 0               | 903         |
|            | DYER        | 2                 | 532               | 0                | 0               | 20                | 0               | 552         |
|            | FAYETTE     | 4                 | 695               | 0                | 131             | 22                | 42              | 890         |
|            | FRANKLIN    | 4                 | 0                 | 0                | 1,627           | 75                | 153             | 1,855       |
|            | GIBSON      | 2                 | 50                | 5                | 126             | 0                 | 1               | 182         |
|            | GILES       | 3                 | 15                | 200              | 3,209           | 0                 | 0               | 3,424       |
|            | GRAINGER    | 4                 | 1                 | 146              | 92              | 0                 | 0               | 239         |
|            | GREENE      | 2                 | 2                 | 15               | 12              | 0                 | 1               | 30          |
|            | HARDEMAN    | 4                 | 494               | 146              | 1,651           | 125               | 16              | 2,432       |
|            | HARDIN      | 12                | 3,361             | 60               | 7,563           | 0                 | 209             | 11,193      |
|            | HAYWOOD     | 7                 | 2,311             | 3                | 171             | 0                 | 183             | 2,668       |
|            | HENDERSON   | 2                 | 0                 | 0                | 4,534           | 0                 | 0               | 4,534       |
|            | HENRY       | 12                | 2,560             | 2,493            | 3,262           | 0                 | 81              | 8,396       |
|            | HICKMAN     | 2                 | 0                 | 0                | 12,867          | 88                | 5               | 12,960      |
|            | HOUSTON     | 2                 | 0                 | 0                | 141             | 31                | 0               | 172         |
|            | HUMPHREYS   | 7                 | 0                 | 2,065            | 2,150           | 0                 | 0               | 4,215       |
|            | JACKSON     | 3                 | 0                 | 0                | 572             | 0                 | 0               | 572         |
|            | JEFFERSON   | 5                 | 127               | 3,213            | 551             | 0                 | 625             | 4,516       |
| KNOX       | 6           | 0                 | 459               | 432              | 80              | 50                | 1,021           |             |
| LAKE       | 1           | 1,486             | 0                 | 0                | 0               | 0                 | 1,486           |             |
| LAWRENCE   | 3           | 0                 | 264               | 18,045           | 103             | 0                 | 18,412          |             |
| LEWIS      | 4           | 150               | 62                | 9,547            | 3,151           | 0                 | 12,910          |             |
| LINCOLN    | 2           | 79                | 85                | 59               | 0               | 0                 | 223             |             |
| LOUDON     | 3           | 45                | 38                | 0                | 1               | 0                 | 104             |             |
| MCMINN     | 1           | 0                 | 0                 | 165              | 0               | 0                 | 165             |             |
| MCMURRAY   | 5           | 1,065             | 210               | 7,609            | 76              | 33                | 8,993           |             |
| MACON      | 3           | 0                 | 121               | 432              | 0               | 0                 | 553             |             |
| MADISON    | 3           | 81                | 0                 | 441              | 0               | 175               | 697             |             |
| MARION     | 1           | 0                 | 0                 | 274              | 0               | 0                 | 274             |             |
| MAURY      | 4           | 3                 | 647               | 1,242            | 682             | 2,949             | 5,523           |             |
| MONROE     | 1           | 741               | 130               | 263              | 0               | 91                | 1,225           |             |
| MONTGOMERY | 6           | 220               | 210               | 75               | 103             | 456               | 1,064           |             |
| OVERTON    | 1           | 0                 | 313               | 0                | 0               | 0                 | 313             |             |

U.S. LANDHOLDINGS OF FOREIGN ENTITIES BY TYPE OF LAND USE  
 BY STATE AND COUNTY AS OF FEBRUARY 29, 2008

| STATE NAME | COUNTY NAME | NUMBER OF PARCELS | ACRES IN CROPLAND | ACRES IN PASTURE | ACRES IN FOREST | ACRES IN OTHER AG | ACRES IN NON AG | TOTAL ACRES |
|------------|-------------|-------------------|-------------------|------------------|-----------------|-------------------|-----------------|-------------|
| TENNESSEE  | PERRY       | 1                 | 1,800             | 0                | 386             | 0                 | 0               | 2,186       |
|            | PICKETT     | 4                 | 0                 | 10               | 1,516           | 3                 | 0               | 1,529       |
|            | PUTNAM      | 1                 | 0                 | 0                | 0               | 13                | 0               | 13          |
|            | RHEA        | 2                 | 0                 | 59               | 738             | 0                 | 0               | 797         |
|            | ROBERTSON   | 2                 | 0                 | 26               | 10              | 0                 | 4               | 40          |
|            | RUTHERFORD  | 1                 | 0                 | 0                | 0               | 0                 | 12              | 12          |
|            | SEQUATCHIE  | 1                 | 5                 | 181              | 761             | 4                 | 0               | 951         |
|            | SEVIER      | 2                 | 90                | 51               | 71              | 0                 | 1               | 213         |
|            | SHELBY      | 8                 | 657               | 26               | 0               | 143               | 293             | 1,119       |
|            | STEWART     | 9                 | 420               | 251              | 1,748           | 141               | 346             | 2,906       |
|            | SULLIVAN    | 1                 | 0                 | 0                | 182             | 0                 | 0               | 182         |
|            | TIPTON      | 4                 | 0                 | 0                | 109             | 0                 | 0               | 109         |
|            | UNION       | 1                 | 683               | 0                | 0               | 0                 | 0               | 683         |
|            | VAN BUREN   | 3                 | 63                | 15               | 702             | 0                 | 0               | 780         |
|            | WARREN      | 1                 | 0                 | 0                | 12              | 0                 | 0               | 12          |
|            | WASHINGTON  | 1                 | 177               | 50               | 2               | 9                 | 0               | 238         |
|            | WAYNE       | 8                 | 0                 | 0                | 482             | 67                | 0               | 549         |
|            | WEAKLEY     | 3                 | 0                 | 0                | 98,044          | 1,500             | 0               | 99,544      |
|            | WILLIAMSON  | 19                | 2,721             | 356              | 4,331           | 89                | 487             | 7,984       |
|            | WILSON      | 7                 | 0                 | 195              | 74              | 0                 | 397             | 7,666       |
|            | 2           | 0                 | 0                 | 0                | 92              | 0                 | 92              |             |
| TENNESSEE  |             | 270               | 22,407            | 15,134           | 219,565         | 7,069             | 6,835           | 271,010     |

U.S. LANDHOLDINGS OF FOREIGN ENTITIES BY TYPE OF LAND USE  
BY STATE AND COUNTY AS OF FEBRUARY 29, 2008

| STATE NAME | COUNTY NAME | NUMBER OF PARCELS | ACRES IN CROPLAND | ACRES IN PASTURE | ACRES IN FOREST | ACRES IN OTHER AG | ACRES IN NON AG | TOTAL ACRES |
|------------|-------------|-------------------|-------------------|------------------|-----------------|-------------------|-----------------|-------------|
| TEXAS      | ANDERSON    | 8                 | 40                | 3,033            | 92              | 229               | 14              | 3,408       |
|            | ATASCOSA    | 10                | 497               | 3,845            | 0               | 0                 | 48              | 4,390       |
|            | AUSTIN      | 3                 | 0                 | 82               | 0               | 75                | 0               | 157         |
|            | BAILEY      | 2                 | 434               | 0                | 0               | 0                 | 6               | 440         |
|            | BANDERA     | 6                 | 247               | 3,245            | 0               | 846               | 0               | 4,338       |
|            | BASTROP     | 3                 | 0                 | 905              | 0               | 0                 | 0               | 905         |
|            | BELL        | 16                | 343               | 1,352            | 69              | 0                 | 0               | 1,764       |
|            | BEXAR       | 25                | 2,588             | 6,602            | 1,039           | 1,516             | 727             | 12,472      |
|            | BLANCO      | 8                 | 320               | 1,922            | 0               | 3,046             | 31              | 5,319       |
|            | BOSQUE      | 4                 | 38                | 2,841            | 0               | 2                 | 1,000           | 3,881       |
|            | BOWIE       | 15                | 9,002             | 1,856            | 2,073           | 2,060             | 620             | 15,611      |
|            | BRAZORIA    | 29                | 8,979             | 5,780            | 388             | 1,738             | 1,254           | 18,139      |
|            | BRAZOS      | 11                | 4,116             | 6,684            | 150             | 1,005             | 111             | 12,066      |
|            | BREWSTER    | 109               | 409               | 14,936           | 45              | 521               | 8               | 15,919      |
|            | BRISCOE     | 2                 | 45,612            | 160              | 0               | 0                 | 0               | 45,772      |
|            | BROWN       | 4                 | 239               | 653              | 0               | 11                | 0               | 911         |
|            | BURLESON    | 6                 | 12,096            | 4,929            | 20              | 0                 | 8               | 17,115      |
|            | BURNET      | 4                 | 0                 | 307              | 0               | 907               | 70              | 1,214       |
|            | CALDWELL    | 7                 | 1,240             | 3,789            | 0               | 61                | 4               | 5,094       |
|            | CALHOUN     | 5                 | 1,800             | 3,298            | 0               | 0                 | 585             | 5,683       |
|            | CALLAHAN    | 1                 | 1,926             | 0                | 0               | 0                 | 0               | 1,926       |
|            | CAMERON     | 85                | 9,295             | 1,878            | 0               | 3,327             | 411             | 14,911      |
|            | CAMP        | 1                 | 0                 | 176              | 0               | 0                 | 0               | 176         |
|            | CARSON      | 1                 | 464               | 95               | 0               | 0                 | 0               | 559         |
|            | CASTRO      | 4                 | 1,753             | 0                | 234             | 91                | 64              | 2,142       |
|            | CHAMBERS    | 1                 | 1,600             | 0                | 0               | 0                 | 242             | 1,842       |
|            | CHEROKEE    | 3                 | 89                | 0                | 177             | 127               | 52              | 445         |
|            | COCHRAN     | 1                 | 0                 | 0                | 0               | 149               | 0               | 149         |
|            | COKE        | 1                 | 0                 | 0                | 0               | 726               | 0               | 726         |
|            | COLEMAN     | 4                 | 1,860             | 4,333            | 0               | 0                 | 72              | 6,265       |
|            | COLLIN      | 44                | 3,129             | 2,685            | 56              | 551               | 250             | 6,671       |
|            | COLORADO    | 7                 | 781               | 1,047            | 0               | 0                 | 0               | 1,828       |
|            | COMAL       | 9                 | 1,158             | 1,317            | 1,285           | 323               | 15              | 4,098       |
|            | COMANCHE    | 12                | 849               | 3,415            | 0               | 54                | 5               | 4,323       |
|            | COOKE       | 3                 | 0                 | 300              | 0               | 9                 | 2               | 311         |
|            | CORYELL     | 4                 | 175               | 2,042            | 0               | 177               | 1               | 2,395       |
|            | CRANE       | 5                 | 0                 | 865              | 0               | 960               | 0               | 1,825       |
|            | CROCKETT    | 4                 | 10,383            | 3,987            | 0               | 0                 | 0               | 14,370      |
|            | CULBERSON   | 11                | 3,322             | 86,191           | 0               | 2,341             | 0               | 93,078      |
|            | DALLAM      | 20                | 2,754             | 1,614            | 0               | 0                 | 66              | 4,434       |
|            | DALLAS      | 59                | 2,566             | 3,634            | 385             | 235               | 493             | 7,313       |
|            | DEAF SMITH  | 9                 | 10,436            | 2,279            | 0               | 999               | 236             | 13,950      |
|            | DELTA       | 16                | 3,839             | 1,680            | 563             | 442               | 76              | 6,600       |
|            | DENTON      | 38                | 1,823             | 2,505            | 0               | 1,004             | 805             | 6,137       |
|            | DEWITT      | 1                 | 0                 | 1,403            | 0               | 0                 | 0               | 1,403       |
| DIMMITT    | 3           | 1,232             | 1,629             | 0                | 189             | 0                 | 3,050           |             |
| DUVAL      | 3           | 0                 | 9,759             | 0                | 3,923           | 0                 | 13,682          |             |
| EASTLAND   | 2           | 26                | 74                | 0                | 160             | 10                | 270             |             |
| ECTOR      | 2           | 0                 | 160               | 0                | 164             | 306               | 630             |             |
| EDWARDS    | 2           | 75                | 12,477            | 0                | 0               | 0                 | 12,552          |             |

U.S. LANDHOLDINGS OF FOREIGN ENTITIES BY TYPE OF LAND USE  
BY STATE AND COUNTY AS OF FEBRUARY 29, 2008

| STATE NAME | COUNTY NAME | NUMBER OF PARCELS | ACRES IN CROPLAND | ACRES IN PASTURE | ACRES IN FOREST | ACRES IN OTHER AG | ACRES IN NON AG | TOTAL ACRES |
|------------|-------------|-------------------|-------------------|------------------|-----------------|-------------------|-----------------|-------------|
| TEXAS      | ELLIS       | 48                | 7,147             | 6,368            | 0               | 75                | 798             | 14,388      |
|            | EL PASO     | 4                 | 34                | 0                | 0               | 156               | 5               | 195         |
|            | ERATH       | 16                | 1,431             | 7,955            | 0               | 682               | 46              | 10,114      |
|            | FALLS       | 3                 | 2,866             | 0                | 30              | 47                | 0               | 2,943       |
|            | FANNIN      | 16                | 1,144             | 3,175            | 874             | 0                 | 2               | 5,195       |
|            | FAYETTE     | 3                 | 266               | 294              | 0               | 5                 | 0               | 565         |
|            | FORT BEND   | 72                | 2,383             | 7,099            | 138             | 866               | 3,286           | 13,772      |
|            | FRANKLIN    | 22                | 2,946             | 1,920            | 255             | 0                 | 516             | 5,637       |
|            | FREESTONE   | 3                 | 0                 | 2,860            | 0               | 9                 | 1               | 2,870       |
|            | FRIO        | 4                 | 250               | 3,282            | 0               | 905               | 0               | 4,437       |
|            | GAINES      | 16                | 1,934             | 864              | 0               | 1,280             | 0               | 12,194      |
|            | GALVESTON   | 15                | 652               | 1,360            | 0               | 303               | 340             | 2,655       |
|            | GARZA       | 1                 | 0                 | 1,915            | 0               | 0                 | 0               | 1,915       |
|            | GILLESPIE   | 4                 | 0                 | 2,050            | 0               | 416               | 0               | 2,466       |
|            | GLASSCOCK   | 5                 | 0                 | 14,859           | 0               | 0                 | 0               | 14,859      |
|            | GOLIAD      | 3                 | 0                 | 755              | 0               | 0                 | 0               | 755         |
|            | GONZALES    | 3                 | 0                 | 612              | 0               | 0                 | 0               | 612         |
|            | GRAY        | 12                | 3,597             | 1,719            | 0               | 284               | 44              | 656         |
|            | GRAYSON     | 20                | 88                | 2,748            | 0               | 17                | 23              | 5,623       |
|            | GREGG       | 19                | 77                | 1,049            | 275             | 68                | 25              | 2,853       |
|            | GRIMES      | 2                 | 120               | 318              | 0               | 0                 | 0               | 1,494       |
|            | GUADALUPE   | 2                 | 0                 | 71               | 0               | 0                 | 0               | 438         |
|            | HALE        | 4                 | 485               | 120              | 0               | 180               | 57              | 71          |
|            | HALL        | 1                 | 0                 | 0                | 0               | 0                 | 0               | 842         |
|            | HAMILTON    | 1                 | 0                 | 0                | 479             | 0                 | 1,062           | 1,541       |
|            | HANSFORD    | 2                 | 138               | 1,513            | 0               | 0                 | 0               | 1,651       |
|            | HARDEMAN    | 1                 | 632               | 0                | 0               | 0                 | 0               | 640         |
|            | HARDIN      | 1                 | 43                | 22               | 0               | 0                 | 8               | 65          |
|            | HARDIN      | 7                 | 800               | 60               | 40,887          | 200               | 0               | 41,947      |
|            | HARRIS      | 36                | 4,525             | 2,338            | 1,139           | 1,603             | 459             | 10,064      |
|            | HARRISON    | 3                 | 0                 | 1,632            | 56              | 0                 | 50              | 1,738       |
|            | HARTLEY     | 9                 | 1,910             | 360              | 0               | 130               | 0               | 2,400       |
|            | HAYS        | 7                 | 100               | 885              | 0               | 94                | 25              | 1,104       |
|            | HENDERSON   | 3                 | 0                 | 3,757            | 0               | 0                 | 0               | 2,427       |
|            | HIDALGO     | 438               | 32,009            | 72,355           | 1,689           | 13,610            | 2,208           | 120,871     |
|            | HILL        | 10                | 2,541             | 464              | 0               | 263               | 0               | 3,268       |
|            | HOCKLEY     | 1                 | 356               | 0                | 0               | 0                 | 1               | 357         |
|            | HOOD        | 1                 | 0                 | 44               | 0               | 0                 | 0               | 44          |
|            | HOPKINS     | 67                | 1,794             | 5,789            | 662             | 1,384             | 36              | 9,665       |
|            | HOUSTON     | 6                 | 2,380             | 6,045            | 100             | 256               | 3               | 8,784       |
|            | HOWARD      | 1                 | 0                 | 80               | 0               | 0                 | 0               | 80          |
|            | HUDSPETH    | 8                 | 1,364             | 13,370           | 0               | 13                | 241             | 14,988      |
|            | HUNT        | 12                | 2,020             | 1,803            | 57              | 45                | 0               | 3,925       |
|            | JACK        | 11                | 0                 | 5,630            | 0               | 0                 | 0               | 5,630       |
|            | JACKSON     | 5                 | 26,836            | 2,205            | 116             | 0                 | 2,588           | 31,745      |
|            | JASPER      | 8                 | 0                 | 0                | 44,184          | 160               | 0               | 44,344      |
|            | JEFF DAVIS  | 3                 | 0                 | 53,909           | 0               | 0                 | 0               | 53,909      |
|            | JEFFERSON   | 17                | 3,849             | 1,069            | 0               | 48                | 787             | 5,753       |
| JIM HOGG   | 1           | 0                 | 1,541             | 0                | 0               | 0                 | 1,541           |             |
| JIM WELLS  | 1           | 300               | 424               | 0                | 0               | 0                 | 724             |             |
| JOHNSON    | 7           | 171               | 495               | 0                | 47              | 0                 | 713             |             |



U.S. LANDHOLDINGS OF FOREIGN ENTITIES BY TYPE OF LAND USE  
 BY STATE AND COUNTY AS OF FEBRUARY 29, 2008

| STATE NAME | COUNTY NAME  | NUMBER OF PARCELS | ACRES IN CROPLAND | ACRES IN PASTURE | ACRES IN FOREST | ACRES IN OTHER AG | ACRES IN NON AG | TOTAL ACRES |
|------------|--------------|-------------------|-------------------|------------------|-----------------|-------------------|-----------------|-------------|
| TEXAS      | KARNES       | 1                 | 110               | 0                | 0               | 22                | 0               | 132         |
|            | KAUFMAN      | 6                 | 918               | 4,604            | 0               | 2,465             | 0               | 7,987       |
|            | KENDALL      | 2                 | 100               | 1,335            | 0               | 0                 | 0               | 1,445       |
|            | KENT         | 1                 | 1,400             | 520              | 0               | 0                 | 10              | 1,920       |
|            | KERR         | 8                 | 0                 | 1,197            | 0               | 970               | 3               | 2,170       |
|            | KIMBLE       | 2                 | 0                 | 684              | 0               | 0                 | 0               | 684         |
|            | KINNEY       | 2                 | 0                 | 0                | 0               | 80                | 0               | 80          |
|            | LAMAR        | 34                | 10,878            | 3,263            | 1,577           | 517               | 408             | 16,643      |
|            | LASALLE      | 3                 | 0                 | 3,066            | 72              | 0                 | 10              | 3,148       |
|            | LAVACA       | 6                 | 1,380             | 31               | 356             | 0                 | 102             | 1,869       |
|            | LEE          | 2                 | 15                | 1,313            | 0               | 0                 | 0               | 1,328       |
|            | LEON         | 17                | 189               | 4,812            | 1,525           | 0                 | 0               | 6,853       |
|            | LIBERTY      | 19                | 9,784             | 4,047            | 6,804           | 17                | 327             | 20,960      |
|            | LIMESTONE    | 4                 | 1,234             | 39               | 0               | 0                 | 308             | 20,960      |
|            | LIVE OAK     | 7                 | 0                 | 237              | 10              | 0                 | 30              | 1,303       |
|            | LLANO        | 1                 | 0                 | 243              | 0               | 50                | 0               | 297         |
|            | LOVING       | 6                 | 0                 | 243              | 0               | 0                 | 0               | 243         |
|            | LUBBOCK      | 3                 | 0                 | 6,494            | 0               | 0                 | 0               | 6,494       |
|            | MCCULLOCH    | 5                 | 755               | 9                | 0               | 0                 | 0               | 764         |
|            | MCLENNAN     | 14                | 228               | 0                | 0               | 0                 | 0               | 228         |
|            | MCMULLEN     | 1                 | 1,914             | 3,387            | 183             | 426               | 277             | 6,187       |
|            | MADISON      | 6                 | 19                | 0                | 328             | 0                 | 0               | 328         |
|            | MARION       | 1                 | 0                 | 5,759            | 100             | 0                 | 0               | 5,878       |
|            | MATAGORDA    | 4                 | 0                 | 0                | 1,162           | 0                 | 0               | 1,162       |
|            | MAVERICK     | 4                 | 1,172             | 8,450            | 0               | 0                 | 0               | 9,622       |
|            | MEDINA       | 5                 | 3,317             | 2,292            | 0               | 159               | 71              | 5,839       |
|            | MITCHELL     | 6                 | 698               | 926              | 0               | 206               | 20              | 1,850       |
|            | MONTGOMERY   | 46                | 8,795             | 812              | 0               | 253               | 0               | 9,860       |
|            | MOORE        | 6                 | 0                 | 26               | 1,227           | 4                 | 91              | 1,348       |
|            | MORRIS       | 1                 | 1,000             | 400              | 0               | 0                 | 0               | 1,400       |
|            | NAACOGDOCHES | 3                 | 160               | 220              | 179             | 0                 | 0               | 559         |
|            | NAVARRO      | 2                 | 0                 | 0                | 0               | 315               | 0               | 315         |
|            | NEWTON       | 7                 | 3,972             | 1,126            | 80              | 0                 | 200             | 5,378       |
|            | NOLAN        | 5                 | 0                 | 0                | 134,241         | 0                 | 0               | 134,241     |
|            | NUECES       | 118               | 20,898            | 2,632            | 0               | 213               | 0               | 23,743      |
|            | OCHILTREE    | 9                 | 776               | 39               | 0               | 251               | 45              | 1,111       |
|            | ORANGE       | 25                | 8,276             | 568              | 2               | 320               | 184             | 9,350       |
|            | PARKER       | 3                 | 0                 | 0                | 1,729           | 0                 | 0               | 1,729       |
|            | PECOS        | 2                 | 0                 | 262              | 320             | 0                 | 0               | 582         |
|            | POLK         | 21                | 3,089             | 29,450           | 0               | 2,171             | 125             | 34,835      |
|            | POTTER       | 9                 | 0                 | 75               | 178,006         | 0                 | 5,598           | 183,679     |
|            | PRESDIDIO    | 2                 | 1,704             | 3,069            | 0               | 405               | 0               | 5,178       |
|            | RAINS        | 11                | 314               | 82,717           | 0               | 18                | 28              | 83,077      |
|            | RED RIVER    | 1                 | 71                | 0                | 150             | 0                 | 10              | 231         |
|            | REEVES       | 25                | 14,430            | 4,086            | 17,298          | 312               | 1,190           | 37,316      |
|            | REFUGIO      | 24                | 259               | 59,944           | 0               | 10,729            | 6,560           | 77,492      |
|            | ROBERTSON    | 3                 | 0                 | 555              | 0               | 0                 | 0               | 555         |
| ROCKWALL   | 27           | 6,288             | 19,429            | 10,135           | 111             | 66                | 36,029          |             |
| RUNNELS    | 7            | 1,702             | 924               | 0                | 100             | 28                | 2,754           |             |
| RUSK       | 1            | 230               | 0                 | 194              | 0               | 0                 | 230             |             |
|            | 1            | 0                 | 0                 | 0                | 0               | 0                 | 194             |             |

U.S. LANDHOLDINGS OF FOREIGN ENTITIES BY TYPE OF LAND USE  
BY STATE AND COUNTY AS OF FEBRUARY 29, 2008

| STATE NAME | COUNTY NAME  | NUMBER OF PARCELS | ACRES IN CROPLAND | ACRES IN PASTURE | ACRES IN FOREST | ACRES IN OTHER AG | ACRES IN NON AG | TOTAL ACRES |           |
|------------|--------------|-------------------|-------------------|------------------|-----------------|-------------------|-----------------|-------------|-----------|
| TEXAS      | SABINE       | 1                 | 0                 | 0                | 518             | 0                 | 0               | 518         |           |
|            | SAN PATRICIO | 7                 | 2,344             | 2,954            | 0               | 240               | 0               | 5,538       |           |
|            | SAN SABA     | 4                 | 220               | 2,698            | 50              | 0                 | 0               | 2,968       |           |
|            | SCHLEICHER   | 2                 | 0                 | 298              | 0               | 0                 | 40              | 338         |           |
|            | SCURRY       | 20                | 2,676             | 2,086            | 0               | 0                 | 26              | 4,788       |           |
|            | SHACKELFORD  | 3                 | 36,445            | 5                | 0               | 0                 | 0               | 36,450      |           |
|            | SHELBY       | 2                 | 0                 | 0                | 0               | 254               | 0               | 254         |           |
|            | SHERMAN      | 13                | 6,919             | 0                | 0               | 734               | 265             | 7,918       |           |
|            | SMITH        | 4                 | 0                 | 1,792            | 357             | 100               | 50              | 2,299       |           |
|            | SOMERVELL    | 1                 | 0                 | 650              | 0               | 0                 | 66              | 716         |           |
|            | STARR        | 10                | 450               | 16,921           | 190             | 29                | 0               | 17,590      |           |
|            | STERLING     | 7                 | 0                 | 19,084           | 0               | 0                 | 0               | 19,084      |           |
|            | TARRANT      | 47                | 1,648             | 7,257            | 1,052           | 977               | 134             | 11,068      |           |
|            | TERRELL      | 2                 | 0                 | 1,750            | 0               | 6,403             | 0               | 8,153       |           |
|            | THROCKMORTON | 2                 | 32,458            | 0                | 0               | 0                 | 0               | 32,458      |           |
|            | TITUS        | 3                 | 0                 | 616              | 30              | 15                | 0               | 661         |           |
|            | TOM GREEN    | 1                 | 92                | 60               | 0               | 0                 | 0               | 152         |           |
|            | TRAVIS       | 8                 | 0                 | 3,048            | 0               | 215               | 304             | 3,567       |           |
|            | TRINITY      | 1                 | 0                 | 0                | 22,395          | 0                 | 468             | 22,863      |           |
|            | TYLER        | 7                 | 0                 | 0                | 184,812         | 0                 | 1,487           | 186,299     |           |
|            | UPSHUR       | 2                 | 0                 | 169              | 16              | 0                 | 0               | 185         |           |
|            | UPTON        | 6                 | 0                 | 603              | 0               | 0                 | 0               | 603         |           |
|            | UVALDE       | 4                 | 3,691             | 1,103            | 1               | 84                | 29              | 4,908       |           |
|            | VAL VERDE    | 3                 | 0                 | 966              | 0               | 9,666             | 0               | 10,632      |           |
|            | VAN ZANDT    | 9                 | 0                 | 2,031            | 224             | 15                | 0               | 2,270       |           |
|            | VICTORIA     | 4                 | 1                 | 5,322            | 0               | 58                | 0               | 5,381       |           |
|            | WALLER       | 19                | 163               | 3,822            | 140             | 220               | 95              | 4,440       |           |
|            | WARD         | 3                 | 0                 | 1,200            | 0               | 60                | 0               | 1,260       |           |
|            | WASHINGTON   | 6                 | 40                | 1,105            | 0               | 0                 | 0               | 1,145       |           |
|            | WEBB         | 6                 | 14,230            | 385              | 0               | 2,421             | 122             | 17,158      |           |
|            | WHARTON      | 10                | 3,079             | 2,808            | 106             | 536               | 512             | 7,041       |           |
|            | WILLACY      | 3                 | 1,429             | 0                | 501             | 640               | 0               | 2,069       |           |
|            | WILLIAMSON   | 8                 | 0                 | 1,476            | 0               | 302               | 0               | 2,279       |           |
|            | WILSON       | 4                 | 0                 | 1,394            | 0               | 1,121             | 247             | 2,762       |           |
|            | WISE         | 13                | 430               | 553              | 0               | 89                | 82              | 1,154       |           |
|            | WOOD         | 19                | 0                 | 1,962            | 1,401           | 493               | 1,128           | 4,984       |           |
|            | YOAKUM       | 6                 | 0                 | 5,397            | 0               | 324               | 263             | 5,984       |           |
|            | ZAPATA       | 8                 | 0                 | 6,181            | 0               | 0                 | 0               | 6,181       |           |
|            | ZAVALA       | 12                | 1,145             | 76,366           | 0               | 2,338             | 418             | 80,267      |           |
|            | -----        |                   | 2,412             | 468,258          | 880,379         | 664,660           | 98,562          | 52,397      | 2,164,256 |
|            | TEXAS        | -----             |                   |                  |                 |                   |                 |             | 2,164,256 |

U.S. LANDHOLDINGS OF FOREIGN ENTITIES BY TYPE OF LAND USE  
 BY STATE AND COUNTY AS OF FEBRUARY 29, 2008

| STATE NAME | COUNTY NAME | NUMBER OF PARCELS | ACRES IN CROPLAND | ACRES IN PASTURE | ACRES IN FOREST | ACRES IN OTHER AG | ACRES IN NON AG | TOTAL ACRES |        |
|------------|-------------|-------------------|-------------------|------------------|-----------------|-------------------|-----------------|-------------|--------|
| UTAH       | CARBON      | 1                 | 0                 | 0                | 180             | 0                 | 0               | 180         |        |
|            | DAVIS       | 1                 | 2                 | 0                | 0               | 0                 | 0               | 2           |        |
|            | DUCHESNE    | 1                 | 0                 | 102              | 0               | 387               | 0               | 489         |        |
|            | EMERY       | 2                 | 0                 | 15,103           | 1,285           | 0                 | 0               | 16,388      |        |
|            | GARFIELD    | 4                 | 0                 | 263              | 0               | 27                | 13              | 303         |        |
|            | KANE        | 1                 | 0                 | 0                | 0               | 1,280             | 0               | 1,280       |        |
|            | SALT LAKE   | 23                | 8,826             | 18,469           | 0               | 109               | 4,449           | 31,853      |        |
|            | SAN JUAN    | 1                 | 180               | 70               | 0               | 0                 | 0               | 320         |        |
|            | SANPETE     | 2                 | 0                 | 1,600            | 0               | 0                 | 0               | 1,600       |        |
|            | SUMMIT      | 4                 | 0                 | 8,040            | 0               | 0                 | 580             | 8,620       |        |
|            | TOOELE      | 4                 | 427               | 3,623            | 22              | 0                 | 2,005           | 6,077       |        |
|            | UINTAH      | 1                 | 0                 | 0                | 0               | 1,258             | 0               | 1,258       |        |
|            | WASATCH     | 2                 | 0                 | 6,600            | 0               | 3,200             | 0               | 9,800       |        |
|            | UTAH        |                   | 47                | 9,435            | 53,870          | 1,557             | 6,261           | 7,047       | 78,170 |

U.S. LANDHOLDINGS OF FOREIGN ENTITIES BY TYPE OF LAND USE  
 BY STATE AND COUNTY AS OF FEBRUARY 29, 2008

| STATE NAME | COUNTY NAME | NUMBER OF PARCELS | ACRES IN CROPLAND | ACRES IN PASTURE | ACRES IN FOREST | ACRES IN OTHER AG | ACRES IN NON AG | TOTAL ACRES |        |        |
|------------|-------------|-------------------|-------------------|------------------|-----------------|-------------------|-----------------|-------------|--------|--------|
| VERMONT    | ADDISON     | 25                | 2,052             | 995              | 1,944           | 187               | 78              | 5,256       |        |        |
|            | BENNINGTON  | 5                 | 20                | 45               | 3,189           | 0                 | 0               | 3,254       |        |        |
|            | CALEDONIA   | 18                | 180               | 107              | 4,570           | 125               | 551             | 5,533       |        |        |
|            | CHITTENDEN  | 9                 | 89                | 114              | 674             | 0                 | 5               | 882         |        |        |
|            | ESSEX       | 11                | 101               | 30               | 4,871           | 0                 | 0               | 5,002       |        |        |
|            | FRANKLIN    | 220               | 1,659             | 2,408            | 8,729           | 846               | 1,360           | 15,002      |        |        |
|            | GRAND ISLE  | 40                | 461               | 493              | 243             | 134               | 416             | 1,747       |        |        |
|            | LAMOILLE    | 53                | 742               | 400              | 8,134           | 354               | 155             | 9,785       |        |        |
|            | ORANGE      | 11                | 0                 | 0                | 2,331           | 49                | 0               | 2,380       |        |        |
|            | ORLEANS     | 89                | 1,708             | 1,596            | 9,578           | 599               | 211             | 13,692      |        |        |
|            | RUTLAND     | 21                | 643               | 427              | 4,056           | 397               | 221             | 5,744       |        |        |
|            | WASHINGTON  | 27                | 60                | 292              | 7,881           | 140               | 825             | 9,198       |        |        |
|            | WINDHAM     | 8                 | 0                 | 0                | 8,747           | 0                 | 0               | 8,747       |        |        |
|            | WINDSOR     | 32                | 0                 | 62               | 3,063           | 1,088             | 62              | 4,275       |        |        |
|            | -----       |                   | 569               | 7,715            | 6,969           | 68,010            | 3,919           | 3,884       | 90,497 |        |
|            | VERMONT     | -----             |                   |                  |                 |                   |                 |             | 3,884  | 90,497 |

U.S. LANDHOLDINGS OF FOREIGN ENTITIES BY TYPE OF LAND USE  
BY STATE AND COUNTY AS OF FEBRUARY 29, 2008

| STATE NAME     | COUNTY NAME    | NUMBER OF PARCELS | ACRES IN CROPLAND | ACRES IN PASTURE | ACRES IN FOREST | ACRES IN OTHER AG | ACRES IN NON AG | TOTAL ACRES |
|----------------|----------------|-------------------|-------------------|------------------|-----------------|-------------------|-----------------|-------------|
| VIRGINIA       | ACCOMAC        | 2                 | 147               | 8                | 145             | 0                 | 65              | 365         |
|                | ALBEMARLE      | 28                | 1,232             | 2,556            | 2,066           | 492               | 67              | 6,413       |
|                | AMHERST        | 1                 | 0                 | 178              | 272             | 0                 | 6               | 456         |
|                | AUGUSTA        | 2                 | 80                | 371              | 15              | 0                 | 3               | 469         |
|                | BEDFORD        | 5                 | 78                | 240              | 28              | 0                 | 73              | 419         |
|                | BOTETOURT      | 6                 | 0                 | 686              | 5,427           | 0                 | 0               | 6,113       |
|                | BUCHANAN       | 3                 | 0                 | 0                | 111             | 0                 | 1               | 112         |
|                | BUCKINGHAM     | 1                 | 0                 | 0                | 38              | 0                 | 0               | 38          |
|                | CAMPBELL       | 1                 | 30                | 13               | 48              | 1                 | 0               | 92          |
|                | CAROLINE       | 1                 | 56                | 0                | 136             | 0                 | 60              | 252         |
|                | CARROLL        | 1                 | 0                 | 62               | 10              | 0                 | 0               | 72          |
|                | CHARLES CITY   | 3                 | 91                | 0                | 1,415           | 186               | 8               | 1,700       |
|                | CHARLOTTE      | 2                 | 82                | 130              | 161             | 0                 | 0               | 373         |
|                | CLARKE         | 7                 | 922               | 1,384            | 67              | 653               | 16              | 3,042       |
|                | CULPEPPER      | 22                | 3,544             | 2,545            | 2,651           | 628               | 38              | 9,406       |
|                | CUMBERLAND     | 6                 | 40                | 429              | 488             | 0                 | 9               | 966         |
|                | ESSEX          | 5                 | 180               | 851              | 200             | 1,381             | 701             | 3,313       |
|                | FAIRFAX        | 4                 | 946               | 85               | 11              | 0                 | 163             | 1,205       |
|                | FAUQUIER       | 34                | 2,484             | 3,143            | 1,774           | 1,349             | 153             | 8,903       |
|                | FLUVANNA       | 5                 | 0                 | 405              | 659             | 144               | 2               | 1,210       |
|                | FREDERICK      | 7                 | 414               | 536              | 647             | 0                 | 166             | 1,763       |
|                | GILES          | 4                 | 7                 | 253              | 67              | 0                 | 2               | 329         |
|                | GLOUCESTER     | 4                 | 413               | 70               | 309             | 70                | 207             | 1,069       |
|                | GOOCHLAND      | 1                 | 0                 | 102              | 137             | 7                 | 12              | 258         |
|                | GRAYSON        | 3                 | 72                | 151              | 152             | 6                 | 8               | 389         |
|                | GREENE         | 2                 | 20                | 121              | 225             | 0                 | 5               | 371         |
|                | GREENSVILLE    | 1                 | 53                | 0                | 75              | 0                 | 0               | 128         |
|                | HANOVER        | 4                 | 113               | 0                | 173             | 0                 | 82              | 368         |
|                | ISLE OF WIGHT  | 1                 | 105               | 103              | 272             | 0                 | 37              | 517         |
|                | KING AND QUEEN | 2                 | 0                 | 0                | 115             | 928               | 0               | 1,043       |
|                | KING GEORGE    | 1                 | 327               | 0                | 171             | 0                 | 75              | 573         |
|                | KING WILLIAM   | 2                 | 1,208             | 354              | 143             | 496               | 80              | 2,281       |
|                | LANCASTER      | 2                 | 18                | 0                | 281             | 0                 | 35              | 334         |
|                | LEE            | 2                 | 0                 | 46               | 10              | 30                | 35              | 121         |
| LOUDOUN        | 52             | 5,357             | 3,312             | 2,634            | 2,019           | 1,187             | 14,509          |             |
| LOUISA         | 5              | 123               | 173               | 460              | 0               | 7                 | 763             |             |
| MADISON        | 10             | 527               | 825               | 1,257            | 278             | 0                 | 2,887           |             |
| MATHEWS        | 1              | 160               | 0                 | 108              | 0               | 5                 | 273             |             |
| MECKLENBURG    | 2              | 131               | 10                | 251              | 0               | 0                 | 392             |             |
| MIDDLESEX      | 1              | 5                 | 0                 | 11               | 0               | 1                 | 17              |             |
| MONTGOMERY     | 4              | 0                 | 194               | 646              | 97              | 0                 | 937             |             |
| NELSON         | 5              | 205               | 680               | 673              | 196             | 929               | 2,683           |             |
| NEW KENT       | 1              | 0                 | 0                 | 0                | 278             | 0                 | 278             |             |
| NORTHUMBERLAND | 2              | 221               | 0                 | 102              | 5               | 0                 | 328             |             |
| NOTTOWAY       | 2              | 60                | 0                 | 1,049            | 0               | 0                 | 1,109           |             |
| ORANGE         | 13             | 1,475             | 1,253             | 1,571            | 46              | 19                | 4,364           |             |
| PATRICK        | 68             | 24                | 361               | 10,761           | 38              | 30                | 11,214          |             |
| PRINCE WILLIAM | 1              | 100               | 0                 | 39               | 0               | 0                 | 139             |             |
| PULASKI        | 2              | 243               | 10                | 5                | 0               | 60                | 318             |             |
| RAPPAHANNOCK   | 15             | 40                | 786               | 666              | 1               | 176               | 1,669           |             |

U.S. LANDHOLDINGS OF FOREIGN ENTITIES BY TYPE OF LAND USE  
 BY STATE AND COUNTY AS OF FEBRUARY 29, 2008

| STATE NAME     | COUNTY NAME  | NUMBER OF PARCELS | ACRES IN CROPLAND | ACRES IN PASTURE | ACRES IN FOREST | ACRES IN OTHER AG | ACRES IN NON AG | TOTAL ACRES |
|----------------|--------------|-------------------|-------------------|------------------|-----------------|-------------------|-----------------|-------------|
| VIRGINIA       | RICHMOND     | 4                 | 18                | 0                | 127             | 0                 | 56              | 201         |
|                | ROANOKE      | 3                 | 0                 | 57               | 0               | 86                | 0               | 143         |
|                | ROCKBRIDGE   | 8                 | 181               | 246              | 464             | 0                 | 15              | 906         |
|                | ROCKINGHAM   | 3                 | 5                 | 87               | 47              | 0                 | 3               | 142         |
|                | SCOTT        | 7                 | 16                | 90               | 175             | 31                | 0               | 312         |
|                | SHENANDOAH   | 4                 | 106               | 110              | 224             | 86                | 36              | 562         |
|                | SMYTH        | 3                 | 0                 | 0                | 83              | 0                 | 0               | 83          |
|                | SOUTHAMPTON  | 4                 | 473               | 0                | 377             | 0                 | 0               | 850         |
|                | SPOTSYLVANIA | 2                 | 195               | 170              | 300             | 0                 | 5               | 670         |
|                | STAFFORD     | 3                 | 50                | 30               | 481             | 0                 | 3               | 564         |
|                | SURRY        | 1                 | 0                 | 0                | 0               | 177               | 54              | 231         |
|                | TAZEWELL     | 3                 | 0                 | 0                | 17,138          | 0                 | 0               | 17,138      |
|                | WARREN       | 2                 | 0                 | 67               | 117             | 0                 | 0               | 184         |
|                | WISE         | 1                 | 0                 | 0                | 1,005           | 0                 | 0               | 1,005       |
|                | WYTHE        | 5                 | 0                 | 9                | 210             | 0                 | 17              | 236         |
|                | YORK         | 1                 | 0                 | 0                | 0               | 0                 | 43              | 43          |
|                | CHESAPEAKE   | 3                 | 0                 | 0                | 914             | 0                 | 42              | 956         |
|                | LYNCHBURG    | 1                 | 150               | 110              | 5               | 0                 | 0               | 265         |
|                | SUFFOLK      | 1                 | 72                | 0                | 0               | 0                 | 0               | 72          |
| VIRGINIA BEACH | 1            | 0                 | 0                 | 0                | 54              | 0                 | 54              |             |
|                |              | 419               | 22,599            | 23,402           | 60,399          | 9,763             | 4,797           | 120,960     |

U. S. LANDHOLDINGS OF FOREIGN ENTITIES BY TYPE OF LAND USE  
BY STATE AND COUNTY AS OF FEBRUARY 29, 2008

| STATE NAME | COUNTY NAME  | NUMBER OF PARCELS | ACRES IN CROPLAND | ACRES IN PASTURE | ACRES IN FOREST | ACRES IN OTHER AG | ACRES IN NON AG | TOTAL ACRES |
|------------|--------------|-------------------|-------------------|------------------|-----------------|-------------------|-----------------|-------------|
| WASHINGTON | ADAMS        | 3                 | 1,526             | 458              | 0               | 0                 | 53              | 2,037       |
|            | BENTON       | 5                 | 548               | 0                | 0               | 0                 | 4               | 552         |
|            | CHELAM       | 16                | 875               | 48               | 60,701          | 108               | 491             | 62,223      |
|            | CLALLAM      | 6                 | 0                 | 96               | 622             | 13                | 12              | 743         |
|            | CLARK        | 10                | 285               | 70               | 7,607           | 12                | 32              | 8,006       |
|            | COWLITZ      | 6                 | 0                 | 0                | 49,037          | 0                 | 1               | 49,038      |
|            | DOUGLAS      | 6                 | 3,889             | 0                | 0               | 679               | 1,115           | 5,683       |
|            | FERRY        | 14                | 188               | 542              | 2,941           | 27                | 155             | 3,853       |
|            | FRANKLIN     | 2                 | 280               | 30               | 0               | 126               | 0               | 436         |
|            | GRANT        | 24                | 4,108             | 766              | 0               | 455               | 217             | 5,546       |
|            | GRAYS HARBOR | 4                 | 0                 | 0                | 4,296           | 0                 | 0               | 4,296       |
|            | ISLAND       | 8                 | 28                | 19               | 94              | 0                 | 6               | 147         |
|            | JEFFERSON    | 6                 | 0                 | 0                | 4,803           | 0                 | 0               | 4,803       |
|            | KING         | 28                | 447               | 1,057            | 169,337         | 2                 | 17              | 170,860     |
|            | KITSAP       | 1                 | 0                 | 0                | 8               | 0                 | 1               | 9           |
|            | KITTITAS     | 21                | 3,188             | 3,605            | 547             | 28,091            | 84              | 35,515      |
|            | KLICKITAT    | 43                | 1,492             | 46,153           | 67,477          | 1,635             | 955             | 117,712     |
|            | LEWIS        | 22                | 864               | 210              | 32,501          | 64                | 22              | 33,661      |
|            | LINCOLN      | 5                 | 396               | 160              | 160             | 1                 | 15              | 732         |
|            | OKANOGAN     | 34                | 1,680             | 10,835           | 49,579          | 4,330             | 522             | 66,946      |
|            | PACIFIC      | 6                 | 0                 | 115              | 39,988          | 0                 | 0               | 40,103      |
|            | PEND OREILLE | 3                 | 11                | 21               | 21              | 0                 | 35              | 267         |
|            | PIERCE       | 15                | 115               | 370              | 185,050         | 10                | 235             | 185,780     |
|            | SAN JUAN     | 3                 | 0                 | 70               | 77              | 0                 | 0               | 147         |
|            | SKAGIT       | 38                | 775               | 883              | 49,148          | 33                | 56              | 50,895      |
|            | SKAMANIA     | 1                 | 0                 | 0                | 22,241          | 0                 | 0               | 22,241      |
|            | SNOHOMISH    | 13                | 2,018             | 24               | 560,903         | 73                | 5               | 563,023     |
|            | SPOKANE      | 13                | 609               | 359              | 136             | 80                | 198             | 1,382       |
|            | STEVENS      | 8                 | 350               | 455              | 592             | 20                | 0               | 1,417       |
|            | THURSTON     | 14                | 551               | 5                | 5,669           | 618               | 720             | 7,563       |
|            | WAHIAKUM     | 5                 | 0                 | 0                | 81,730          | 0                 | 0               | 81,730      |
|            | WALLA WALLA  | 2                 | 5,392             | 0                | 0               | 0                 | 0               | 5,392       |
|            | WHATCOM      | 212               | 6,953             | 5,168            | 15,901          | 2,309             | 2,473           | 32,804      |
|            | WHITMAN      | 1                 | 228               | 0                | 0               | 0                 | 0               | 228         |
|            | YAKIMA       | 36                | 4,864             | 26,916           | 3,493           | 1,510             | 242             | 37,025      |
|            |              |                   | 634               | 41,660           | 98,614          | 1,414,659         | 40,196          | 7,666       |

WASHINGTON





U.S. LANDHOLDINGS OF FOREIGN ENTITIES BY TYPE OF LAND USE  
 BY STATE AND COUNTY AS OF FEBRUARY 29, 2008

| STATE NAME | COUNTY NAME | NUMBER OF PARCELS | ACRES IN CROPLAND | ACRES IN PASTURE | ACRES IN FOREST | ACRES IN OTHER AG | ACRES IN NON AG | TOTAL ACRES |
|------------|-------------|-------------------|-------------------|------------------|-----------------|-------------------|-----------------|-------------|
| WISCONSIN  | ADAMS       | 1                 | 1,008             | 0                | 0               | 0                 | 0               | 1,008       |
|            | ASHLAND     | 1                 | 0                 | 0                | 1               | 0                 | 0               | 1           |
|            | BARRON      | 5                 | 417               | 260              | 98              | 0                 | 0               | 777         |
|            | BAYFIELD    | 3                 | 12                | 10               | 560             | 0                 | 2               | 640         |
|            | BROWN       | 2                 | 127               | 0                | 0               | 11                | 58              | 141         |
|            | CALUMET     | 1                 | 106               | 0                | 4               | 3                 | 0               | 113         |
|            | CLARK       | 20                | 1,063             | 133              | 120             | 176               | 29              | 1,521       |
|            | COLUMBIA    | 3                 | 80                | 0                | 0               | 0                 | 0               | 80          |
|            | CRAWFORD    | 1                 | 25                | 5                | 29              | 0                 | 0               | 59          |
|            | DANE        | 3                 | 415               | 0                | 0               | 177               | 49              | 641         |
|            | DODGE       | 2                 | 320               | 4                | 0               | 0                 | 11              | 335         |
|            | DOUGLAS     | 1                 | 0                 | 0                | 40              | 0                 | 40              | 80          |
|            | DUNN        | 1                 | 0                 | 0                | 160             | 0                 | 0               | 160         |
|            | FOND DU LAC | 6                 | 1,566             | 0                | 0               | 7                 | 18              | 1,591       |
|            | FOREST      | 12                | 225               | 0                | 8,396           | 19                | 80              | 8,720       |
|            | GRANT       | 7                 | 1,542             | 30               | 0               | 32                | 0               | 1,604       |
|            | GREEN       | 4                 | 514               | 0                | 6               | 114               | 12              | 646         |
|            | GREEN LAKE  | 1                 | 600               | 0                | 0               | 30                | 0               | 630         |
|            | IOWA        | 2                 | 186               | 0                | 17              | 9                 | 0               | 212         |
|            | IRON        | 1                 | 0                 | 0                | 41              | 0                 | 0               | 41          |
|            | JACKSON     | 4                 | 452               | 8                | 9               | 3                 | 7               | 479         |
|            | JEFFERSON   | 1                 | 0                 | 325              | 0               | 0                 | 2               | 327         |
|            | JUNEAU      | 3                 | 3,619             | 7                | 0               | 0                 | 0               | 3,626       |
|            | KENOSHA     | 3                 | 72                | 0                | 0               | 0                 | 38              | 110         |
|            | LAFAYETTE   | 19                | 3,926             | 453              | 251             | 0                 | 65              | 4,695       |
|            | LANGLADE    | 2                 | 1,172             | 0                | 6,998           | 0                 | 0               | 8,170       |
|            | LINCOLN     | 2                 | 0                 | 0                | 3,936           | 0                 | 123             | 4,059       |
|            | MANITOWOC   | 3                 | 48                | 0                | 8               | 0                 | 2               | 58          |
|            | MARATHON    | 3                 | 120               | 10               | 1,198           | 0                 | 275             | 1,603       |
|            | MARQUETTE   | 1                 | 0                 | 0                | 0               | 80                | 0               | 80          |
|            | MILWAUKEE   | 4                 | 49                | 0                | 47              | 28                | 5               | 129         |
|            | OCONTO      | 10                | 234               | 1                | 26              | 0                 | 39              | 300         |
|            | ONEIDA      | 3                 | 0                 | 0                | 3,645           | 0                 | 147             | 3,792       |
|            | OUTAGAMIE   | 1                 | 25                | 0                | 0               | 0                 | 31              | 56          |
|            | PIERCE      | 2                 | 182               | 30               | 52              | 0                 | 0               | 264         |
|            | POLK        | 1                 | 0                 | 0                | 0               | 120               | 0               | 120         |
|            | PORTAGE     | 1                 | 0                 | 0                | 0               | 0                 | 893             | 120         |
|            | PRICE       | 2                 | 0                 | 0                | 1,854           | 0                 | 0               | 2,747       |
|            | RICHLAND    | 4                 | 72                | 35               | 1,316           | 0                 | 0               | 1,316       |
|            | ROCK        | 13                | 1,312             | 2                | 58              | 250               | 5               | 1,420       |
|            | RUSK        | 1                 | 796               | 0                | 12              | 206               | 41              | 1,573       |
|            | ST CROIX    | 2                 | 85                | 90               | 1,023           | 0                 | 0               | 1,819       |
|            | SAUK        | 7                 | 237               | 150              | 52              | 404               | 11              | 227         |
|            | SHAWANO     | 2                 | 95                | 0                | 682             | 0                 | 0               | 1,484       |
|            | SHEBOYGAN   | 2                 | 120               | 0                | 0               | 3                 | 0               | 98          |
|            | TAYLOR      | 1                 | 0                 | 0                | 17              | 0                 | 10              | 147         |
|            | TREMPEALEAU | 2                 | 0                 | 0                | 400             | 0                 | 0               | 400         |
| VILAS      | 5           | 274               | 40                | 30               | 0               | 5                 | 349             |             |
| WALWORTH   | 26          | 350               | 0                 | 627              | 0               | 67                | 1,044           |             |
| WASHBURN   | 1           | 2,532             | 306               | 262              | 102             | 281               | 3,483           |             |
|            |             |                   | 0                 | 0                | 0               | 140               | 140             |             |

REPORT 3

U.S. LANDHOLDINGS OF FOREIGN ENTITIES BY TYPE OF LAND USE  
 BY STATE AND COUNTY AS OF FEBRUARY 29, 2008

| STATE NAME | COUNTY NAME | NUMBER OF PARCELS | ACRES IN CROPLAND | ACRES IN PASTURE | ACRES IN FOREST | ACRES IN OTHER AG | ACRES IN NON AG | TOTAL ACRES |
|------------|-------------|-------------------|-------------------|------------------|-----------------|-------------------|-----------------|-------------|
| WISCONSIN  | WAUKESHA    | 2                 | 194               | 0                | 8               | 0                 | 1               | 203         |
|            | WAUPACA     | 1                 | 30                | 10               | 0               | 0                 | 0               | 40          |
|            | WAUSHARA    | 1                 | 1,275             | 0                | 0               | 0                 | 0               | 1,275       |
|            | WINNEBAGO   | 2                 | 140               | 0                | 0               | 0                 | 1               | 141         |
|            | WOOD        | 4                 | 786               | 0                | 386             | 0                 | 96              | 1,268       |
| WISCONSIN  |             | 218               | 26,403            | 1,909            | 32,369          | 1,914             | 2,447           | 65,042      |

U.S. LANDHOLDINGS OF FOREIGN ENTITIES BY TYPE OF LAND USE  
 BY STATE AND COUNTY AS OF FEBRUARY 29, 2008

| STATE NAME | COUNTY NAME | NUMBER OF PARCELS | ACRES IN CROPLAND | ACRES IN PASTURE | ACRES IN FOREST | ACRES IN OTHER AG | ACRES IN NON AG | TOTAL ACRES |
|------------|-------------|-------------------|-------------------|------------------|-----------------|-------------------|-----------------|-------------|
| WYOMING    | ALBANY      | 6                 | 100               | 9,244            | 682             | 0                 | 0               | 10,026      |
|            | BIG HORN    | 3                 | 525               | 356              | 0               | 0                 | 186             | 1,067       |
|            | CAMPBELL    | 17                | 2,410             | 55,450           | 0               | 0                 | 1,240           | 59,100      |
|            | CARBON      | 3                 | 0                 | 6,060            | 0               | 0                 | 0               | 6,060       |
|            | CONVERSE    | 5                 | 0                 | 8,288            | 0               | 0                 | 1               | 8,289       |
|            | CROOK       | 9                 | 136               | 24,202           | 456             | 0                 | 2               | 24,796      |
|            | FREMONT     | 3                 | 0                 | 771              | 0               | 0                 | 731             | 1,502       |
|            | GOSHEN      | 3                 | 1,640             | 802              | 0               | 0                 | 0               | 2,442       |
|            | HOT SPRINGS | 4                 | 180               | 10,044           | 0               | 0                 | 0               | 10,224      |
|            | LARAMIE     | 3                 | 0                 | 4,123            | 0               | 0                 | 245             | 4,368       |
|            | NATRONA     | 1                 | 0                 | 0                | 0               | 2,335             | 700             | 3,035       |
|            | NIobrara    | 1                 | 0                 | 387              | 0               | 0                 | 1               | 388         |
|            | PARK        | 4                 | 55                | 151              | 0               | 0                 | 40              | 246         |
|            | PLATTE      | 12                | 359               | 15,632           | 0               | 0                 | 35              | 16,026      |
|            | SHERIDAN    | 6                 | 1,300             | 16,816           | 0               | 0                 | 0               | 39,830      |
|            | SUBLETTE    | 22                | 416               | 18,032           | 0               | 21,714            | 0               | 18,448      |
|            | TETON       | 2                 | 386               | 666              | 0               | 0                 | 47              | 1,099       |
|            | UINTA       | 1                 | 0                 | 1,541            | 0               | 0                 | 0               | 1,541       |
|            | WASHAKIE    | 1                 | 344               | 0                | 0               | 0                 | 762             | 1,106       |
|            |             |                   | 106               | 7,851            | 172,565         | 1,138             | 24,049          | 3,990       |

U.S. LANDHOLDINGS OF FOREIGN ENTITIES BY TYPE OF LAND USE  
 BY STATE AND COUNTY AS OF FEBRUARY 29, 2008

| STATE NAME  | COUNTY NAME | NUMBER OF PARCELS | ACRES IN CROPLAND | ACRES IN PASTURE | ACRES IN FOREST | ACRES IN OTHER AG | ACRES IN NON AG | TOTAL ACRES |
|-------------|-------------|-------------------|-------------------|------------------|-----------------|-------------------|-----------------|-------------|
| PUERTO RICO | MAYAGUEZ    | 2                 | 4                 | 0                | 3               | 7                 | 1               | 15          |
| -----       | PONCE       | 8                 | 352               | 262              | 0               | 132               | 78              | 824         |
| PUERTO RICO |             | 10                | 356               | 262              | 3               | 139               | 79              | 839         |
| -----       |             | 16,202            | 2,783,912         | 4,613,063        | 12,592,561      | 934,898           | 610,077         | 21,534,511  |

