Don't get grounded – upgrade to a Real ID before the 2020 deadline.

As of October 1, 2020, a Real ID-compliant driver's license, permit, or identification card will be required to fly commercially in the United States and to access the following:

- Military bases
- Amtrak trains
- Secure federal facilities

Alternative documentation such as a passport or Common Access Card (CAC) will also be accepted.

WHAT IS REAL ID?

Real ID is a secure form of identification that meets federal security standards for state-issued licenses, permits, or identification cards.

HOW TO OBTAIN A REAL ID

Visit any BMV branch with the required documentation to upgrade to a Real ID. You cannot become Real ID-compliant via phone, mail, or online transaction.

For more information, visit REALID.IN.gov

ARTS ROAD 46

Encounter stunning arts and architecture, flavorful cuisine and breathtaking vistas, all along a scenic highway that winds through Bloomington, Brown County and Columbus.
artsroad46.com

BREWERS OF INDIANA GUILD
Download the Drink Indiana Beer app on iOS and Android for turn-by-turn directions to the state's 150+ breweries, craft beer events, news and much more.
317.554.4494 • drinkIN.beer

COVERED BRIDGE ROUTES OF PARKE COUNTY
31 covered bridges, Bridgeton and Mansfield Mills, Turkey Run State Park, Raccoon Lake, Rockville Lake, Marshall Arch and Amish are featured on the five Covered Bridge Routes.
765.569.5226 • coveredbridges.com

CURIOSITY TRAILS
Travel our Themed Trails - Heartland Wine & Ale, Chocolate, Murals, Antique Alley, Stained Glass and the Enchanted Fairy Trail.
800.828.8414 • visitrichmond.org

INDIANA CAVE TRAIL
Experience Indiana's four unique show caves on the Indiana Cave Trail. Educational and fun! Explore all four and receive our special award. Adm. Chg.
IndianaCaveTrail.com

INDY WINE TRAIL
Visit four award-winning wineries near downtown Indianapolis! You'll experience a variety of dynamic settings and wine styles. Visit all four to receive a free gift!
317.636.4516 • indywinetrail.com

MARSHALL COUNTY BARN QUILT TRAIL
Travel the Marshall County Barn Quilt Trail which features 75 murals painted in a variety of patterns on barns, homes and community buildings.
800.626.5353
VisitMarshallCounty.org

RIVERS AND ROADS ARTISAN TRAIL
Food, art, fine craft artisans, retailers and communities in West Central Indiana. Showcasing high-quality, handcrafted work and the artisans who make it.
800.829.4639
RiversAndRoadsTrail.com

RURAL ROUTES TO MAIN STREET CULTURAL TRAIL
Self-paced, self-directed driving tour offers unique finds and hands-on experiences throughout art studios, galleries, restaurants and other creative spaces in Hendricks, Morgan and Putnam Counties.
800.321.9666
RuralRoutestoMainStreet.com

ANDERSON MADISON COUNTY VISITORS BUREAU
From festivals, museums, hiking and theatre to shopping, racing and a casino, both Anderson and Madison County have something for everyone all year long.
VisitAndersonMadisonCounty.com
(G-8) Anderson 6335 S Scatterfield Rd. 800.533.6569

BENJAMIN HARRISON PRESIDENTIAL SITE
National Historic Landmark showcases the legacy of America's Hoosier President through tours and museum exhibits at his stunningly restored home. Adm. Chg.
PresidentBenjaminHarrison.org
(H-7) Indianapolis 1230 N Delaware St. 317.631.1888

HANCOCK COUNTY TOURISM AND VISITOR CENTER
Just 20 minutes east of downtown Indy. James Whitcomb Riley Boyhood Home, arts, events, entertainment, history, festivals, golf, antiques, lodging.
hcvb.org
(H-8) Greenfield 119 W North St. 317.477.8687

HARRISON COUNTY CONVENTION & VISITORS BUREAU
Explore caves, visit wineries, spend the day gaming, zip through the trees, experience outdoor adventure, visit our downtown and learn our rich history.
thisisindiana.org
(N-7) Corydon 310 N Elm St. 888.738.2137

INDIANA HISTORICAL SOCIETY
We do history! Step into recreated historic scenes, time travel with images, listen to Cole Porter's music, try paper mending and more. Adm. Chg.
indianahistory.org
(H-7) Indianapolis 450 W Ohio St. 317.232.1882

INDIANA WELCOME CENTER & GIFT SHOP
Explore intriguing exhibits, including "A Christmas Story" Comes Home. Browse unique souvenirs and learn about things to do along the South Shore.
alongthesouthshore.com
(B-3) Hammond 7770 Corinne Dr. 219.989.7979

JACKSON COUNTY VISITOR CENTER
See small towns, covered bridges, round barns and farm markets, and experience the great outdoors in Jackson County. Visit us in our historic freight depot.
jacksoncountyin.com
(L-8) Seymour 100 N Broadway 812.524.1914



VISIT LAFAYETTE–WEST LAFAYETTE
Visitors center, lodging availability, brochures, maps, coupons, packages. Meeting, convention and sports event planning, group tours, itineraries.
HomeOfPurdue.com
(F-5) Lafayette 301 Frontage Rd. 765.447.9999

HISTORIC MADISON
Overflowing with shops, galleries, restaurants, B&Bs, wineries, historic sites, events and home to Clifty Falls State Park. Located along the Ohio River.
visitmadison.org
(L-9) Madison 601 W First St. 800.559.2956

VISIT MONTGOMERY COUNTY
History told in array of museums and historic sites. Shops and galleries. Theater. Winery. Covered bridges. Canoeing, ziplining, hiking, fishing and golf.
visitmoco.com
(G-5) Crawfordsville 218 E Pike St. 800.866.3973

VISIT MORGAN COUNTY IN
Get out of the city! Visit family farms, forest trails, unique shops, artist studios, an historic observatory, old-fashioned candy shop and fun festivals.
visitmorgancountyin.com
(J-6) Martinsville 466 S Main St. 765.346.5611

SO MUCH TO DO IN MUNCIE/ DELAWARE COUNTY
National Model Aviation Museum, Minnetrista, Muncie Children's Museum, greenways, art galleries, entertainment, breweries and more!
visitmuncie.org
(G-9) Muncie 3700 S Madison Ave. 800.568.6862



NOBLE COUNTY CONVENTION AND VISITORS BUREAU
Great Indiana Golf, perfumery, Black Pine Sanctuary, wineries, B&Bs, Moose Lake resort, museums, Chain O'Lakes park, Gene Stratton-Porter site, trails.
visitnoblecounty.com
(B-9) Rome City 8983 N 350 E 260.854.2115

VISIT POSEY COUNTY
Located at the confluence of two great rivers, Posey County has attracted people with big ideas for centuries.
visitposeycounty.com
(O-2) New Harmony 401 Arthur St. 812.682.0050



SQUIRE BOONE CAVERNS
Cave tours year-round! In the summer enjoy our multiple zipline courses, Historic Boone's Mill, candle-dipping and soap-making, rock shop and bakery. Adm. Chg.
squireboonecaverns.com
(O-7) Mauckport 100 Squire Boone Rd. 812.732.4381

TERRE HAUTE CONVENTION AND VISITORS BUREAU
Visitor Center just off exit 11 from I-70. Tour the Indiana Association Track and Cross Country Coaches Hall of Fame Museum. Attractions and lodging info.
terrehaute.com
(J-3) Terre Haute 5353 E Margaret Dr. 800.366.3043



VINCENNES/KNOX COUNTY VISITORS & TOURISM BUREAU
Vincennes is an ideal getaway for history enthusiasts. Tour our showcase of historic sites and the Red Skelton Museum, farm markets, shops and eateries.
visitvincennes.org
(M-3) Vincennes 779 S Sixth St. 812.886.0400

VISIT WARRICK COUNTY
Located on the Ohio River, Warrick County offers abundant shopping, dining and museums as well as hunting, fishing, hiking, golf and ATV trails.
visitwarrick.com
(O-3) Newburgh 4763 Rosebud Ln., Ste. C 800.636.9489

WHITEWATER VALLEY RAILROAD
Relaxing scenic railroad provides a variety of educational and entertaining train excursions and special events, including trips to historic Metamora. Adm. Chg.
whitewatervalleyrr.org
(H-10) Connersville 455 Market St. 765.825.2054

INDIANA STATE POLICE DISTRICT INFORMATION

District	Location	County	Phone
13 Lowell	1550 E. 181st Ave. (I-65, Exit 240)	Lake	1.800.522.8917
14 Lafayette	5921 SR 43 North (I-65, Exit 178)	Tippecanoe	1.800.382.7537
16 Peru	1451 N. Eel River Cemetery Rd. (US 31)	Miami	1.800.382.0689
21 Toll Road	52422 CR 17, Bristol (Toll Road, Exit 96)	Elkhart	1.800.421.4912
22 Fort Wayne	5811 Ellison Rd. (I-69 & US 24)	Allen	1.800.552.0976
24 Bremen	1425 Miami Trail (US 6)	Marshall	1.800.552.2959
33 Bloomington	1500 N. Packinghouse Rd., Ste. 200	Monroe	1.800.423.1286
34 Jasper	2209 Newton St. (US 231)	Dubois	1.800.742.7475
35 Evansville	19411 Highway 41 North (I-64, Exit 25)	Vanderburgh	1.800.852.3970
42 Versailles	902 S. Adams St. (US 421)	Ripley	1.800.566.6704
45 Sellersburg	8014 Highway 311 (I-65, Exit 9)	Clark	1.800.872.6743
51 Pendleton	9022 S. SR 67	Madison	1.800.527.4752
52 Indianapolis	8620 E. 21st St. (I-70, Exit 91)	Marion	1.800.582.8440
53 Putnamville	1927 W. US 40, Greencastle	Putnam	1.800.225.8576

COUNTY LOCATIONS (See reverse side)

1 Adams E-10
2 Allen D-10
3 Bartholomew K-8
4 Benton E-4
5 Blackford E-9
6 Boone G-6
7 Brown K-7
8 Carroll E-6
9 Cass E-6
10 Clark M-8
11 Clay J-4
12 Clinton F-6
13 Crawford N-6
14 Daviess M-4
15 Dearborn K-10
16 Decatur K-9
17 DeKalb C-10
18 Delaware F-9
19 Dubois N-5
20 Elkhart B-7
21 Fayette H-9
22 Floyd N-8
23 Fountain G-3
24 Franklin J-10
25 Fulton D-6
26 Gibson N-3
27 Grant E-8
28 Greene K-4
29 Hamilton G-7
30 Hancock H-8
31 Harrison N-7
32 Hendricks H-6
33 Henry G-9
34 Howard F-7
35 Huntington D-9
36 Jackson L-7
37 Jasper D-4
38 Jay F-10
39 Jefferson L-9
40 Jennings L-8
41 Johnson J-7
42 Knox M-4
43 Kosciusko C-7
44 LaGrange B-9
45 Lake B-4
46 LaPorte B-5
47 Lawrence L-6
48 Madison G-8
49 Marion H-7
50 Marshall C-6
51 Martin M-5
52 Miami D-7
53 Monroe K-6
54 Montgomery G-5
55 Morgan J-6
56 Newton D-3
57 Noble C-9
58 Ohio L-10
59 Orange M-6
60 Owen K-5
61 Parke H-4
62 Perry O-5
63 Pike N-4
64 Porter B-4
65 Posey O-2
66 Pulaski D-5
67 Putnam H-5
68 Randolph G-10
69 Ripley K-9
70 Rush H-9
71 St. Joseph B-6
72 Scott M-8
73 Shelby H-8
74 Spencer O-5
75 Starke C-6
76 Steuben B-10
77 Sullivan K-3
78 Switzerland L-10
79 Tippecanoe F-5
80 Tipton F-7
81 Union H-10
82 Vanderburgh O-3
83 Vermillion H-3
84 Vigo J-3
85 Wabash D-8
86 Warren F-4
87 Warrick O-4
88 Washington M-7
89 Wayne H-10
90 Wells E-9
91 White E-5
92 Whitley D-9

CITY TO CITY MILEAGE CHART

EXAMPLE: Gary to Portland 174 miles

STATE PARKS	WASHINGTON	WABASH	VINCENNES	VALPARAISO	TERRE HAUTE	TELL CITY	SOUTH BEND	SHELBYVILLE	SEYMOUR	RUSHVILLE	RICHMOND	PRINCETON	PORTLAND	PLYMOUTH	NEW CASTLE	MUNCIE	MICHIGAN CITY	MARTINSVILLE	MARION	MADISON	LOGANSPORT	LAWRENCEBURG	LAPORTE	LAFAYETTE	KOKOMO	JEFFERSONVILLE	JASPER	INDIANAPOLIS	HUNTINGTON	HARRISON, OHIO	GREENSBURG	GREENFIELD	GREENCASTLE	GARY	FRANKFORT	FORT WAYNE	EVANSVILLE	ELKHART	DANVILLE, ILLINOIS	CRAWFORDSVILLE	CONNERSVILLE	COLUMBUS	BLOOMINGTON	BEDFORD	ANGOLA	ANDERSON
BROWN COUNTY	84	143	89	202	75	123	196	43	40	61	107	125	137	174	88	107	210	36	120	61	129	83	197	120	110	84	94	58	146	79	42	61	54	220	98	171	133	200	140	89	77	15	17	40	112	88
CLIFTY FALLS	106	161	129	222	139	128	225	65	36	65	100	159	140	204	92	111	238	84	141	2	157	49	225	149	138	44	98	86	162	134	50	88	118	249	121	177	163	228	171	131	83	44	81	62	246	110
McCORMICK'S CREEK	60	142	64	162	43	112	190	62	66	81	123	87	149	169	104	115	175	28	120	98	123	119	175	84	106	106	78	54	142	115	78	82	31	183	86	172	112	197	98	57	95	51	14	38	212	93
POKAGON	275	93	281	119	234	317	71	174	214	175	138	307	98	96	133	114	107	194	97	224	122	198	97	161	141	57	49	88	169	124	95	114	74	235	120	205	100	230	148	108	125	68	37	10	235	127
SPRING MILL	44	172	66	218	95	76	227	96	50	115	156	100	178	204	138	148	226	58	154	64	158	107	226	135	141	57	49	88	169	124	95	114	74	235	120	205	100	230	148	108	125	68	37	10	235	127
TURKEY RUN	103	119	94	128	35	168	156	95	140	108	136	104	158	151	107	110	141	78	115	156	89	160	141	50	92	172	134	68	150	156	119	88	35	135	61	166	145	167	38	23	125	110	81	100	206	90

SAFE DRIVING IS EVERYONE'S RESPONSIBILITY

Emergency Vehicle Safety
Indiana law requires motorists to use caution when approaching a stopped emergency vehicle that is displaying flashing lights. Motorists must change lanes away from the emergency vehicle if they can safely do so or slow down and proceed with caution. Violating the law can lead to a suspended license for up to two years plus a fine of up to $10,000.

Move over Slow down

Work Zone Safety Awareness
Motorists have a responsibility to be alert, obey traffic laws and signs, and use common sense to safely navigate roadway work zones. Drivers who injure or kill a highway worker could face up to six years behind bars and up to a $10,000 fine.

Slow Down Save A Life We're All In This Together

Buzzed. Busted. Broke.
Cops are arresting drug- and alcohol-impaired drivers. Drivers with a blood alcohol concentration of .08 or higher face an average of $10,000 in fines, lost work time and other costs.

DRIVE SOBER OR GET PULLED OVER

FOR MORE INFORMATION:

Indiana Office of Tourism Development
HONEST to GOODNESS INDIANA VisitIndiana.com Est. 1816
Mark Newman, Executive Director
VisitIndiana.com • 800.677.9800

INDIANA DEPARTMENT OF TRANSPORTATION
Joe McGuinness, Commissioner
INDOT.IN.gov • 866.849.1368

Download on the App Store | GET IT ON Google Play

ABOUT THE COVER:

Williamsport Falls after a March rain. The 90-foot fall in western Indiana (Warren County) is the state's tallest waterfall.
Photo by: Indiana Department of Natural Resources