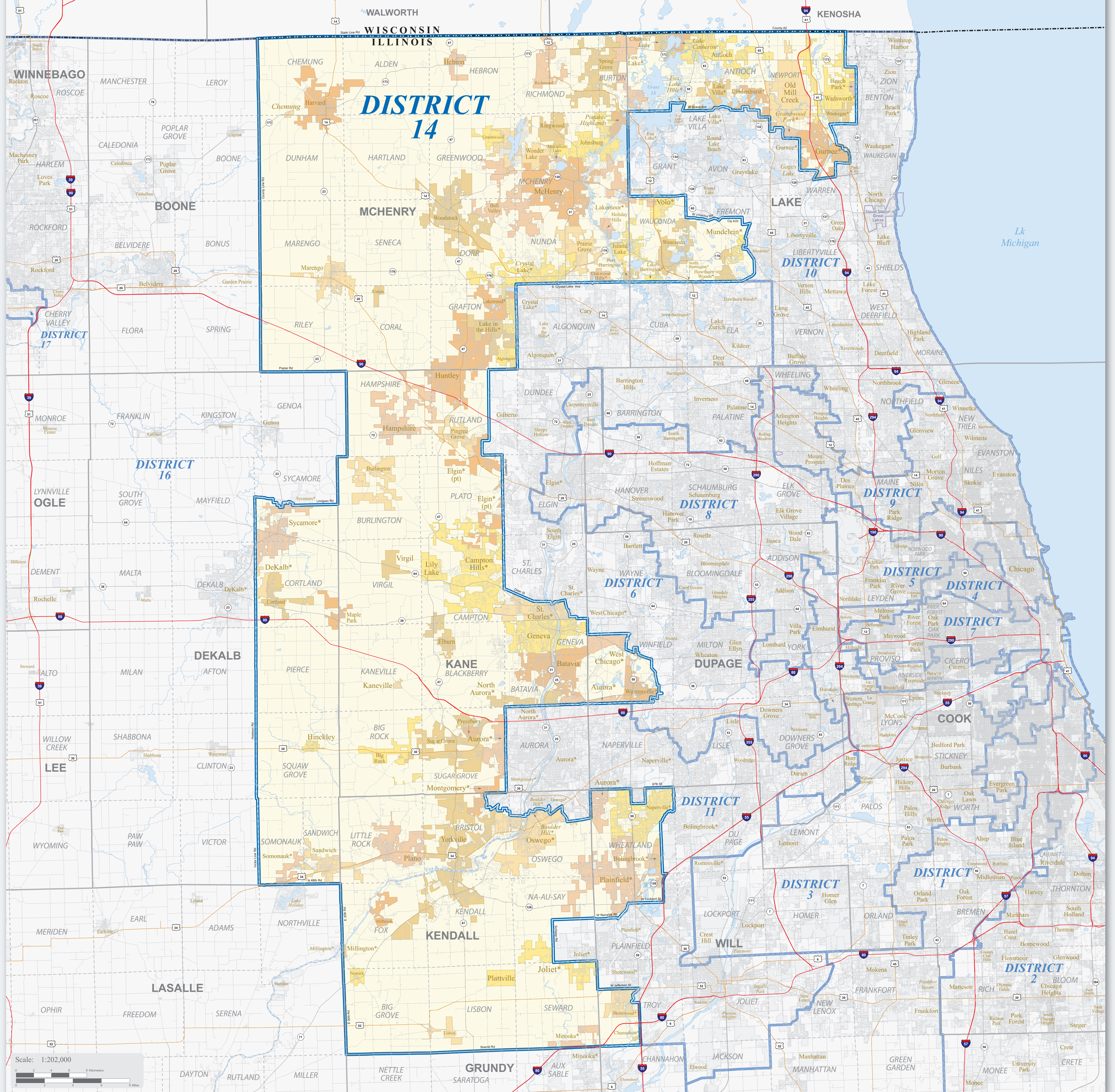


113th Congress of the United States

Illinois - Congressional District 14

Representative Randy Hultgren



Map Legend

- DISTRICT 14 Illinois Congressional District 14
- DISTRICT 2 Other Illinois Congressional District
- Pocahontas American Indian Reservation / Off-Reservation Trust Land (Federal)†
- Pawnee American Indian Reservation (State)†
- KANSAS OKLAHOMA State or Statistically Equivalent Entity
- ERIE County or Statistically Equivalent Entity
- CANBY Minor Civil Division (MCD) (Non-governmental MCDs are not labeled.)
- Collinsville Incorporated Place (Inside of Congressional District 14)†
- Tirley Census Designated Place (CDP) (Inside of Congressional District 14)†
- Chelsea Incorporated Place (Outside of Congressional District 14)†
- Justice Census Designated Place (Outside of Congressional District 14)†
- Fort Belvoir Military Installation
- Bristol Hills Water Body
- I-55 Interstate
- US-52 U.S. Highway
- IL-24 State Highway or State Recognized Road
- Other Road or Ferry

†Labels for entities located both inside and outside of Congressional District 14 include a "†".

Congressional districts are those in effect for the 113th Congress of the United States (January 2013-2015); all other legal boundaries and names are as of January 1, 2010. The boundaries shown on this map are for Census Bureau statistical data collection and tabulation purposes only; their depiction and designation for statistical purposes does not constitute a determination of jurisdictional authority or rights of ownership or entitlement. Source: U.S. Census Bureau's MAINTAINER database (TAB10) Projection: State-based Albers's Equal Area

Congressional District 14 Profile

Population	
Total Population:	712,813
Age - Under 5:	49,268
Age - 5 to 17:	154,364
Age - 18 to 24:	50,107
Age - 25 to 39:	123,272
Age - 40 to 54:	176,355
Age - 55 to 64:	79,286
Age - 65+:	70,021
Percent Male:	49.8%
Percent Female:	50.2%
Persons per Square Mile:	446.2

Housing	
Total Housing Units:	262,535
Percent Occupied:	94.1%
Percent Owner-Occupied:	63.9%
Percent Renter-Occupied:	16.1%
Percent Vacant:	5.9%

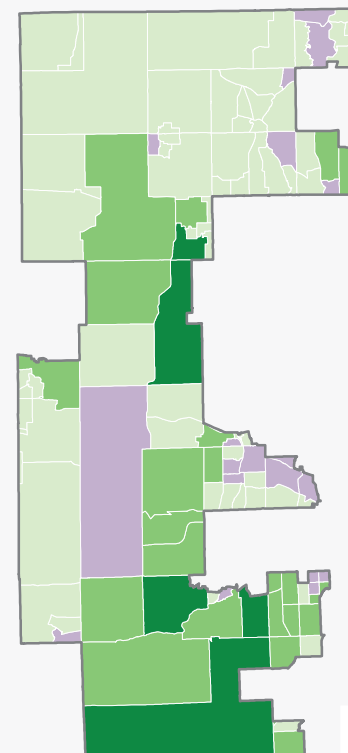
Land	
Total Land Area (square miles):	1,597.60
Percent Land Area - Urban:	22.2%
Percent Land Area - Rural:	77.8%

Geographic Entity Totals	
American Indian Reservations/Off-Reservation Trust Lands:	0 (0)
Counties:	7 (7)
Minor Civil Divisions (MCDs):	54 (14)
Incorporated Places:	82 (40)
Census Designated Places (CDPs):	8 (3)
ZIP Code Tabulation Areas:	82 (61)
Census Tracts:	135 (51)

Total (in bold) includes partial entities (in parentheses).

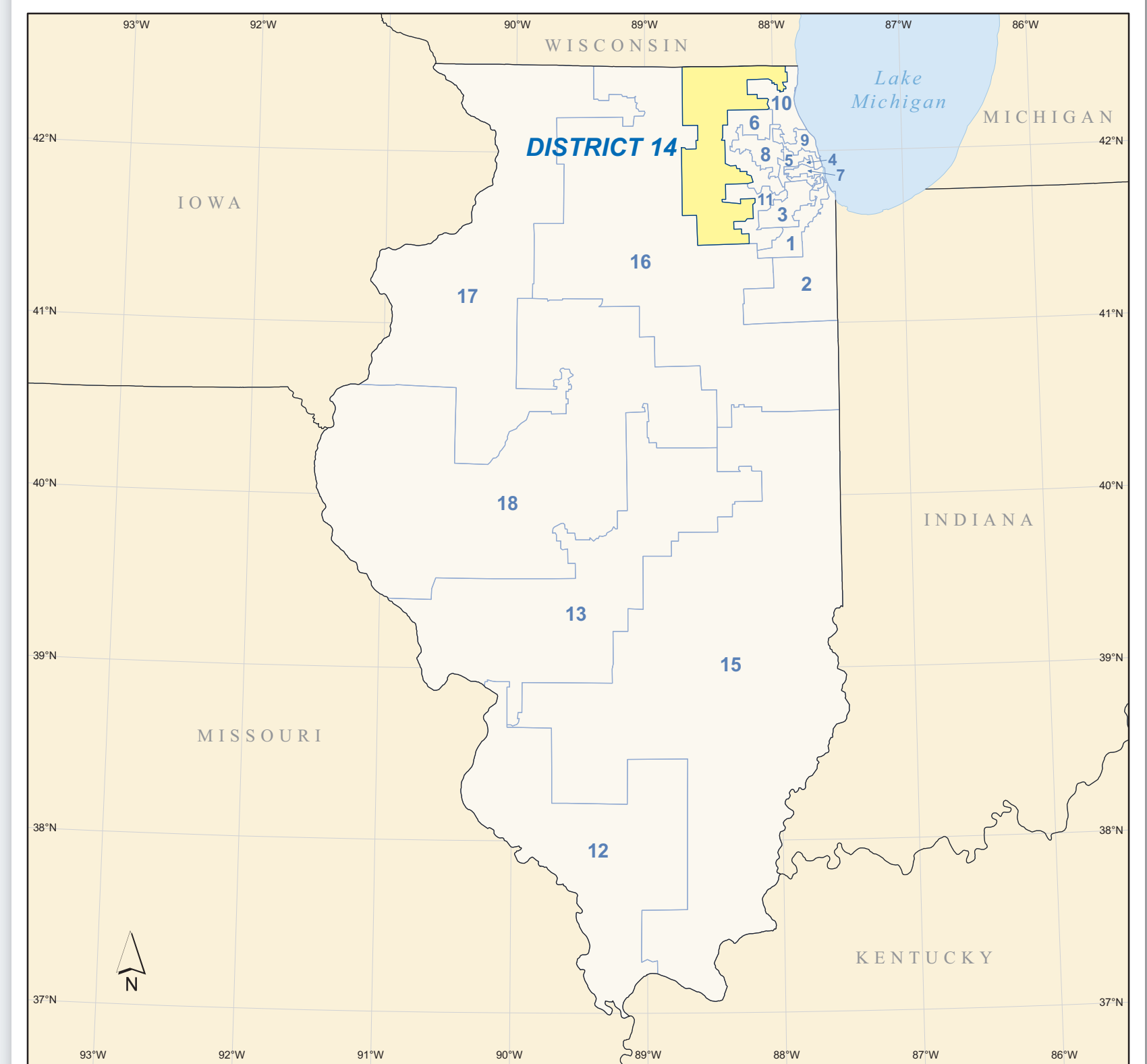
Source: 2010 Census

Change in Number of People by Census Tract: 2000 to 2010



Note: Only the portions of the 2010 census tracts within the congressional district are shown for tracts that extend beyond the boundary of the district. Source: Census 2000 and 2010 Census Redistricting Data Summary File, 2010 Census boundaries

Location of Illinois' 14th Congressional District - 18 Districts Total



United States
Census
Bureau

For general information, contact the Congressional Affairs Office at (301) 763-6100. For more information regarding congressional district plans as a result of the 2010 Census, redistricting, and voting rights data, contact the Census Redistricting Data Office at (301) 763-4039 or www.census.gov. For information regarding other U.S. Census Bureau products, visit www.census.gov.