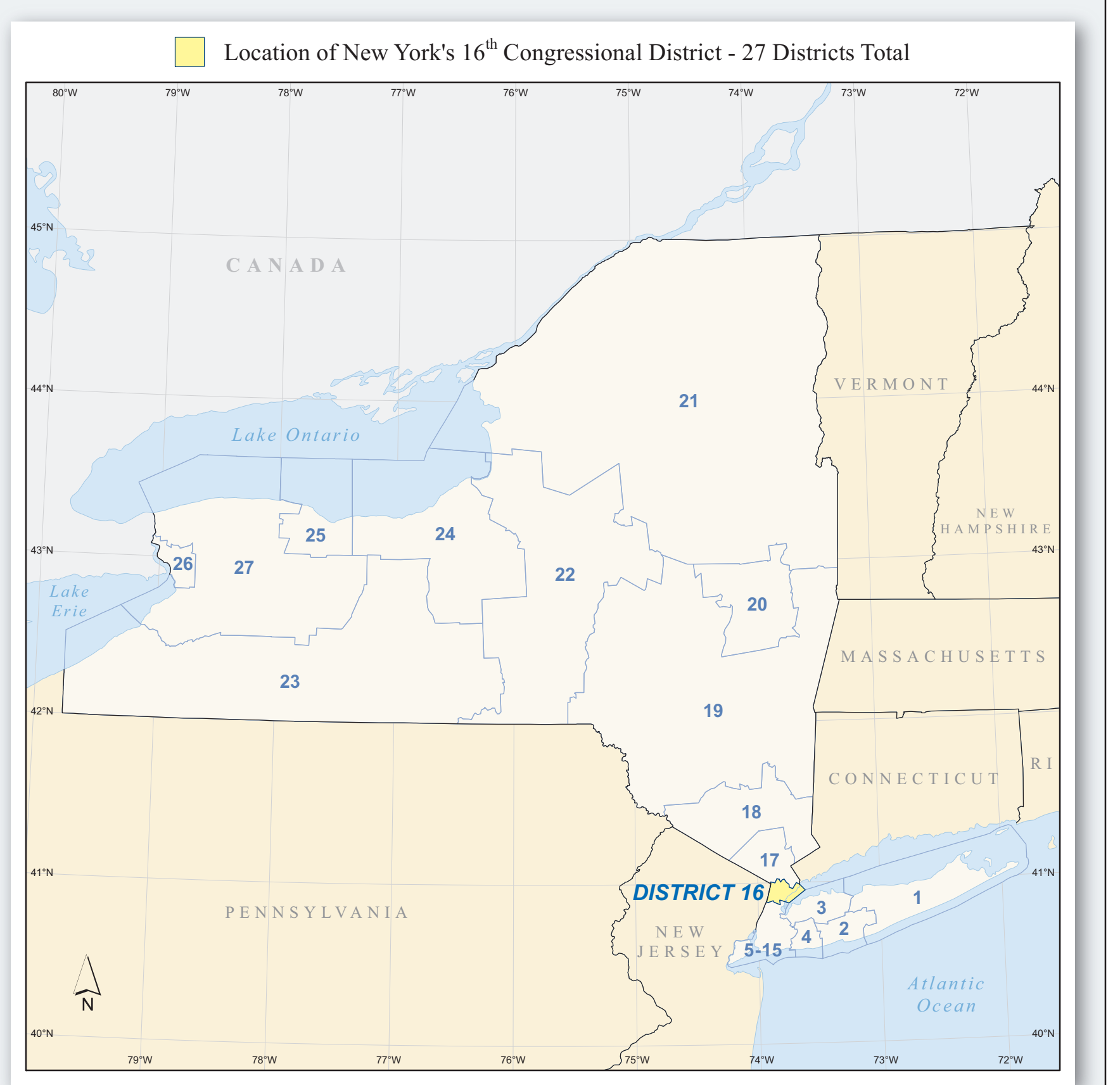
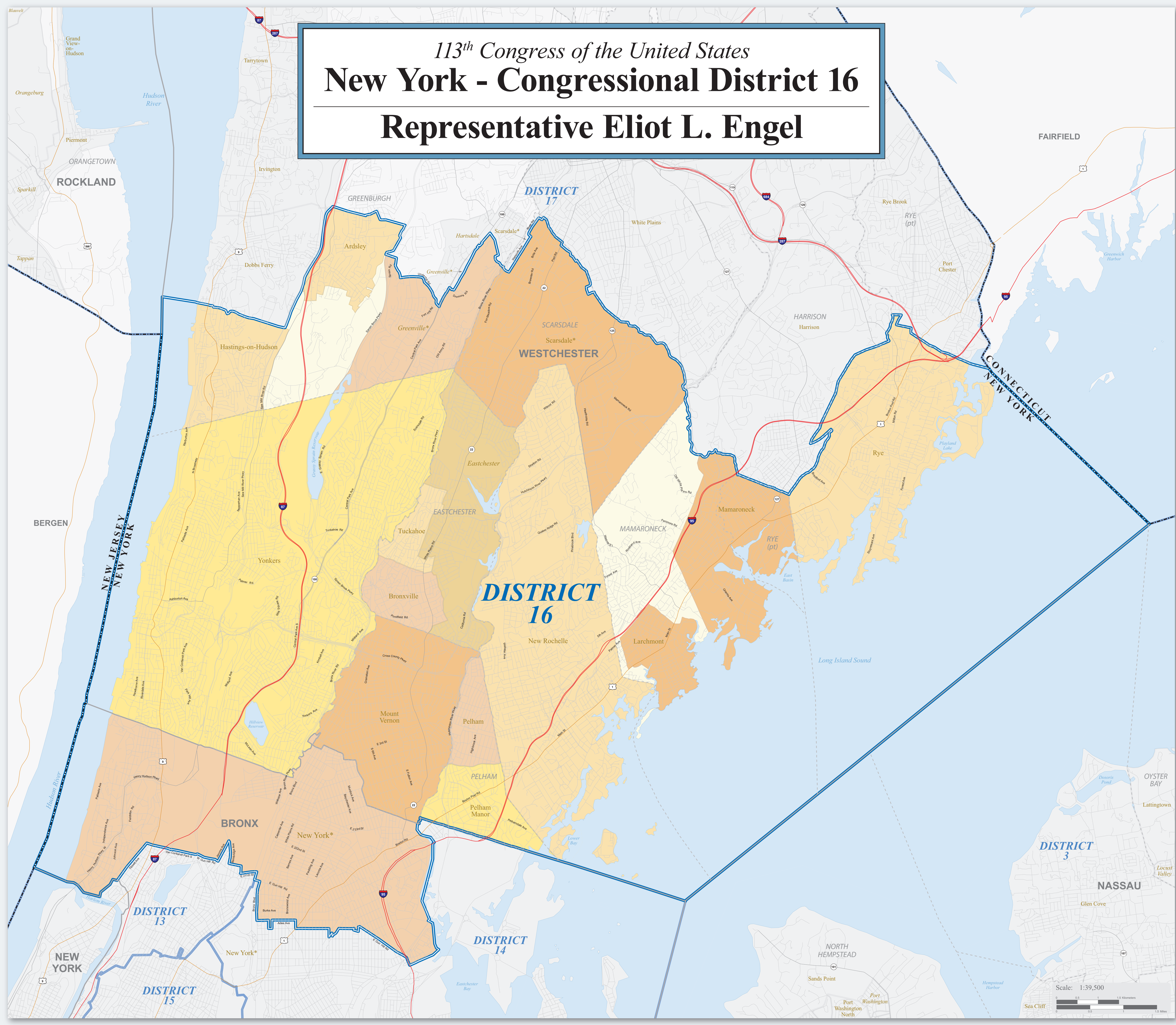


113th Congress of the United States
New York - Congressional District 16
Representative Eliot L. Engel



Congressional District 16 Profile

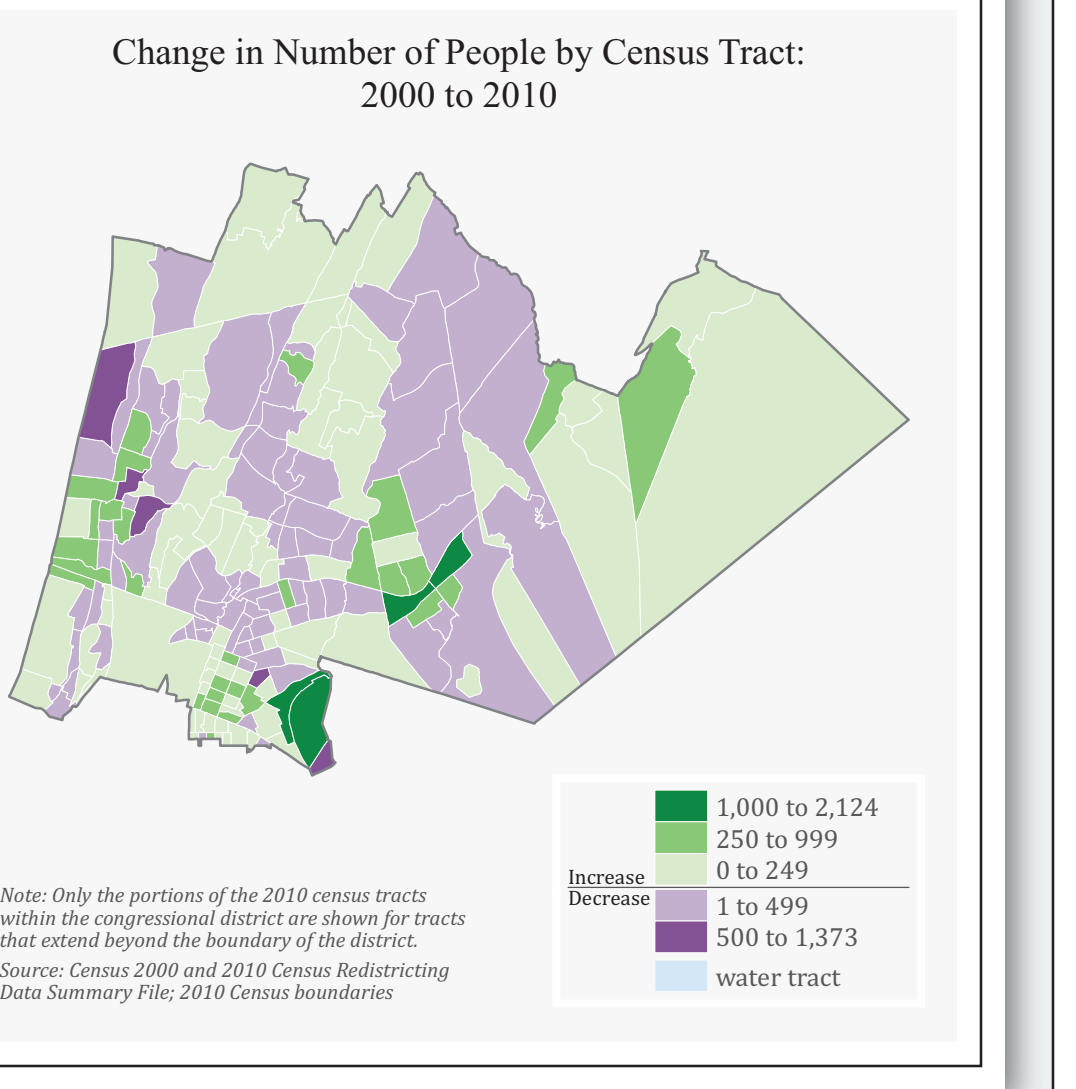
Population	
Total Population:	717,707
Age - Under 5:	45,531
Age - 5 to 17:	125,175
Age - 18 to 24:	64,062
Age - 25 to 39:	133,125
Age - 40 to 54:	157,260
Age - 55 to 64:	84,065
Age - 65+:	108,489
Percent Male:	46.4%
Percent Female:	53.6%
Persons per Square Mile:	9,157.4

Housing	
Total Housing Units:	290,703
Percent Occupied:	93.4%
Percent Owner-Occupied:	48.8%
Percent Renter-Occupied:	51.2%
Percent Vacant:	6.6%

Land	
Total Land Area (square miles):	78.37
Percent Land Area - Urban:	99.7%
Percent Land Area - Rural:	0.3%

Geographic Entity Tallies	
American Indian Reservations / Off-Reservation Trust Lands:	0 (0)
Counties:	2 (2)
Minor Civil Divisions (MCDs):	6 (3)
Census Designated Places (CDPs):	14 (2)
Census Designated Places (CDPs):	2 (1)
ZIP Code Tabulation Areas:	31 (11)
Census Tracts:	190 (19)
Total (in bold) includes partial entities (in parentheses).	

Source: 2010 Census



Map Legend

DISTRICT 16	New York Congressional District 16	Turley	Census Designated Place (CDP) (Inside of Congressional District 16) [†]
DISTRICT 2	Other New York Congressional District	Chelsea	Incorporated Place (Outside of Congressional District 16) [†]
Poarch Creek	American Indian Reservation / Off-Reservation Trust Land (Federal) [†]	Justice	Census Designated Place (Outside of Congressional District 16) [†]
Pansunkey	American Indian Reservation (State) [†]	Fort Belvoir	Military Installation
KANSAS OKLAHOMA	State or Statistically Equivalent Entity	Brook Hill	Water Body
ERIE	County or Statistically Equivalent Entity	I-19	Interstate
CANEY	Minor Civil Division (MCD) (Non-governmental MCDs are not labeled.)	19A	U.S. Highway
Collinsville	Incorporated Place (Inside of Congressional District 16) [†]	28	State Highway or State Recognized Road
		Water St	Other Road or Ferry

[†]Labels for entities located both inside and outside of Congressional District 16 include a "*".

Congressional districts are those in effect for the 113th Congress of the United States (January 2013-2015); all other legal boundaries and names are as of January 1, 2010. The boundaries shown on this map are for Census Bureau statistical data collection and tabulation purposes only; their depiction and designation for statistical purposes does not constitute a determination of jurisdictional authority or rights of ownership or entitlement.
 Source: U.S. Census Bureau's MA/TKER database (TAB10)
 Projection: State-based Albers's Equal Area

For general information, contact the Congressional Affairs Office at (301) 763-6100. For more information regarding congressional district plans as a result of the 2010 Census, redistricting, and voting rights data, contact the Census Redistricting Data Office at (301) 763-4039 or www.census.gov/red. For information regarding other U.S. Census Bureau products, visit www.census.gov.