



PRECINCT SUMMARY STATEMENT

(IEC-8)

State Form 13332 (R7/7-06)

Indiana Election Commission (IC 3-11-1.5-15) Name of County LAKE

INSTRUCTIONS: See Indiana Code 3-11-1.5-25 for periods during which precinct boundary changes may NOT take effect.
 Indiana Code 3-11-1.5-15 requires that a county include the following items in a proposed precinct establishment order submitted to the Indiana Election Division:
 1. A map of each precinct to be established by the proposed order. A county may submit these maps in electronic form.
 2. A description of the boundaries of each precinct to be established by the proposed order that identifies any census blocks located entirely within the precinct.
 3. An estimated number of voters in each precinct to be established by the proposed order, based on the registration records maintained by the county voter registration office.
 4. A statement designating a polling place for the precinct that complies with the polling place accessibility requirements.
 5. Any additional information required by rules adopted by the Indiana Election Commission under IC 4-22-2.

General Precinct Information

1. Name Of Proposed Precinct <u>CAL-10</u>		2. Is this a new precinct? <input checked="" type="checkbox"/> Yes <input type="checkbox"/> No	3. Election Division & STFID Number (To Be Completed By Election Division)
4. District Information Congressional <u>1</u> Indiana Senate <u>2</u> Indiana House <u>14</u>			
5. Number Of Active Voters (IC 3-5-2-1.7) <u>1141</u>	6. Number Of Inactive Voters <u>116</u>	7. Number Of Registered Voters (Must Equal Total Of Active And Inactive Voters) <u>1257</u>	
8. Total Number Of Precincts In The County If Submission Is Approved Voting Precincts _____ Non-Voting Precincts _____			
9. Date Of County Executive's Adopted Order		10. Date Of First Election After Precincts Are Approved <u>NOV. 6, 2018</u>	
11. Precincts Affected By This Proposed Order (Complete a Precinct Summary Statement for each precinct. Please note that when changing boundaries of one precinct you will need to complete a separate IEC-8 for any other precinct affected by the change.) <u>CAL-10 & CAL-4</u>			
12. List Any Attached Documents (i.e. map 6 of 20 maps, etc.) CENSUS BLOCK LISTING AND MAPS			

Does any portion of the newly established precinct split or divide any of the following?	Yes	No
13. School Corporation District Boundary		X
14. City or Town Boundary		X
15. City or Town Council District Boundary		X
16. Census Block Boundary		X
17. Other (Please Describe)		X

Method of Voting

18. Optical Scan Ballot Card Electronic Combination (Please Specify): _____

19. What is the designated location and address for the polling place for this precinct?
CALUMET TOWNSHIP TRUSTEE OFFICE
1900 W. 41ST AVE.
GARY, IN

(NOTE: This designation of a polling place remains in effect until later action by the county executive under state law.)

20. Does this polling place meet Indiana's polling place accessibility requirements? Yes No

Precinct Change Reason

21. Briefly state the reason for the precinct change. (Attach additional sheet if necessary.)
CAL 10 & CAL 4 COMBINING

Additional Information

22. Name and Contact Information Of County Election Staff Person Who Prepared This Form:
GENNY GASPAROVIC 219-755-3812

23. Does the county have access to Geographic Information System (GIS)? Yes No
 Name and Contact Information Of County GIS Staff: Annette Mellady 219-755-3795

24. Does the county use Census Tiger files? Yes No

State Office Use Only

25. Type Of Geographic Files Used by County (If Known By Staff Of The Indiana Election Division Or Office Of Census Data)

CALUMET
TOWNSHIP
PRECINCT 10

180890413021000
180890413021003
180890413021004
180890413021005
180890413022004
180890413022005
180890413022015
180890413022016
180890413022017
180890413022018
180890413022019
180890413022020
180890413022021
180890413022022
180890413022026
180890413022027
180890413022028
180890413022029
180890413022031
180890413022032
180890415001000
180890415001001
180890415001002
180890415001003
180890415001004
180890415001005
180890415001006
180890415001007
180890415001012

Lake County 2018

P18

GEOID10

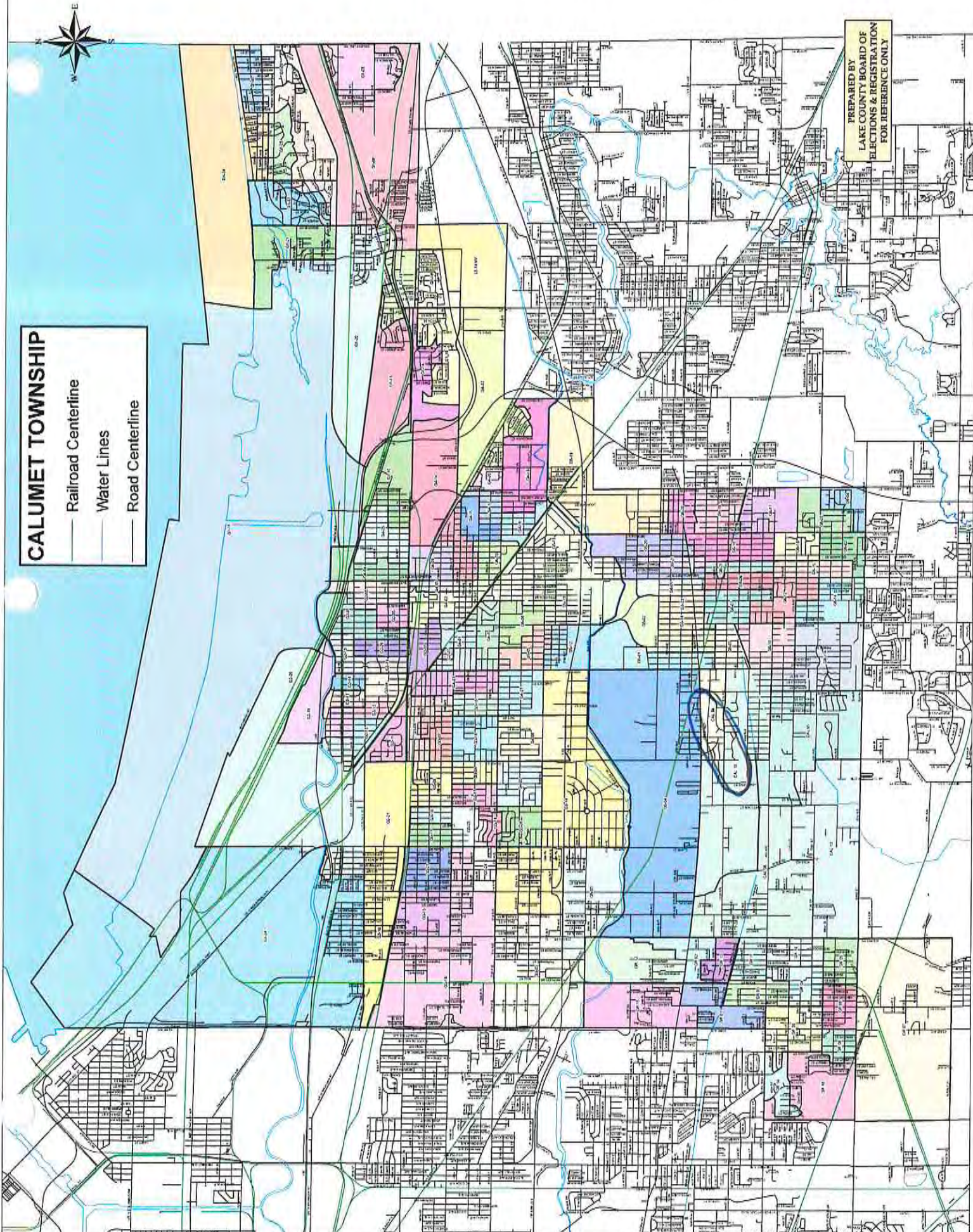
CALUMET
TOWNSHIP
PRECINCT 04

180890413022000
180890413022001
180890413022002
180890413022003
180890413022006
180890413022007
180890413022008
180890413022009
180890413022010
180890413022011
180890413022012
180890413022013
180890413022014
180890413022028
180890413022024
180890413022025
180890413022033

CALUMET TOWNSHIP

- Railroad Centerline
- Water Lines
- Road Centerline

PREPARED BY
LAKE COUNTY BOARD OF
ELECTIONS & REGISTRATION
FOR REFERENCE ONLY





PRECINCT SUMMARY STATEMENT

(IEC-8)

State Form 13332 (R/7-06)

Indiana Election Commission (IC 3-11-1.5-15) Name of County LAKE

INSTRUCTIONS: See Indiana Code 3-11-1.5-25 for periods during which precinct boundary changes may NOT take effect.
 Indiana Code 3-11-1.5-15 requires that a county include the following items in a proposed precinct establishment order submitted to the Indiana Election Division:

1. A map of each precinct to be established by the proposed order. A county may submit these maps in electronic form.
2. A description of the boundaries of each precinct to be established by the proposed order that identifies any census blocks located entirely within the precinct.
3. An estimated number of voters in each precinct to be established by the proposed order, based on the registration records maintained by the county voter registration office.
4. A statement designating a polling place for the precinct that complies with the polling place accessibility requirements.
5. Any additional information required by rules adopted by the Indiana Election Commission under IC 4-22-2.

General Precinct Information

1. Name Of Proposed Precinct <u>CCT-5</u>		2. Is this a new precinct? <input checked="" type="checkbox"/> Yes <input type="checkbox"/> No	3. Election Division & STFID Number (To Be Completed By Election Division)
4. District Information Congressional <u>1</u> Indiana Senate <u>6</u> Indiana House <u>11</u>			
5. Number Of Active Voters (IC 3-5-2-1.7) <u>1246</u>	6. Number Of Inactive Voters <u>94</u>	7. Number Of Registered Voters (Must Equal Total Of Active And Inactive Voters) <u>1340</u>	
8. Total Number Of Precincts In The County If Submission Is Approved Voting Precincts _____ Non-Voting Precincts _____			
9. Date Of County Executive's Adopted Order		10. Date Of First Election After Precincts Are Approved <u>NOV 6, 2018</u>	
11. Precincts Affected By This Proposed Order (Complete a Precinct Summary Statement for each precinct. Please note that when changing boundaries of one precinct you will need to complete a separate IEC-8 for any other precinct affected by the change.) <u>CCT-5 & CCT-3</u>			

12. List Any Attached Documents (i.e. map 6 of 20 maps, etc.)
CENSUS BLOCK LISTING AND MAPS

Does any portion of the newly established precinct split or divide any of the following?	Yes	No
13. School Corporation District Boundary		X
14. City or Town Boundary		X
15. City or Town Council District Boundary		X
16. Census Block Boundary		X
17. Other (Please Describe)		X

Method of Voting

18. Optical Scan Ballot Card Electronic Combination (Please Specify): _____

19. What is the designated location and address for the polling place for this precinct?
LOWELL TOWN HALL
501 MAIN ST.
LOWELL, IN
 (NOTE: This designation of a polling place remains in effect until later action by the county executive under state law.)

20. Does this polling place meet Indiana's polling place accessibility requirements? Yes No

Precinct Change Reason

21. Briefly state the reason for the precinct change. (Attach additional sheet if necessary.)
COMBINING CCT-5 & CCT-3

Additional Information

22. Name and Contact Information Of County Election Staff Person Who Prepared This Form:
GENNY GASPAROVIC 219-755-3812

23. Does the county have access to Geographic Information System (GIS)? Yes No
 Name and Contact Information Of County GIS Staff: Annette Mellady 219-755-3795

24. Does the county use Census Tiger files? Yes No

State Office Use Only

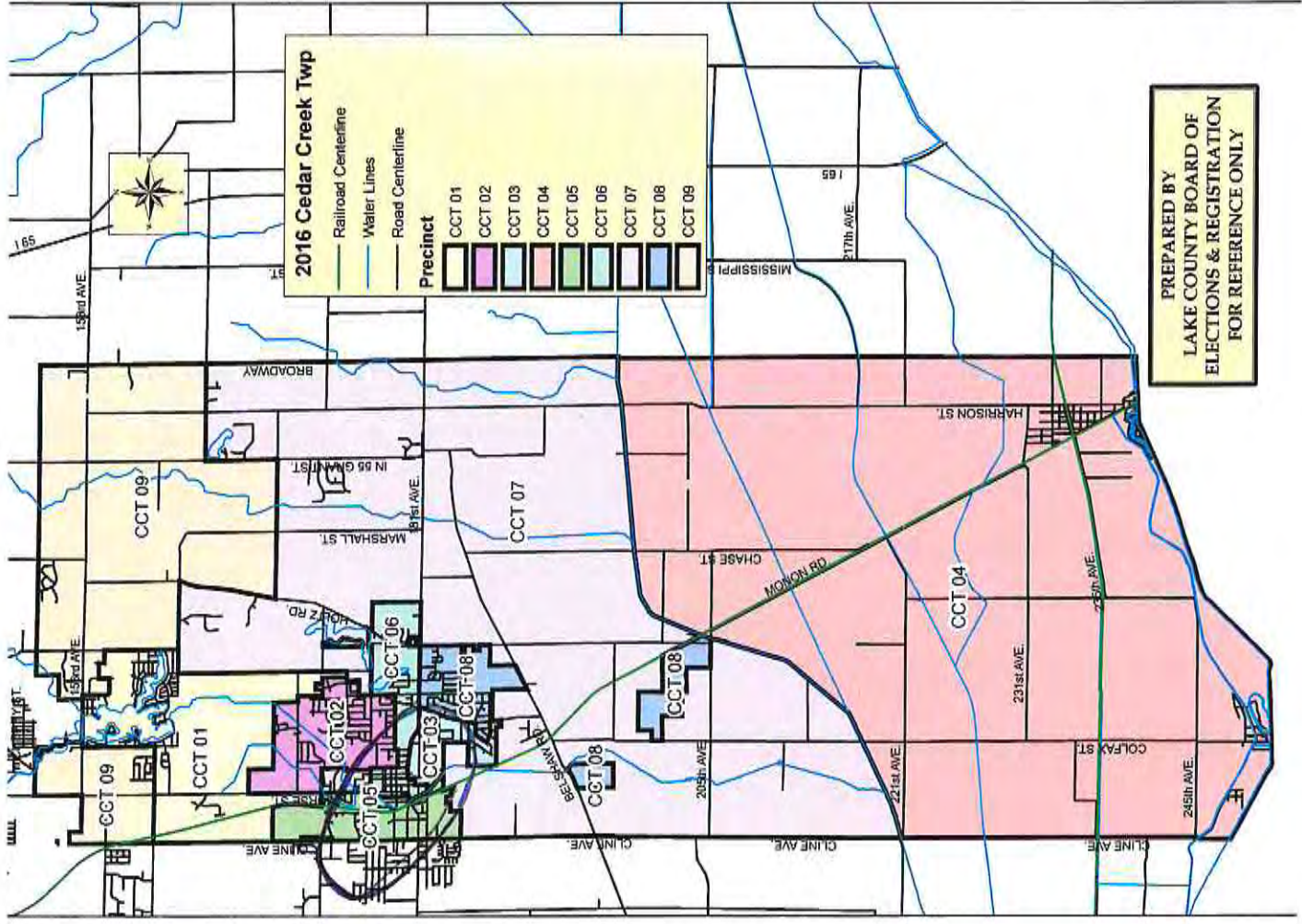
25. Type Of Geographic Files Used by County (If Known By Staff Of The Indiana Election Division Or Office Of Census Data)

CEDAR CREEK
TOWNSHIP
PRECINCT 05

180890434031001
180890434031002
180890434031003
180890434031004
180890434031005
180890434031006
180890434031007
180890434031008
180890434031009
180890434031010
180890434031011
180890434031012
180890434031013
180890434031024
180890434031025
180890434031027
180890434031028
180890434031029
180890434031030
180890434031031
180890434031034
180890434031035
180890434031036
180890434032007
180890434032008
180890434032009
180890434034020
180890434034034

CEDAR CREEK
TOWNSHIP
PRECINCT 03

180890434032000
180890434032001
180890434032002
180890434032003
180890434032004
180890434032005
180890434032006
180890434032013
180890434032014
180890434033040
180890434033041
180890434033042



PREPARED BY
LAKE COUNTY BOARD OF
ELECTIONS & REGISTRATION
FOR REFERENCE ONLY



PRECINCT SUMMARY STATEMENT

(IEC-8)

State Form 13332 (R7/7-06)

Indiana Election Commission (IC 3-11-1.5-15) Name of County LAKE

INSTRUCTIONS: See Indiana Code 3-11-1.5-25 for periods during which precinct boundary changes may NOT take effect.
 Indiana Code 3-11-1.5-15 requires that a county include the following items in a proposed precinct establishment order submitted to the Indiana Election Division:

1. A map of each precinct to be established by the proposed order. A county may submit these maps in electronic form.
2. A description of the boundaries of each precinct to be established by the proposed order that identifies any census blocks located entirely within the precinct.
3. An estimated number of voters in each precinct to be established by the proposed order, based on the registration records maintained by the county voter registration office.
4. A statement designating a polling place for the precinct that complies with the polling place accessibility requirements.
5. Any additional information required by rules adopted by the Indiana Election Commission under IC 4-22-2.

General Precinct Information

1. Name Of Proposed Precinct CL04 2. Is this a new precinct? Yes No 3. Election Division & STFID Number (To Be Completed By Election Division)

4. District Information
 Congressional 1 Indiana Senate 6 Indiana House 11

5. Number Of Active Voters (IC 3-5-2-1.7) 1174 6. Number Of Inactive Voters 123 7. Number Of Registered Voters (Must Equal Total Of Active And Inactive Voters) 1297

8. Total Number Of Precincts In The County If Submission Is Approved
 Voting Precincts _____ Non-Voting Precincts _____

9. Date Of County Executive's Adopted Order _____ 10. Date Of First Election After Precincts Are Approved NOV. 6, 2018

11. Precincts Affected By This Proposed Order (Complete a Precinct Summary Statement for each precinct. Please note that when changing boundaries of one precinct you will need to complete a separate IEC-8 for any other precinct affected by the change.)
CLO4 + CL10

12. List Any Attached Documents (i.e. map 6 of 20 maps, etc.)

CENSUS BLOCK LIST WITH MAP

Does any portion of the newly established precinct split or divide any of the following?	Yes	No
13. School Corporation District Boundary		X
14. City or Town Boundary		X
15. City or Town Council District Boundary		X
16. Census Block Boundary		X
17. Other (Please Describe)		X

Method of Voting

18. Optical Scan Ballot Card Electronic Combination (Please Specify): _____

19. What is the designated location and address for the polling place for this precinct?
CEDAR LAKE COMMUNITY CENTER
7408 CONSTITUTION AVE.
CEDAR LAKE, IN

(NOTE: This designation of a polling place remains in effect until later action by the county executive under state law.)

20. Does this polling place meet Indiana's polling place accessibility requirements? Yes No

Precinct Change Reason

21. Briefly state the reason for the precinct change. (Attach additional sheet if necessary.)
Combine CL4 + CL10

Additional Information

22. Name and Contact Information Of County Election Staff Person Who Prepared This Form:
GENNY GASPAROVIC 219-755-3812

23. Does the county have access to Geographic Information System (GIS)? Yes No
 Name and Contact Information Of County GIS Staff: Annette Mellady 219-755-3795

24. Does the county use Census Tiger files? Yes No

State Office Use Only

25. Type Of Geographic Files Used by County (If Known By Staff Of The Indiana Election Division Or Office Of Census Data)

CEDAR LAKE
PRECINCT 000

180890432011000
180890432011001
180890432011002
180890432011003
180890432011004
180890432011005
180890432011006
180890432011007
180890432011008
180890432011009
180890432011010
180890432011011
180890432011012
180890432011013
180890432011014
180890432011015
180890432011016
180890432011017
180890432011018
180890432012002
180890432012004
180890432012005
180890432012006
180890432012007
180890432012008
180890432012009
180890432012010
180890432012011
180890432012012
180890432012013
180890432012014
180890432012015
180890432012016
180890432012017
180890432012018
180890432012019
180890432012020
180890432012021
180890432012030

P18

GEOID10

180890432013000

180890432013001

180890432013002

180890432013003

180890432013004

180890432013005




P18

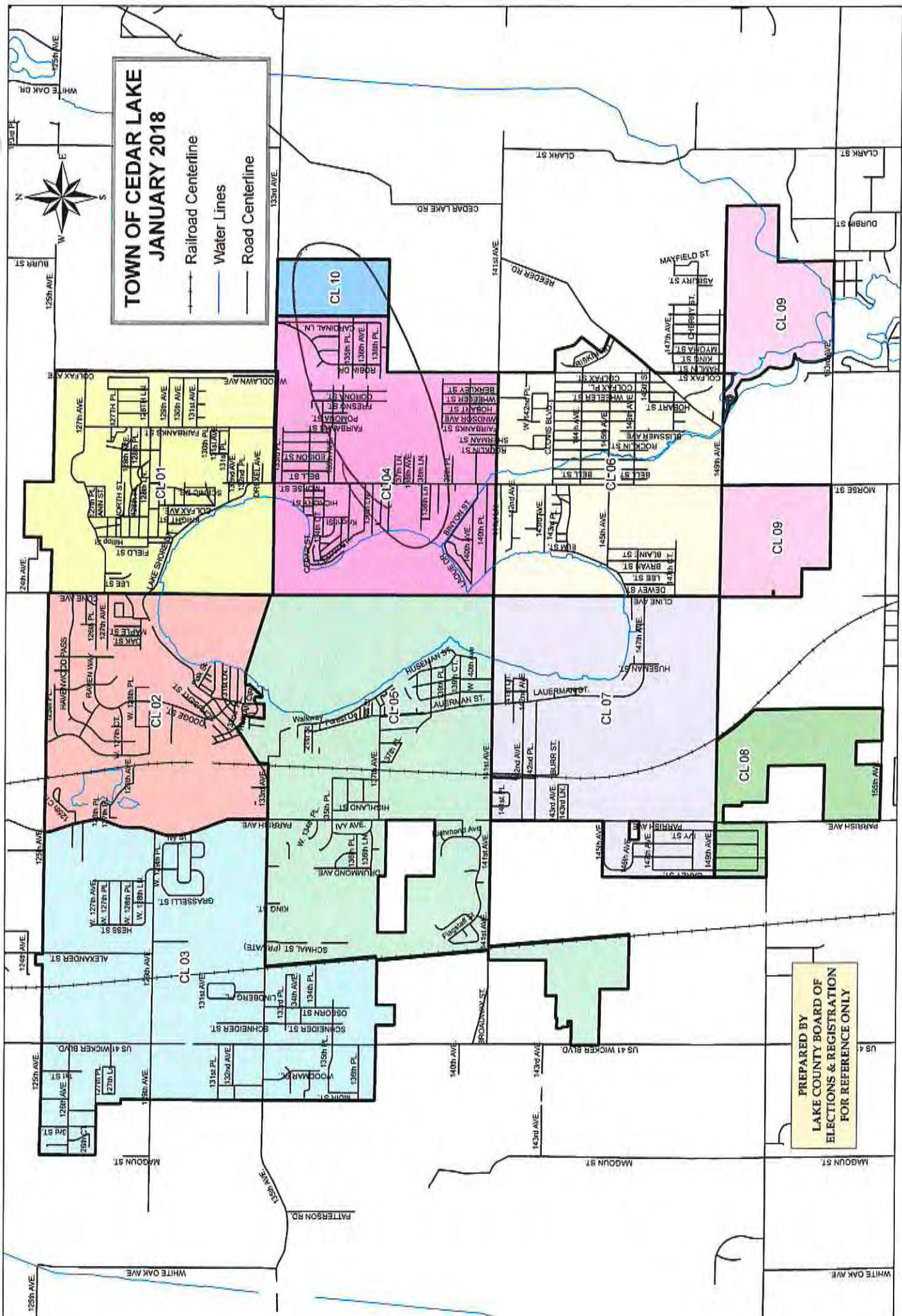
GEOID10

CEDAR LAKE
MICHIGAN

180890432012003

TOWN OF CEDAR LAKE JANUARY 2018

-  Railroad Centerline
-  Water Lines
-  Road Centerline



PREPARED BY
LAKE COUNTY BOARD OF
ELECTIONS & REGISTRATION
FOR REFERENCE ONLY



PRECINCT SUMMARY STATEMENT

(IEC-8)

State Form 13332 (R7/7-06)

Indiana Election Commission (IC 3-11-1.5-15) Name of County LAKE

INSTRUCTIONS: See Indiana Code 3-11-1.5-25 for periods during which precinct boundary changes may NOT take effect.
 Indiana Code 3-11-1.5-15 requires that a county include the following items in a proposed precinct establishment order submitted to the Indiana Election Division:

1. A map of each precinct to be established by the proposed order. A county may submit these maps in electronic form.
2. A description of the boundaries of each precinct to be established by the proposed order that identifies any census blocks located entirely within the precinct.
3. An estimated number of voters in each precinct to be established by the proposed order, based on the registration records maintained by the county voter registration officer.
4. A statement designating a polling place for the precinct that complies with the polling place accessibility requirements.
5. Any additional information required by rules adopted by the Indiana Election Commission under IC 4-22-2.

General Precinct Information

1. Name Of Proposed Precinct <u>CP-4</u>	2. Is this a new precinct? <input checked="" type="checkbox"/> Yes <input type="checkbox"/> No	3. Election Division & STFID Number (To Be Completed By Election Division)
---	---	---

4. District Information
 Congressional 1 Indiana Senate 6 Indiana House 19

5. Number Of Active Voters (IC 3-5-2-1.7) <u>1048</u>	6. Number Of Inactive Voters <u>91</u>	7. Number Of Registered Voters (Must Equal Total Of Active And Inactive Voters) <u>1139</u>
--	---	--

8. Total Number Of Precincts In The County If Submission Is Approved
 Voting Precincts _____ Non-Voting Precincts _____

9. Date Of County Executive's Adopted Order	10. Date Of First Election After Precincts Are Approved <u>NOV. 6, 2018</u>
---	--

11. Precincts Affected By This Proposed Order (Complete a Precinct Summary Statement for each precinct. Please note that when changing boundaries of one precinct you will need to complete a separate IEC-8 for any other precinct affected by the change.)
CROWN POINT - 4 & CROWN POINT - 7

12. List Any Attached Documents (i.e. map 6 of 20 maps, etc.)
CENSUS BLOCK LISTING AND MAPS

Does any portion of the newly established precinct split or divide any of the following?	Yes	No
13. School Corporation District Boundary		X
14. City or Town Boundary		X
15. City or Town Council District Boundary		X
16. Census Block Boundary		X
17. Other (Please Describe)		X

Method of Voting

18. Optical Scan Ballot Card Electronic Combination (Please Specify): _____

19. What is the designated location and address for the polling place for this precinct?
SOLON ROBINSON SCHOOL
601 PETTIBONE ST.
CROWN POINT, IN
 (NOTE: This designation of a polling place remains in effect until later action by the county executive under state law.)

Precinct Change Reason

21. Briefly state the reason for the precinct change. (Attach additional sheet if necessary.)
COMBINING CP-4 & CP-7

Additional Information

22. Name and Contact Information Of County Election Staff Person Who Prepared This Form:
GENNY GASPAROVIC 219-755-3812

23. Does the county have access to Geographic Information System (GIS)? Yes No
 Name and Contact Information Of County GIS Staff: Annette Mellady 219-755-3795

24. Does the county use Census Tiger files? Yes No

State Office Use Only

25. Type Of Geographic Files Used by County (If Known By Staff Of The Indiana Election Division Or Office Of Census Data)

CROWN POINT
PRECINCT 04

180890431022000
180890431022001
180890431022002
180890431022003
180890432021058
180890432021059
180890432021060
180890432021061
180890432021062
180890432021063
180890432021064
180890432021065
180890432021067
180890432021068
180890432021069
180890432021073
180890432021074




P18

GEOID10

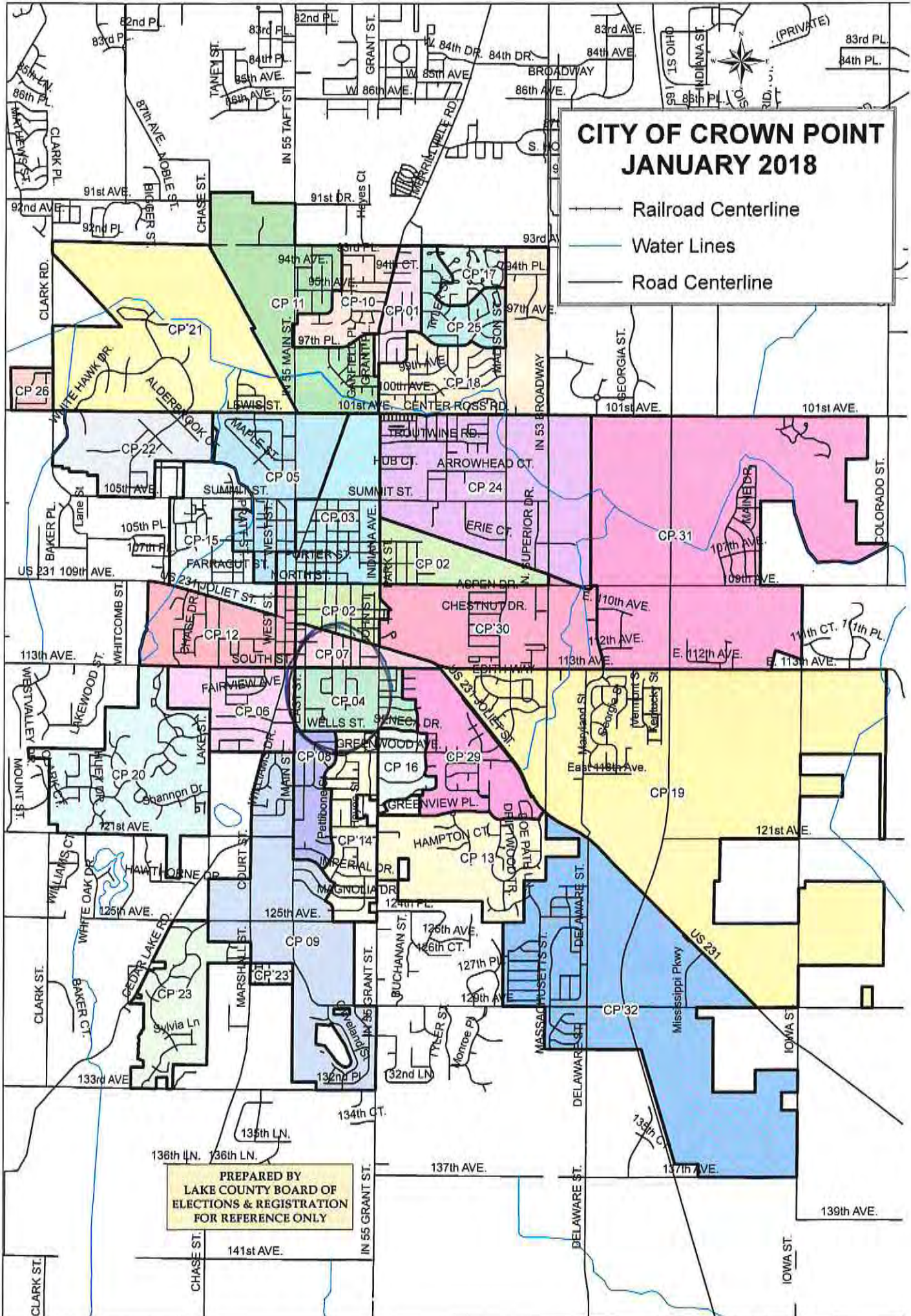
CROWN POINT
PRECINCT 07

180890430023021
180890430023022
180890430023023
180890430023024
180890430023029
180890430023030
180890430023031
180890430023032
180890430023033
180890430023034
180890430023058
180890430023059
180890430023060
180890430023063

CITY OF CROWN POINT JANUARY 2018

-  Railroad Centerline
-  Water Lines
-  Road Centerline

PREPARED BY
LAKE COUNTY BOARD OF
ELECTIONS & REGISTRATION
FOR REFERENCE ONLY





PRECINCT SUMMARY STATEMENT

(IEC-8)

State Form 13332 (R7/7-06)

Indiana Election Commission (IC 3-11-1.5-15) Name of County LAKE

INSTRUCTIONS: See Indiana Code 3-11-1.5-25 for periods during which precinct boundary changes may NOT take effect.
 Indiana Code 3-11-1.5-15 requires that a county include the following items in a proposed precinct establishment order submitted to the Indiana Election Division:

1. A map of each precinct to be established by the proposed order. A county may submit these maps in electronic form.
2. A description of the boundaries of each precinct to be established by the proposed order that identifies any census blocks located entirely within the precinct.
3. An estimated number of voters in each precinct to be established by the proposed order, based on the registration records maintained by the county voter registration office.
4. A statement designating a polling place for the precinct that complies with the polling place accessibility requirements.
5. Any additional information required by rules adopted by the Indiana Election Commission under IC 4-22-2.

General Precinct Information

1. Name Of Proposed Precinct CP-5 2. Is this a new precinct? Yes No 3. Election Division & STFID Number (To Be Completed By Election Division)

4. District Information
 Congressional 1 Indiana Senate 6 Indiana House 19

5. Number Of Active Voters (IC 3-5-2-1.7) 1332 6. Number Of Inactive Voters 149 7. Number Of Registered Voters (Must Equal Total Of Active And Inactive Voters) 1481

8. Total Number Of Precincts In The County If Submission Is Approved
 Voting Precincts _____ Non-Voting Precincts _____

9. Date Of County Executive's Adopted Order _____ 10. Date Of First Election After Precincts Are Approved NOV. 6, 2018

11. Precincts Affected By This Proposed Order (Complete a Precinct Summary Statement for each precinct. Please note that when changing boundaries of one precinct you will need to complete a separate IEC-8 for any other precinct affected by the change.)
CROWN POINT-5 & CROWN POINT-3

12. List Any Attached Documents (i.e. map 6 of 20 maps, etc.)
CENSUS BLOCK LISTING AND MAPS

Does any portion of the newly established precinct split or divide any of the following?	Yes	No
13. School Corporation District Boundary		X
14. City or Town Boundary		X
15. City or Town Council District Boundary		X
16. Census Block Boundary		X
17. Other (Please Describe)		X

Method of Voting

18. Optical Scan Ballot Card Electronic Combination (Please Specify): _____

19. What is the designated location and address for the polling place for this precinct?
AMERICAN LEGION POST #20
1401 N. MAIN ST.
CROWN POINT, IN
 (NOTE: This designation of a polling place remains in effect until later action by the county executive under state law.)

20. Does this polling place meet Indiana's polling place accessibility requirements? Yes No

Precinct Change Reason

21. Briefly state the reason for the precinct change. (Attach additional sheet if necessary.)
COMBINING CP-5 & CP-3

Additional Information

22. Name and Contact Information Of County Election Staff Person Who Prepared This Form:
GENNY GASPAROVIC 219-755-3812

23. Does the county have access to Geographic Information System (GIS)? Yes No
 Name and Contact Information Of County GIS Staff: Annette Mellady 219-755-3795

24. Does the county use Census Tiger files? Yes No

State Office Use Only

25. Type Of Geographic Files Used by County (If Known By Staff Of The Indiana Election Division Or Office Of Census Data)

P18

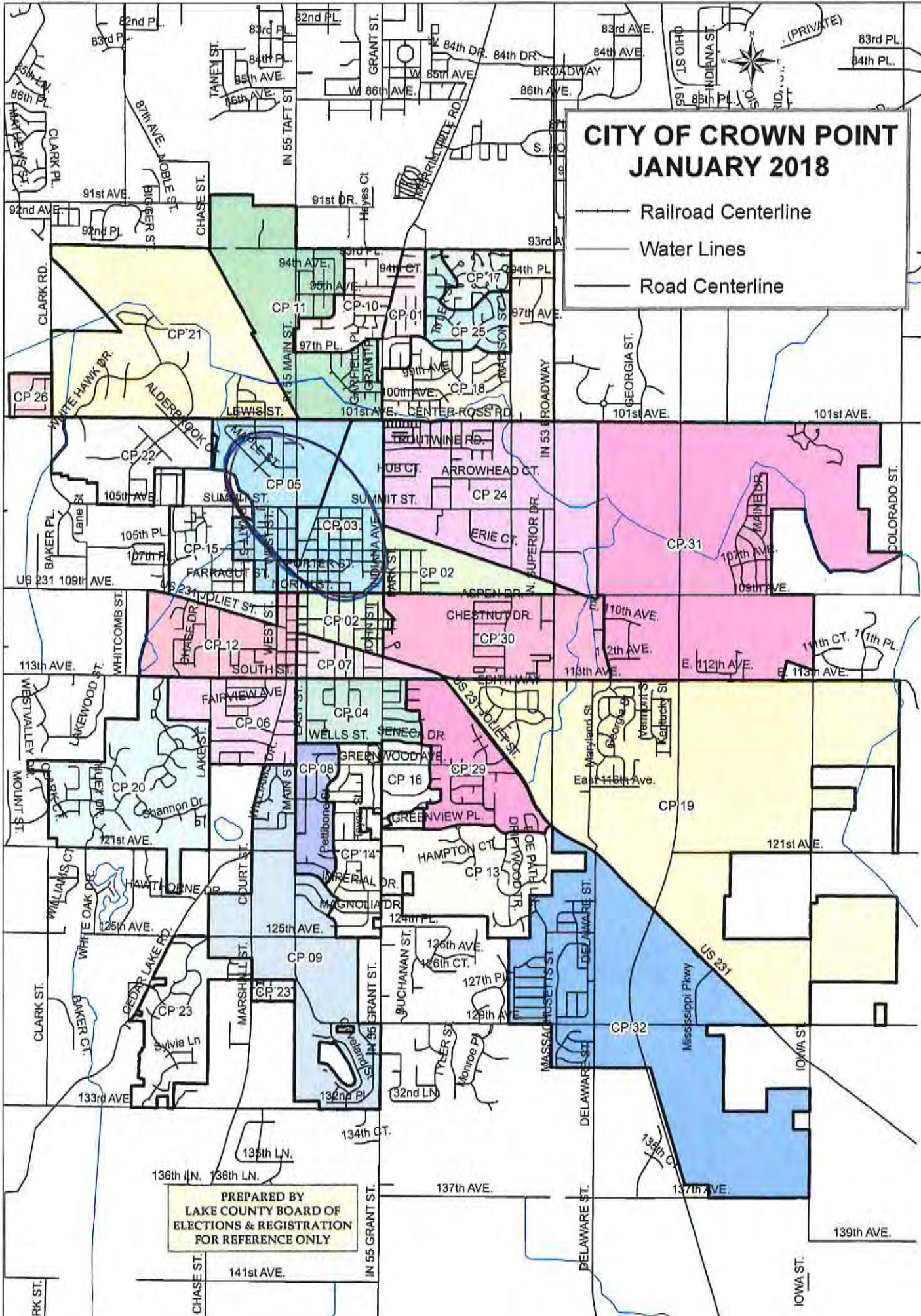
GEOID10

CROWN POINT
PRECINCT 05

180890430011000
180890430011002
180890430011020
180890430011029
180890430012026
180890430012027
180890430012028
180890430012029
180890430012030
180890430012031
180890430012032
180890430012033
180890430012034
180890430012035
180890430012045
180890430012046
180890430012047
180890430012048
180890430012049
180890430012050
180890430012051
180890430012068
180890430021026
180890430021027
180890430021028
180890430021029
180890430021039
180890430021040

CROWN POINT
PRECINCT 03

180890430012025
180890430012054
180890430012065
180890430021005
180890430021006
180890430021007
180890430021008
180890430021015
180890430021016
180890430021017
180890430021018
180890430021019
180890430021020
180890430021021
180890430021022
180890430021023
180890430021024
180890430021025
180890430021030
180890430021031
180890430021032
180890430021033
180890430021034
180890430021035
180890430021036
180890430021037
180890430021038
180890430021041
180890430021042
180890430021043
180890430021044
180890430021045
180890430021046
180890430021047
180890430021048
180890430021049
180890430021050
180890430021051
180890430021052



CITY OF CROWN POINT JANUARY 2018

- Railroad Centerline
- Water Lines
- Road Centerline

PREPARED BY
LAKE COUNTY BOARD OF
ELECTIONS & REGISTRATION
FOR REFERENCE ONLY



PRECINCT SUMMARY STATEMENT

(IEC-8)

State Form 13332 (R7/7-06)

Indiana Election Commission (IC 3-11-1.5-15) Name of County LAKE

INSTRUCTIONS: See Indiana Code 3-11-1.5-25 for periods during which precinct boundary changes may NOT take effect.
Indiana Code 3-11-1.5-15 requires that a county include the following items in a proposed precinct establishment order submitted to the Indiana Election Division:

1. A map of each precinct to be established by the proposed order. A county may submit these maps in electronic form.
2. A description of the boundaries of each precinct to be established by the proposed order that identifies any census blocks located entirely within the precinct.
3. An estimated number of voters in each precinct to be established by the proposed order, based on the registration records maintained by the county voter registration office.
4. A statement designating a polling place for the precinct that complies with the polling place accessibility requirements.
5. Any additional information required by rules adopted by the Indiana Election Commission under IC 4-22-2.

General Precinct Information

1. Name Of Proposed Precinct <u>CP6</u>		2. Is this a new precinct? <input checked="" type="checkbox"/> Yes <input type="checkbox"/> No	3. Election Division & STFID Number (To Be Completed By Election Division)
4. District Information Congressional <u>1</u> Indiana Senate <u>6</u> Indiana House <u>19</u>			
5. Number Of Active Voters (IC 3-5-2-1.7) <u>1259</u>	6. Number Of Inactive Voters <u>58</u>	7. Number Of Registered Voters (Must Equal Total Of Active And Inactive Voters) <u>1317</u>	
8. Total Number Of Precincts In The County If Submission Is Approved Voting Precincts _____ Non-Voting Precincts _____			
9. Date Of County Executive's Adopted Order		10. Date Of First Election After Precincts Are Approved <u>NOV. 6, 2018</u>	
11. Precincts Affected By This Proposed Order (Complete a Precinct Summary Statement for each precinct. Please note that when changing boundaries of one precinct you will need to complete a separate IEC-8 for any other precinct affected by the change.) <u>CP6 + CP8</u>			

12. List Any Attached Documents (i.e. map 6 of 20 maps, etc.)

CENSUS BLOCK LIST WITH MAP

Does any portion of the newly established precinct split or divide any of the following?	Yes	No
13. School Corporation District Boundary		X
14. City or Town Boundary		X
15. City or Town Council District Boundary		X
16. Census Block Boundary		X
17. Other (Please Describe)		X

Method of Voting

18. Optical Scan Ballot Card Electronic Combination (Please Specify): _____

19. What is the designated location and address for the polling place for this precinct?
LAKE CO. FAIRGROUNDS
889 S. COURT ST.
CROWN POINT, IN

(NOTE: This designation of a polling place remains in effect until later action by the county executive under state law.)

20. Does this polling place meet Indiana's polling place accessibility requirements? Yes No

Precinct Change Reason

21. Briefly state the reason for the precinct change. (Attach additional sheet if necessary.)
Combine CP 6, CP 8

Additional Information

22. Name and Contact Information Of County Election Staff Person Who Prepared This Form:
GENNY GASPAROVIC 219-755-3812

23. Does the county have access to Geographic Information System (GIS)? Yes No

Name and Contact Information Of County GIS Staff: **Annette Mellady 219-755-3795**

24. Does the county use Census Tiger files? Yes No

State Office Use Only

25. Type Of Geographic Files Used by County (If Known By Staff Of The Indiana Election Division Or Office Of Census Data)

P18

GEOID10

CROWN POINT
PRECINCT 06

180890431021000
180890431021001
180890431021002
180890431021003
180890431021004
180890431021005
180890431021006
180890431021020
180890431021021
180890431021022
180890431021023
180890431021027




P18

GEOID10

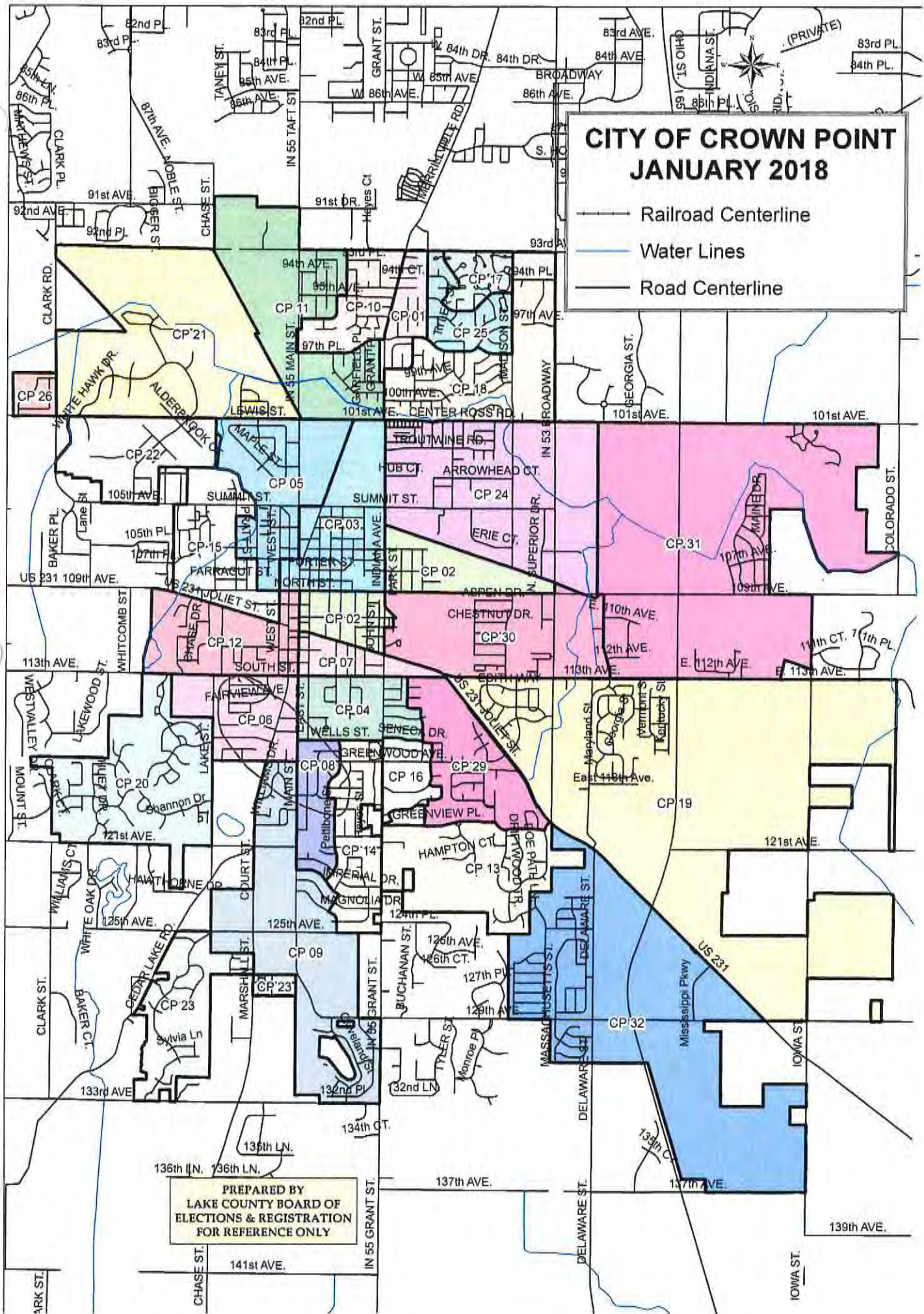
CROWN POINT
PRECINCT 08

180890431022004
180890431022011
180890431022012
180890431022013
180890431022014
180890431022015
180890431022016
180890431022018
180890431022019
180890431022020
180890431022032

CITY OF CROWN POINT JANUARY 2018

-  Railroad Centerline
-  Water Lines
-  Road Centerline

PREPARED BY
LAKE COUNTY BOARD OF
ELECTIONS & REGISTRATION
FOR REFERENCE ONLY





PRECINCT SUMMARY STATEMENT

(IEC-8)

State Form 13332 (R7/7-06)

Indiana Election Commission (IC 3-11-1.5-15) Name of County LAKE

- INSTRUCTIONS:** See Indiana Code 3-11-1.5-25 for periods during which precinct boundary changes may NOT take effect.
Indiana Code 3-11-1.5-15 requires that a county include the following items in a proposed precinct establishment order submitted to the Indiana Election Division:
1. A map of each precinct to be established by the proposed order. A county may submit these maps in electronic form.
 2. A description of the boundaries of each precinct to be established by the proposed order that identifies any census blocks located entirely within the precinct.
 3. An estimated number of voters in each precinct to be established by the proposed order, based on the registration records maintained by the county voter registration office.
 4. A statement designating a polling place for the precinct that complies with the polling place accessibility requirements.
 5. Any additional information required by rules adopted by the Indiana Election Commission under IC 4-22-2.

General Precinct Information

1. Name Of Proposed Precinct <u>CP-9</u>		2. Is this a new precinct? <input checked="" type="checkbox"/> Yes <input type="checkbox"/> No	3. Election Division & STFID Number (To Be Completed By Election Division)
4. District Information Congressional <u>1</u> Indiana Senate _____ Indiana House _____			
5. Number Of Active Voters (IC 3-5-2-1.7) <u>1352</u>	6. Number Of Inactive Voters <u>70</u>	7. Number Of Registered Voters (Must Equal Total Of Active And Inactive Voters) <u>1422</u>	
8. Total Number Of Precincts In The County If Submission Is Approved Voting Precincts _____ Non-Voting Precincts _____			
9. Date Of County Executive's Adopted Order		10. Date Of First Election After Precincts Are Approved <u>NOV. 6, 2018</u>	

11. Precincts Affected By This Proposed Order (Complete a Precinct Summary Statement for each precinct. Please note that when changing boundaries of one precinct you will need to complete a separate IEC-8 for any other precinct affected by the change.)

CROWN POINT 9 & CROWN POINT 23

12. List Any Attached Documents (i.e. map 6 of 20 maps, etc.)

CENSUS BLOCK LIST WITH MAP

Does any portion of the newly established precinct split or divide any of the following?	Yes	No
13. School Corporation District Boundary		X
14. City or Town Boundary		X
15. City or Town Council District Boundary		X
16. Census Block Boundary		X
17. Other (Please Describe)		X

Method of Voting

18. Optical Scan Ballot Card Electronic Combination (Please Specify): _____

19. What is the designated location and address for the polling place for this precinct?
LAKE CO FAIRGROUNDS
889 S COURT ST
CROWN POINT, IN

(NOTE: This designation of a polling place remains in effect until later action by the county executive under state law.)

20. Does this polling place meet Indiana's polling place accessibility requirements? Yes No

Precinct Change Reason

21. Briefly state the reason for the precinct change. (Attach additional sheet if necessary.)
COMBINING CP-9 & CP-23

Additional Information

22. Name and Contact Information Of County Election Staff Person Who Prepared This Form:
GENNY GASPAROVIC 219-755-3812

23. Does the county have access to Geographic Information System (GIS)? Yes No
Name and Contact Information Of County GIS Staff: Annette Mellady 219-755-3795

24. Does the county use Census Tiger files? Yes No

State Office Use Only

25. Type Of Geographic Files Used by County (If Known By Staff Of The Indiana Election Division Or Office Of Census Data)

P18

GEOID10

CROWN POINT
ELECTION 06

180890431021025
180890431021026
180890431021036
180890431021037
180890431021038
180890431021039
180890431022026
180890431022027
180890431022028
180890431022029
180890431022030
180890431022031
180890431023021
180890431023023
180890431023025
180890431023026
180890431023029




P18

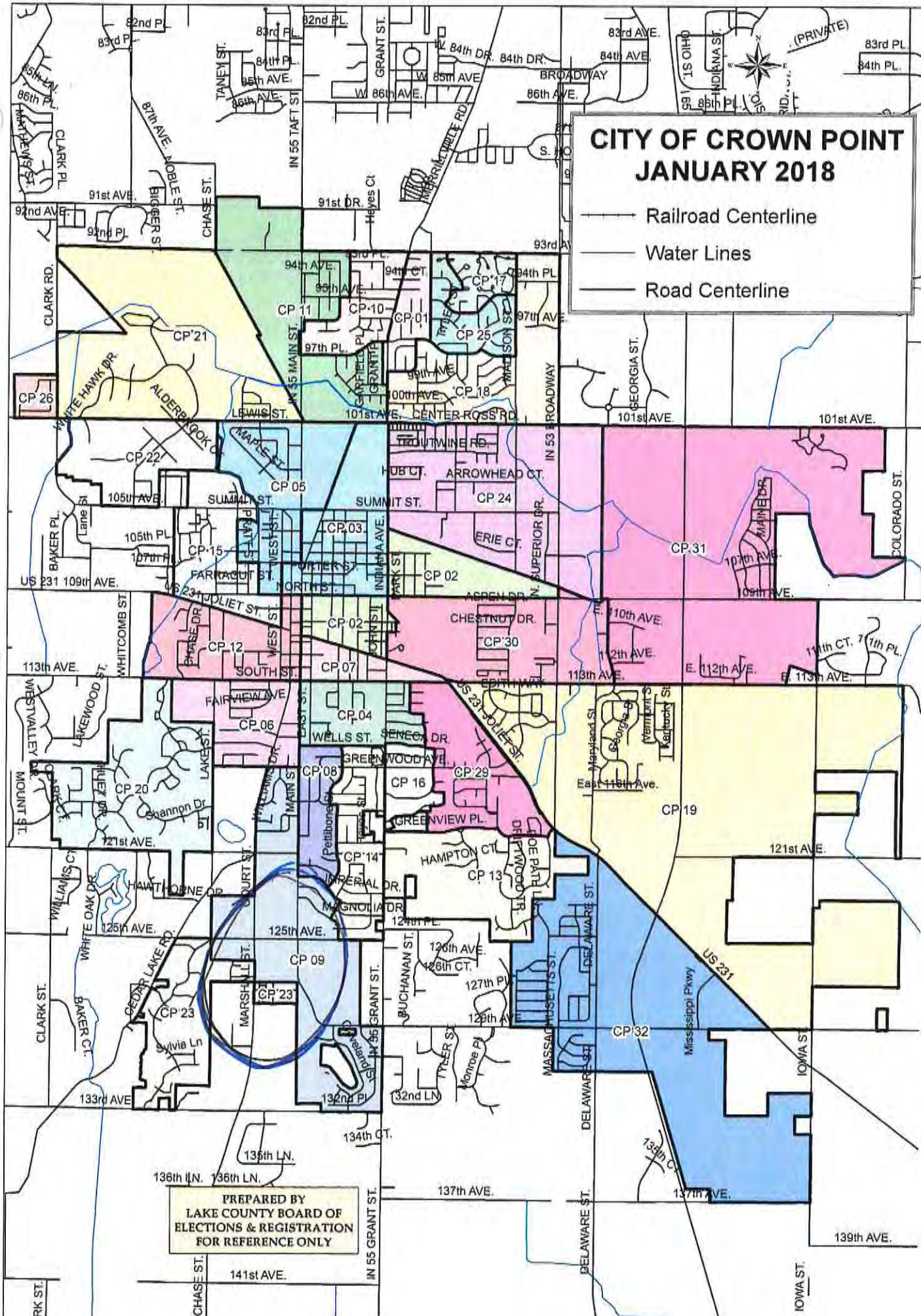
GEOID10

CROWN POINT
PRECINCT 23

180890431023013
180890431023014
180890431023016
180890431023019
180890431023020
180890431023024
180890431023032
180890431023033
180890431023036

CITY OF CROWN POINT JANUARY 2018

-  Railroad Centerline
-  Water Lines
-  Road Centerline



PREPARED BY
LAKE COUNTY BOARD OF
ELECTIONS & REGISTRATION
FOR REFERENCE ONLY



PRECINCT SUMMARY STATEMENT

(IEC-8)

State Form 13332 (R7/7-06)

Indiana Election Commission (IC 3-11-1.5-15) Name of County LAKE

INSTRUCTIONS: See Indiana Code 3-11-1.5-25 for periods during which precinct boundary changes may NOT take effect.
 Indiana Code 3-11-1.5-15 requires that a county include the following items in a proposed precinct establishment order submitted to the Indiana Election Division:
 1. A map of each precinct to be established by the proposed order. A county may submit these maps in electronic form.
 2. A description of the boundaries of each precinct to be established by the proposed order that identifies any census blocks located entirely within the precinct.
 3. An estimate of number of voters in each precinct to be established by the proposed order, based on the registration records maintained by the county voter registration office.
 4. A statement designating a polling place for the precinct that complies with the polling place accessibility requirements.
 5. Any additional information required by rules adopted by the Indiana Election Commission under IC 4-22-2.

General Precinct Information

1. Name Of Proposed Precinct <u>CP-10</u>	2. Is this a new precinct? <input checked="" type="checkbox"/> Yes <input type="checkbox"/> No	3. Election Division & STFID Number (To Be Completed By Election Division)
--	---	---

4. District Information
 Congressional 1 Indiana Senate 3 Indiana House 19

5. Number Of Active Voters (IC 3-5-2-1.7) <u>1031</u>	6. Number Of Inactive Voters <u>60</u>	7. Number Of Registered Voters (Must Equal Total Of Active And Inactive Voters) <u>1091</u>
--	---	--

8. Total Number Of Precincts In The County If Submission Is Approved
 Voting Precincts _____ Non-Voting Precincts _____

9. Date Of County Executive's Adopted Order	10. Date Of First Election After Precincts Are Approved <u>NOV. 6, 2018</u>
---	--

11. Precincts Affected By This Proposed Order (Complete a Precinct Summary Statement for each precinct. Please note that when changing boundaries of one precinct you will need to complete a separate IEC-8 for any other precinct affected by the change.)
CROWN POINT 10 & CROWN POINT 1

12. List Any Attached Documents (i.e. map 6 of 20 maps, etc.)
CENSUS BLOCK LISTING AND MAPS

Does any portion of the newly established precinct split or divide any of the following?	Yes	No
13. School Corporation District Boundary		X
14. City or Town Boundary		X
15. City or Town Council District Boundary		X
16. Census Block Boundary		X
17. Other (Please Describe)		X

Method of Voting

18. Optical Scan Ballot Card Electronic Combination (Please Specify): _____

19. What is the designated location and address for the polling place for this precinct?
OUR SHEPHERD EVANGELICAL LUTH. CHURCH
1515 W. 93RD AVE.
CROWN POINT, IN
 (NOTE: This designation of a polling place remains in effect until later action by the county executive under state law.)

Precinct Change Reason

21. Briefly state the reason for the precinct change. (Attach additional sheet if necessary.)
COMBINING CP-10 & CP-1

Additional Information

22. Name and Contact Information Of County Election Staff Person Who Prepared This Form:
GENNY GASPAROVIC 219-755-3812

23. Does the county have access to Geographic Information System (GIS)? Yes No
 Name and Contact Information Of County GIS Staff: Annette Mellady 219-755-3795

24. Does the county use Census Tiger files? Yes No

State Office Use Only

25. Type Of Geographic Files Used by County (If Known By Staff Of The Indiana Election Division Or Office Of Census Data)

P18

GEOID10

CROWN POINT
PRECINCT 10

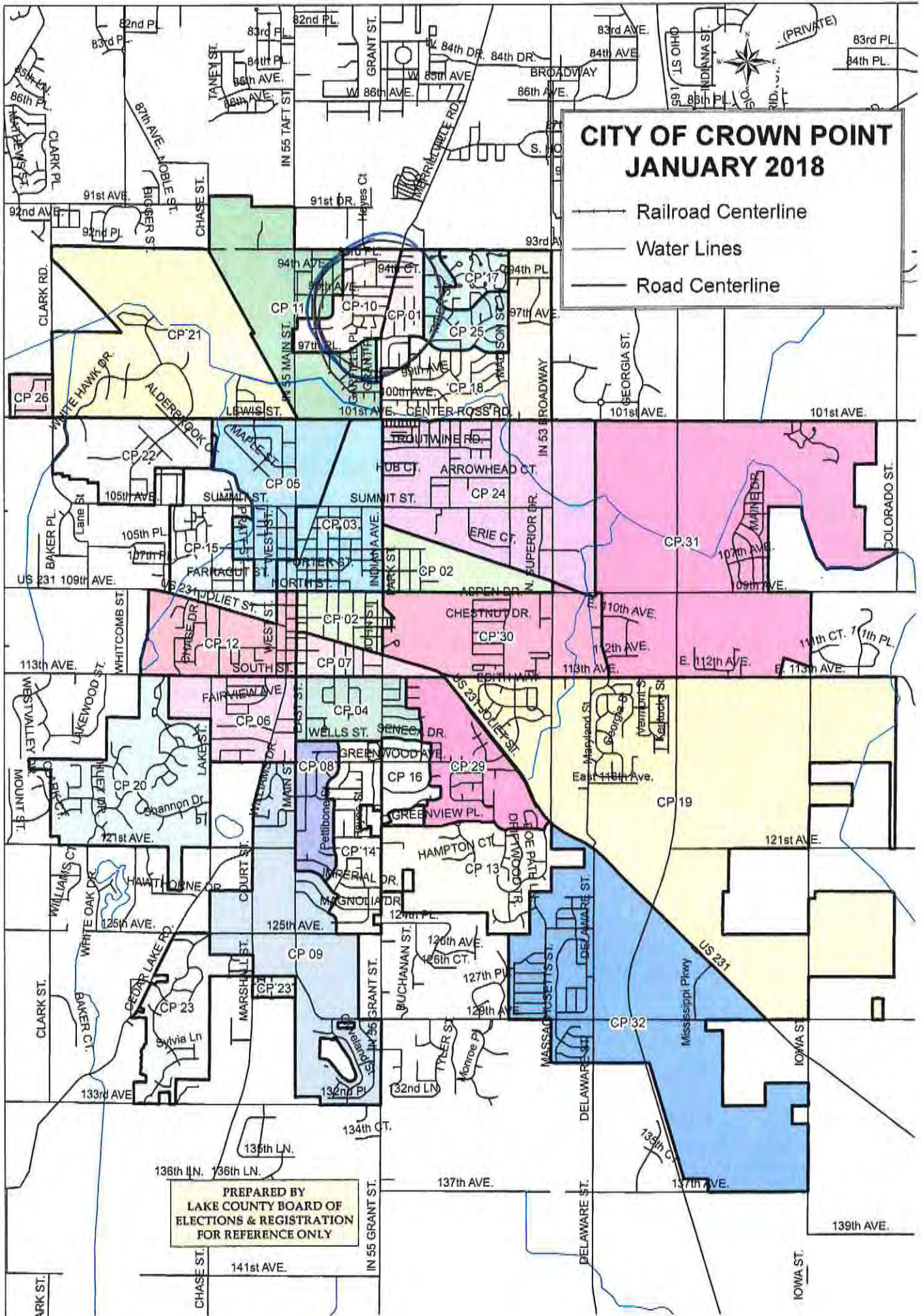
180890425041001
180890425041002
180890425041027
180890425041030
180890425041031
180890425041032
180890425041033
180890425041034
180890425041035
180890425041036

P18




GEOID10

CROWN POINT
PRECINCT 01

180890425041000
180890425041037
180890425041038
180890425041039
180890425041040
180890425043011
180890425043012
180890425043026



CITY OF CROWN POINT JANUARY 2018

-  Railroad Centerline
-  Water Lines
-  Road Centerline

PREPARED BY
LAKE COUNTY BOARD OF
ELECTIONS & REGISTRATION
FOR REFERENCE ONLY



PRECINCT SUMMARY STATEMENT

(IEC-8)

State Form 13332 (R7/7-06)

Indiana Election Commission (IC 3-11-1.5-15) Name of County **LAKE**

INSTRUCTIONS: See Indiana Code 3-11-1.5-25 for periods during which precinct boundary changes may NOT take effect.
Indiana Code 3-11-1.5-15 requires that a county include the following items in a proposed precinct establishment order submitted to the Indiana Election Division:

1. A map of each precinct to be established by the proposed order. A county may submit these maps in electronic form.
2. A description of the boundaries of each precinct to be established by the proposed order that identifies any census blocks located entirely within the precinct.
3. An estimated number of voters in each precinct to be established by the proposed order, based on the registration records maintained by the county voter registration office.
4. A statement designating a polling place for the precinct that complies with the polling place accessibility requirements.
5. Any additional information required by rules adopted by the Indiana Election Commission under IC 4-22-2.

General Precinct Information

1. Name Of Proposed Precinct CP-15	2. Is this a new precinct? <input checked="" type="checkbox"/> Yes <input type="checkbox"/> No	3. Election Division & STFID Number (To Be Completed By Election Division)
--	---	---

4. District Information
 Congressional 1 Indiana Senate _____ Indiana House _____

5. Number Of Active Voters (IC 3-5-2-1.7) 1274	6. Number Of Inactive Voters 72	7. Number Of Registered Voters (Must Equal Total Of Active And Inactive Voters) 1346
--	---	--

8. Total Number Of Precincts In The County If Submission Is Approved
 Voting Precincts _____ Non-Voting Precincts _____

9. Date Of County Executive's Adopted Order	10. Date Of First Election After Precincts Are Approved NOV. 6, 2018
---	--

11. Precincts Affected By This Proposed Order (Complete a Precinct Summary Statement for each precinct. Please note that when changing boundaries of one precinct you will need to complete a separate IEC-8 for any other precinct affected by the change.)
CROWN POINT 15 & CROWN POINT-22

12. List Any Attached Documents (i.e. map 6 of 20 maps, etc.)

CENSUS BLOCK LIST WITH MAP

Does any portion of the newly established precinct split or divide any of the following?	Yes	No
13. School Corporation District Boundary		X
14. City or Town Boundary		X
15. City or Town Council District Boundary		X
16. Census Block Boundary		X
17. Other (Please Describe)		X

Method of Voting

18. Optical Scan Ballot Card Electronic Combination (Please Specify): _____

19. What is the designated location and address for the polling place for this precinct?
**TIMOTHY BALL SCHOOL
 720 W. SUMMIT ST
 CROWN POINT, IN**
 (NOTE: This designation of a polling place remains in effect until later action by the county executive under state law.)

20. Does this polling place meet Indiana's polling place accessibility requirements? Yes No

Precinct Change Reason

21. Briefly state the reason for the precinct change. (Attach additional sheet if necessary.)
COMBINING CP-15 & CP-22

Additional Information

22. Name and Contact Information Of County Election Staff Person Who Prepared This Form:
GENNY GASPAROVIC 219-755-3812

23. Does the county have access to Geographic Information System (GIS)? Yes No
 Name and Contact Information Of County GIS Staff: **Annette Mellady 219-755-3795**

24. Does the county use Census Tiger files? Yes No

State Office Use Only

25. Type Of Geographic Files Used by County (If Known By Staff Of The Indiana Election Division Or Office Of Census Data)




CROWN POINT
PRECINCT 15

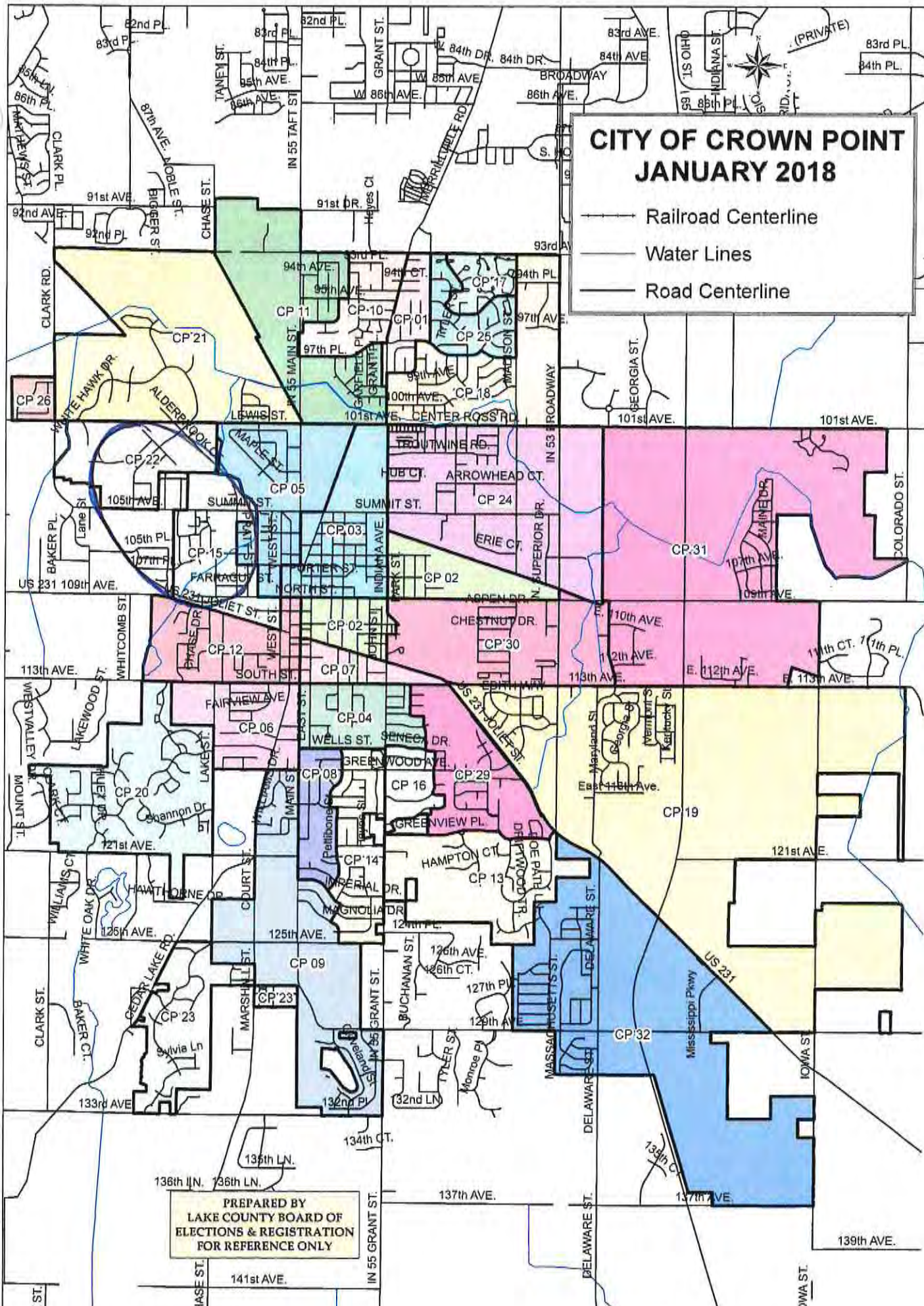
180890430011001
180890430011003
180890430011004
180890430011005
180890430011006
180890430011007
180890430011016
180890430011017
180890430011018
180890430011019
180890430011027
180890430011028
180890430011030
180890430011031
180890430011032
180890430011033
180890430012044
180890430022039
180890430022040
180890430022041

CROWN POINT
PRECINCT 22

- 180890430012036
- 180890430012037
- 180890430012038
- 180890430012039
- 180890430012041
- 180890430012042
- 180890430012064

CITY OF CROWN POINT JANUARY 2018

-  Railroad Centerline
-  Water Lines
-  Road Centerline





PRECINCT SUMMARY STATEMENT

(IEC-8)

State Form 13332 (R7/7-06)

Indiana Election Commission (IC 3-11-1.5-15) Name of County LAKE

INSTRUCTIONS: See Indiana Code 3-11-1.5-25 for periods during which precinct boundary changes may NOT take effect.
Indiana Code 3-11-1.5-15 requires that a county include the following items in a proposed precinct establishment order submitted to the Indiana Election Division:

1. A map of each precinct to be established by the proposed order. A county may submit these maps in electronic form.
2. A description of the boundaries of each precinct to be established by the proposed order that identifies any census blocks located entirely within the precinct.
3. An estimated number of voters in each precinct to be established by the proposed order, based on the registration records maintained by the county voter registration office.
4. A statement designating a polling place for the precinct that complies with the polling place accessibility requirements.
5. Any additional information required by rules adopted by the Indiana Election Commission under IC 4-22-2.

General Precinct Information

1. Name Of Proposed Precinct <u>CP-25</u>		2. Is this a new precinct? <input checked="" type="checkbox"/> Yes <input type="checkbox"/> No	3. Election Division & STFID Number (To Be Completed By Election Division)
4. District Information Congressional <u>1</u> Indiana Senate _____ Indiana House _____			
5. Number Of Active Voters (IC 3-5-2-1.7) <u>1157</u>	6. Number Of Inactive Voters <u>134</u>	7. Number Of Registered Voters (Must Equal Total Of Active And Inactive Voters) <u>1291</u>	
8. Total Number Of Precincts In The County If Submission Is Approved Voting Precincts _____ Non-Voting Precincts _____			
9. Date Of County Executive's Adopted Order		10. Date Of First Election After Precincts Are Approved <u>NOV. 6, 2018</u>	
11. Precincts Affected By This Proposed Order (Complete a Precinct Summary Statement for each precinct. Please note that when changing boundaries of one precinct you will need to complete a separate IEC-8 for any other precinct affected by the change.) <u>CP-25 & CP-17</u>			

12. List Any Attached Documents (i.e. map 6 of 20 maps, etc.)

CENSUS BLOCK LIST WITH MAP

Does any portion of the newly established precinct split or divide any of the following?	Yes	No
13. School Corporation District Boundary		X
14. City or Town Boundary		X
15. City or Town Council District Boundary		X
16. Census Block Boundary		X
17. Other (Please Describe)		X

Method of Voting

18. Optical Scan Ballot Card Electronic Combination (Please Specify): _____

19. What is the designated location and address for the polling place for this precinct?
ST PETER + PAUL MACEDONIAN CTR.
 9700 BROADWAY AVE.
 CROWN POINT, IN

(NOTE: This designation of a polling place remains in effect until later action by the county executive under state law.)

20. Does this polling place meet Indiana's polling place accessibility requirements? Yes No

Precinct Change Reason

21. Briefly state the reason for the precinct change. (Attach additional sheet if necessary.)
COMBINING CP 25 + CP 17

Additional Information

22. Name and Contact Information Of County Election Staff Person Who Prepared This Form:
GENNY GASPAROVIC 219-755-3812

23. Does the county have access to Geographic Information System (GIS)? Yes No
 Name and Contact Information Of County GIS Staff: Annette Mellady 219-755-3795

24. Does the county use Census Tiger files? Yes No

State Office Use Only

25. Type Of Geographic Files Used by County (If Known By Staff Of The Indiana Election Division Or Office Of Census Data)

CROWN POINT
PRECINCT 25

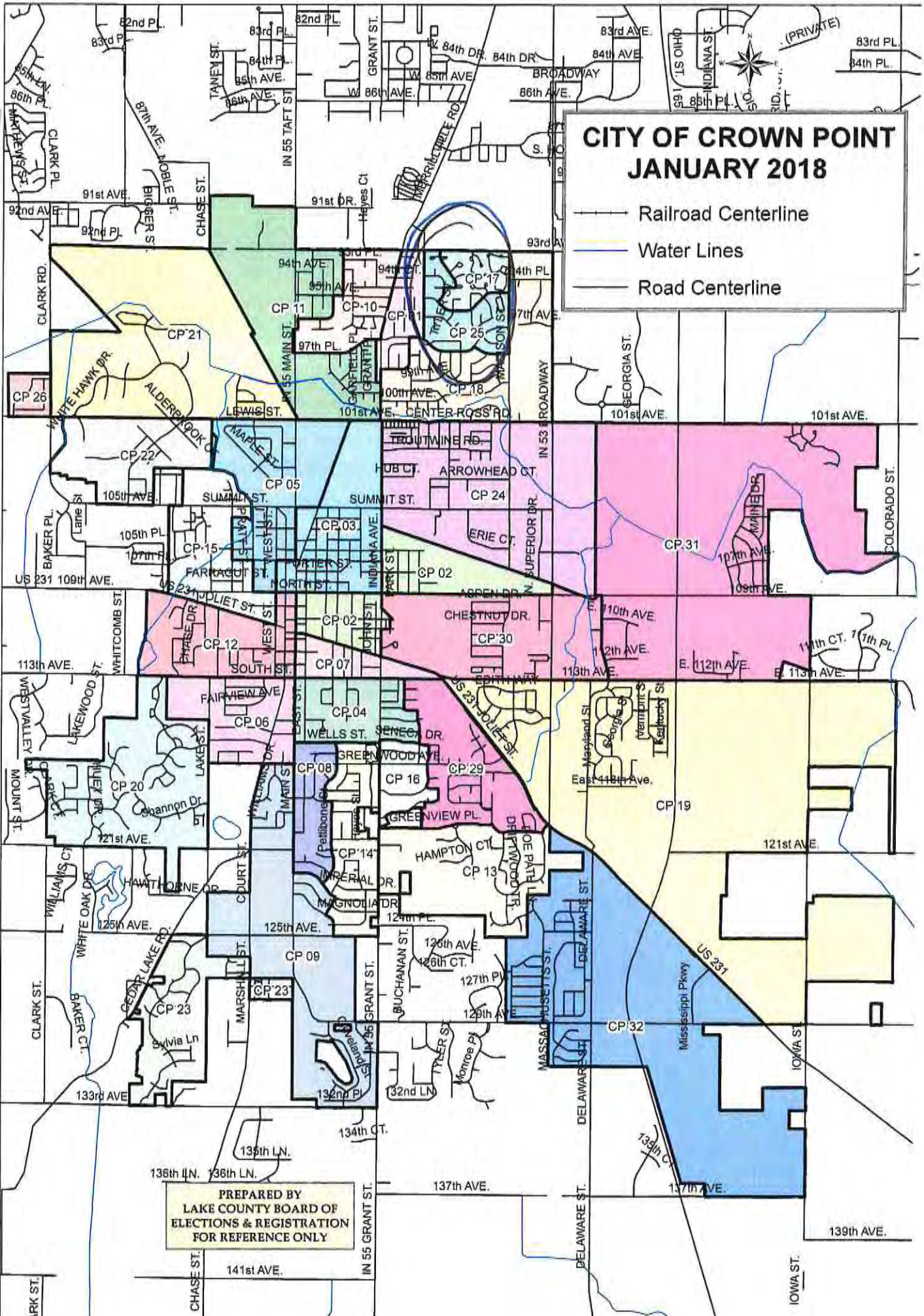
180890425042007
180890425042008
180890425042009
180890425042010
180890425042013
180890425042014
180890425042015
180890425042019
180890425042020
180890425042021
180890425042022
180890425043005

P18

GEOID10

CROWN POINT
PRECINCT 17

180890425042000
180890425042001
180890425042002
180890425042003
180890425042004
180890425042005
180890425042006
180890425042011
180890425042012
180890425042016
180890425042017
180890425042018



CITY OF CROWN POINT JANUARY 2018

- +— Railroad Centerline
- Water Lines
- Road Centerline

PREPARED BY
LAKE COUNTY BOARD OF
ELECTIONS & REGISTRATION
FOR REFERENCE ONLY



PRECINCT SUMMARY STATEMENT

(IEC-8)

State Form 13332 (R7/7-06)

Indiana Election Commission (IC 3-11-1.5-15) Name of County LAKE

- INSTRUCTIONS: See Indiana Code 3-11-1.5-25 for periods during which precinct boundary changes may NOT take effect. Indiana Code 3-11-1.5-15 requires that a county include the following items in a proposed precinct establishment order submitted to the Indiana Election Division:
1. A map of each precinct to be established by the proposed order. A county may submit these maps in electronic form.
 2. A description of the boundaries of each precinct to be established by the proposed order that identifies any census blocks located entirely within the precinct.
 3. An estimated number of voters in each precinct to be established by the proposed order, based on the registration records maintained by the county voter registration office.
 4. A statement designating a polling place for the precinct that complies with the polling place accessibility requirements.
 5. Any additional information required by rules adopted by the Indiana Election Commission under IC 4-22-2.

General Precinct Information

1. Name Of Proposed Precinct <u>CP-29</u>		2. Is this a new precinct? <input checked="" type="checkbox"/> Yes <input type="checkbox"/> No	3. Election Division & STFID Number (To Be Completed By Election Division)
4. District Information Congressional <u>1</u> Indiana Senate <u>6</u> Indiana House <u>19</u>			
5. Number Of Active Voters (IC 3-5-2-1.7) <u>1108</u>	6. Number Of Inactive Voters <u>88</u>	7. Number Of Registered Voters (Must Equal Total Of Active And Inactive Voters) <u>1196</u>	
8. Total Number Of Precincts In The County If Submission Is Approved Voting Precincts _____ Non-Voting Precincts _____			
9. Date Of County Executive's Adopted Order		10. Date Of First Election After Precincts Are Approved <u>NOV. 6, 2018</u>	

11. Precincts Affected By This Proposed Order (Complete a Precinct Summary Statement for each precinct. Please note that when changing boundaries of one precinct you will need to complete a separate IEC-8 for any other precinct affected by the change.)

CROWN POINT-29 & CROWN POINT-16

12. List Any Attached Documents (i.e. map 6 of 20 maps, etc.)

CENSUS BLOCK LISTING AND MAPS

Does any portion of the newly established precinct split or divide any of the following?	Yes	No
13. School Corporation District Boundary		X
14. City or Town Boundary		X
15. City or Town Council District Boundary		X
16. Census Block Boundary		X
17. Other (Please Describe)		X

Method of Voting

18. Optical Scan Ballot Card Electronic Combination (Please Specify): _____

19. What is the designated location and address for the polling place for this precinct?

FIRST CHRISTIAN REFORMED CHURCH
909 E. GREENWOOD ST.
CROWN POINT, IN

(NOTE: This designation of a polling place remains in effect until later action by the county executive under state law.)

Precinct Change Reason

21. Briefly state the reason for the precinct change. (Attach additional sheet if necessary.)

COMBINING CP-29 & CP-16

Additional Information

22. Name and Contact Information Of County Election Staff Person Who Prepared This Form:

GENNY GASPAROVIC 219-755-3812

23. Does the county have access to Geographic Information System (GIS)? Yes No

Name and Contact Information Of County GIS Staff: Annette Mellady 219-755-3795

24. Does the county use Census Tiger files? Yes No

State Office Use Only

25. Type Of Geographic Files Used by County (If Known By Staff Of The Indiana Election Division Or Office Of Census Data)

P18

GEOID10

CROWN POINT
PRECINCT 29

180890432021053
180890432021054
180890432021055
180890432021057
180890432021080
180890432021081
180890432021082
180890432021086
180890432021088
180890432021089
180890432021090
180890432021091
180890432021092
180890432021095
180890432021098




P18

GEOID10

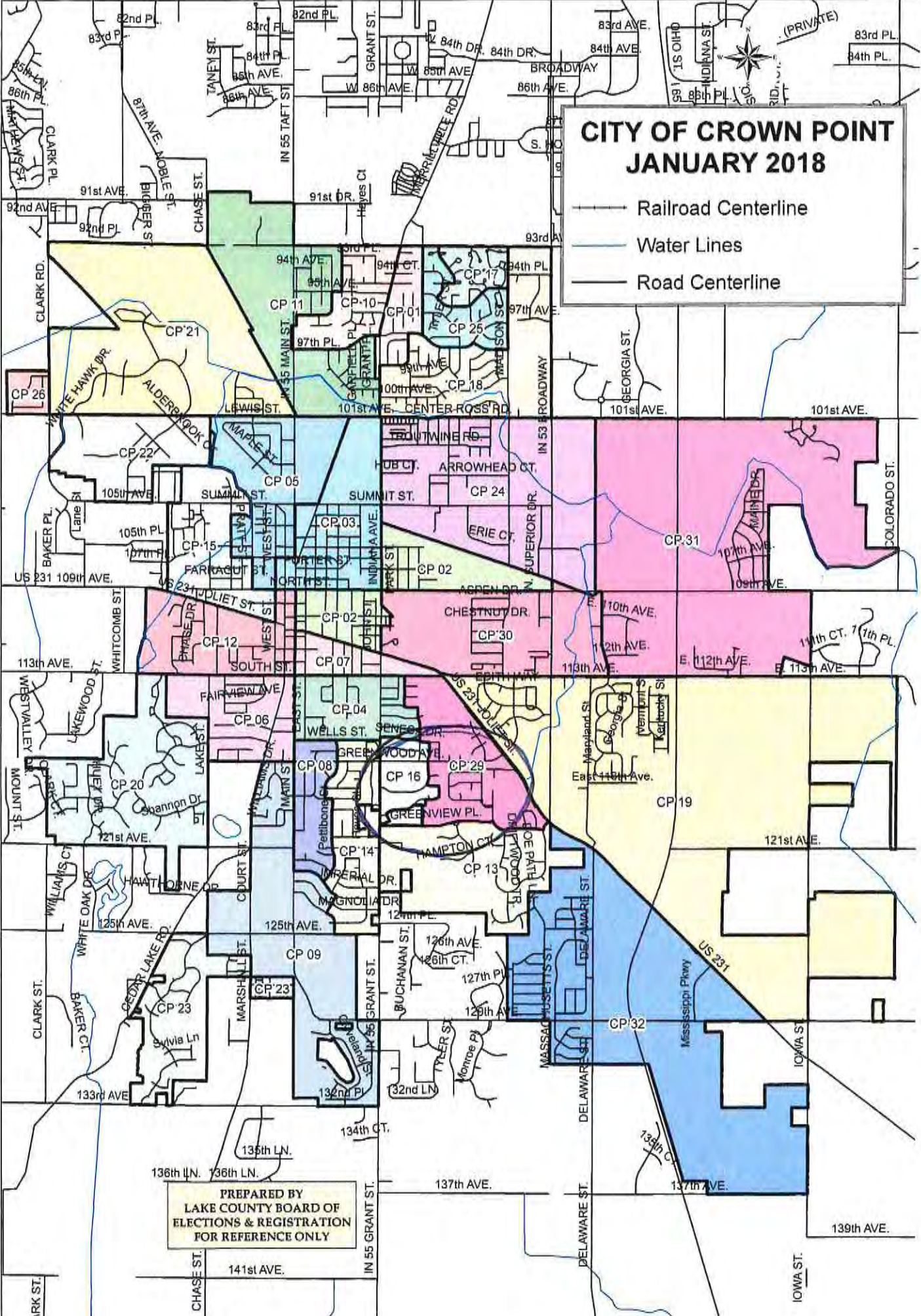
CROWN POINT
PRECINCT 16

180890432021056
180890432021075
180890432021076
180890432021077
180890432021078
180890432021079
180890432021083
180890432021084
180890432021085
180890432021094

CITY OF CROWN POINT JANUARY 2018

-  Railroad Centerline
-  Water Lines
-  Road Centerline

PREPARED BY
LAKE COUNTY BOARD OF
ELECTIONS & REGISTRATION
FOR REFERENCE ONLY





PRECINCT SUMMARY STATEMENT

(IEC-8)

State Form 13332 (R7/7-06)

Indiana Election Commission (IC 3-11-1.5-15) Name of County LAKE

INSTRUCTIONS: See Indiana Code 3-11-1.5-25 for periods during which precinct boundary changes may NOT take effect. Indiana Code 3-11-1.5-15 requires that a county include the following items in a proposed precinct establishment order submitted to the Indiana Election Division:

1. A map of each precinct to be established by the proposed order. A county may submit these maps in electronic form.
2. A description of the boundaries of each precinct to be established by the proposed order that identifies any census blocks located entirely within the precinct.
3. An estimated number of voters in each precinct to be established by the proposed order, based on the registration records maintained by the county voter registration office.
4. A statement designating a polling place for the precinct that complies with the polling place accessibility requirements.
5. Any additional information required by rules adopted by the Indiana Election Commission under IC 4-22-2.

General Precinct Information

1. Name Of Proposed Precinct CT-6 2. Is this a new precinct? Yes No 3. Election Division & STFID Number (To Be Completed By Election Division)

4. District Information
 Congressional 1 Indiana Senate 6 Indiana House 19

5. Number Of Active Voters (IC 3-5-2-1.7) 1113 6. Number Of Inactive Voters 71 7. Number Of Registered Voters (Must Equal Total Of Active And Inactive Voters) 1184

8. Total Number Of Precincts In The County If Submission Is Approved
 Voting Precincts _____ Non-Voting Precincts _____

9. Date Of County Executive's Adopted Order _____ 10. Date Of First Election After Precincts Are Approved NOV. 6, 2018

11. Precincts Affected By This Proposed Order (Complete a Precinct Summary Statement for each precinct. Please note that when changing boundaries of one precinct you will need to complete a separate IEC-8 for any other precinct affected by the change.)
CENTER TOWNSHIP - 6 & CENTER TOWNSHIP - 2

12. List Any Attached Documents (i.e. map 6 of 20 maps, etc.)
CENSUS BLOCK LISTING AND MAPS

Does any portion of the newly established precinct split or divide any of the following?	Yes	No
13. School Corporation District Boundary		X
14. City or Town Boundary		X
15. City or Town Council District Boundary		X
16. Census Block Boundary		X
17. Other (Please Describe)		X

Method of Voting

18. Optical Scan Ballot Card Electronic Combination (Please Specify): _____

19. What is the designated location and address for the polling place for this precinct?
LAKE COUNTY FAIRGROUNDS
589 S. COURT ST.
CROWN POINT, IN
 (NOTE: This designation of a polling place remains in effect until later action by the county executive under state law.)

Precinct Change Reason

21. Briefly state the reason for the precinct change. (Attach additional sheet if necessary.)
- COMBINING CT-6 & CT-2

Additional Information

22. Name and Contact Information Of County Election Staff Person Who Prepared This Form:
GENNY GASPAROVIC 219-755-3812

23. Does the county have access to Geographic Information System (GIS)? Yes No
 Name and Contact Information Of County GIS Staff: Annette Mellady 219-755-3795

24. Does the county use Census Tiger files? Yes No

State Office Use Only

25. Type Of Geographic Files Used by County (If Known By Staff Of The Indiana Election Division Or Office Of Census Data)

CENTER TOWNSHIP
PRECINCT 06

180890432021000
180890432021022
180890432021023
180890432021024
180890432021025
180890432021038
180890432021039
180890432022002
180890432022003
180890432022004
180890432022005
180890432022006
180890432022007
180890432022008
180890432022011
180890432022060
180890432022061
180890432022062
180890432022069
180890432022070
180890432022071
180890432022077
180890432022079
180890432022080
180890432022085
180890432022086
180890432022088
180890432022089
180890432022090
180890432022091
180890432022092
180890432022093
180890432022094
180890432022095
180890432022096
180890432022097
180890432022098

P18

GEOID10

CENTER TOWNSHIP
PRECINCT 02

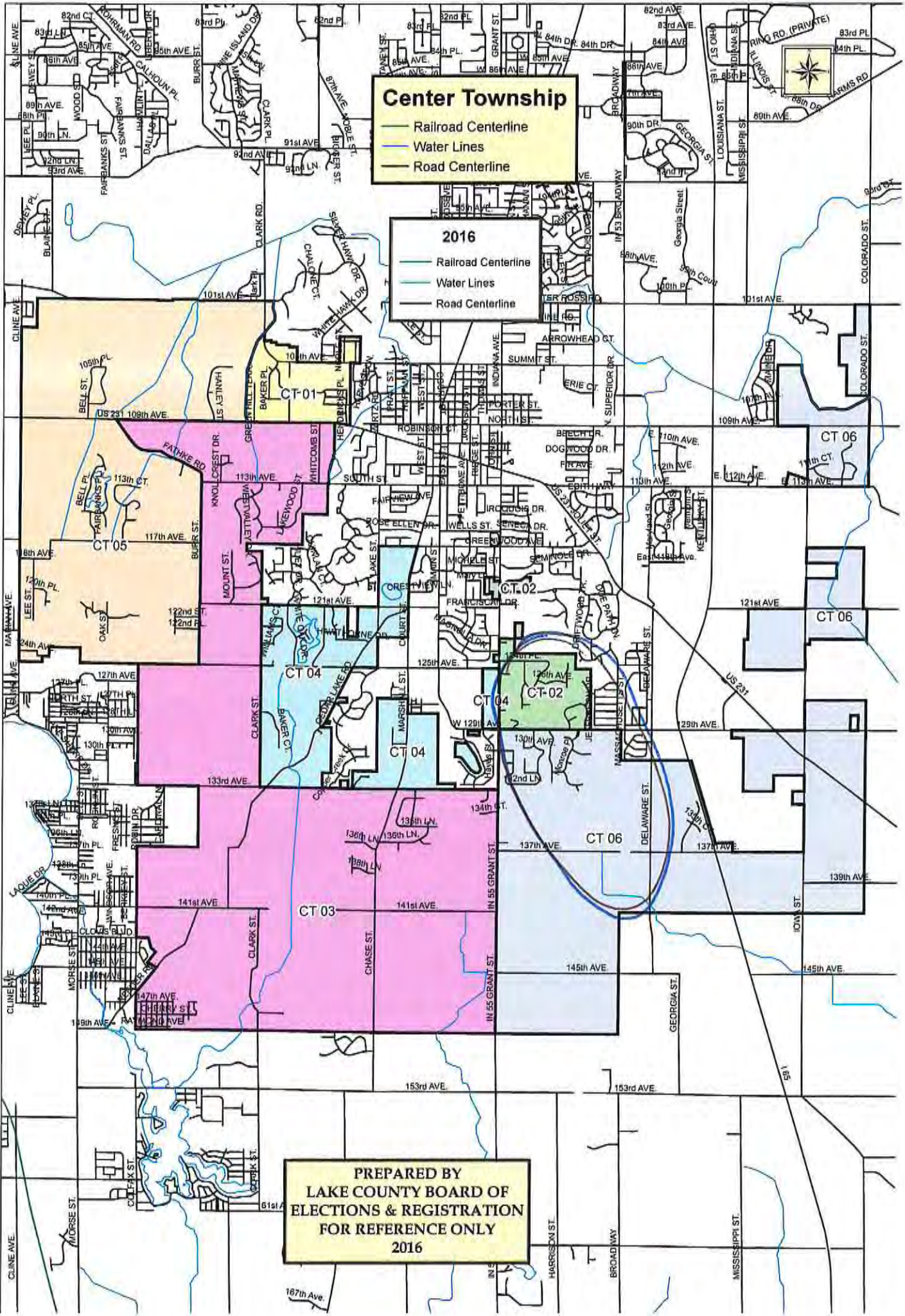
180890431022008
180890431022038
180890432021093
180890432022044
180890432022045
180890432022046

Center Township

- Railroad Centerline
- Water Lines
- Road Centerline

2016

- Railroad Centerline
- Water Lines
- Road Centerline



PREPARED BY
LAKE COUNTY BOARD OF
ELECTIONS & REGISTRATION
FOR REFERENCE ONLY
2016



PRECINCT SUMMARY STATEMENT

(IEC-8)

State Form 13332 (R7/7-06)

Indiana Election Commission (IC 3-11-1.5-15) Name of County LAKE

- INSTRUCTIONS: See Indiana Code 3-11-1.5-25 for periods during which precinct boundary changes may NOT take effect.
 Indiana Code 3-11-1.5-15 requires that a county include the following items in a proposed precinct establishment order submitted to the Indiana Election Division:
1. A map of each precinct to be established by the proposed order. A county may submit these maps in electronic form.
 2. A description of the boundaries of each precinct to be established by the proposed order that identifies any census blocks located entirely within the precinct.
 3. An estimated number of voters in each precinct to be established by the proposed order, based on the registration records maintained by the county voter registration office.
 4. A statement designating a polling place for the precinct that complies with the polling place accessibility requirements.
 5. Any additional information required by rules adopted by the Indiana Election Commission under IC 4-22-2.

General Precinct Information

1. Name Of Proposed Precinct <u>D-1</u>	2. Is this a new precinct? <input checked="" type="checkbox"/> Yes <input type="checkbox"/> No	3. Election Division 3 STFD Number (To Be Completed By Election Division)
--	---	--

4. District Information
 Congressional 1 Indiana Senate 1 Indiana House 15

5. Number Of Active Voters (IC 3-5-2-1.7) <u>1041</u>	6. Number Of Inactive Voters <u>37</u>	7. Number Of Registered Voters (Must Equal Total Of Active And Inactive Voters) <u>1078</u>
--	---	--

8. Total Number Of Precincts In The County If Submission Is Approved
 Voting Precincts _____ Non-Voting Precincts _____

9. Date Of County Executive's Adopted Order	10. Date Of First Election After Precincts Are Approved <u>NOV. 6, 2013</u>
---	--

11. Precincts Affected By This Proposed Order (Complete a Precinct Summary Statement for each precinct. Please note that when changing boundaries of one precinct you will need to complete a separate IEC-8 for any other precinct affected by the change.)
DYER - 1 & DYER - 13

12. List Any Attached Documents (i.e. map 6 of 20 maps, etc.)
CENSUS BLOCK LISTING AND MAPS

Does any portion of the newly established precinct split or divide any of the following?	Yes	No
13. School Corporation District Boundary		X
14. City or Town Boundary		X
15. City or Town Council District Boundary		X
16. Census Block Boundary		X
17. Other (Please Describe)		X

Method of Voting

18. Optical Scan Ballot Card Electronic Combination (Please Specify): _____

19. What is the designated location and address for the polling place for this precinct?
ST. MARIA GORETTI CHURCH
500 NORTHGATE DR.
DYER, IN
 (NOTE: This designation of a polling place remains in effect until later action by the county executive under state law.)

Precinct Change Reason

21. Briefly state the reason for the precinct change. (Attach additional sheet if necessary.)
COMBINING D-1 & D-13

Additional Information

22. Name and Contact Information Of County Election Staff Person Who Prepared This Form:
GENNY GASPAROVIC 219-755-3812

23. Does the county have access to Geographic Information System (GIS)? Yes No
 Name and Contact Information Of County GIS Staff: Annette Mellady 219-755-3795

24. Does the county use Census Tiger files? Yes No

State Office Use Only

25. Type Of Geographic Files Used by County (If Known By Staff Of The Indiana Election Division Or Office Of Census Data)

P18

GEOID10

DYER PRECINCT 01

180890428013000
180890428013001
180890428013002
180890428013003
180890428013004
180890428013005
180890428013006
180890428013008
180890428013009




P18

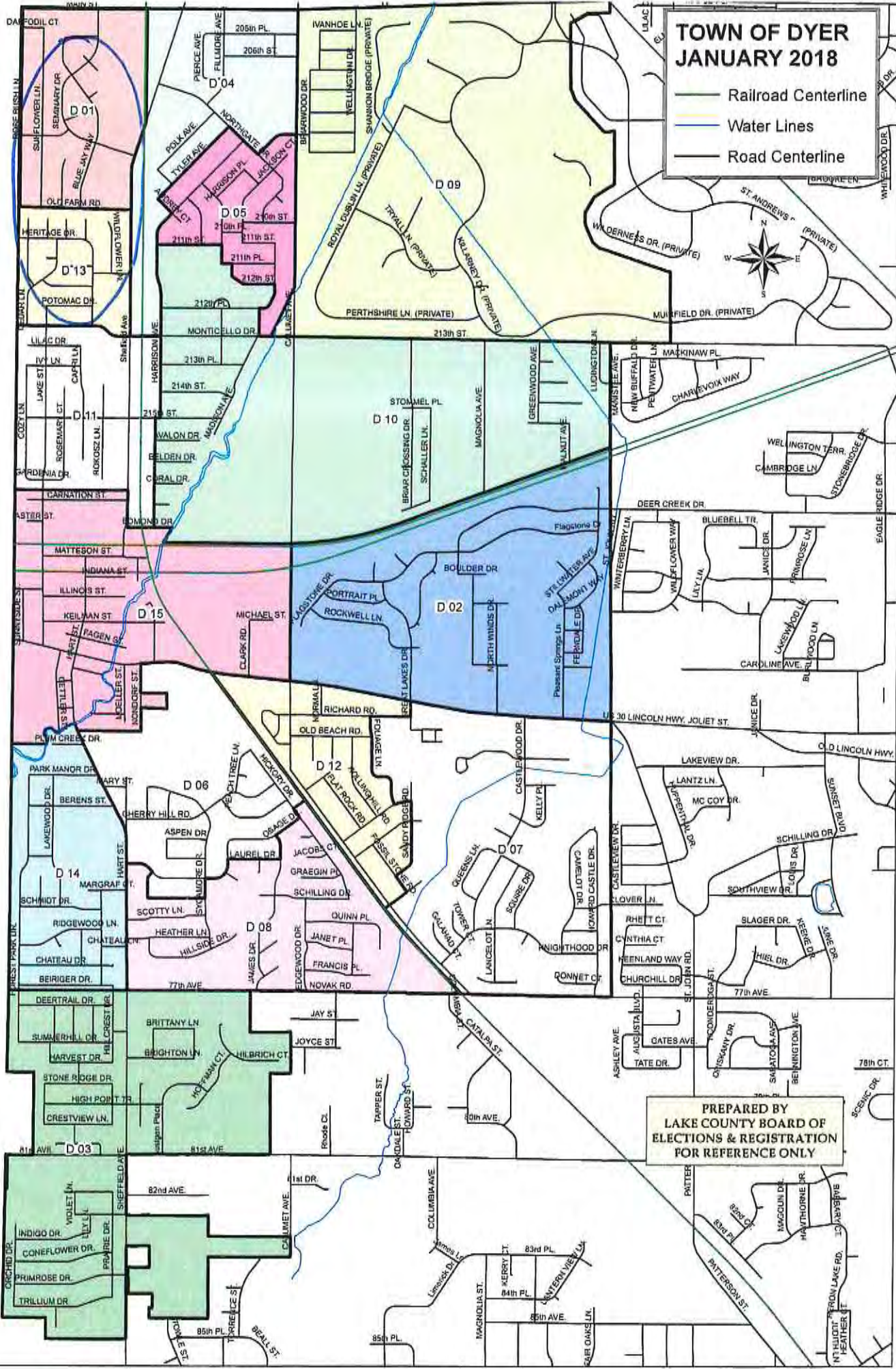
GEOID10

DYER PRECINCT 13

180890428013007
180890428013010
180890428013011
180890428013012
180890428013013
180890428013015
180890428013016
180890428013017
180890428013020

TOWN OF DYER JANUARY 2018

-  Railroad Centerline
-  Water Lines
-  Road Centerline



PREPARED BY
LAKE COUNTY BOARD OF
ELECTIONS & REGISTRATION
FOR REFERENCE ONLY



PRECINCT SUMMARY STATEMENT

(IEC-8)

State Form 13332 (R7/7-06)

Indiana Election Commission (IC 3-11-1.5-15) Name of County LAKE

INSTRUCTIONS: See Indiana Code 3-11-1.5-25 for periods during which precinct boundary changes may NOT take effect.
 Indiana Code 3-11-1.5-15 requires that a county include the following items in a proposed precinct establishment order submitted to the Indiana Election Division:

1. A map of each precinct to be established by the proposed order. A county may submit these maps in electronic form.
2. A description of the boundaries of each precinct to be established by the proposed order that identifies any census blocks located entirely within the precinct.
3. An estimated number of voters in each precinct to be established by the proposed order, based on the registration records maintained by the county voter registration office.
4. A statement designating a polling place for the precinct that complies with the polling place accessibility requirements.
5. Any additional information required by rules adopted by the Indiana Election Commission under IC 4-22-2.

General Precinct Information

1. Name Of Proposed Precinct D-6 2. Is this a new precinct? Yes No 3. Election Division & STED Number (To Be Completed By Election Division)

4. District Information
 Congressional 1 Indiana Senate 6 Indiana House 15

5. Number Of Active Voters (IC 3-5-2-1.7) 1176 6. Number Of Inactive Voters 59 7. Number Of Registered Voters (Must Equal Total Of Active And Inactive Voters) 1235

8. Total Number Of Precincts In The County If Submission Is Approved
 Voting Precincts _____ Non-Voting Precincts _____

9. Date Of County Executive's Adopted Order _____ 10. Date Of First Election After Precincts Are Approved NOV. 6, 2018

11. Precincts Affected By This Proposed Order (Complete a Precinct Summary Statement for each precinct. Please note that when changing boundaries of one precinct you will need to complete a separate IEC-8 for any other precinct affected by the change.)
DYER-6 & DYER-12

12. List Any Attached Documents (i.e. map 6 of 20 maps, etc.)
CENSUS BLOCK LISTING AND MAPS

Does any portion of the newly established precinct split or divide any of the following?	Yes	No
13. School Corporation District Boundary		X
14. City or Town Boundary		X
15. City or Town Council District Boundary		X
16. Census Block Boundary		X
17. Other (Please Describe)		X

Method of Voting

18. Optical Scan Ballot Card Electronic Combination (Please Specify): _____

19. What is the designated location and address for the polling place for this precinct?
FAITH REFORMED CHURCH
100 81ST AVE
DYER, IN
 (NOTE: This designation of a polling place remains in effect until later action by the county executive under state law.)

Precinct Change Reason

21. Briefly state the reason for the precinct change. (Attach additional sheet if necessary.)
COMBINING D-6 & DYER-12

Additional Information

22. Name and Contact Information Of County Election Staff Person Who Prepared This Form:
GENNY GASPAROVIC 219-755-3812

23. Does the county have access to Geographic Information System (GIS)? Yes No
 Name and Contact Information Of County GIS Staff: Annette Mellady 219-755-3795

24. Does the county use Census Tiger files? Yes No

State Office Use Only

25. Type Of Geographic Files Used by County (If Known By Staff Of The Indiana Election Division Or Office Of Census Data)

DYER PRECINCT 06

180890428022000
180890428022001
180890428022007
180890428022009
180890428022010
180890428022012
180890428022013
180890428022014
180890428022015
180890428022016
180890428022025
180890428022027
180890428022028
180890428022029
180890428022030

P18

GEOID10

DYER PRECINCT 12

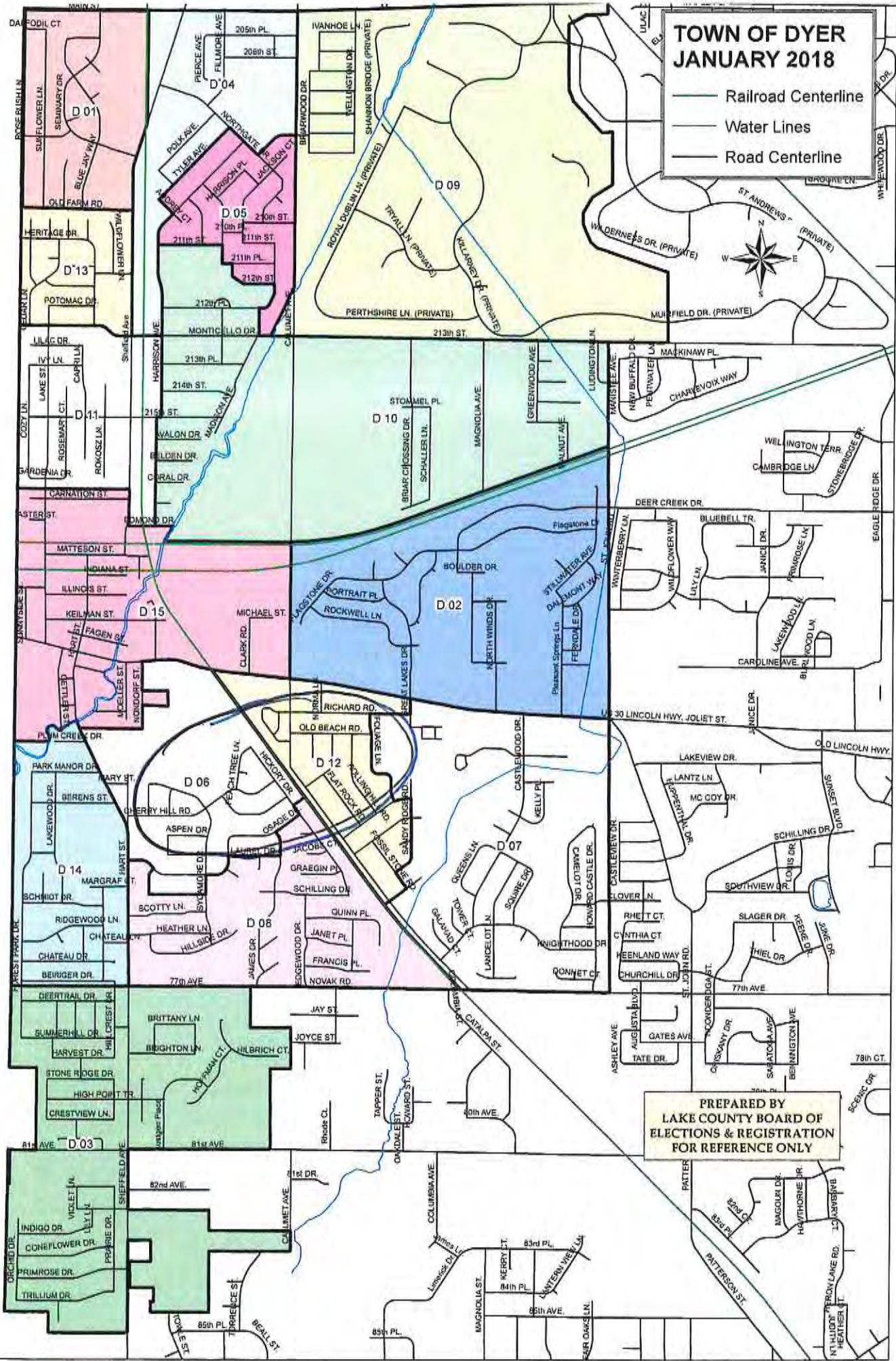
180890428023002
180890428023003
180890428023004
180890428023005
180890428023006
180890428023007
180890428023008
180890428023009
180890428023010
180890428023011
180890428023012
180890428023013
180890428023028
180890428023029
180890428023030
180890428023031
180890428023032
180890428023033
180890428023034

TOWN OF DYER JANUARY 2018

- Railroad Centerline
- Water Lines
- Road Centerline



PREPARED BY
LAKE COUNTY BOARD OF
ELECTIONS & REGISTRATION
FOR REFERENCE ONLY





PRECINCT SUMMARY STATEMENT

(IEC-8)

State Form 13332 (R7/7-06)

Indiana Election Commission (IC 3-11-1.5-15) Name of County LAKE

INSTRUCTIONS: See Indiana Code 3-11-1.5-25 for periods during which precinct boundary changes may NOT take effect.
 Indiana Code 3-11-1.5-15 requires that a county include the following items in a proposed precinct establishment order submitted to the Indiana Election Division:

1. A map of each precinct to be established by the proposed order. A county may submit these maps in electronic form.
2. A description of the boundaries of each precinct to be established by the proposed order that identifies any census blocks located entirely within the precinct.
3. An estimated number of voters in each precinct to be established by the proposed order, based on the registration records maintained by the county voter registration office.
4. A statement designating a polling place for the precinct that complies with the polling place accessibility requirements.
5. Any additional information required by rules adopted by the Indiana Election Commission under IC 4-22-2.

General Precinct Information

1. Name Of Proposed Precinct <u>D-11</u>	2. Is this a new precinct? <input checked="" type="checkbox"/> Yes <input type="checkbox"/> No	3. Election Division & STFID Number (To Be Completed By Election Division)
---	---	---

4. District Information
 Congressional _____ Indiana Senate 1 Indiana House 15

5. Number Of Active Voters (IC 3-5-2-1.7) <u>1167</u>	6. Number Of Inactive Voters <u>57</u>	7. Number Of Registered Voters (Must Equal Total Of Active And Inactive Voters) <u>1224</u>
--	---	--

8. Total Number Of Precincts In The County If Submission Is Approved
 _____ Voting Precincts _____ Non-Voting Precincts

9. Date Of County Executive's Adopted Order	10. Date Of First Election After Precincts Are Approved <u>NOV 6, 2018</u>
---	---

11. Precincts Affected By This Proposed Order (Complete a Precinct Summary Statement for each precinct. Please note that when changing boundaries of one precinct you will need to complete a separate IEC-8 for any other precinct affected by the change.)
DYER-11 & DYER-15

12. List Any Attached Documents (i.e. map 6 of 20 maps, etc.)
CENSUS BLOCK LISTING AND MAPS

Does any portion of the newly established precinct split or divide any of the following?	Yes	No
13. School Corporation District Boundary		X
14. City or Town Boundary		X
15. City or Town Council District Boundary		X
16. Census Block Boundary		X
17. Other (Please Describe)		X

Method of Voting

18. Optical Scan Ballot Card Electronic Combination (Please Specify): _____

19. What is the designated location and address for the polling place for this precinct?
ST. MARIA GORETTI CHURCH
500 NORTH GATE DR.
DYER IN
 (NOTE: This designation of a polling place remains in effect until later action by the county executive under state law.)

Precinct Change Reason

21. Briefly state the reason for the precinct change. (Attach additional sheet if necessary.)
COMBINING D-11 & D-15

Additional Information

22. Name and Contact Information Of County Election Staff Person Who Prepared This Form:
GENNY GASPAROVIC 219-755-3812

23. Does the county have access to Geographic Information System (GIS)? Yes No
 Name and Contact Information Of County GIS Staff: Annette Mellady 219-755-3795

24. Does the county use Census Tiger files? Yes No

State Office Use Only

25. Type Of Geographic Files Used by County (If Known By Staff Of The Indiana Election Division Or Office Of Census Data)

DYER PRECINCT 11

180890428013014
180890428013018
180890428013019
180890428013021
180890428013022
180890428013023
180890428013024
180890428013025
180890428013026
180890428013027
180890428014011
180890428014014
180890428014015
180890428014016

DYER PRECINCT 15

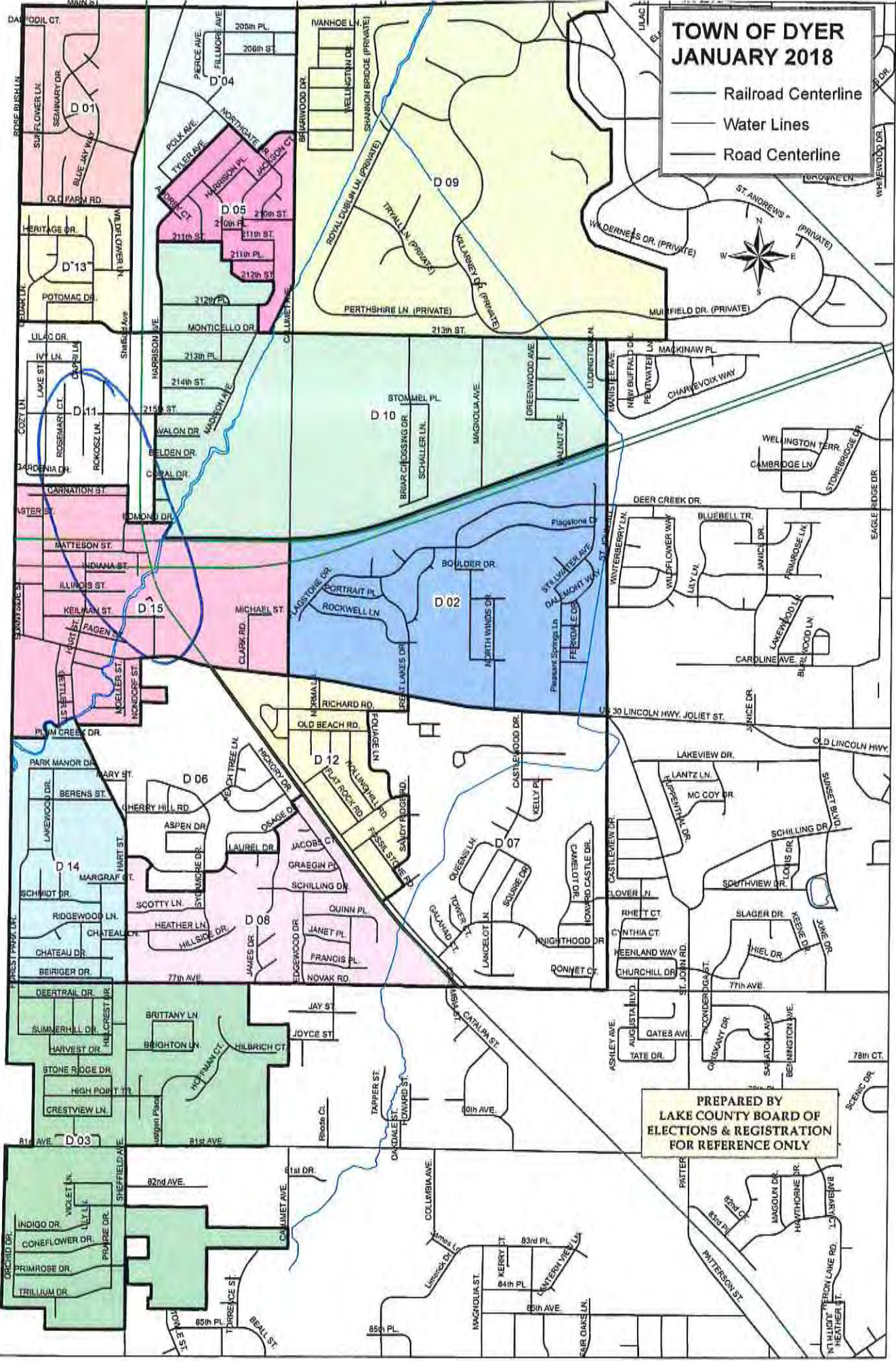
180890428013028
180890428013029
180890428013030
180890428013031
180890428013032
180890428013033
180890428013034
180890428013035
180890428013036
180890428013037
180890428013038
180890428013039
180890428013040
180890428013041
180890428013042
180890428013043
180890428013044
180890428013045
180890428013046
180890428013047
180890428013048
180890428013049
180890428014013
180890428014025
180890428014026
180890428014027
180890428021000
180890428021001
180890428021002
180890428021003
180890428021004
180890428022002
180890428022003
180890428022004
180890428022005
180890428022006
180890428022008
180890428022011

TOWN OF DYER JANUARY 2018

- Railroad Centerline
- Water Lines
- Road Centerline



PREPARED BY
LAKE COUNTY BOARD OF
ELECTIONS & REGISTRATION
FOR REFERENCE ONLY



11-01-2017

PCT	VOTERS	CONG	SEN	HSE	COMM	COUN	TWP	SCHOOL	TOWN	DIST
EC 01	448	1	2	2	3	5	NOR	East Chicago 1	East Chicago	1
EC 02	638	1	2	2	3	5	NOR	East Chicago 1	East Chicago	1
EC 03	534	1	2	2	3	5	NOR	East Chicago 1	East Chicago	1
EC 04	409	1	2	2	3	5	NOR	East Chicago 1	East Chicago	1
EC 05	569	1	2	2	3	5	NOR	East Chicago 1	East Chicago	1
EC 06	409	1	2	2	3	5	NOR	East Chicago 1	East Chicago	2
EC 07	527	1	2	2	3	5	NOR	East Chicago 1	East Chicago	2
EC 08	511	1	2	2	3	5	NOR	East Chicago 1	East Chicago	2
EC 09	486	1	2	2	3	5	NOR	East Chicago 1	East Chicago	2
EC 11	707	1	2	2	3	5	NOR	East Chicago 1	East Chicago	2
EC 12	449	1	2	2	3	5	NOR	East Chicago 2	East Chicago	3
EC 13	607	1	2	2	3	5	NOR	East Chicago 2	East Chicago	3
EC 14	299	1	2	2	3	5	NOR	East Chicago 2	East Chicago	3
EC 17	599	1	2	2	3	5	NOR	East Chicago 2	East Chicago	3
EC 18	292	1	2	2	3	5	NOR	East Chicago 2	East Chicago	3
EC 25	541	1	2	2	3	5	NOR	East Chicago 2	East Chicago	4
EC 26	385	1	2	2	3	5	NOR	East Chicago 2	East Chicago	4
EC 27	407	1	2	2	3	5	NOR	East Chicago 2	East Chicago	4
EC 28	542	1	2	2	3	5	NOR	East Chicago 2	East Chicago	4
EC 29	279	1	2	2	3	5	NOR	East Chicago 2	East Chicago	4
EC 30	379	1	2	2	3	5	NOR	East Chicago 2	East Chicago	4
EC 31	532	1	2	2	3	5	NOR	East Chicago 2	East Chicago	4



PRECINCT SUMMARY STATEMENT

(IEC-8)

State Form 13332 (R7/7-06)

Indiana Election Commission (IC 3-11-1.5-15) Name of County LAKE

INSTRUCTIONS: See Indiana Code 3-11-1.5-25 for periods during which precinct boundary changes may NOT take effect.
 Indiana Code 3-11-1.5-15 requires that a county include the following items in a proposed precinct establishment order submitted to the Indiana Election Division:
 1. A map of each precinct to be established by the proposed order. A county may submit these maps in electronic form.
 2. A description of the boundaries of each precinct to be established by the proposed order that identifies any census blocks located entirely within the precinct.
 3. An estimated number of voters in each precinct to be established by the proposed order, based on the registration records maintained by the county voter registration office.
 4. A statement designating a polling place for the precinct that complies with the polling place accessibility requirements.
 5. Any additional information required by rules adopted by the Indiana Election Commission under IC 4-22-2.

General Precinct Information

1. Name Of Proposed Precinct <u>EC-3</u>		2. Is this a new precinct? <input checked="" type="checkbox"/> Yes <input type="checkbox"/> No	3. Election Division & STFID Number (To Be Completed By Election Division)
4. District Information Congressional <u>1</u> Indiana Senate <u>2</u> Indiana House <u>2</u>			
5. Number Of Active Voters (IC 3-5-2-1.7) <u>982</u>	6. Number Of Inactive Voters <u>80</u>	7. Number Of Registered Voters (Must Equal Total Of Active And Inactive Voters) <u>1062</u>	
8. Total Number Of Precincts In The County If Submission Is Approved Voting Precincts _____ Non-Voting Precincts _____			
9. Date Of County Executive's Adopted Order		10. Date Of First Election After Precincts Are Approved <u>NOV. 6, 2018</u>	
11. Precincts Affected By This Proposed Order (Complete a Precinct Summary Statement for each precinct. Please note that when changing boundaries of one precinct you will need to complete a separate IEC-8 for any other precinct affected by the change.) <u>EAST CHICAGO - 3 & EAST CHICAGO - 1</u>			

12. List Any Attached Documents (i.e. map 6 of 20 maps, etc.)
CENSUS BLOCK LISTING AND MAPS

Does any portion of the newly established precinct split or divide any of the following?	Yes	No
13. School Corporation District Boundary		X
14. City or Town Boundary		X
15. City or Town Council District Boundary		X
16. Census Block Boundary		X
17. Other (Please Describe)		X

Method of Voting

18. Optical Scan Ballot Card Electronic Combination (Please Specify): _____

19. What is the designated location and address for the polling place for this precinct?
HARRISON ELEMENTARY SCHOOL
4411 MAGOUN AVE
EAST CHICAGO, IN
 (NOTE: This designation of a polling place remains in effect until later action by the county executive under state law.)

Precinct Change Reason

21. Briefly state the reason for the precinct change. (Attach additional sheet if necessary.)
COMBINING EC-3 & EC-1

Additional Information

22. Name and Contact Information Of County Election Staff Person Who Prepared This Form:
GENNY GASPAROVIC 219-755-3812

23. Does the county have access to Geographic Information System (GIS)? Yes No
 Name and Contact Information Of County GIS Staff: Annette Mellady 219-755-3795

24. Does the county use Census Tiger files? Yes No

State Office Use Only

25. Type Of Geographic Files Used by County (If Known By Staff Of The Indiana Election Division Or Office Of Census Data)

P18

GEOID10

EAST CHICAGO
PRECINCT 03

180890305001005
180890305002003
180890305003002
180890305003003
180890305003004
180890305003005
180890305003006
180890305003007
180890305003008
180890305003009

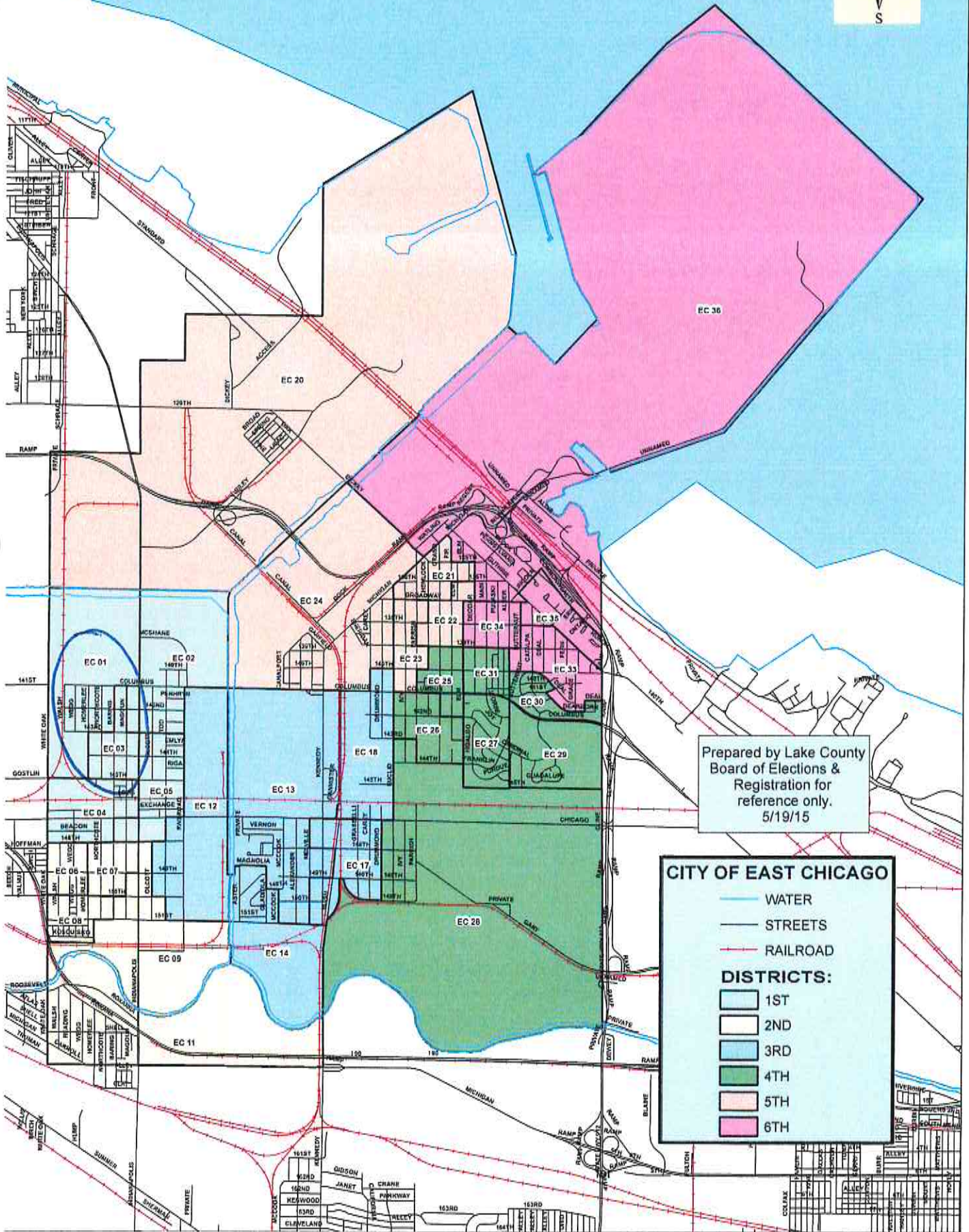
P18

GEOID10

EAST CHICAGO
PRECINCT 01




180890304001089
180890304001091
180890304001092
180890304001093
180890305001006
180890305001007
180890305001008
180890305001009
180890305002004
180890305002005
180890305002006
180890305002007
180890305002008
180890305002009
180890305002010

LAKE MICHIGAN









Prepared by Lake County
Board of Elections &
Registration for
reference only.
5/19/15

CITY OF EAST CHICAGO

-  WATER
-  STREETS
-  RAILROAD

DISTRICTS:

-  1ST
-  2ND
-  3RD
-  4TH
-  5TH
-  6TH



PRECINCT SUMMARY STATEMENT

(IEC-8)

State Form 13332 (R7/7-06)

Indiana Election Commission (IC 3-11-1.5-15) Name of County LAKE

- INSTRUCTIONS: See Indiana Code 3-11-1.5-25 for periods during which precinct boundary changes may NOT take effect.
 Indiana Code 3-11-1.5-15 requires that a county include the following items in a proposed precinct establishment order submitted to the Indiana Election Division:
1. A map of each precinct to be established by the proposed order. A county may submit these maps in electronic form.
 2. A description of the boundaries of each precinct to be established by the proposed order that identifies any census blocks located entirely within the precinct.
 3. An estimated number of voters in each precinct to be established by the proposed order, based on the registration records maintained by the county voter registration office.
 4. A statement designating a polling place for the precinct that complies with the polling place accessibility requirements.
 5. Any additional information required by rules adopted by the Indiana Election Commission under IC 4-22-2.

General Precinct Information

1. Name Of Proposed Precinct <u>EC-5</u>	2. Is this a new precinct? <input checked="" type="checkbox"/> Yes <input type="checkbox"/> No	3. Election Division & STFID Number (To Be Completed By Election Division)
---	---	---

4. District Information
 Congressional 1 Indiana Senate 2 Indiana House 2

5. Number Of Active Voters (IC 3-5-2-1.7) <u>978</u>	6. Number Of Inactive Voters <u>274</u>	7. Number Of Registered Voters (Must Equal Total Of Active And Inactive Voters) <u>1252</u>
---	--	--

8. Total Number Of Precincts In The County If Submission Is Approved

Voting Precincts	Non-Voting Precincts
------------------	----------------------

9. Date Of County Executive's Adopted Order	10. Date Of First Election After Precincts Are Approved <u>NOV. 6, 2018</u>
---	--

11. Precincts Affected By This Proposed Order (Complete a Precinct Summary Statement for each precinct. Please note that when changing boundaries of one precinct you will need to complete a separate IEC-8 for any other precinct affected by the change.)
EAST CHICAGO-5 & EAST CHICAGO-4

12. List Any Attached Documents (i.e. map of 20 maps, etc.)
CENSUS BLOCK LISTING AND MAPS

Does any portion of the newly established precinct split or divide any of the following?	Yes	No
13. School Corporation District Boundary		X
14. City or Town Boundary		X
15. City or Town Council District Boundary		X
16. Census Block Boundary		X
17. Other (Please Describe)		X

Method of Voting

18. Optical Scan Ballot Card Electronic Combination (Please Specify):

19. What is the designated location and address for the polling place for this precinct?
HERITAGE HALL
4506 TOD AVE
EAST CHICAGO, IN.
 (NOTE: This designation of a polling place remains in effect until later action by the county executive under state law.)

Precinct Change Reason

21. Briefly state the reason for the precinct change. (Attach additional sheet if necessary.)
COMBINING EC-5 + EC-4

Additional Information

22. Name and Contact Information Of County Election Staff Person Who Prepared This Form:
GENNY GASPAROVIC 219-755-3812

23. Does the county have access to Geographic Information System (GIS)? Yes No
 Name and Contact Information Of County GIS Staff: Annette Mellady 219-755-3795

24. Does the county use Census Tiger files? Yes No

State Office Use Only

25. Type Of Geographic Files Used by County (If Known By Staff Of The Indiana Election Division Or Office Of Census Data)

P18

GEOID10

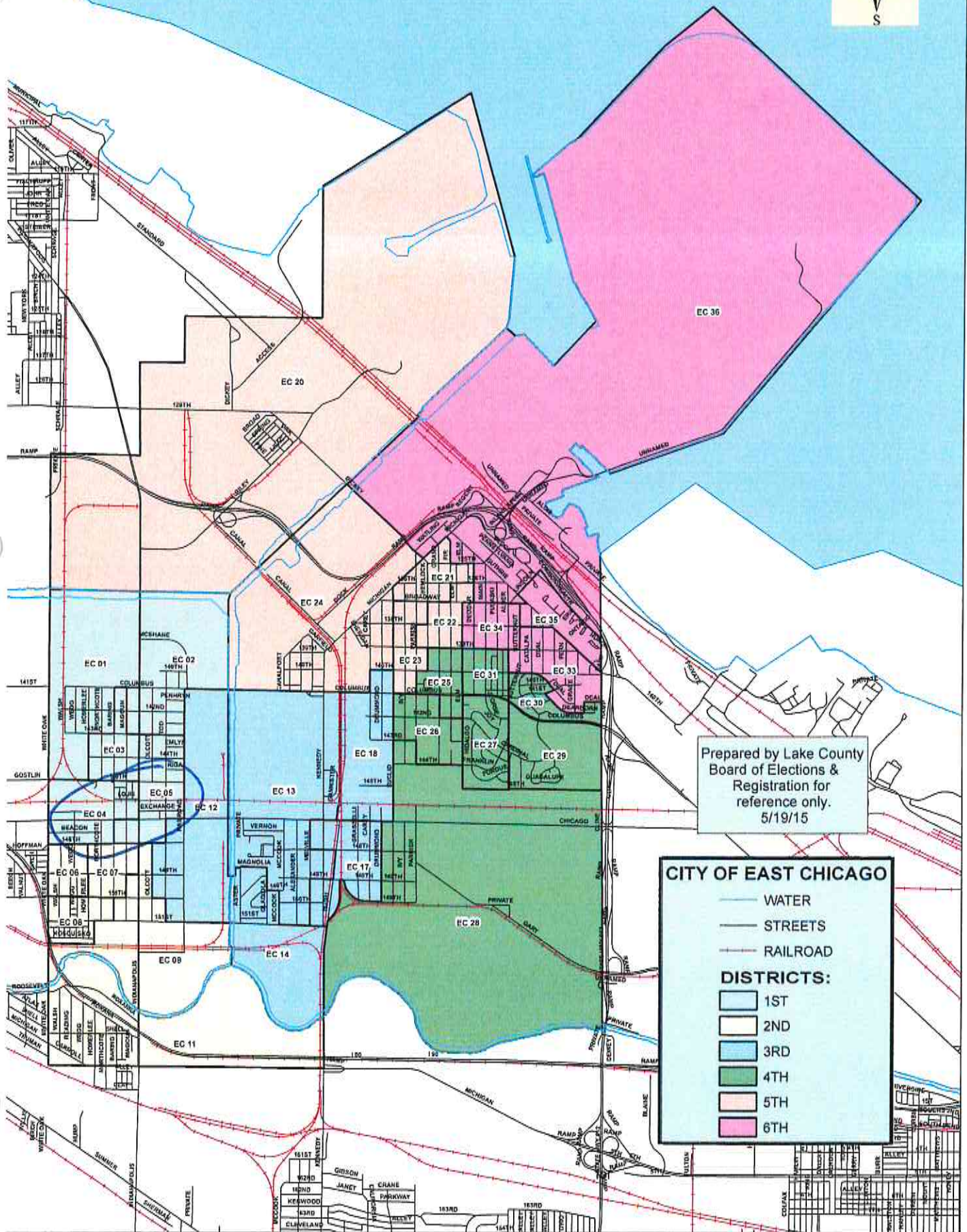
EAST CHICAGO
PRECINCT 05

180890304002002
180890304002003
180890304002005
180890304002006
180890304002007
180890304002008
180890304002009
180890304002010
180890304002011
180890304002012
180890304002013
180890304002014
180890304002015
180890304002016
180890304002017
180890304002018
180890304002019
180890304002020
180890304002021
180890305003000
180890305003001
180890305003010
180890305003011
180890305004009
180890305004010

EAST CHICAGO
PRECINCT 04

- 180890305004000
- 180890305004001
- 180890305004002
- 180890305004003
- 180890305004004
- 180890305004005
- 180890305004006
- 180890305004007
- 180890305004008
- 180890305004011
- 180890305004012
- 180890305004013
- 180890305004014
- 180890305004015
- 180890305004016
- 180890305004017
- 180890305004018
- 180890305004019

LAKE MICHIGAN



Prepared by Lake County Board of Elections & Registration for reference only. 5/19/15

CITY OF EAST CHICAGO

- WATER
- STREETS
- RAILROAD

DISTRICTS:

- 1ST
- 2ND
- 3RD
- 4TH
- 5TH
- 6TH



PRECINCT SUMMARY STATEMENT

(IEC-8)

State Form 13332 (R/7-06)

Indiana Election Commission (IC 3-11-1.5-15) Name of County LAKE

INSTRUCTIONS: See Indiana Code 3-11-1.5-25 for periods during which precinct boundary changes may NOT take effect.
 Indiana Code 3-11-1.5-15 requires that a county include the following items in a proposed precinct establishment order submitted to the Indiana Election Division:

1. A map of each precinct to be established by the proposed order. A county may submit these maps in electronic form.
2. A description of the boundaries of each precinct to be established by the proposed order that identifies any census blocks located entirely within the precinct.
3. An estimated number of voters in each precinct to be established by the proposed order, based on the registration records maintained by the county voter registration office.
4. A statement designating a polling place for the precinct that complies with the polling place accessibility requirements.
5. Any additional information required by rules adopted by the Indiana Election Commission under IC 4-22-2.

General Precinct Information

1. Name Of Proposed Precinct <u>EC-7</u>	2. Is this a new precinct? <input checked="" type="checkbox"/> Yes <input type="checkbox"/> No	3. Election Division & STFID Number (To Be Completed By Election Division)
---	---	---

4. District Information
 Congressional 1 Indiana Senate 2 Indiana House 2

5. Number Of Active Voters (IC 3-5-2.1.7) <u>936</u>	6. Number Of Inactive Voters <u>204</u>	7. Number Of Registered Voters (Must Equal Total Of Active And Inactive Voters) <u>1140</u>
---	--	--

8. Total Number Of Precincts In The County If Submission Is Approved
 Voting Precincts _____ Non-Voting Precincts _____

9. Date Of County Executive's Adopted Order	10. Date Of First Election After Precincts Are Approved <u>NOV. 6, 2018</u>
---	--

11. Precincts Affected By This Proposed Order (Complete a Precinct Summary Statement for each precinct. Please note that when changing boundaries of one precinct you will need to complete a separate IEC-8 for any other precinct affected by the change.)
EAST CHICAGO - 7 & EAST CHICAGO - 6

12. List Any Attached Documents (i.e. map of 20 maps, etc.)
CENSUS BLOCK LISTING AND MAPS

Does any portion of the newly established precinct split or divide any of the following?	Yes	No
13. School Corporation District Boundary		X
14. City or Town Boundary		X
15. City or Town Council District Boundary		X
16. Census Block Boundary		X
17. Other (Please Describe)		X

Method of Voting

18. Optical Scan Ballot Card Electronic Combination (Please Specify): _____

19. What is the designated location and address for the polling place for this precinct?
M^S KINLEY ELEMENTARY SCHOOL
4825 MAGOUN AVE.
EAST CHICAGO, IN.
 (NOTE: This designation of a polling place remains in effect until later action by the county executive under state law.)

Precinct Change Reason

21. Briefly state the reason for the precinct change. (Attach additional sheet if necessary.)
COMBINING EC-7 & EC-6

Additional Information

22. Name and Contact Information Of County Election Staff Person Who Prepared This Form:
GENNY GASPAROVIC 219-755-3812

23. Does the county have access to Geographic Information System (GIS)? Yes No
 Name and Contact Information Of County GIS Staff: Annette Mellady 219-755-3795

24. Does the county use Census Tiger files? Yes No

State Office Use Only

25. Type Of Geographic Files Used by County (If Known By Staff Of The Indiana Election Division Or Office Of Census Data)

P18

GEOID10

EAST CHICAGO
PRECINCT 07

180890306001000
180890306001001
180890306001002
180890306001003
180890306001004
180890306001005
180890306001006

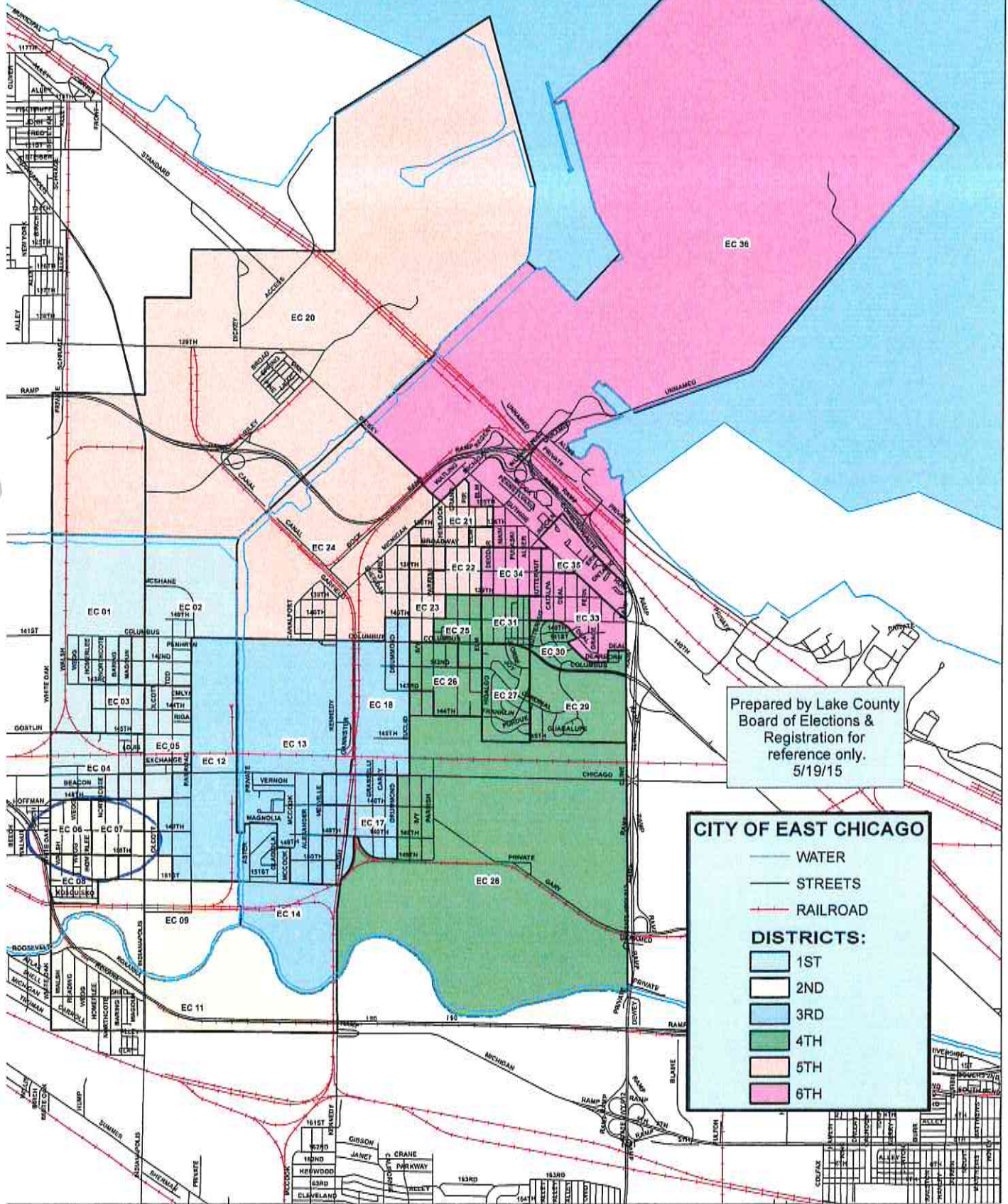
P18

GEOID10

EAST CHICAGO
PRECINCT 06

180890306002000
180890306002001
180890306002002
180890306002003
180890306002004
180890306002005
180890306002006

LAKE MICHIGAN



Prepared by Lake County
Board of Elections &
Registration for
reference only.
5/19/15

CITY OF EAST CHICAGO

- WATER
- STREETS
- RAILROAD

DISTRICTS:

- 1ST
- 2ND
- 3RD
- 4TH
- 5TH
- 6TH



PRECINCT SUMMARY STATEMENT

(IEC-8)

State Form 13332 (R7/7-06)

Indiana Election Commission (IC 3-11-1.5-15) Name of County LAKE

- INSTRUCTIONS: See Indiana Code 3-11-1.5-25 for periods during which precinct boundary changes may NOT take effect.
 Indiana Code 3-11-1.5-15 requires that a county include the following items in a proposed precinct establishment order submitted to the Indiana Election Division:
1. A map of each precinct to be established by the proposed order. A county may submit these maps in electronic form.
 2. A description of the boundaries of each precinct to be established by the proposed order that identifies any census blocks located entirely within the precinct.
 3. An estimated number of voters in each precinct to be established by the proposed order, based on the registration records maintained by the county voter registration office.
 4. A statement designating a polling place for the precinct that complies with the polling place accessibility requirements.
 5. Any additional information required by rules adopted by the Indiana Election Commission under IC 4-22-2.

General Precinct Information

1. Name Of Proposed Precinct <u>EC-8</u>		2. Is this a new precinct? <input checked="" type="checkbox"/> Yes <input type="checkbox"/> No	3. Election Division & STFID Number <i>(To Be Completed By Election Division)</i>
4. District Information Congressional <u>1</u> Indiana Senate <u>2</u> Indiana House <u>2</u>			
5. Number Of Active Voters (IC 3-5-2-1.7) <u>997</u>	6. Number Of Inactive Voters <u>150</u>	7. Number Of Registered Voters (Must Equal Total Of Active And Inactive Voters) <u>1147</u>	
8. Total Number Of Precincts In The County If Submission Is Approved Voting Precincts _____ Non-Voting Precincts _____			
9. Date Of County Executive's Adopted Order		10. Date Of First Election After Precincts Are Approved <u>NOV. 6, 2018</u>	
11. Precincts Affected By This Proposed Order (Complete a Precinct Summary Statement for each precinct. Please note that when changing boundaries of one precinct you will need to complete a separate IEC-8 for any other precinct affected by the change.) <u>EAST CHICAGO - 8 & EAST CHICAGO - 9</u>			

12. List Any Attached Documents (i.e. map 6 of 20 maps, etc.)
CENSUS BLOCK LISTING AND MAPS

Does any portion of the newly established precinct split or divide any of the following?	Yes	No
13. School Corporation District Boundary		X
14. City or Town Boundary		X
15. City or Town Council District Boundary		X
16. Census Block Boundary		X
17. Other (Please Describe)		X

Method of Voting

18. Optical Scan Ballot Card Electronic Combination (Please Specify): _____

19. What is the designated location and address for the polling place for this precinct?
EAST CHICAGO FIRE STATION
1203 W. 151ST ST.
EAST CHICAGO, IN
 (NOTE: This designation of a polling place remains in effect until later action by the county executive under state law.)

Precinct Change Reason

21. Briefly state the reason for the precinct change. (Attach additional sheet if necessary.)
COMBINING EC-8 & EC-9

Additional Information

22. Name and Contact Information Of County Election Staff Person Who Prepared This Form:
GENNY GASPAROVIC 219-755-3812

23. Does the county have access to Geographic Information System (GIS)? Yes No
Name and Contact Information Of County GIS Staff: Annette Mellady 219-755-3795

24. Does the county use Census Tiger files? Yes No

State Office Use Only

25. Type Of Geographic Files Used by County (If Known By Staff Of The Indiana Election Division Or Office Of Census Data)

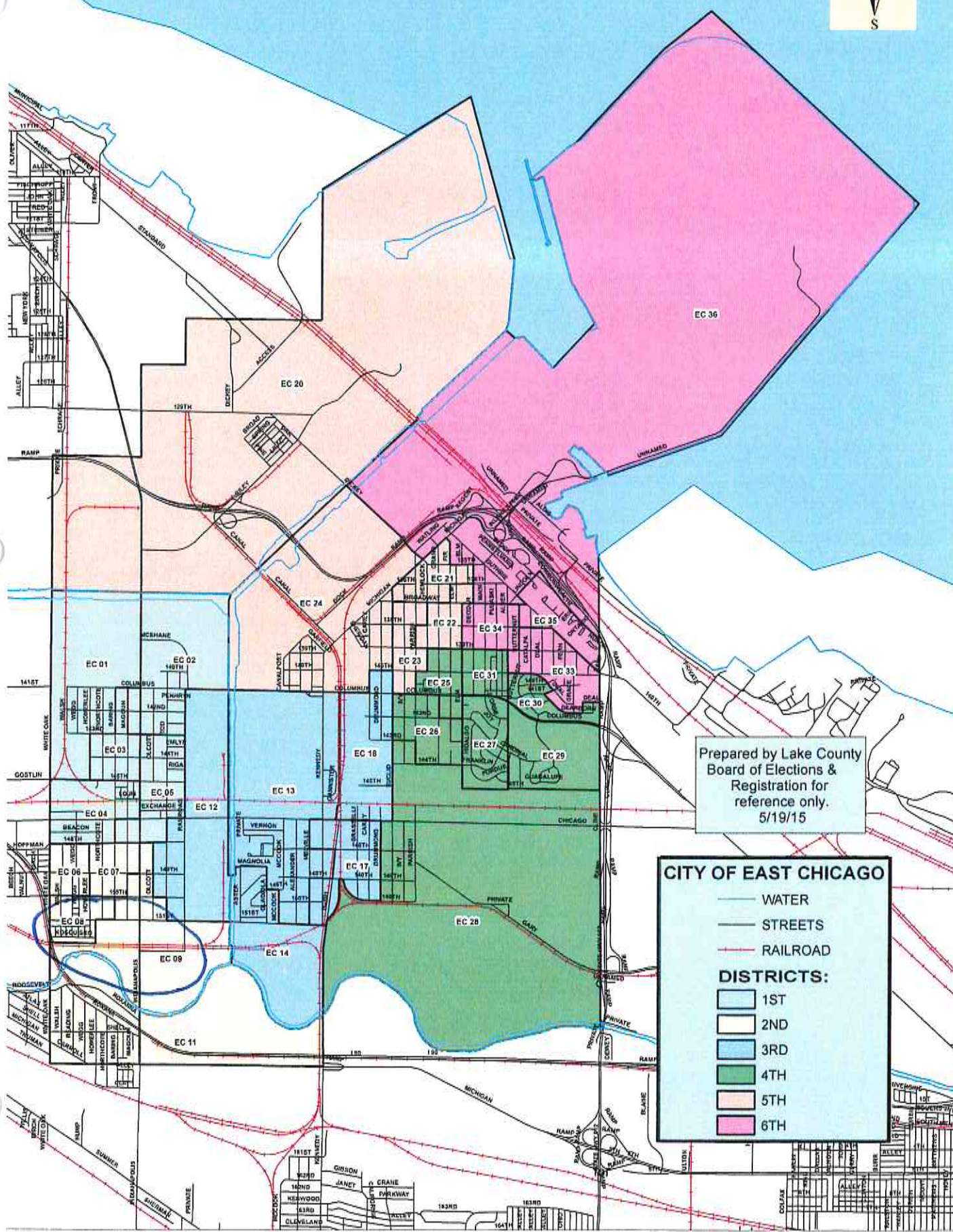
EAST CHICAGO
PRECINCT 08

180890306003002
180890306003003
180890306003004
180890306003005
180890306003006
180890306003007
180890306003008
180890306003009
180890306004007
180890306004008
180890306004009
180890306004011
180890306004012
180890306004013
180890306004014
180890306004015
180890306004016
180890306004017
180890306004018
180890306004019
180890306004020
180890306004021
180890306004022

EAST CHICAGO
PRECINCT 09

180890304001111
180890304001112
180890304001113
180890304001114
180890304003002
180890304003003
180890304003004
180890304003005
180890304003009
180890304003010
180890304003011
180890304003012
180890304003013
180890304003014
180890306001007
180890306003000
180890306003001
180890306004005
180890306004006
180890306004010
180890306004023
180890306004024
180890306004051
180890306004052

LAKE MICHIGAN



Prepared by Lake County
Board of Elections &
Registration for
reference only.
5/19/15

CITY OF EAST CHICAGO

- WATER
- STREETS
- RAILROAD

DISTRICTS:

- 1ST
- 2ND
- 3RD
- 4TH
- 5TH
- 6TH



PRECINCT SUMMARY STATEMENT

(IEC-8)

State Form 13332 (R7/7-06)

Indiana Election Commission (IC 3-11-1.5-15) Name of County LAKE

INSTRUCTIONS: See Indiana Code 3-11-1.5-25 for periods during which precinct boundary changes may NOT take effect.
 Indiana Code 3-11-1.5-15 requires that a county include the following items in a proposed precinct establishment order submitted to the Indiana Election Division:

1. A map of each precinct to be established by the proposed order. A county may submit these maps in electronic form.
2. A description of the boundaries of each precinct to be established by the proposed order that identifies any census blocks located entirely within the precinct.
3. An estimated number of voters in each precinct to be established by the proposed order, based on the registration records maintained by the county voter registration office.
4. A statement designating a polling place for the precinct that complies with the polling place accessibility requirements.
5. Any additional information required by rules adopted by the Indiana Election Commission under IC 4-22-2.

General Precinct Information

1. Name Of Proposed Precinct EC 13		2. Is this a new precinct? <input checked="" type="checkbox"/> Yes <input type="checkbox"/> No	3. Election Division & STFID Number (To Be Completed By Election Division)
4. District Information Congressional <u>1</u> Indiana Senate <u>2</u> Indiana House <u>2</u>			
5. Number Of Active Voters (IC 3-5-2-1.7) 1056	6. Number Of Inactive Voters 139	7. Number Of Registered Voters (Must Equal Total Of Active And Inactive Voters) 1195	
8. Total Number Of Precincts In The County If Submission Is Approved Voting Precincts _____ Non-Voting Precincts _____			
9. Date Of County Executive's Adopted Order		10. Date Of First Election After Precincts Are Approved NOV. 6, 2018	
11. Precincts Affected By This Proposed Order (Complete a Precinct Summary Statement for each precinct. Please note that when changing boundaries of one precinct you will need to complete a separate IEC-8 for any other precinct affected by the change.) EC 13 & EC 12			

12. List Any Attached Documents (i.e. map 6 of 20 maps, etc.)
CENSUS BLOCK LISTING AND MAPS

Does any portion of the newly established precinct split or divide any of the following?	Yes	No
13. School Corporation District Boundary		X
14. City or Town Boundary		X
15. City or Town Council District Boundary		X
16. Census Block Boundary		X
17. Other (Please Describe)		X

Method of Voting

18. Optical Scan Ballot Card Electronic Combination (Please Specify): _____

19. What is the designated location and address for the polling place for this precinct?
**MARTIN LUTHER KING CENTER
 4902 MELVILLE AVE (SIDE ENTRANCE)
 EAST CHICAGO, IN 46312**
 (NOTE: This designation of a polling place remains in effect until later action by the county executive under state law.)

Precinct Change Reason

21. Briefly state the reason for the precinct change. (Attach additional sheet if necessary.)
COMBINING EC 13 & EC 12

Additional Information

22. Name and Contact Information Of County Election Staff Person Who Prepared This Form:
GENNY GASPAROVIC 219-755-3812

23. Does the county have access to Geographic Information System (GIS)? Yes No
 Name and Contact Information Of County GIS Staff: **Annette Mellady 219-755-3795**

24. Does the county use Census Tiger files? Yes No

State Office Use Only

25. Type Of Geographic Files Used by County (If Known By Staff Of The Indiana Election Division Or Office Of Census Data)

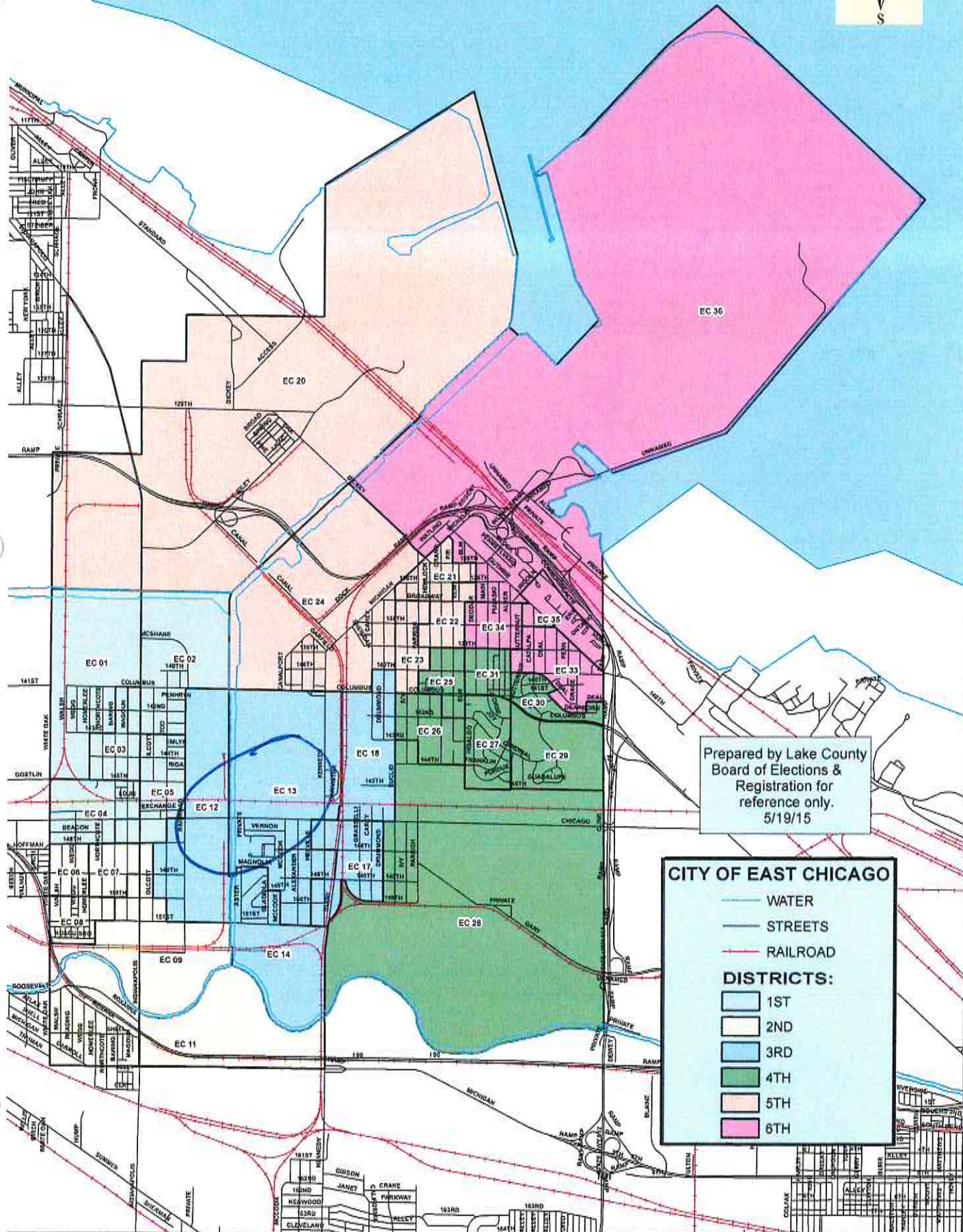
EAST CHICAGO
PRECINCT 13

180890303002031
180890303002032
180890303002044
180890303002045
180890303002046
180890303002049
180890303002050
180890303002051
180890303002052
180890303002053
180890303002054
180890303002055
180890303002056
180890303002057
180890303002058
180890303002059
180890303002060
180890303002061
180890303002062
180890303002063
180890303002064
180890303002065
180890303002066
180890303002067
180890303002078
180890303002079
180890303002081
180890307001017
180890307001018
180890307002025
180890307002026
180890307002027
180890307002028

EAST CHICAGO
PRECINCT 12

- 180890304001100
- 180890304001101
- 180890304001102
- 180890304001103
- 180890304001106
- 180890304001107
- 180890304001108
- 180890304001109
- 180890304001110
- 180890304002022
- 180890304003000
- 180890304003001
- 180890304003006
- 180890304003007
- 180890304003008

LAKE MICHIGAN



Prepared by Lake County
Board of Elections &
Registration for
reference only.
5/19/15

CITY OF EAST CHICAGO

- WATER
- STREETS
- RAILROAD

DISTRICTS:

- 1ST
- 2ND
- 3RD
- 4TH
- 5TH
- 6TH



PRECINCT SUMMARY STATEMENT

(IEC-8)

State Form 13332 (R7/7-06)

Indiana Election Commission (IC 3-11-1.5-15) Name of County **LAKE**

INSTRUCTIONS: See Indiana Code 3-11-1.5-25 for periods during which precinct boundary changes may NOT take effect.
 Indiana Code 3-11-1.5-15 requires that a county include the following items in a proposed precinct establishment order submitted to the Indiana Election Division:

1. A map of each precinct to be established by the proposed order. A county may submit these maps in electronic form.
2. A description of the boundaries of each precinct to be established by the proposed order that identifies any census blocks located entirely within the precinct.
3. An estimated number of voters in each precinct to be established by the proposed order, based on the registration records maintained by the county voter registration office.
4. A statement designating a polling place for the precinct that complies with the polling place accessibility requirements.
5. Any additional information required by rules adopted by the Indiana Election Commission under IC 4-22-2.

General Precinct Information

1. Name Of Proposed Precinct: **EC 17**

2. Is this a new precinct? Yes No

3. Election Division & STFID Number (To Be Completed By Election Division)

4. District Information

Congressional 1 Indiana Senate 2 Indiana House 2

5. Number Of Active Voters (IC 3-5-2-1.7): **1190**

6. Number Of Inactive Voters: **200**

7. Number Of Registered Voters (Must Equal Total Of Active And Inactive Voters): **1390**

8. Total Number Of Precincts In The County If Submission Is Approved

Voting Precincts _____ Non-Voting Precincts _____

9. Date Of County Executive's Adopted Order

10. Date Of First Election After Precincts Are Approved: **NOV. 6, 2018**

11. Precincts Affected By This Proposed Order (Complete a Precinct Summary Statement for each precinct. Please note that when changing boundaries of one precinct you will need to complete a separate IEC-8 for any other precinct affected by the change.)

EC 17 + EC 18 + EC 14

12. List Any Attached Documents (i.e. map 6 of 20 maps, etc.)

CENSUS BLOCK LISTING AND MAPS

Does any portion of the newly established precinct split or divide any of the following?	Yes	No
13. School Corporation District Boundary		X
14. City or Town Boundary		X
15. City or Town Council District Boundary		X
16. Census Block Boundary		X
17. Other (Please Describe)		X

Method of Voting

18. Optical Scan Ballot Card - Electronic Combination (Please Specify): _____

19. What is the designated location and address for the polling place for this precinct?

**RILEY PARK PAVILLION
1005 E. CHICAGO AVE
EAST CHICAGO, IN 46312**

(NOTE: This designation of a polling place remains in effect until later action by the county executive under state law.)

Precinct Change Reason

21. Briefly state the reason for the precinct change. (Attach additional sheet if necessary.)

COMBINING EC 17 + EC 18 + EC-14

Additional Information

22. Name and Contact Information Of County Election Staff Person Who Prepared This Form:

GENNY GASPAROVIC 219-755-3812

23. Does the county have access to Geographic Information System (GIS)? Yes No

Name and Contact Information Of County GIS Staff: **Annette Mellady 219-755-3795**

24. Does the county use Census Tiger files? Yes No

State Office Use Only

25. Type Of Geographic Files Used by County (If Known By Staff Of The Indiana Election Division Or Office Of Census Data)

EAST CHICAGO
PRECINCT 17

180890303002077
180890307001008
180890307001009
180890307001014
180890307001015
180890307001016
180890307001019
180890307002021
180890307002022
180890307002023
180890307002024
180890307002029
180890307002031
180890307002034
180890307002035
180890307002036
180890307002037
180890307002042

P18

GEOID10

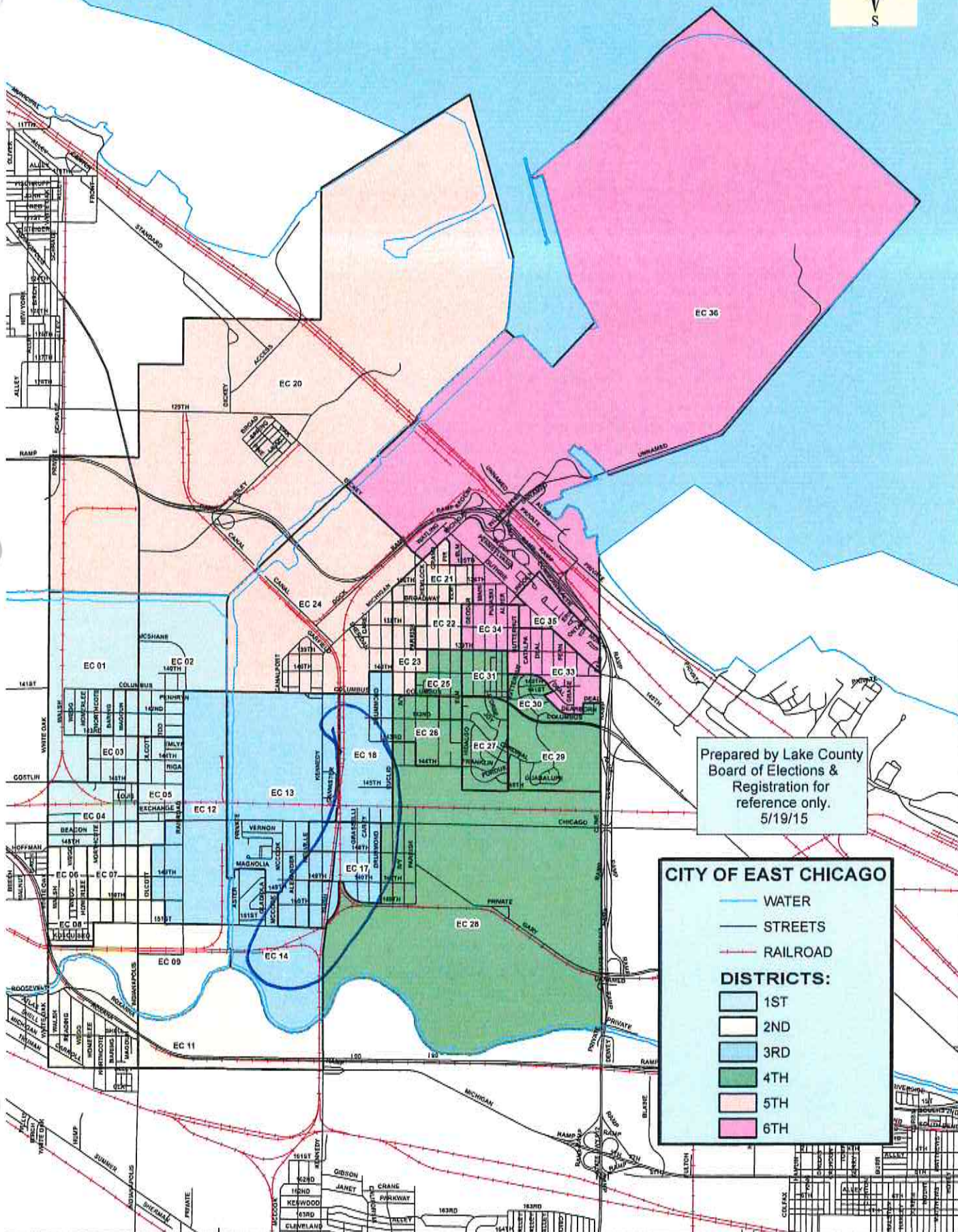
EAST CHICAGO
PRECINCT 18

180890303001011
180890303001012
180890303002080
180890307001000
180890307001001
180890307001002
180890307001003
180890307001004
180890307001005
180890307001006
180890307001007
180890308004016
180890308004017

EAST CHICAGO
PRECINCT 14

180890303002068
180890303002069
180890303002070
180890303002071
180890303002072
180890303002073
180890303002074
180890303002075
180890303002076
180890303002082

LAKE MICHIGAN



Prepared by Lake County
Board of Elections &
Registration for
reference only.
5/19/15

CITY OF EAST CHICAGO

- WATER
- STREETS
- RAILROAD

DISTRICTS:

- 1ST
- 2ND
- 3RD
- 4TH
- 5TH
- 6TH



PRECINCT SUMMARY STATEMENT

(IEC-8)

State Form 13332 (R7/7-06)

Indiana Election Commission (IC 3-11-1.5-15)

Name of County LAKE

INSTRUCTIONS: See Indiana Code 3-11-1.5-25 for periods during which precinct boundary changes may NOT take effect.
 Indiana Code 3-11-1.5-15 requires that a county include the following items in a proposed precinct establishment order submitted to the Indiana Election Division:

1. A map of each precinct to be established by the proposed order. A county may submit these maps in electronic form.
2. A description of the boundaries of each precinct to be established by the proposed order that identifies any census blocks located entirely within the precinct.
3. An estimated number of voters in each precinct to be established by the proposed order, based on the registration records maintained by the county voter registration office.
4. A statement designating a polling place for the precinct that complies with the polling place accessibility requirements.
5. Any additional information required by rules adopted by the Indiana Election Commission under IC 4-22-2.

General Precinct Information

1. Name Of Proposed Precinct EC 22 2. Is this a new precinct? Yes No 3. Election Division & STFID Number (To Be Completed By Election Division)

4. District Information
 Congressional 1 Indiana Senate 2 Indiana House 2

5. Number Of Active Voters (IC 3-5-2-1.7) 898 6. Number Of Inactive Voters 130 7. Number Of Registered Voters (Must Equal Total Of Active And Inactive Voters) 1028

8. Total Number Of Precincts In The County If Submission Is Approved
 Voting Precincts _____ Non-Voting Precincts _____

9. Date Of County Executive's Adopted Order _____ 10. Date Of First Election After Precincts Are Approved NOV. 6, 2018

11. Precincts Affected By This Proposed Order (Complete a Precinct Summary Statement for each precinct. Please note that when changing boundaries of one precinct you will need to complete a separate IEC-8 for any other precinct affected by the change.)
EC 22 + EC 21

12. List Any Attached Documents (i.e. map 6 of 20 maps, etc.)
CENSUS BLOCK LISTING AND MAPS

Does any portion of the newly established precinct split or divide any of the following?	Yes	No
13. School Corporation District Boundary		X
14. City or Town Boundary		X
15. City or Town Council District Boundary		X
16. Census Block Boundary		X
17. Other (Please Describe)		X

Method of Voting

18. Optical Scan Ballot Card Electronic Combination (Please Specify): _____

19. What is the designated location and address for the polling place for this precinct?
ST. PATRICK'S CHURCH
3810 GRAND BLVD
EAST CHICAGO, IN 46312
 (NOTE: This designation of a polling place remains in effect until later action by the county executive under state law.)

Precinct Change Reason

21. Briefly state the reason for the precinct change. (Attach additional sheet if necessary.)
COMBINING EC 22 + EC 21

Additional Information

22. Name and Contact Information Of County Election Staff Person Who Prepared This Form:
GENNY GASPAROVIC 219-755-3812

23. Does the county have access to Geographic Information System (GIS)? Yes No
 Name and Contact Information Of County GIS Staff: Annette Mellady 219-755-3795

24. Does the county use Census Tiger files? Yes No

State Office Use Only

25. Type Of Geographic Files Used by County (If Known By Staff Of The Indiana Election Division Or Office Of Census Data)

P18

GEOID10

EAST LEBANON
PRECINCT 22

180890302002004
180890302002005
180890308001000
180890308001001
180890308001002
180890308002000
180890308002001
180890308002002
180890308002003

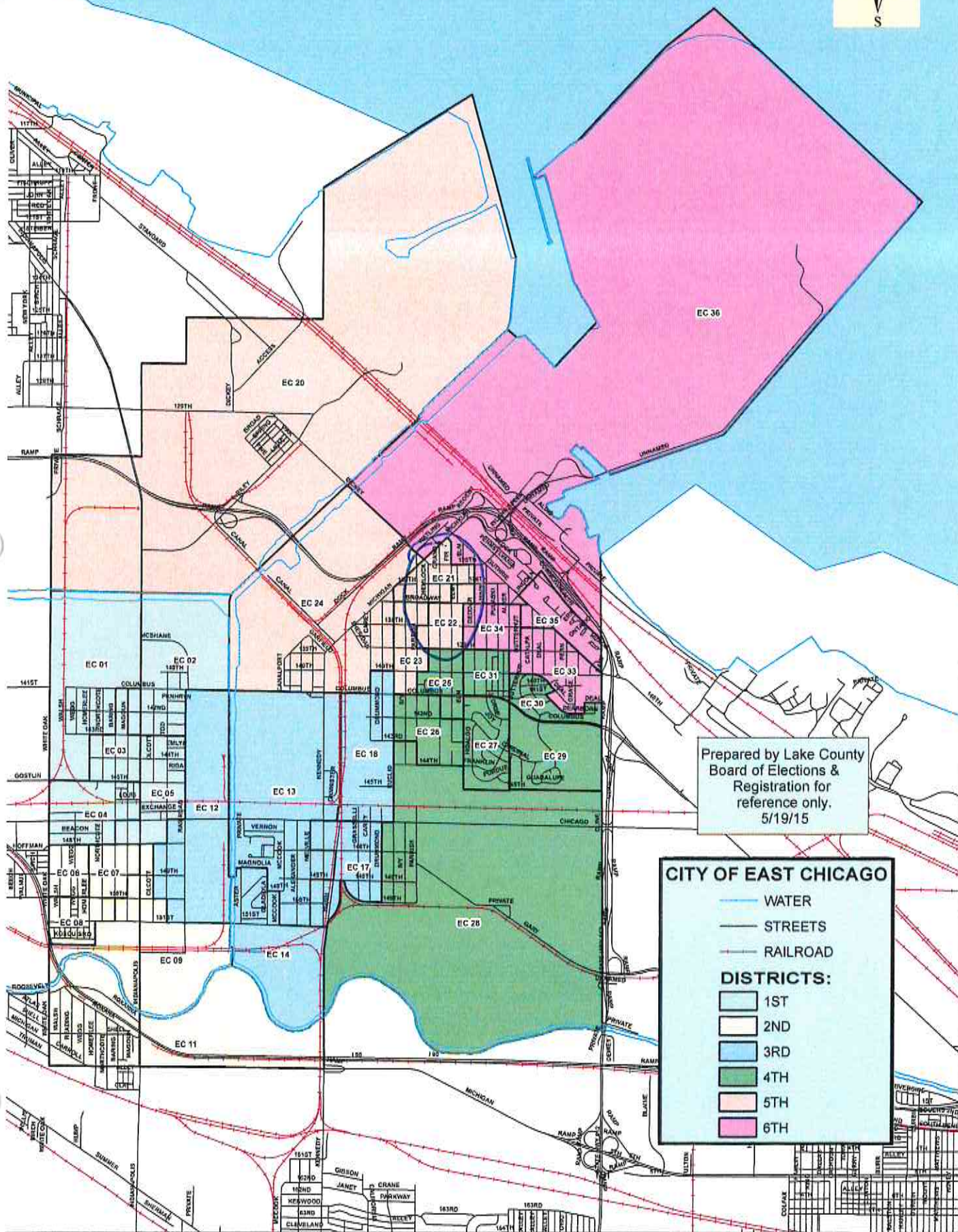
P18

GEOID10

EAST CHICAGO
PRECINCT 21

180890302001015
180890302001016
180890302001018
180890302001019
180890302002001
180890302002002
180890302002003
180890302002006
180890302002007
180890302002008
180890302002009
180890302002010
180890303002041
180890303002042

LAKE MICHIGAN



Prepared by Lake County Board of Elections & Registration for reference only. 5/19/15

CITY OF EAST CHICAGO

- WATER
- STREETS
- RAILROAD

DISTRICTS:

- 1ST
- 2ND
- 3RD
- 4TH
- 5TH
- 6TH



PRECINCT SUMMARY STATEMENT

(IEC-8)

State Form 13332 (R/7-06)

Indiana Election Commission (IC 3-11-1.5-15) Name of County LAKE

INSTRUCTIONS: See Indiana Code 3-11-1.5-25 for periods during which precinct boundary changes may NOT take effect. Indiana Code 3-11-1.5-15 requires that a county include the following items in a proposed precinct establishment order submitted to the Indiana Election Division:

1. A map of each precinct to be established by the proposed order. A county may submit these maps in electronic form.
2. A description of the boundaries of each precinct to be established by the proposed order that identifies any census blocks located entirely within the precinct.
3. An estimated number of voters in each precinct to be established by the proposed order, based on the registration records maintained by the county voter registration office.
4. A statement designating a polling place for the precinct that complies with the polling place accessibility requirements.
5. Any additional information required by rules adopted by the Indiana Election Commission under IC 4-22-2.

General Precinct Information

1. Name Of Proposed Precinct <u>EC 24</u>	2. Is this a new precinct? <input checked="" type="checkbox"/> Yes <input type="checkbox"/> No	3. Election Division & STFID Number (To Be Completed By Election Division)
--	---	---

4. District Information
 Congressional 1 Indiana Senate 2 Indiana House 2

5. Number Of Active Voters (IC 3-5-2-1.7) <u>672</u>	6. Number Of Inactive Voters <u>124</u>	7. Number Of Registered Voters (Must Equal Total Of Active And Inactive Voters) <u>796</u>
---	--	---

8. Total Number Of Precincts In The County If Submission Is Approved
 Voting Precincts _____ Non-Voting Precincts _____

9. Date Of County Executive's Adopted Order	10. Date Of First Election After Precincts Are Approved <u>NOV. 6, 2018</u>
---	--

11. Precincts Affected By This Proposed Order (Complete a Precinct Summary Statement for each precinct. Please note that when changing boundaries of one precinct you will need to complete a separate IEC-8 for any other precinct affected by the change.)
EC 24 + EC 20

12. List Any Attached Documents (i.e. map 6 of 20 maps, etc.)
CENSUS BLOCK LISTING AND MAPS

Does any portion of the newly established precinct split or divide any of the following?	Yes	No
13. School Corporation District Boundary		X
14. City or Town Boundary		X
15. City or Town Council District Boundary		X
16. Census Block Boundary		X
17. Other (Please Describe)		X

Method of Voting

18. Optical Scan Ballot Card Electronic Combination (Please Specify): _____

19. What is the designated location and address for the polling place for this precinct?
ZION MISSIONARY BAPTIST CHURCH
3939 DRUMMOND ST.
EAST CHICAGO, IN 46312
 (NOTE: This designation of a polling place remains in effect until later action by the county executive under state law.)

Precinct Change Reason

21. Briefly state the reason for the precinct change. (Attach additional sheet if necessary.)
COMBINING EC 24 + EC 20

Additional Information

22. Name and Contact Information Of County Election Staff Person Who Prepared This Form:
GENNY GASPAROVIC 219-755-3812

23. Does the county have access to Geographic Information System (GIS)? Yes No
 Name and Contact Information Of County GIS Staff: Annette Mellady 219-755-3795

24. Does the county use Census Tiger files? Yes No

State Office Use Only

25. Type Of Geographic Files Used by County (If Known By Staff Of The Indiana Election Division Or Office Of Census Data)

EAST CHICAGO
PRECINCT 24

180890302002011
180890303001000
180890303001001
180890303001002
180890303001003
180890303001004
180890303001005
180890303001006
180890303001007
180890303001008
180890303001009
180890303001010
180890303001013
180890303001014
180890303001015
180890303001016
180890303001017
180890303001018
180890303001019
180890303001020
180890303001021
180890303001022
180890303001023
180890303001024
180890303002022
180890303002023
180890303002024
180890303002025
180890303002026
180890303002027
180890303002028
180890303002030
180890303002033
180890303002034
180890303002035
180890303002036
180890303002037
180890303002038
180890303002039

P18

GEOID10

180890303002040

180890303002047

180890303002048

180890308001006

180890308001007

180890308002006

EAST CHICAGO
PRECINCT 20

180890304001001
180890304001002
180890304001005
180890304001006
180890304001007
180890304001008
180890304001009
180890304001010
180890304001011
180890304001012
180890304001013
180890304001014
180890304001015
180890304001016
180890304001017
180890304001018
180890304001019
180890304001020
180890304001021
180890304001022
180890304001023
180890304001024
180890304001025
180890304001026
180890304001027
180890304001028
180890304001029
180890304001030
180890304001031
180890304001032
180890304001033
180890304001034
180890304001035
180890304001036
180890304001037
180890304001038
180890304001039
180890304001040
180890304001041

GEOID10

180890304001042
180890304001043
180890304001044
180890304001045
180890304001046
180890304001047
180890304001048
180890304001049
180890304001050
180890304001051
180890304001052
180890304001053
180890304001054
180890304001055
180890304001056
180890304001057
180890304001058
180890304001059
180890304001060
180890304001061
180890304001062
180890304001063
180890304001064
180890304001065
180890304001066
180890304001067
180890304001068
180890304001069
180890304001070
180890304001071
180890304001072
180890304001073
180890304001074
180890304001075
180890304001076
180890304001077
180890304001078
180890304001079
180890304001080
180890304001081
180890304001085

P18

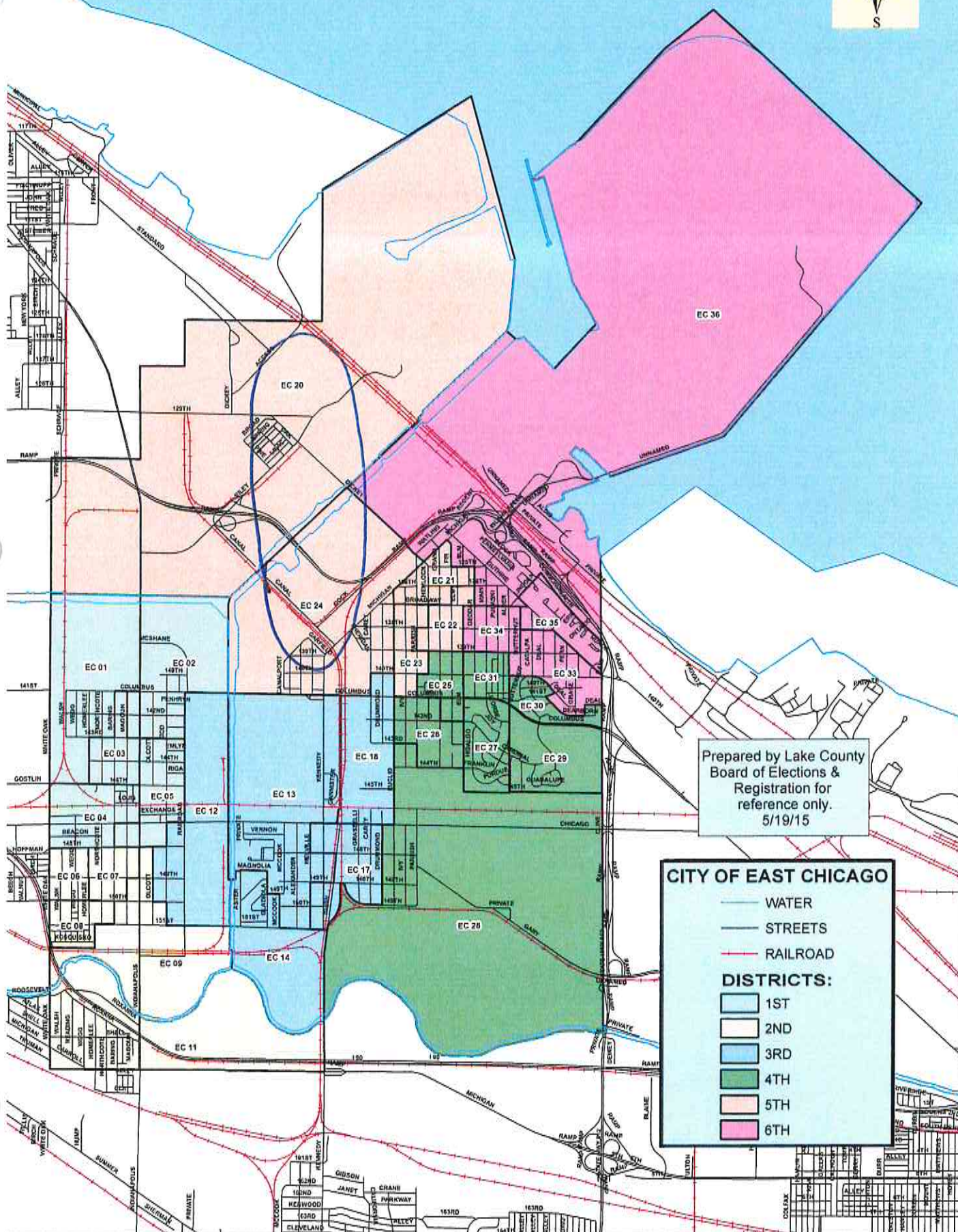
GEOID10

180890304001086

180890304001087

180890304001088

LAKE MICHIGAN



Prepared by Lake County
Board of Elections &
Registration for
reference only.
5/19/15

CITY OF EAST CHICAGO

- WATER
- STREETS
- RAILROAD

DISTRICTS:

- 1ST
- 2ND
- 3RD
- 4TH
- 5TH
- 6TH



PRECINCT SUMMARY STATEMENT

(IEC-8)

State Form 13332 (R7/7-06)

Indiana Election Commission (IC 3-11-1.5-15) Name of County LAKE

INSTRUCTIONS: See Indiana Code 3-11-1.5-25 for periods during which precinct boundary changes may NOT take effect.
 Indiana Code 3-11-1.5-15 requires that a county include the following items in a proposed precinct establishment order submitted to the Indiana Election Division:
 1. A map of each precinct to be established by the proposed order. A county may submit these maps in electronic form.
 2. A description of the boundaries of each precinct to be established by the proposed order that identifies any census blocks located entirely within the precinct.
 3. An estimated number of voters in each precinct to be established by the proposed order, based on the registration records maintained by the county voter registration office.
 4. A statement designating a polling place for the precinct that complies with the polling place accessibility requirements.
 5. Any additional information required by rules adopted by the Indiana Election Commission under IC 4-22-2.

General Precinct Information

1. Name Of Proposed Precinct <u>EC 25</u>		2. Is this a new precinct? <input checked="" type="checkbox"/> Yes <input type="checkbox"/> No	3. Election Division & STFID Number (To Be Completed By Election Division)
4. District Information Congressional <u>1</u> Indiana Senate <u>2</u> Indiana House <u>2</u>			
5. Number Of Active Voters (IC 3-5-2-1.7) <u>926</u>	6. Number Of Inactive Voters <u>135</u>	7. Number Of Registered Voters (Must Equal Total Of Active And Inactive Voters) <u>1061</u>	
8. Total Number Of Precincts In The County If Submission Is Approved Voting Precincts _____ Non-Voting Precincts _____			
9. Date Of County Executive's Adopted Order		10. Date Of First Election After Precincts Are Approved <u>NOV. 6, 2018</u>	
11. Precincts Affected By This Proposed Order (Complete a Precinct Summary Statement for each precinct. Please note that when changing boundaries of one precinct you will need to complete a separate IEC-8 for any other precinct affected by the change.) <u>EC 25 + EC 26</u>			

12. List Any Attached Documents (i.e. map 6 of 20 maps, etc.) CENSUS BLOCK LISTING AND MAPS

Does any portion of the newly established precinct split or divide any of the following?	Yes	No
13. School Corporation District Boundary		X
14. City or Town Boundary		X
15. City or Town Council District Boundary		X
16. Census Block Boundary		X
17. Other (Please Describe)		X

Method of Voting

18. Optical Scan Ballot Card Electronic Combination (Please Specify): _____

19. What is the designated location and address for the polling place for this precinct?
IGLESIA DE DIOS PENTECOSTAL CHURCH
3802 ELM ST.
EAST CHICAGO, IN 46312
 (NOTE: This designation of a polling place remains in effect until later action by the county executive under state law.)

Precinct Change Reason

21. Briefly state the reason for the precinct change. (Attach additional sheet if necessary.)
COMBINING EC 25 + EC 26

Additional Information

22. Name and Contact Information Of County Election Staff Person Who Prepared This Form:
GENNY GASPAROVIC 219-755-3812

23. Does the county have access to Geographic Information System (GIS)? Yes No
 Name and Contact Information Of County GIS Staff: Annette Mellady 219-755-3795

24. Does the county use Census Tiger files? Yes No

State Office Use Only

25. Type Of Geographic Files Used by County (If Known By Staff Of The Indiana Election Division Or Office Of Census Data)

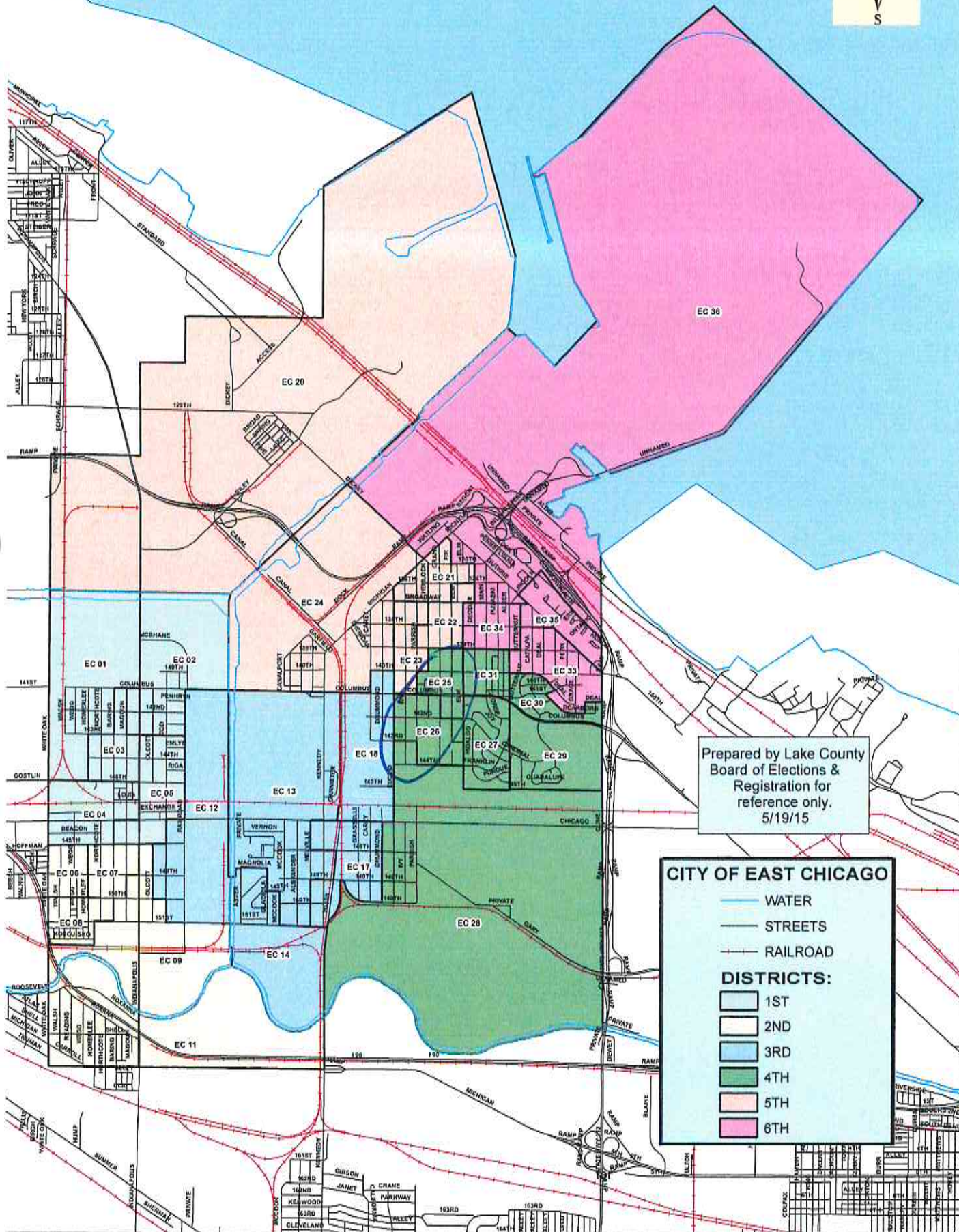
EAST CHICAGO
PRECINCT 25

180890308003000
180890308003001
180890308003002
180890308003008
180890308003009
180890308003010
180890308004000
180890308004001
180890308004008
180890308004009

EAST CHICAGO
PRECINCT 26

180890308004002
180890308004003
180890308004004
180890308004005
180890308004006
180890308004007
180890308004010
180890308004011
180890308004012
180890308004013
180890308004014
180890308004015
180890308004018
180890308004021

LAKE MICHIGAN



Prepared by Lake County
Board of Elections &
Registration for
reference only.
5/19/15

CITY OF EAST CHICAGO

- WATER
- STREETS
- RAILROAD

DISTRICTS:

- 1ST
- 2ND
- 3RD
- 4TH
- 5TH
- 6TH



PRECINCT SUMMARY STATEMENT

(IEC-8)

State Form 13332 (R7/7-06)

Indiana Election Commission (IC 3-11-1.5-15)

Name of County LAKE

INSTRUCTIONS: See Indiana Code 3-11-1.5-25 for periods during which precinct boundary changes may NOT take effect.
Indiana Code 3-11-1.5-15 requires that a county include the following items in a proposed precinct establishment order submitted to the Indiana Election Division:

1. A map of each precinct to be established by the proposed order. A county may submit these maps in electronic form.
2. A description of the boundaries of each precinct to be established by the proposed order that identifies any census blocks located entirely within the precinct.
3. An estimated number of voters in each precinct to be established by the proposed order, based on the registration records maintained by the county voter registration office.
4. A statement designating a polling place for the precinct that complies with the polling place accessibility requirements.
5. Any additional information required by rules adopted by the Indiana Election Commission under IC 4-22-2.

General Precinct Information

1. Name Of Proposed Precinct <u>EC - 28</u>	2. Is this a new precinct? <input checked="" type="checkbox"/> Yes <input type="checkbox"/> No	3. Election Division & STFID Number (To Be Completed By Election Division)
--	---	---

4. District Information

Congressional 1 Indiana Senate _____ Indiana House _____

5. Number Of Active Voters (IC 3-5-2-1.7) <u>1200</u>	6. Number Of Inactive Voters <u>65</u>	7. Number Of Registered Voters (Must Equal Total Of Active And Inactive Voters) <u>1265</u>
--	---	--

8. Total Number Of Precincts In The County If Submission Is Approved

Voting Precincts _____ Non-Voting Precincts _____

9. Date Of County Executive's Adopted Order	10. Date Of First Election After Precincts Are Approved <u>NOV. 6, 2018</u>
---	--

11. Precincts Affected By This Proposed Order (Complete a Precinct Summary Statement for each precinct. Please note that when changing boundaries of one precinct you will need to complete a separate IEC-8 for any other precinct affected by the change.)
EAST CHICAGO 28 + EC - 29 + EC - 30

12. List Any Attached Documents (i.e. map 6 of 20 maps, etc.)

CENSUS BLOCK LIST WITH MAP

Does any portion of the newly established precinct split or divide any of the following?	Yes	No
13. School Corporation District Boundary		X
14. City or Town Boundary		X
15. City or Town Council District Boundary		X
16. Census Block Boundary		X
17. Other (Please Describe)		X

Method of Voting

18. Optical Scan Ballot Card Electronic Combination (Please Specify): _____

19. What is the designated location and address for the polling place for this precinct?
RILEY PARK PAVILLION
1005 E CHICAGO AVE.
EAST CHICAGO, IN

(NOTE: This designation of a polling place remains in effect until later action by the county executive under state law.)

20. Does this polling place meet Indiana's polling place accessibility requirements? Yes No

Precinct Change Reason

21. Briefly state the reason for the precinct change. (Attach additional sheet if necessary.)
COMBINING EC 28, EC 29 + EC 30

Additional Information

22. Name and Contact Information Of County Election Staff Person Who Prepared This Form:
GENNY GASPAROVIC 219-755-3812

23. Does the county have access to Geographic Information System (GIS)? Yes No

Name and Contact Information Of County GIS Staff: Annette Mellady 219-755-3795

24. Does the county use Census Tiger files? Yes No

State Office Use Only

25. Type Of Geographic Files Used by County (If Known By Staff Of The Indiana Election Division Or Office Of Census Data)

EAST CHICAGO
PRECINCT 28

180890307001010
180890307001011
180890307001012
180890307001013
180890307002000
180890307002001
180890307002002
180890307002003
180890307002004
180890307002005
180890307002006
180890307002007
180890307002008
180890307002009
180890307002010
180890307002011
180890307002012
180890307002013
180890307002014
180890307002015
180890307002016
180890307002017
180890307002018
180890307002019
180890307002020
180890307002030
180890307002032
180890307002033
180890307002038
180890307002039
180890307002040
180890307002041
180890307002043
180890308004019
180890308004020
180890309003027
180890309003028
180890309003029
180890309003030

P18

GEOID10

180890309003031

180890309003032

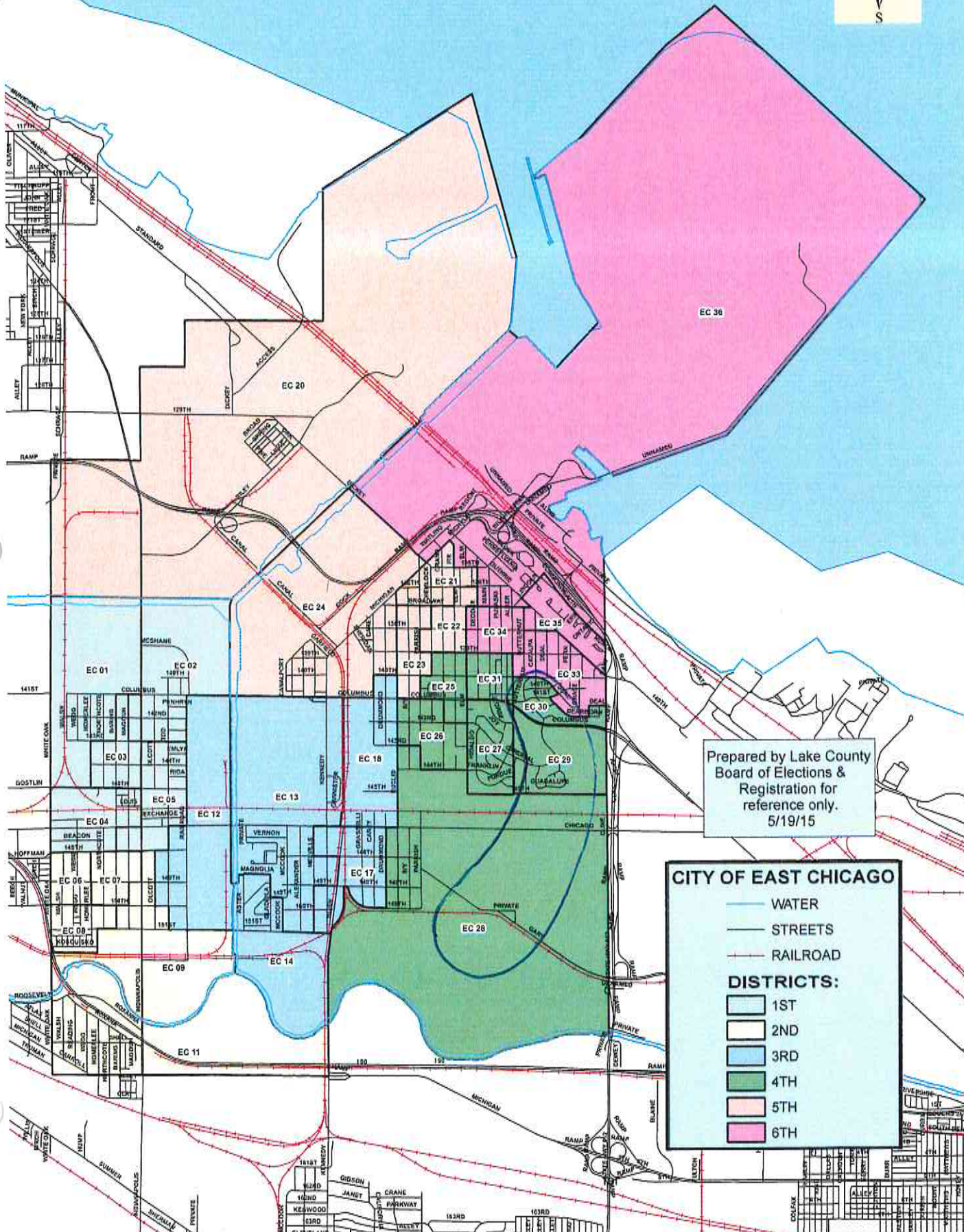
EAST CHICAGO
PRECINCT 20

- 180890309003020
- 180890309003021
- 180890309003022
- 180890309003023
- 180890309003024
- 180890309003025
- 180890309003026
- 180890309003033

EAST CHICAGO
PRECINCT 30

180890309002006
180890309002010
180890309002011
180890309002012
180890309002013
180890309002014
180890309002015
180890309002016
180890309002019
180890309002020
180890309002022
180890309003000
180890309003001
180890309003002

LAKE MICHIGAN



Prepared by Lake County Board of Elections & Registration for reference only. 5/19/15

CITY OF EAST CHICAGO

- WATER
- STREETS
- RAILROAD

DISTRICTS:

- 1ST
- 2ND
- 3RD
- 4TH
- 5TH
- 6TH



PRECINCT SUMMARY STATEMENT

(IEC-8)

State Form 13332 (R7/7-06)

Indiana Election Commission (IC 3-11-1.5-15) Name of County LAKE

- INSTRUCTIONS:** See Indiana Code 3-11-1.5-25 for periods during which precinct boundary changes may NOT take effect.
- Indiana Code 3-11-1.5-15 requires that a county include the following items in a proposed precinct establishment order submitted to the Indiana Election Division:
1. A map of each precinct to be established by the proposed order. A county may submit these maps in electronic form.
 2. A description of the boundaries of each precinct to be established by the proposed order that identifies any census blocks located entirely within the precinct.
 3. An estimated number of voters in each precinct to be established by the proposed order, based on the registration records maintained by the county voter registration office.
 4. A statement designating a polling place for the precinct that complies with the polling place accessibility requirements.
 5. Any additional information required by rules adopted by the Indiana Election Commission under IC 4-22-2.

General Precinct Information

1. Name Of Proposed Precinct <u>EC 31</u>		2. Is this a new precinct? <input checked="" type="checkbox"/> Yes <input type="checkbox"/> No	3. Election Division & STFID Number <i>(To Be Completed By Election Division)</i>
4. District Information Congressional <u>1</u> Indiana Senate <u>2</u> Indiana House <u>2</u>			
5. Number Of Active Voters (IC 3-5-2-1.7) <u>939</u>	6. Number Of Inactive Voters <u>149</u>	7. Number Of Registered Voters (Must Equal Total Of Active And Inactive Voters) <u>1088</u>	
8. Total Number Of Precincts In The County If Submission Is Approved Voting Precincts _____ Non-Voting Precincts _____			
9. Date Of County Executive's Adopted Order		10. Date Of First Election After Precincts Are Approved <u>NOV. 6, 2018</u>	
11. Precincts Affected By This Proposed Order (Complete a Precinct Summary Statement for each precinct. Please note that when changing boundaries of one precinct you will need to complete a separate IEC-8 for any other precinct affected by the change.) <u>EC 31 + EC 27</u>			
12. List Any Attached Documents (i.e. map 6 of 20 maps, etc.) CENSUS BLOCK LISTING AND MAPS			

Does any portion of the newly established precinct split or divide any of the following?	Yes	No
13. School Corporation District Boundary		X
14. City or Town Boundary		X
15. City or Town Council District Boundary		X
16. Census Block Boundary		X
17. Other (Please Describe)		X

Method of Voting

18. Optical Scan Ballot Card Electronic Combination (Please Specify): _____

19. What is the designated location and address for the polling place for this precinct?
BOYS + GIRLS CLUB OF NW INDIANA
2009 E. 138TH ST.
EAST CHICAGO, IN 46312

(NOTE: This designation of a polling place remains in effect until later action by the county executive under state law.)

Precinct Change Reason

21. Briefly state the reason for the precinct change. (Attach additional sheet if necessary.)
COMBINING EC 31 + EC 27

Additional Information

22. Name and Contact Information Of County Election Staff Person Who Prepared This Form:
GENNY GASPAROVIC 219-755-3812

23. Does the county have access to Geographic Information System (GIS)? Yes No
Name and Contact Information Of County GIS Staff: **Annette Mellady 219-755-3795**

24. Does the county use Census Tiger files? Yes No

State Office Use Only

25. Type Of Geographic Files Used by County (If Known By Staff Of The Indiana Election Division Or Office Of Census Data)

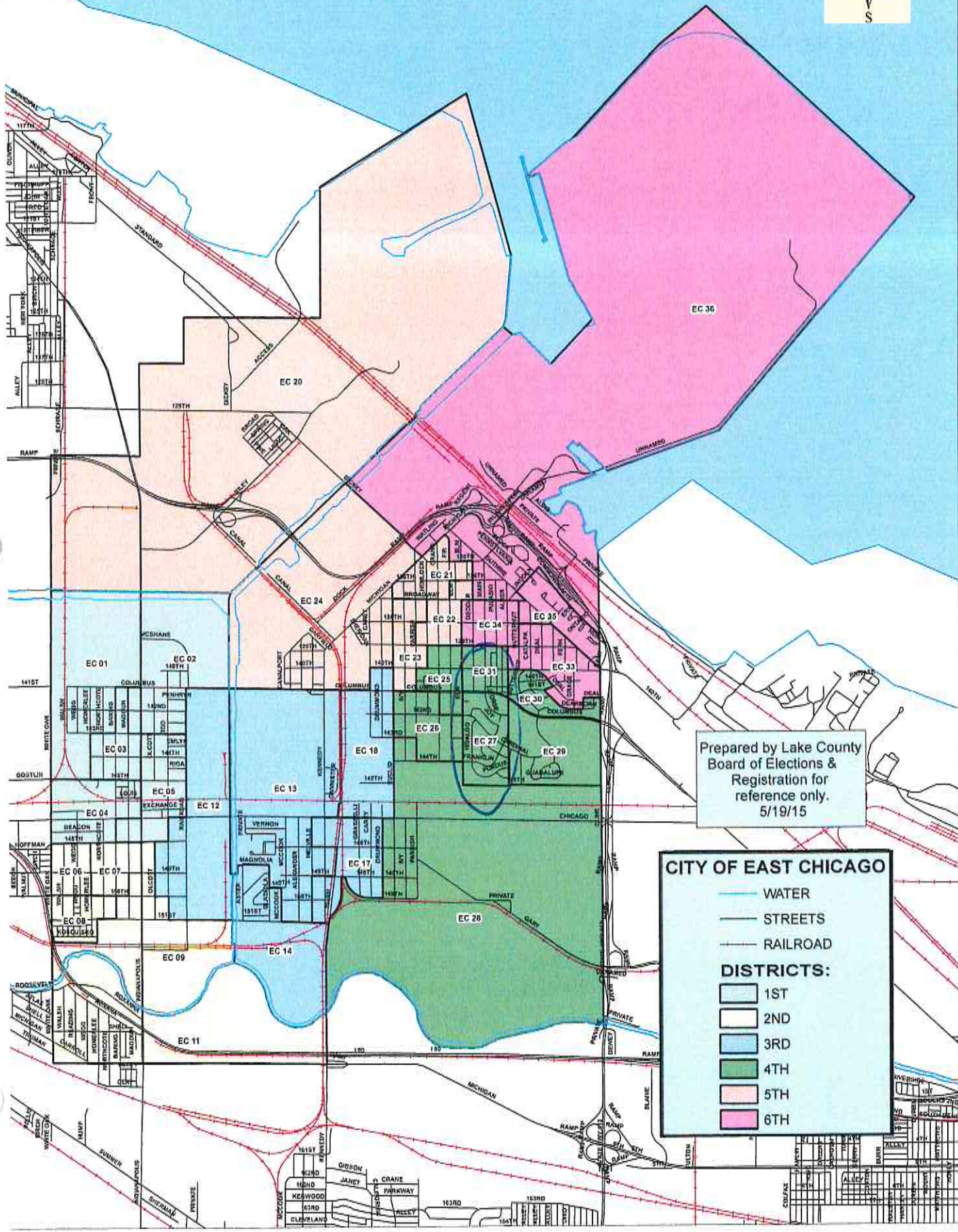
**EAST CHICAGO
PRECINCT 31**

180890309001005
180890309001006
180890309001007
180890309001008
180890309001009
180890309001011
180890309003004
180890309003005
180890309003006
180890309003013
180890309003014
180890309003015
180890309003016
180890309003038

EAST CHICAGO
PRECINCT 27

180890309003003
180890309003007
180890309003008
180890309003009
180890309003010
180890309003011
180890309003012
180890309003017
180890309003018
180890309003019
180890309003034
180890309003035
180890309003036
180890309003037
180890309003039
180890309003040

LAKE MICHIGAN



Prepared by Lake County Board of Elections & Registration for reference only. 5/19/15

CITY OF EAST CHICAGO

- WATER
- STREETS
- RAILROAD

DISTRICTS:

- 1ST
- 2ND
- 3RD
- 4TH
- 5TH
- 6TH



PRECINCT SUMMARY STATEMENT

(IEC-8)

State Form 13332 (R7/7-06)

Indiana Election Commission (IC 3-11-1.5-15) Name of County LAKE

INSTRUCTIONS: See Indiana Code 3-11-1.5-25 for periods during which precinct boundary changes may NOT take effect.
 Indiana Code 3-11-1.5-15 requires that a county include the following items in a proposed precinct establishment order submitted to the Indiana Election Division:

1. A map of each precinct to be established by the proposed order. A county may submit these maps in electronic form.
2. A description of the boundaries of each precinct to be established by the proposed order that identifies any census blocks located entirely within the precinct.
3. An estimated number of voters in each precinct to be established by the proposed order, based on the registration records maintained by the county voter registration office.
4. A statement designating a polling place for the precinct that complies with the polling place accessibility requirements.
5. Any additional information required by rules adopted by the Indiana Election Commission under IC 4-22-2.

General Precinct Information

1. Name Of Proposed Precinct <u>EC 35</u>		2. Is this a new precinct? <input checked="" type="checkbox"/> Yes <input type="checkbox"/> No	3. Election Division & STFID Number <i>(To Be Completed By Election Division)</i>
4. District Information Congressional <u>1</u> Indiana Senate <u>2</u> Indiana House <u>2</u>			
5. Number Of Active Voters (IC 3-5-2-1.7) <u>875</u>	6. Number Of Inactive Voters <u>153</u>	7. Number Of Registered Voters (Must Equal Total Of Active And Inactive Voters) <u>1028</u>	
8. Total Number Of Precincts In The County If Submission Is Approved Voting Precincts _____ Non-Voting Precincts _____			
9. Date Of County Executive's Adopted Order		10. Date Of First Election After Precincts Are Approved <u>NOV. 6, 2018</u>	
11. Precincts Affected By This Proposed Order (Complete a Precinct Summary Statement for each precinct. Please note that when changing boundaries of one precinct you will need to complete a separate IEC-8 for any other precinct affected by the change.) <u>EC 35 + EC 34</u>			

12. List Any Attached Documents (i.e. map 6 of 20 maps, etc.)
CENSUS BLOCK LISTING AND MAPS

Does any portion of the newly established precinct split or divide any of the following?	Yes	No
13. School Corporation District Boundary		X
14. City or Town Boundary		X
15. City or Town Council District Boundary		X
16. Census Block Boundary		X
17. Other (Please Describe)		X

Method of Voting

18. Optical Scan Ballot Card Electronic Combination (Please Specify): _____

19. What is the designated location and address for the polling place for this precinct?
LAKESIDE GARDEN RENTAL OFFICE
3804 ERIE CT. UNIT # 2
EAST CHICAGO, IN 46312
 (NOTE: This designation of a polling place remains in effect until later action by the county executive under state law.)

Precinct Change Reason

21. Briefly state the reason for the precinct change. (Attach additional sheet if necessary.)
COMBINING EC 35 + EC 34

Additional Information

22. Name and Contact Information Of County Election Staff Person Who Prepared This Form:
GENNY GASPAROVIC 219-755-3812

23. Does the county have access to Geographic Information System (GIS)? Yes No
 Name and Contact Information Of County GIS Staff: Annette Mellady 219-755-3795

24. Does the county use Census Tiger files? Yes No

State Office Use Only

25. Type Of Geographic Files Used by County (If Known By Staff Of The Indiana Election Division Or Office Of Census Data)

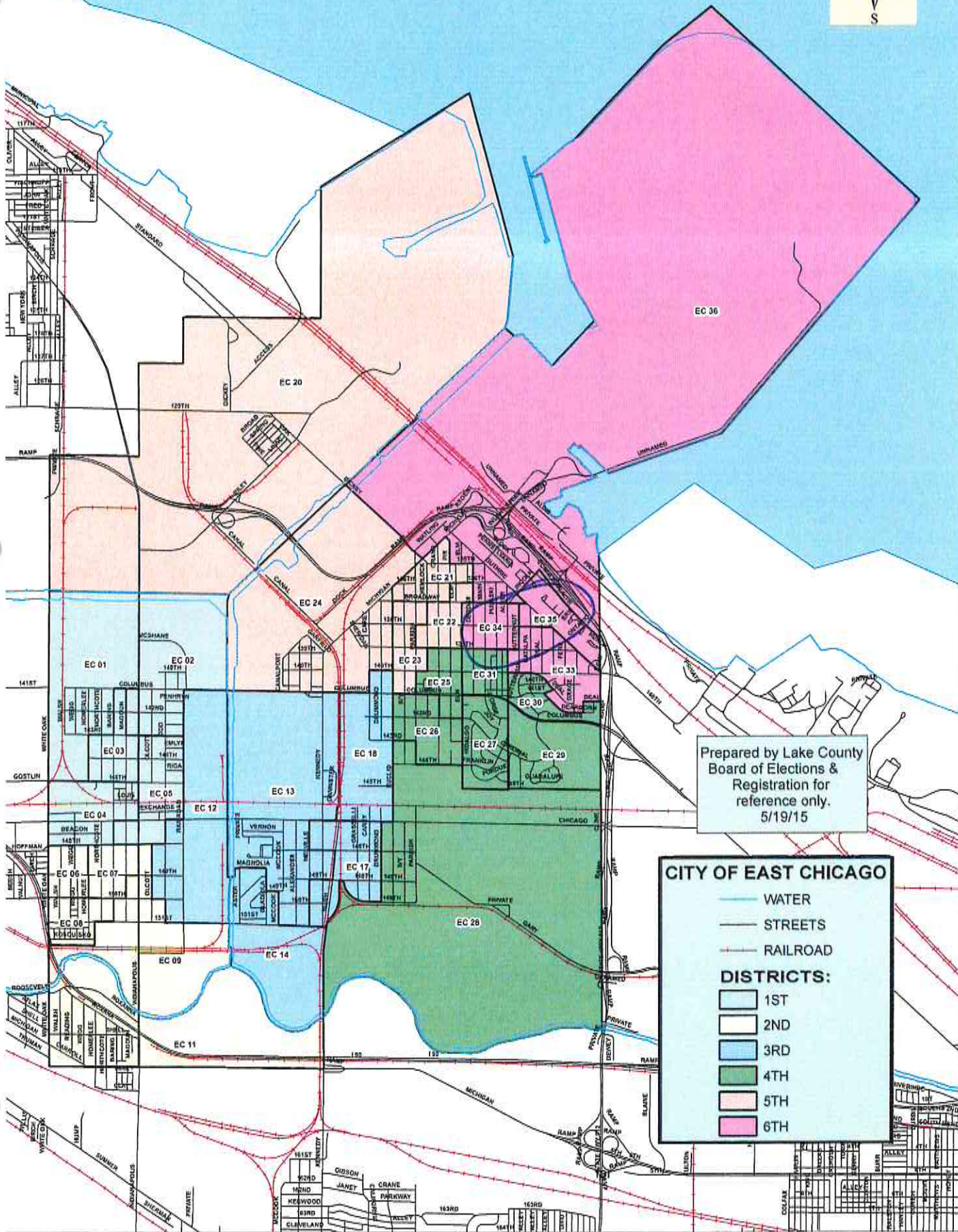
EAST CHICAGO
PRECINCT 35

180890301001021
180890301001022
180890301001027
180890301001028
180890301001029
180890301001030
180890301001031
180890301001032
180890301001033
180890301001036
180890301001037
180890301001038
180890309002000
180890309002003
180890310001012
180890310001013
180890310001014
180890310001016
180890310002000

EAST CHICAGO
PRECINCT 34

- 180890309001000
- 180890309001001
- 180890309001002
- 180890309001003
- 180890309001004
- 180890310001007
- 180890310001008
- 180890310001009
- 180890310001010
- 180890310001016

LAKE MICHIGAN



Prepared by Lake County
Board of Elections &
Registration for
reference only.
5/19/15

CITY OF EAST CHICAGO

- WATER
- STREETS
- RAILROAD

DISTRICTS:

- 1ST
- 2ND
- 3RD
- 4TH
- 5TH
- 6TH



PRECINCT SUMMARY STATEMENT

(IEC-8)

State Form 13332 (R/7-06)

Indiana Election Commission (IC 3-11-1.5-15) Name of County LAKE

- INSTRUCTIONS: See Indiana Code 3-11-1.5-25 for periods during which precinct boundary changes may NOT take effect.
 Indiana Code 3-11-1.5-15 requires that a county include the following items in a proposed precinct establishment order submitted to the Indiana Election Division:
1. A map of each precinct to be established by the proposed order. A county may submit these maps in electronic form.
 2. A description of the boundaries of each precinct to be established by the proposed order that identifies any census blocks located entirely within the precinct.
 3. An estimated number of voters in each precinct to be established by the proposed order, based on the registration records maintained by the county voter registration office.
 4. A statement designating a polling place for the precinct that complies with the polling place accessibility requirements.
 5. Any additional information required by rules adopted by the Indiana Election Commission under IC 4-22-2.

General Precinct Information

1. Name Of Proposed Precinct <u>G1-3</u>		2. Is this a new precinct? <input checked="" type="checkbox"/> Yes <input type="checkbox"/> No	3. Election Division & STFID Number (To Be Completed By Election Division)
4. District Information Congressional <u>1</u> Indiana Senate <u>3</u> Indiana House <u>3</u>			
5. Number Of Active Voters (IC 3-5-2-1.7) <u>874</u>	6. Number Of Inactive Voters <u>210</u>	7. Number Of Registered Voters (Must Equal Total Of Active And Inactive Voters) <u>1084</u>	
8. Total Number Of Precincts In The County If Submission Is Approved Voting Precincts _____ Non-Voting Precincts _____			
9. Date Of County Executive's Adopted Order		10. Date Of First Election After Precincts Are Approved <u>NOV. 6, 2018</u>	
11. Precincts Affected By This Proposed Order (Complete a Precinct Summary Statement for each precinct. Please note that when changing boundaries of one precinct you will need to complete a separate IEC-8 for any other precinct affected by the change.) <u>G1-3 & G1-6</u>			

12. List Any Attached Documents (i.e. map 6 of 20 maps, etc.) CENSUS BLOCK LISTING AND MAPS

Does any portion of the newly established precinct split or divide any of the following?	Yes	No
13. School Corporation District Boundary		X
14. City or Town Boundary		X
15. City or Town Council District Boundary		X
16. Census Block Boundary		X
17. Other (Please Describe)		X

Method of Voting

18. Optical Scan Ballot Card Electronic Combination (Please Specify): _____

19. What is the designated location and address for the polling place for this precinct?
WOODLAKE VILLAGE COMMUNITY CENTER
8901 E 5TH AVE
GARY IN
 (NOTE: This designation of a polling place remains in effect until later action by the county executive under state law.)

Precinct Change Reason

21. Briefly state the reason for the precinct change. (Attach additional sheet if necessary.)
Combine G1-3 & G1-6

Additional Information

22. Name and Contact Information Of County Election Staff Person Who Prepared This Form:
GENNY GASPAROVIC 219-755-3812

23. Does the county have access to Geographic Information System (GIS)? Yes No
 Name and Contact Information Of County GIS Staff: Annette Mellady 219-755-3795

24. Does the county use Census Tiger files? Yes No

State Office Use Only

25. Type Of Geographic Files Used by County (If Known By Staff Of The Indiana Election Division Or Office Of Census Data)

GARY PRECINCT
1-05

180890102012001
180890102012011
180890102012012
180890102012013
180890102012014
180890102012015
180890102012016
180890102012017
180890102012018
180890102012019
180890102012020
180890102012021
180890102012025
180890102012026
180890102012027
180890102012028
180890102012029
180890102012060

GARY PRECINCT
1-06

- 180890101002031
- 180890101002032
- 180890101002033
- 180890102011042
- 180890102012000
- 180890102012002
- 180890102012003
- 180890102012004
- 180890102012005
- 180890102012006
- 180890102012007
- 180890102012008
- 180890102012009
- 180890102012010
- 180890102012022
- 180890102012023
- 180890102012024
- 180890102012030
- 180890102012031
- 180890102012032
- 180890102012033
- 180890102012034
- 180890102012035
- 180890102012036
- 180890102012037
- 180890102012038
- 180890102012039
- 180890102012047
- 180890102012048
- 180890102012049
- 180890102012050
- 180890102012051
- 180890102012052
- 180890102012053
- 180890102012054
- 180890102012055
- 180890102012056
- 180890102012058
- 180890102012059

GEOID10

180890102012061

180890102012062

180890102012063

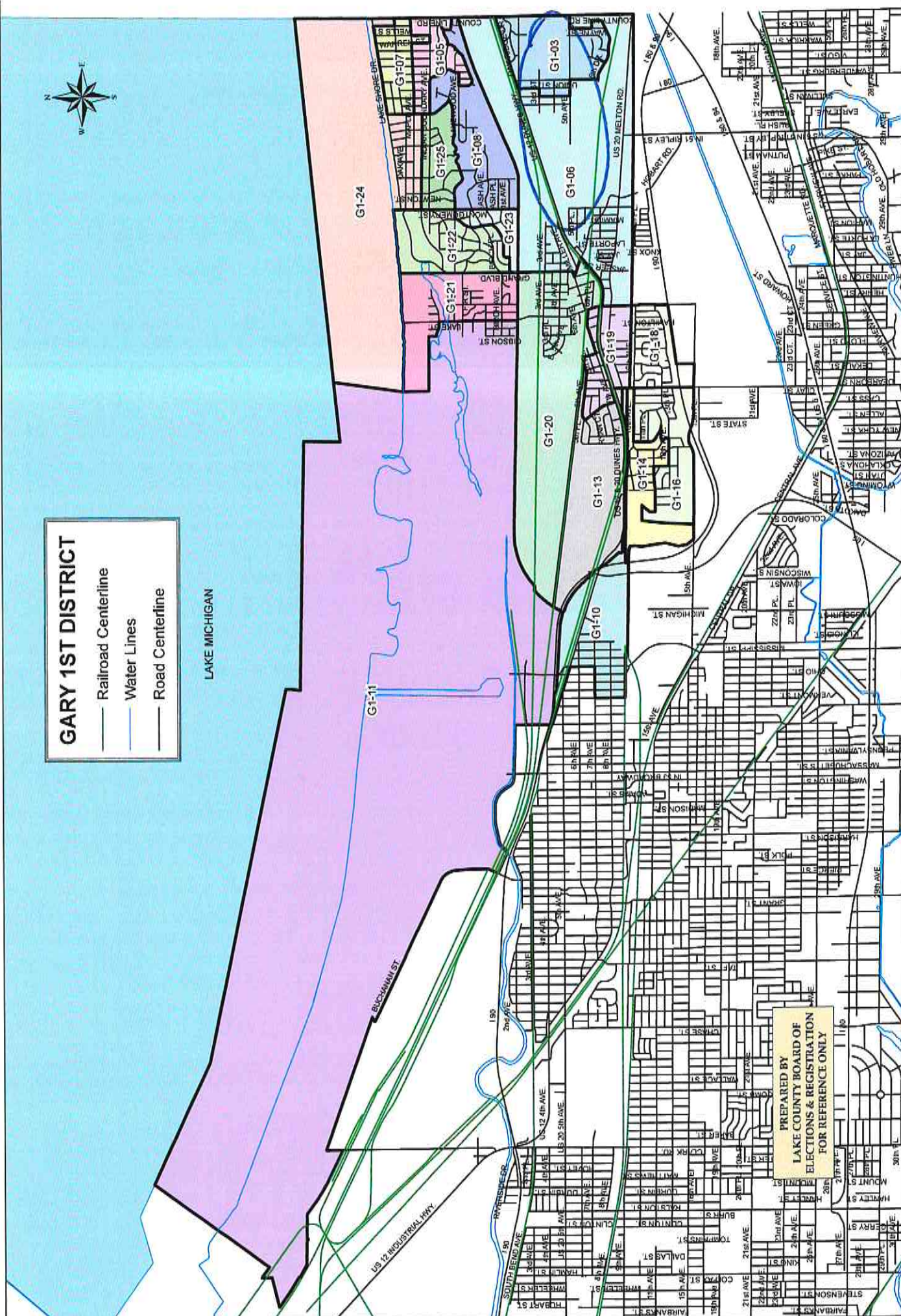


GARY 1ST DISTRICT

- Railroad Centerline
- Water Lines
- Road Centerline

LAKE MICHIGAN

PREPARED BY
LAKE COUNTY BOARD OF
ELECTIONS & REGISTRATION
FOR REFERENCE ONLY





PRECINCT SUMMARY STATEMENT

(IEC-8)

State Form 13332 (R7/7-06)

Indiana Election Commission (IC 3-11-1.5-15) Name of County LAKE

INSTRUCTIONS: See Indiana Code 3-11-1.5-25 for periods during which precinct boundary changes may NOT take effect.

Indiana Code 3-11-1.5-15 requires that a county include the following items in a proposed precinct establishment order submitted to the Indiana Election Division:

1. A map of each precinct to be established by the proposed order. A county may submit these maps in electronic form.
2. A description of the boundaries of each precinct to be established by the proposed order that identifies any census blocks located entirely within the precinct.
3. An estimated number of voters in each precinct to be established by the proposed order, based on the registration records maintained by the county voter registration office.
4. A statement designating a polling place for the precinct that complies with the polling place accessibility requirements.
5. Any additional information required by rules adopted by the Indiana Election Commission under IC 4-22-2.

General Precinct Information

1. Name Of Proposed Precinct G1-8		2. Is this a new precinct? <input checked="" type="checkbox"/> Yes <input type="checkbox"/> No	3. Election Division & STFID Number <i>(To Be Completed By Election Division)</i>
4. District Information Congressional <u>1</u> Indiana Senate <u>5</u> Indiana House <u>3</u>			
5. Number Of Active Voters (IC 3-5-2-1.7) 1344	6. Number Of Inactive Voters 93	7. Number Of Registered Voters (Must Equal Total Of Active And Inactive Voters) 1437	
8. Total Number Of Precincts In The County If Submission Is Approved Voting Precincts _____ Non-Voting Precincts _____			
9. Date Of County Executive's Adopted Order		10. Date Of First Election After Precincts Are Approved NOV. 6, 2018	
11. Precincts Affected By This Proposed Order (Complete a Precinct Summary Statement for each precinct. Please note that when changing boundaries of one precinct you will need to complete a separate IEC-8 for any other precinct affected by the change.) G1-8, G1-25 + G1-23			

12. List Any Attached Documents (i.e. map 6 of 20 maps, etc.)
CENSUS BLOCK LISTING AND MAPS

Does any portion of the newly established precinct split or divide any of the following?	Yes	No
13. School Corporation District Boundary		X
14. City or Town Boundary		X
15. City or Town Council District Boundary		X
16. Census Block Boundary		X
17. Other (Please Describe)		X

Method of Voting

18. Optical Scan Ballot Card Electronic Combination (Please Specify): _____

19. What is the designated location and address for the polling place for this precinct?
**BANNACK ACHIEVEMENT CENTER
301 N HARKE ST
GARY IN**

(NOTE: This designation of a polling place remains in effect until later action by the county executive under state law.)

Precinct Change Reason

21. Briefly state the reason for the precinct change. (Attach additional sheet if necessary.)
COMBINE G1-8 + G1-25 + G1-23

Additional Information

22. Name and Contact Information Of County Election Staff Person Who Prepared This Form:
GENNY GASPAROVIC 219-755-3812

23. Does the county have access to Geographic Information System (GIS)? Yes No
Name and Contact Information Of County GIS Staff: **Annette Mellady 219-755-3795**

24. Does the county use Census Tiger files? Yes No

State Office Use Only

25. Type Of Geographic Files Used by County (If Known By Staff Of The Indiana Election Division Or Office Of Census Data)

GARY PRECINCT
1-08

180890101002003
180890101002007
180890101002014
180890101002015
180890101002016
180890101002017
180890101002018
180890101002019
180890101002020
180890101002021
180890101002022
180890101002025
180890101002026
180890101002028
180890101002029
180890101002030

P18

GEOID10

GARY PRECINCT

1-25

180890101004011
180890101004012
180890101004013
180890101004014
180890101004015
180890101004022
180890101004023
180890101004024
180890101004025
180890101004026
180890101004027
180890101004028
180890101004029
180890101004030

P18

GEOID10

GARY PRECINCT
1-23

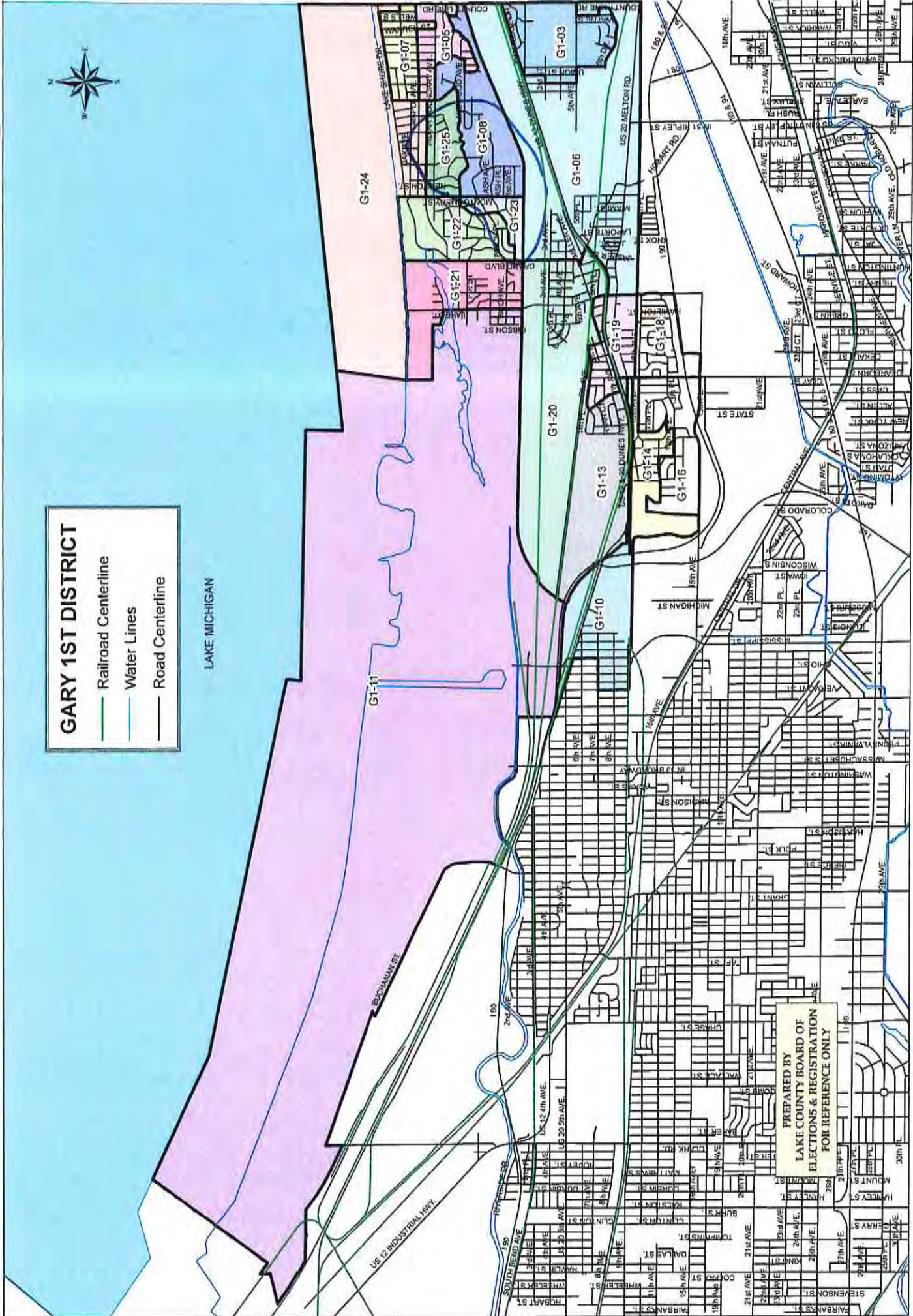
180890101002027
180890101002034
180890101003011
180890101003012
180890101003018
180890101003019
180890101003020
180890101003021
180890101003022

GARY 1ST DISTRICT

-  Railroad Centerline
-  Water Lines
-  Road Centerline



LAKE MICHIGAN



PREPARED BY
LAKE COUNTY BOARD OF
ELECTIONS & REGISTRATION
FOR REFERENCE ONLY



PRECINCT SUMMARY STATEMENT

(IEC-8)

State Form 13332 (R7/7-06)

Indiana Election Commission (IC 3-11-1.5-15) Name of County LAKE

INSTRUCTIONS: See Indiana Code 3-11-1.5-25 for periods during which precinct boundary changes may NOT take effect. Indiana Code 3-11-1.5-15 requires that a county include the following items in a proposed precinct establishment order submitted to the Indiana Election Division:

1. A map of each precinct to be established by the proposed order. A county may submit these maps in electronic form.
2. A description of the boundaries of each precinct to be established by the proposed order that identifies any census blocks located entirely within the precinct.
3. An estimated number of voters in each precinct to be established by the proposed order, based on the registration records maintained by the county voter registration office.
4. A statement designating a polling place for the precinct that complies with the polling place accessibility requirements.
5. Any additional information required by rules adopted by the Indiana Election Commission under IC 4-22-2.

General Precinct Information

1. Name Of Proposed Precinct G-1-16	2. Is this a new precinct? <input checked="" type="checkbox"/> Yes <input type="checkbox"/> No	3. Election Division & STFID Number <i>(To Be Completed By Election Division)</i>
4. District Information Congressional <u>1</u> Indiana Senate <u>3</u> Indiana House <u>3</u>		
5. Number Of Active Voters (IC 3-5-7-7) 941	6. Number Of Inactive Voters 98	7. Number Of Registered Voters (Must Equal Total Of Active And Inactive Voters) 1039
8. Total Number Of Precincts In The County If Submission Is Approved Voting Precincts _____ Non-Voting Precincts _____		
9. Date Of County Executive's Adopted Order	10. Date Of First Election After Precincts Are Approved NOV. 6, 2018	
11. Precincts Affected By This Proposed Order (Complete a Precinct Summary Statement for each precinct. Please note that when changing boundaries of one precinct you will need to complete a separate IEC-8 for any other precinct affected by the change.) G-1-16 & G-1-14		

12. List Any Attached Documents (i.e. map & 20 maps, etc.)
CENSUS BLOCK LISTING AND MAPS

Does any portion of the newly established precinct split or divide any of the following?	Yes	No
13. School Corporation District Boundary		X
14. City or Town Boundary		X
15. City or Town Council District Boundary		X
16. Census Block Boundary		X
17. Other (Please Describe)		X

Method of Voting

18. Optical Scan Ballot Card Electronic Combination (Please Specify): _____

19. What is the designated location and address for the polling place for this precinct?
**MIRACLE Temple Church
4709 E 13th Ave
Cody TN**

(NOTE: This designation of a polling place remains in effect until later action by the county executive under state law.)

20. Does this polling place meet Indiana's polling place accessibility requirements? Yes No

Precinct Change Reason

21. Briefly state the reason for the precinct change. (Attach additional sheet if necessary.)
- Combine G-1-16 & G-1-14

Additional Information

22. Name and Contact Information Of County Election Staff Person Who Prepared This Form:
GENNY GASPAROVIC 219-755-3812

23. Does the county have access to Geographic Information System (GIS)? Yes No
Name and Contact Information Of County GIS Staff: **Annette Mellady 219-755-3795**

24. Does the county use Census Tiger files? Yes No

State Office Use Only

25. Type Of Geographic Files Used by County (If Known By Staff Of The Indiana Election Division Or Office Of Census Data)

GARY PRECINCT

1-16

180890115002005
180890115002006
180890115002007
180890115002008
180890115002009
180890115002010
180890115002011
180890115002012
180890115002013
180890115002014
180890115002015
180890115002016
180890115002018
180890115002019
180890115003014
180890115003019
180890115003020
180890115003021
180890115003027
180890115003028
180890115003029
180890115003030
180890115003031
180890115003032
180890115003037
180890115003054
180890115003066

GARY PRECINCT
J-14

180890115002000
180890115002001
180890115002002
180890115002003
180890115002004
180890115002017
180890115003000
180890115003001
180890115003002
180890115003003
180890115003004
180890115003005
180890115003006
180890115003007
180890115003008
180890115003009
180890115003010
180890115003011
180890115003012
180890115003013
180890115003015
180890115003016
180890115003017
180890115003018
180890115003022
180890115003023
180890115003024
180890115003025
180890115003026

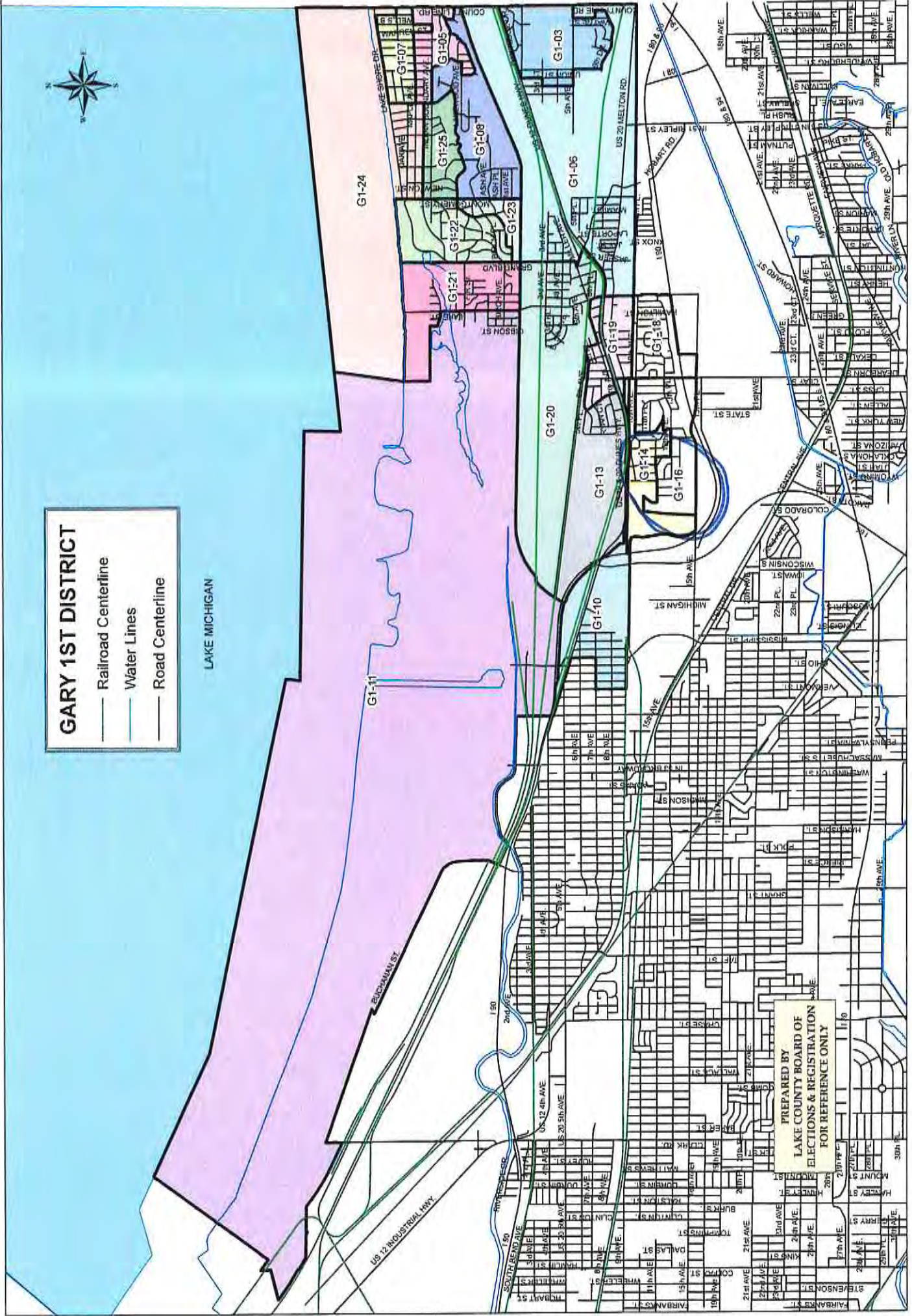


GARY 1ST DISTRICT

- Railroad Centerline
- Water Lines
- Road Centerline

LAKE MICHIGAN

PREPARED BY
LAKE COUNTY BOARD OF
ELECTIONS & REGISTRATION
FOR REFERENCE ONLY





PRECINCT SUMMARY STATEMENT

(IEC-8)

State Form 13332 (R7/7-06)

Indiana Election Commission (IC 3-11-1.5-15) Name of County LAKE

INSTRUCTIONS: See Indiana Code 3-11-1.5-25 for periods during which precinct boundary changes may NOT take effect.
 Indiana Code 3-11-1.5-15 requires that a county include the following items in a proposed precinct establishment order submitted to the Indiana Election Division:

1. A map of each precinct to be established by the proposed order. A county may submit these maps in electronic form.
2. A description of the boundaries of each precinct to be established by the proposed order that identifies any census blocks located entirely within the precinct.
3. An estimated number of voters in each precinct to be established by the proposed order, based on the registration records maintained by the county voter registration office.
4. A statement designating a polling place for the precinct that complies with the polling place accessibility requirements.
5. Any additional information required by rules adopted by the Indiana Election Commission under IC 4-22-2.

General Precinct Information

1. Name Of Proposed Precinct <u>G 1-18</u>	2. Is this a new precinct? <input checked="" type="checkbox"/> Yes <input type="checkbox"/> No	3. Election Division & STFID Number <i>(To Be Completed By Election Division)</i>
---	---	--

4. District Information
 Congressional 1 Indiana Senate 3 Indiana House 3

5. Number Of Active Voters (IC 3-5-2-1.7) <u>941</u>	6. Number Of Inactive Voters <u>98</u>	7. Number Of Registered Voters (Must Equal Total Of Active And Inactive Voters) <u>1039</u>
---	---	--

8. Total Number Of Precincts In The County If Submission Is Approved:
 Voting Precincts _____ Non-Voting Precincts _____

9. Date Of County Executive's Adopted Order	10. Date Of First Election After Precincts Are Approved <u>Nov. 6, 2018</u>
---	--

11. Precincts Affected By This Proposed Order (Complete a Precinct Summary Statement for each precinct. Please note that when changing boundaries of one precinct you will need to complete a separate IEC-8 for any other precinct affected by the change.)
G 1-18 & G 1-19

12. List Any Attached Documents (i.e. map 6 of 20 maps, etc.)
CENSUS BLOCK LISTING AND MAPS

Does any portion of the newly established precinct split or divide any of the following?	Yes	No
13. School Corporation District Boundary		X
14. City or Town Boundary		X
15. City or Town Council District Boundary		X
16. Census Block Boundary		X
17. Other (Please Describe)		X

Method of Voting

18. Optical Scan Ballot Card Electronic Combination (Please Specify): _____

19. What is the designated location and address for the polling place for this precinct?
Miracle Temple Church
4707 E 13th Ave
GARY IN
 (NOTE: This designation of a polling place remains in effect until later action by the county executive under state law.)

20. Does this polling place meet Indiana's polling place accessibility requirements? Yes No

Precinct Change Reason

21. Briefly state the reason for the precinct change. (Attach additional sheet if necessary.)
Combine G 1-18 & G 1-19

Additional Information

22. Name and Contact Information Of County Election Staff Person Who Prepared This Form:
GENNY GASPAROVIC 219-755-3812

23. Does the county have access to Geographic Information System (GIS)? Yes No
 Name and Contact Information Of County GIS Staff: Annette Mellady 219-755-3795

24. Does the county use Census Tiger files? Yes No

State Office Use Only

25. Type Of Geographic Files Used by County (If Known By Staff Of The Indiana Election Division Or Office Of Census Data)

GARY PRECINCT
1-18

180890115001000
180890115001001
180890115001002
180890115001003
180890115001004
180890115001005
180890115001006
180890115001007
180890115001008
180890115001009
180890115001010
180890115001011
180890115001012
180890115001013
180890115001014
180890115001015
180890115001016
180890115001017
180890115001019
180890115001020

GARY PRECINCT

1-19

180890102014005
180890102014008
180890102014009
180890102014010
180890102014011
180890102014012
180890102014013
180890102014014
180890102014015
180890102014016
180890102014017
180890102014018
180890102014019
180890102014020
180890102014021
180890102014024
180890102014028
180890102014029
180890102014030
180890102014031
180890102014032
180890102014033

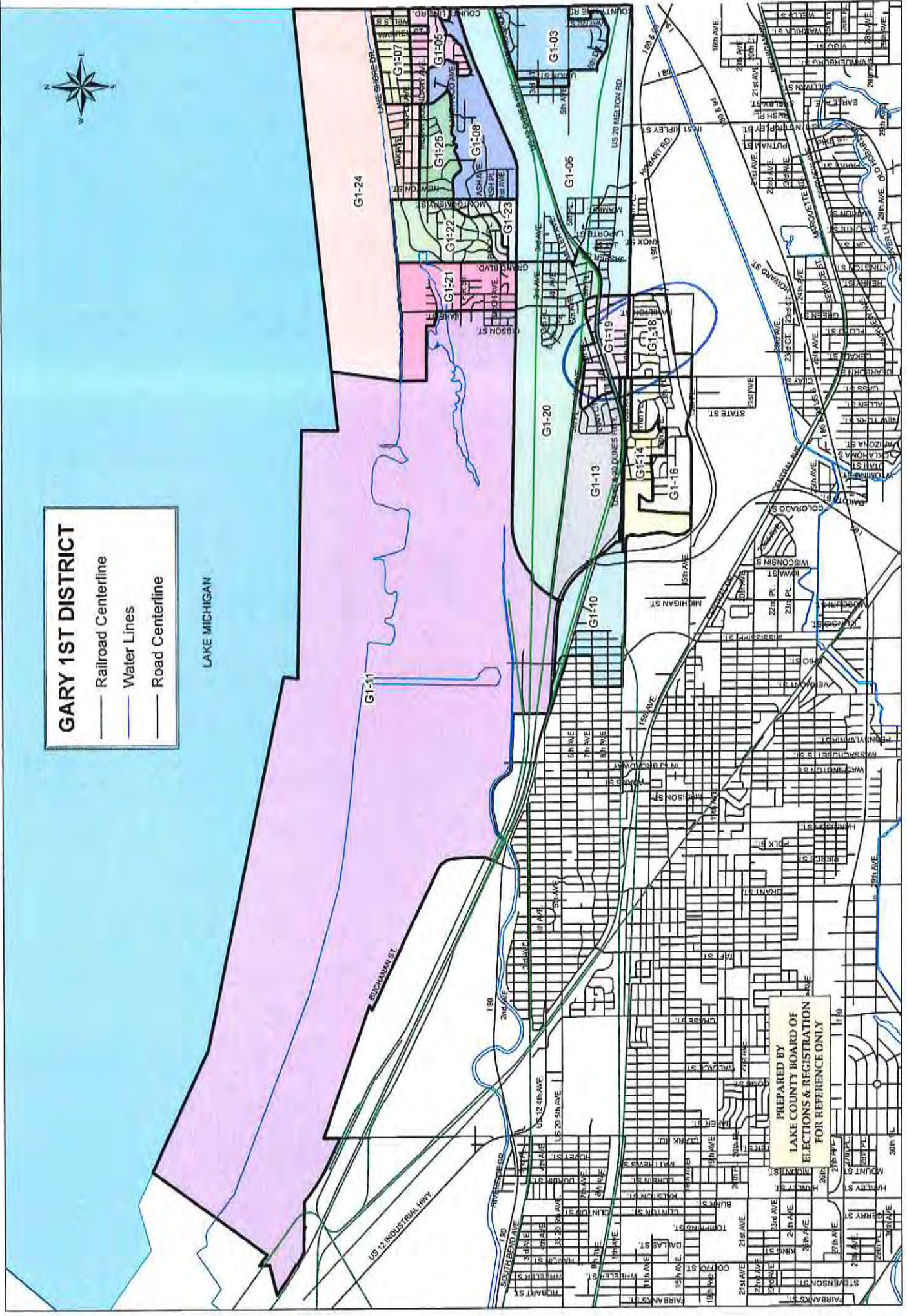
GARY 1ST DISTRICT

- Railroad Centerline
- Water Lines
- Road Centerline



LAKE MICHIGAN

PREPARED BY
LAKE COUNTY BOARD OF
ELECTIONS & REGISTRATION
FOR REFERENCE ONLY





PRECINCT SUMMARY STATEMENT

(IEC-8)

State Form 13332 (R/7-06)

Indiana Election Commission (IC 3-11-1.5-15) Name of County LAKE

- INSTRUCTIONS:** See Indiana Code 3-11-1.5-25 for periods during which precinct boundary changes may NOT take effect.
- Indiana Code 3-11-1.5-15 requires that a county include the following items in a proposed precinct establishment order submitted to the Indiana Election Division:
1. A map of each precinct to be established by the proposed order. A county may submit these maps in electronic form.
 2. A description of the boundaries of each precinct to be established by the proposed order that identifies any census blocks located entirely within the precinct.
 3. An estimated number of voters in each precinct to be established by the proposed order, based on the registration records maintained by the county voter registration office.
 4. A statement designating a polling place for the precinct that complies with the polling place accessibility requirements.
 5. Any additional information required by rules adopted by the Indiana Election Commission under IC 4-22-2.

General Precinct Information

1. Name Of Proposed Precinct <u>G1-20</u>	2. Is this a new precinct? <input checked="" type="checkbox"/> Yes <input type="checkbox"/> No	3. Election Division & STFID Number (To Be Completed By Election Division)
--	---	---

4. District Information

Congressional 1 Indiana Senate 3 Indiana House 3

5. Number Of Active Voters (IC 3-5-2-1.7) <u>1075</u>	6. Number Of Inactive Voters <u>245</u>	7. Number Of Registered Voters (Must Equal Total Of Active And Inactive Voters) <u>1320</u>
--	--	--

8. Total Number Of Precincts In The County If Submission Is Approved

Voting Precincts _____ Non-Voting Precincts _____

9. Date Of County Executive's Adopted Order	10. Date Of First Election After Precincts Are Approved <u>NOV. 6, 2018</u>
---	--

11. Precincts Affected By This Proposed Order (Complete a Precinct Summary Statement for each precinct. Please note that when changing boundaries of one precinct you will need to complete a separate IEC-8 for any other precinct affected by the change.)

G1-20 & G1-13

12. List Any Attached Documents (i.e. map 6 of 20 maps, etc.)

CENSUS BLOCK LISTING AND MAPS

Does any portion of the newly established precinct split or divide any of the following?	Yes	No
13. School Corporation District Boundary		X
14. City or Town Boundary		X
15. City or Town Council District Boundary		X
16. Census Block Boundary		X
17. Other (Please Describe)		X

Method of Voting

18. Optical Scan Ballot Card Electronic Combination (Please Specify): _____

19. What is the designated location and address for the polling place for this precinct?

GARY PUBLIC LIBRARY (WOODSON BRANCH)
501 S LAKE ST
GARY IN

(NOTE: This designation of a polling place remains in effect until later action by the county executive under state law.)

20. Does this polling place meet Indiana's polling place accessibility requirements? Yes No

Precinct Change Reason

21. Briefly state the reason for the precinct change. (Attach additional sheet if necessary.)

Combine G1-20 & G1-13

Additional Information

22. Name and Contact Information Of County Election Staff Person Who Prepared This Form:

GENNY GASPAROVIC 219-755-3812

23. Does the county have access to Geographic Information System (GIS)? Yes No

Name and Contact Information Of County GIS Staff: Annette Mellady 219-755-3795

24. Does the county use Census Tiger files? Yes No

State Office Use Only

25. Type Of Geographic Files Used by County (If Known By Staff Of The Indiana Election Division Or Office Of Census Data)

GARY PRECINCT

1-20

- 180890102011014
- 180890102011016
- 180890102011017
- 180890102011018
- 180890102011019
- 180890102011020
- 180890102011021
- 180890102011022
- 180890102011023
- 180890102011024
- 180890102011025
- 180890102011026
- 180890102011027
- 180890102011028
- 180890102011029
- 180890102011030
- 180890102011031
- 180890102011032
- 180890102011033
- 180890102011034
- 180890102011035
- 180890102011036
- 180890102011037
- 180890102011038
- 180890102011039
- 180890102011040
- 180890102011041
- 180890102012040
- 180890102012041
- 180890102012042
- 180890102012043
- 180890102012044
- 180890102012045
- 180890102012046
- 180890102012057
- 180890102013022
- 180890102013023
- 180890102013024
- 180890102013025

P18

GEOID10

180890102013026
180890102013027
180890102013028
180890102013029
180890102013030
180890102013031
180890102013032
180890102013033
180890102013034
180890102013035
180890102013036
180890102013037
180890102013038
180890102013039
180890102013040
180890102014000
180890102052205

P18

GEOID10

GARY PRECINCT

1-13

180890102014001
180890102014002
180890102014003
180890102014004
180890102014006
180890102014007
180890102014022
180890102014023
180890102014025
180890102014026
180890102014027
180890102014035
180890102052219
180890102052220
180890102052221
180890102052222
180890102052223
180890102052224
180890102052226
180890102052228
180890102052245
180890102052246

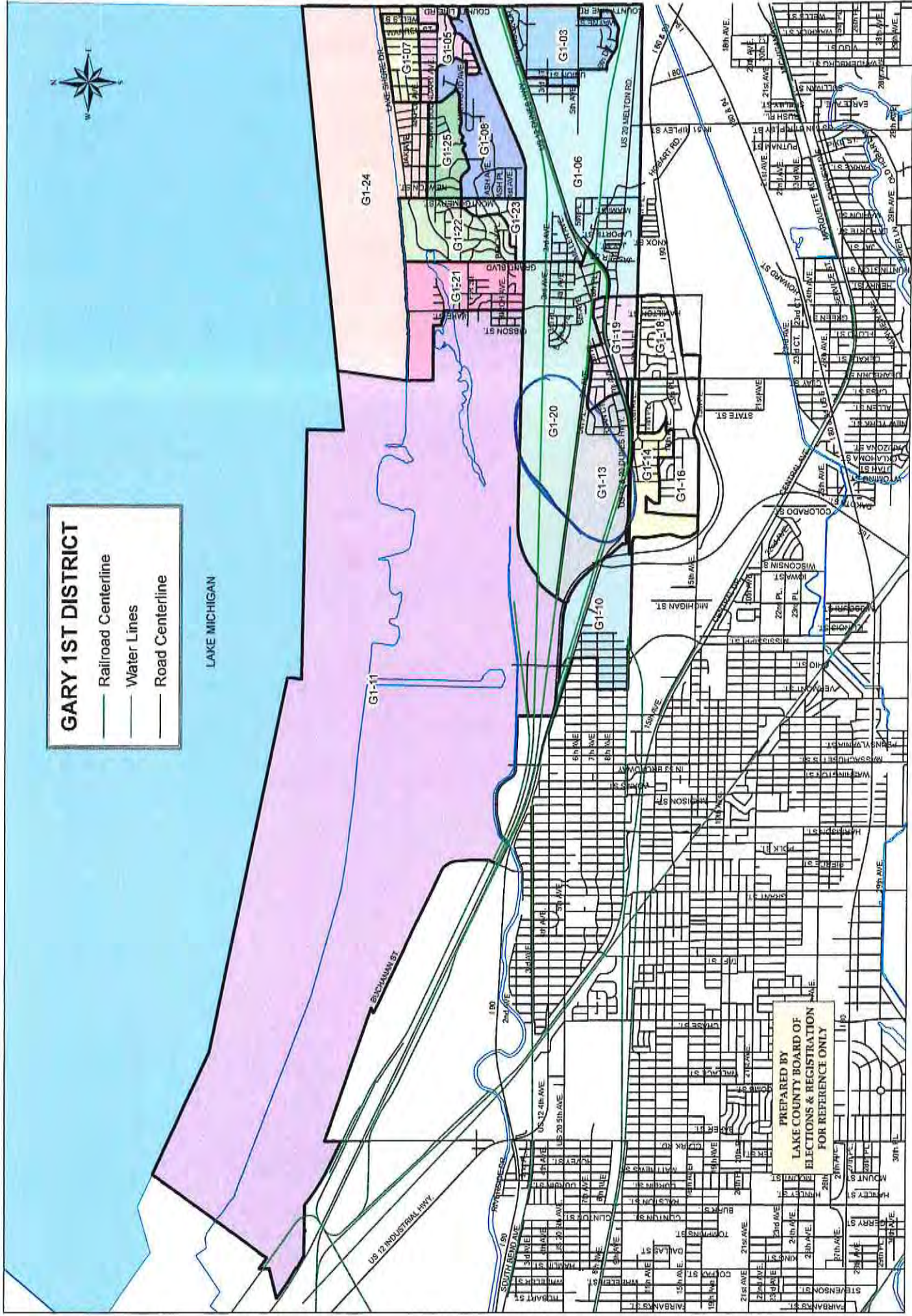
GARY 1ST DISTRICT

- Railroad Centerline
- Water Lines
- Road Centerline



LAKE MICHIGAN

PREPARED BY
LAKE COUNTY BOARD OF
ELECTIONS & REGISTRATION
FOR REFERENCE ONLY





PRECINCT SUMMARY STATEMENT

(IEC-8)

State Form 13332 (R7/7-06)

Indiana Election Commission (IC 3-11-1.5-15)

Name of County LAKE

INSTRUCTIONS: See Indiana Code 3-11-1.5-25 for periods during which precinct boundary changes may NOT take effect. Indiana Code 3-11-1.5-15 requires that a county include the following items in a proposed precinct establishment order submitted to the Indiana Election Division:

1. A map of each precinct to be established by the proposed order. A county may submit these maps in electronic form.
2. A description of the boundaries of each precinct to be established by the proposed order that identifies any census blocks located entirely within the precinct.
3. An estimated number of voters in each precinct to be established by the proposed order, based on the registration records maintained by the county voter registration office.
4. A statement designating a polling place for the precinct that complies with the polling place accessibility requirements.
5. Any additional information required by rules adopted by the Indiana Election Commission under IC 4-22-2.

General Precinct Information

1. Name Of Proposed Precinct <u>G 1-22</u>		2. Is this a new precinct? <input checked="" type="checkbox"/> Yes <input type="checkbox"/> No		3. Election Division & STFID Number (To Be Completed By Election Division)	
4. District Information Congressional <u>1</u> Indiana Senate <u>3</u> Indiana House <u>3</u>					
5. Number Of Active Voters (IC 3-5-2-1.7) <u>1289</u>		6. Number Of Inactive Voters <u>157</u>		7. Number Of Registered Voters (Must Equal Total Of Active And Inactive Voters) <u>1446</u>	
8. Total Number Of Precincts In The County If Submission Is Approved					
9. Date Of County Executive's Adopted Order			10. Date Of First Election After Precincts Are Approved <u>NOV. 6, 2018</u>		
11. Precincts Affected By This Proposed Order (Complete a Precinct Summary Statement for each precinct. Please note that when changing boundaries of one precinct you will need to complete a separate IEC-8 for any other precinct affected by the change.) <u>G 1-22, G 1-21 & G 1-11</u>					
12. List Any Attached Documents (i.e. map 6 of 20 maps, etc.)					

CENSUS BLOCK LISTING AND MAPS

Does any portion of the newly established precinct split or divide any of the following?	Yes	No
13. School Corporation District Boundary		X
14. City or Town Boundary		X
15. City or Town Council District Boundary		X
16. Census Block Boundary		X
17. Other (Please Describe)		X

Method of Voting

18. Optical Scan Ballot Card Electronic Combination (Please Specify): _____

19. What is the designated location and address for the polling place for this precinct?
MARGUERITE UNITED METHODIST CHURCH
215 N GRAND BLVD
GARY IN
(NOTE: This designation of a polling place remains in effect until later action by the county executive under state law.)

Precinct Change Reason

21. Briefly state the reason for the precinct change. (Attach additional sheet if necessary.)
Combine G1-22, G1-21 & G1-11

Additional Information

22. Name and Contact Information Of County Election Staff Person Who Prepared This Form:
GENNY GASPAROVIC 219-755-3812

23. Does the county have access to Geographic Information System (GIS)? Yes No
Name and Contact Information Of County GIS Staff: Annette Mellady 219-755-3795

24. Does the county use Census Tiger files? Yes No

State Office Use Only

25. Type Of Geographic Files Used by County (If Known By Staff Of The Indiana Election Division Or Office Of Census Data)

P18

GEOID10

GARY PRECINCT
1-22

180890101003000
180890101003001
180890101003002
180890101003003
180890101003004
180890101003005
180890101003006
180890101003007
180890101003008
180890101003009
180890101003010
180890101003013
180890101003014
180890101003015
180890101003016
180890101003017

P18

GEOID10

GARY PRECINCT
1-21

180890102011003
180890102011004
180890102011005
180890102011006
180890102011007
180890102011009
180890102011010
180890102011011
180890102011012
180890102011013
180890102011015
180890102013000
180890102013003

P18

GEOID10

WATER PRECIPITATION
1-17

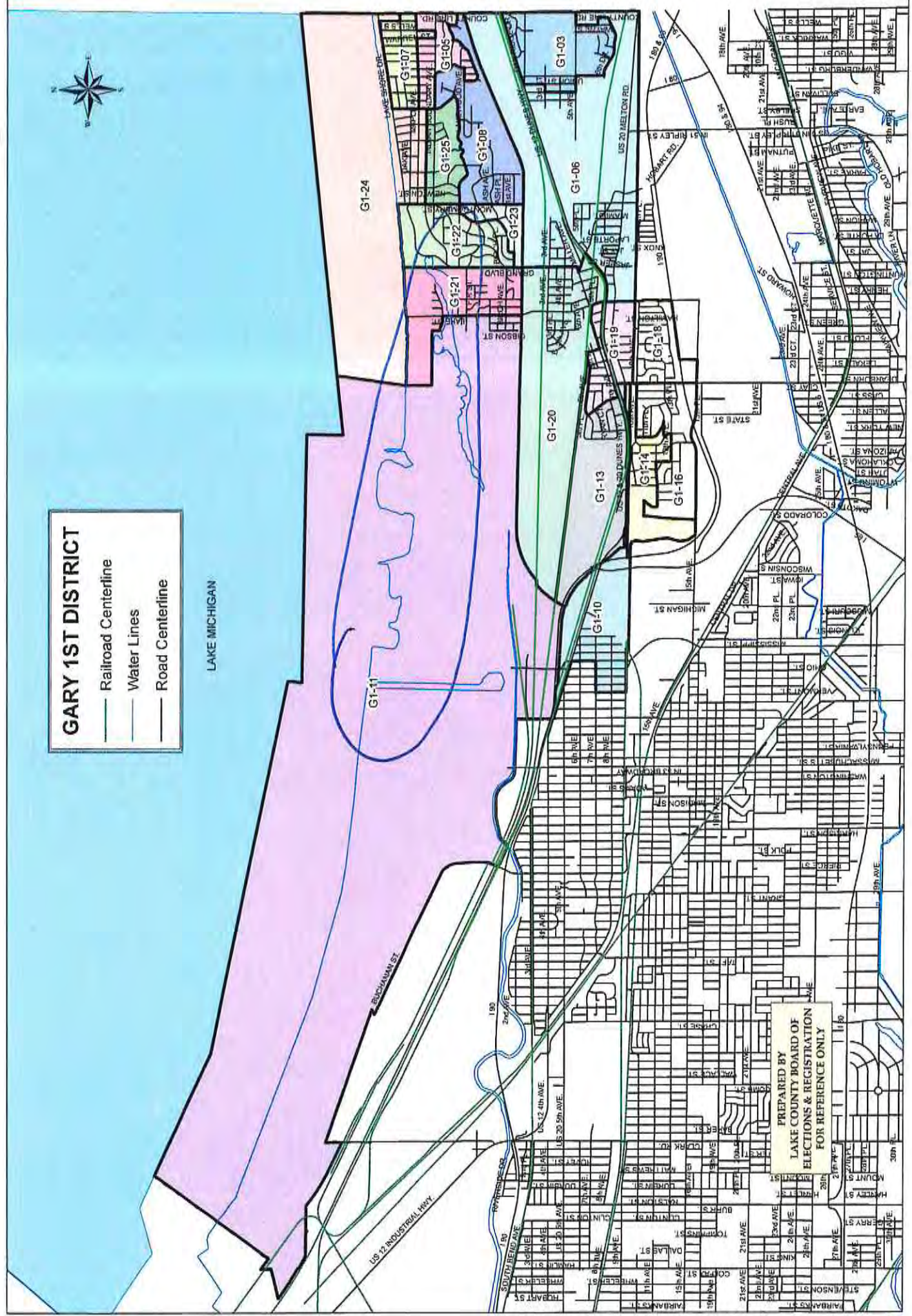
180890102011002
180890102011008
180890102013001
180890102013002
180890102013004
180890102013005
180890102013006
180890102013007
180890102013008
180890102013009
180890102013010
180890102013011
180890102013012
180890102013013
180890102013014
180890102013015
180890102013016
180890102013017
180890102013018
180890102013019
180890102013020
180890102013021
180890102033000
180890102033001
180890102033002
180890102033003
180890102033004
180890102033005
180890102033006
180890102033007
180890102033008
180890102033009
180890102033010
180890102033011
180890102033012
180890102033013
180890102033014
180890102033015
180890102033016



GARY 1ST DISTRICT

- Railroad Centerline
- Water Lines
- Road Centerline

LAKE MICHIGAN





PRECINCT SUMMARY STATEMENT

(IEC-8)

State Form 13332 (R7/7-06)

Indiana Election Commission (IC 3-11-1.5-15) Name of County LAKE

INSTRUCTIONS: See Indiana Code 3-11-1.5-25 for periods during which precinct boundary changes may NOT take effect. Indiana Code 3-11-1.5-15 requires that a county include the following items in a proposed precinct establishment order submitted to the Indiana Election Division:

1. A map of each precinct to be established by the proposed order. A county may submit these maps in electronic form.
2. A description of the boundaries of each precinct to be established by the proposed order that identifies any census blocks located entirely within the precinct.
3. An estimated number of voters in each precinct to be established by the proposed order, based on the registration records maintained by the county voter registration office.
4. A statement designating a polling place for the precinct that complies with the polling place accessibility requirements.
5. Any additional information required by rules adopted by the Indiana Election Commission under IC 4-22-2.

General Precinct Information

1. Name Of Proposed Precinct G1-24 2. Is this a new precinct? Yes No 3. Election Division & STFD Number (To Be Completed By Election Division)

4. District Information
 Congressional 1 Indiana Senate 3 Indiana House 3

5. Number Of Active Voters (IC 3-5-2-1.7) 1289 6. Number Of Inactive Voters 114 7. Number Of Registered Voters (Must Equal Total Of Active And Inactive Voters) 1403

8. Total Number Of Precincts In The County If Submission Is Approved
 Voting Precincts _____ Non-Voting Precincts _____

9. Date Of County Executive's Adopted Order _____ 10. Date Of First Election After Precincts Are Approved NOV 6, 2018

11. Precincts Affected By This Proposed Order (Complete a Precinct Summary Statement for each precinct. Please note that when changing boundaries of one precinct you will need to complete a separate IEC 8 for any other precinct affected by the change.)
G1-24 * G1-05 * G1-07

12. List Any Attached Documents (i.e. map 8 of 20 maps, etc.)
CENSUS BLOCK LISTING AND MAPS

Does any portion of the newly established precinct split or divide any of the following?	Yes	No
13. School Corporation District Boundary		X
14. City or Town Boundary		X
15. City or Town Council District Boundary		X
16. Census Block Boundary		X
17. Other (Please Describe)		X

Method of Voting

18. Optical Scan Ballot Card Electronic Combination (Please Specify): _____

19. What is the designated location and address for the polling place for this precinct?
FIRE STATION #11
8010 N. INDIAN BOUNDARY
Greengarden IN
 (NOTE: This designation of a polling place remains in effect until later action by the county executive under state law.)

20. Does this polling place meet Indiana's polling place accessibility requirements? Yes No

Precinct Change Reason

21. Briefly state the reason for the precinct change. (Attach additional sheet if necessary.)
County Board G1-24 * G1-05 * G1-07

Additional Information

22. Name and Contact Information Of County Election Staff Person Who Prepared This Form:
GENNY GASPAROVIC 219-755-3812

23. Does the county have access to Geographic Information System (GIS)? Yes No
 Name and Contact Information Of County GIS Staff: Annette Mellady 219-755-3795

24. Does the county use Census Tiger files? Yes No

State Office Use Only

25. Type Of Geographic Files Used by County (If Known By Staff Of The Indiana Election Division Or Office Of Census Data)

P18

GEOID10

GARY PRECINCT

1-24

180890101001000
180890101001001
180890101001002
180890101001003
180890101001004
180890101004000
180890101004001
180890101004002
180890101004003
180890101004004
180890101004005
180890101004006
180890101004007
180890101004008
180890101004009
180890101004010
180890101004016
180890101004017
180890101004018
180890101004019
180890101004020
180890101004021
180890102011000

P18

GEOID10

GARY PRECINCT

1-05

180890101001022
180890101001023
180890101001024
180890101001026
180890101001027
180890101001028
180890101001029
180890101001030
180890101002000
180890101002001
180890101002002
180890101002004
180890101002005
180890101002006
180890101002008
180890101002009
180890101002010
180890101002011
180890101002012
180890101002013
180890101002023
180890101002024

P18

GEOID10

GARY PRECINCT
1-07

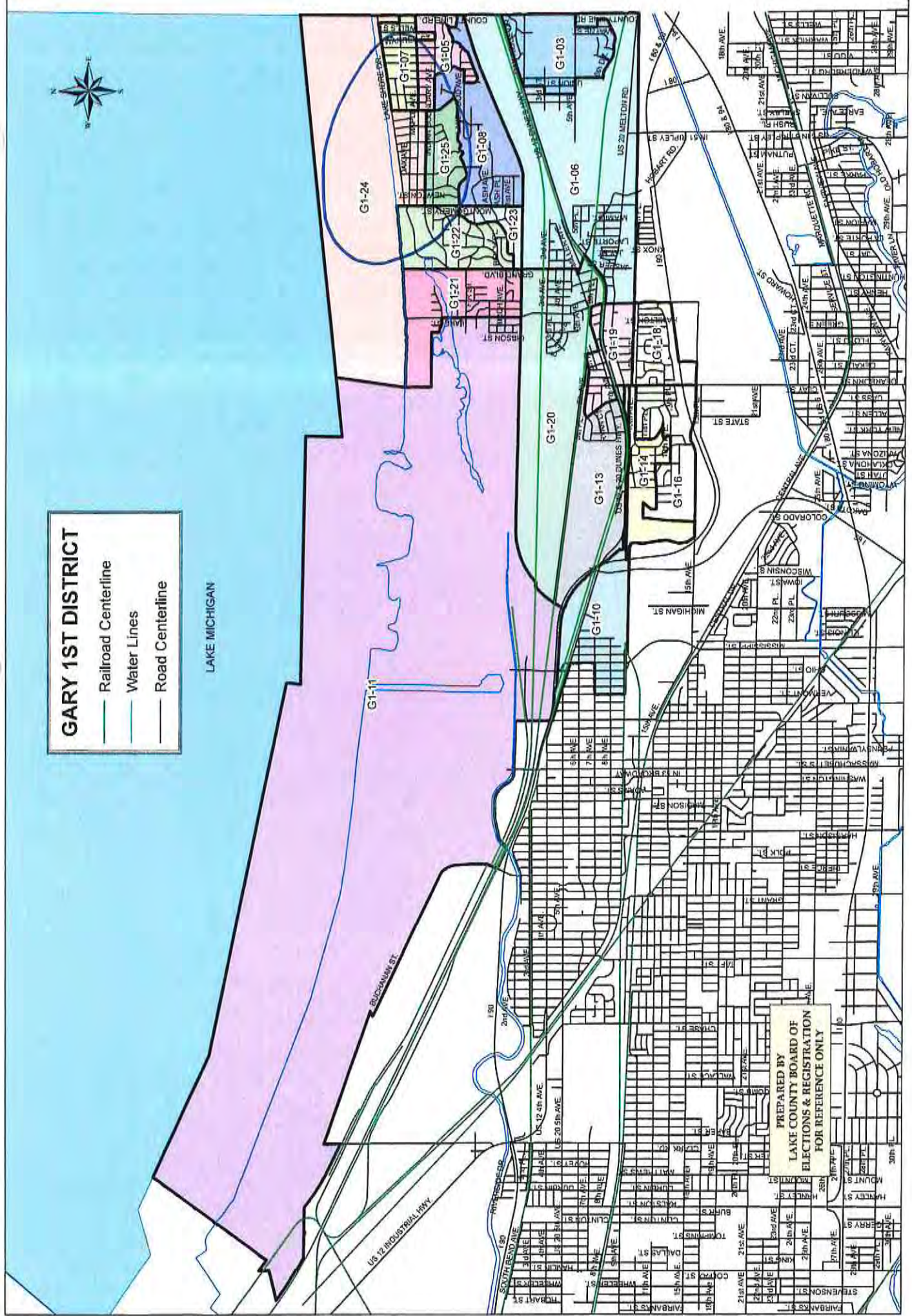
180890101001005
180890101001006
180890101001007
180890101001008
180890101001009
180890101001010
180890101001011
180890101001012
180890101001013
180890101001014
180890101001015
180890101001016
180890101001017
180890101001018
180890101001019
180890101001020
180890101001021
180890101001025



GARY 1ST DISTRICT

- Railroad Centerline
- Water Lines
- Road Centerline

LAKE MICHIGAN



PREPARED BY
LAKE COUNTY BOARD OF
ELECTIONS & REGISTRATION
FOR REFERENCE ONLY



PRECINCT SUMMARY STATEMENT

(IEC-8)

State Form 13332 (R7/7-06)

Indiana Election Commission (IC 3-11-1.5-15) Name of County LAKE

INSTRUCTIONS: See Indiana Code 3-11-1.5-25 for periods during which precinct boundary changes may NOT take effect. Indiana Code 3-11-1.5-15 requires that a county include the following items in a proposed precinct establishment order submitted to the Indiana Election Division:

1. A map of each precinct to be established by the proposed order. A county may submit these maps in electronic form.
2. A description of the boundaries of each precinct to be established by the proposed order that identifies any census blocks located entirely within the precinct.
3. An estimated number of voters in each precinct to be established by the proposed order, based on the registration records maintained by the county voter registration office.
4. A statement designating a polling place for the precinct that complies with the polling place accessibility requirements.
5. Any additional information required by rules adopted by the Indiana Election Commission under IC 4-22-2.

General Precinct Information

1. Name Of Proposed Precinct <u>G 2-1</u>		2. Is this a new precinct? <input checked="" type="checkbox"/> Yes <input type="checkbox"/> No		3. Election Division & STFID Number (To Be Completed By Election Division)	
4. District Information Congressional <u>1</u> Indiana Senate <u>3</u> Indiana House <u>3</u>					
5. Number Of Active Voters (IC 3-5-2-1.7) <u>1338</u>		6. Number Of Inactive Voters <u>186</u>		7. Number Of Registered Voters (Must Equal Total Of Active And Inactive Voters) <u>1524</u>	
8. Total Number Of Precincts In The County If Submission Is Approved					
9. Date Of County Executive's Adopted Order			10. Date Of First Election After Precincts Are Approved <u>NOV. 6, 2018</u>		
11. Precincts Affected By This Proposed Order (Complete a Precinct Summary Statement for each precinct. Please note that when changing boundaries of one precinct you will need to complete a separate IEC-8 for any other precinct affected by the change.) <u>G 2-1, G 2-7 & G 2-15</u>					
12. List Any Attached Documents (i.e. map 6 of 20 maps, etc.)					

CENSUS BLOCK LISTING AND MAPS

Does any portion of the newly established precinct split or divide any of the following?	Yes	No
13. School Corporation District Boundary		X
14. City or Town Boundary		X
15. City or Town Council District Boundary		X
16. Census Block Boundary		X
17. Other (Please Describe)		X

Method of Voting

18. Optical Scan Ballot Card Electronic Combination (Please Specify): _____

19. What is the designated location and address for the polling place for this precinct?
JEFFERSON ELEMENTARY SCHOOL
601 JACKSON ST
GARY IN
(NOTE: This designation of a polling place remains in effect until later action by the county executive under state law.)

Precinct Change Reason

21. Briefly state the reason for the precinct change. (Attach additional sheet if necessary.)
Combine G 2-1, G 2-7 & G 2-15

Additional Information

22. Name and Contact Information Of County Election Staff Person Who Prepared This Form:
GENNY GASPAROVIC 219-755-3812

23. Does the county have access to Geographic Information System (GIS)? Yes No
Name and Contact Information Of County GIS Staff: Annette Mellady 219-755-3795

24. Does the county use Census Tiger files? Yes No

State Office Use Only

25. Type Of Geographic Files Used by County (If Known By Staff Of The Indiana Election Division Or Office Of Census Data)

P18

GEOID10

GARY PRECINCT
5-01

180890102052080
180890102052122
180890102052125
180890102052131
180890102052132
180890102052134
180890102052135
180890102052136
180890102052138
180890102052139
180890102052143
180890102052148
180890102052177
180890102052178
180890102052179
180890102052180
180890102052181
180890102052182
180890102052234
180890102052235
180890102052236
180890102052237
180890102052238
180890102052241
180890102052242
180890128001000
180890128001001
180890128001023
180890128001024
180890128001038
180890128002000
180890128002025
180890128002026
180890128002027
180890128002028
180890128003002
180890128003003
180890128003004
180890128003005

P18

GEOID10

180890128003006
180890128003007
180890128003008
180890128003009
180890128003010
180890128003011
180890128003012
180890128003013
180890128003014
180890128003015
180890128003016
180890128003021
180890128003022
180890128003023
180890128003024
180890128003025
180890128003026
180890128003027
180890128003028
180890128003029
180890128003030
180890128003031
180890128003032
180890128003033
180890128003034
180890128003035
180890128003036
180890128003045
180890128003046
180890128003047
180890128003048
180890128003058
180890128003059

GARY PRECINCT
2-07

180890113001002
180890113001003
180890113001004
180890113001005
180890113001006
180890113001007
180890113001008
180890113001009
180890113001019
180890113001020
180890113001021
180890113001022
180890113001023
180890113001024
180890113001025
180890113001026
180890113001027
180890113001036
180890113001037
180890113001038
180890113001039
180890113001040
180890113001041
180890113001042
180890113001043
180890113001044
180890113001045
180890113001047
180890113001048
180890113001049
180890113001050
180890113001051
180890113001052
180890113001053
180890113001054
180890113001055
180890113001056
180890113001057
180890113001058

P18

GEOID10

180890113001059

180890113001066

180890113001067

180890113001068

180890118002007

180890118002013

GARY PRECINCT
2-15

180890102052133
180890102052137
180890102052140
180890102052141
180890102052142
180890102052144
180890102052147
180890102052149
180890102052150
180890102052151
180890102052152
180890102052153
180890102052154
180890102052155
180890102052156
180890102052157
180890102052158
180890102052159
180890102052160
180890102052161
180890102052162
180890102052163
180890102052164
180890102052165
180890102052166
180890102052167
180890102052168
180890102052169
180890102052170
180890102052171
180890102052172
180890102052173
180890102052174
180890102052175
180890102052176
180890102052239
180890102052240
180890104001000
180890128001008

P18

GEOID10

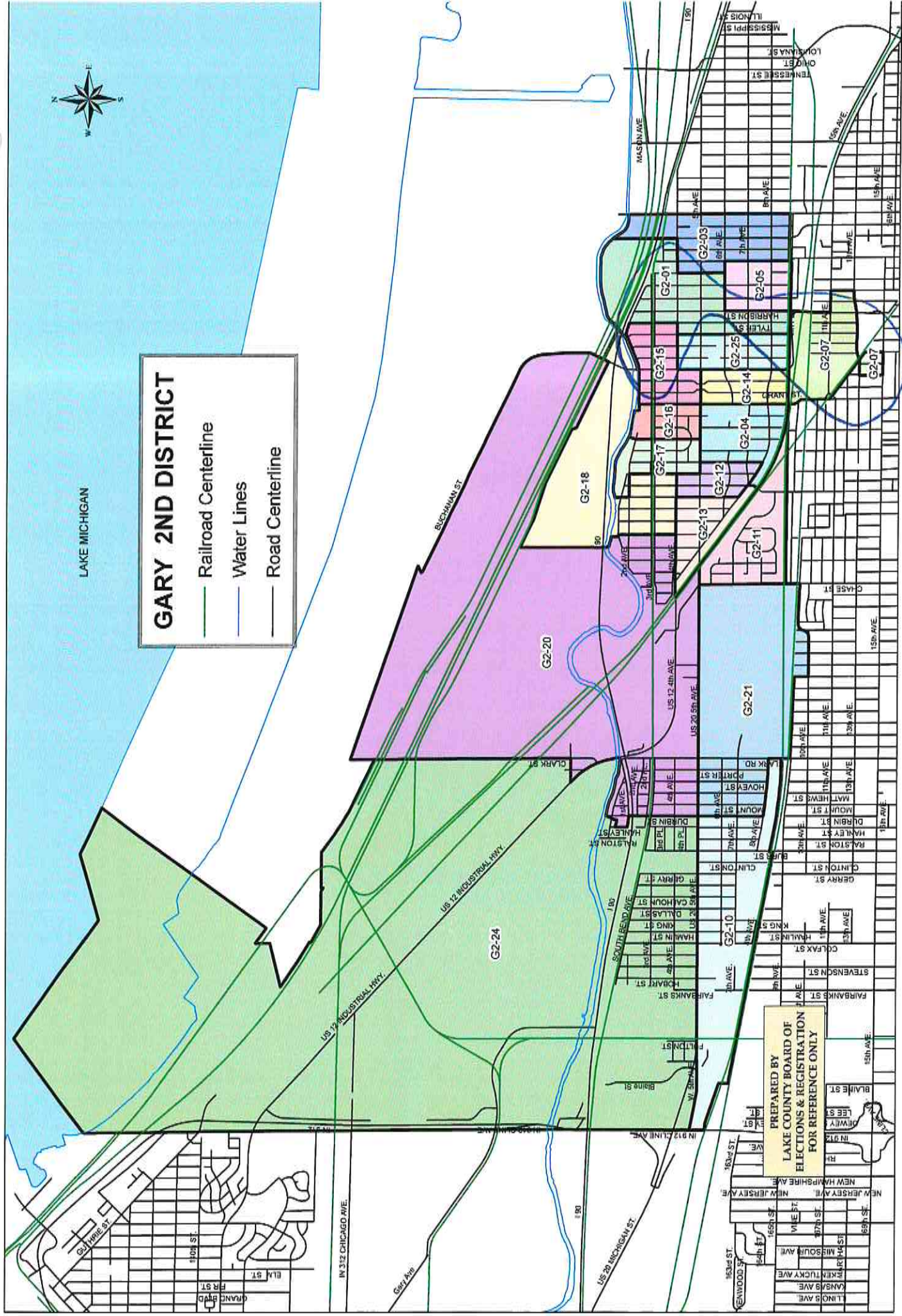
180890128001009
180890128001010
180890128001011
180890128001012
180890128001013
180890128001014
180890128001015
180890128001016



LAKE MICHIGAN

GARY 2ND DISTRICT

- Railroad Centerline
- Water Lines
- Road Centerline



PREPARED BY
LAKE COUNTY BOARD OF
ELECTIONS & REGISTRATION
FOR REFERENCE ONLY



PRECINCT SUMMARY STATEMENT

(IEC-8)

State Form 13332 (R7/7-06)

Indiana Election Commission (IC 3-11-1.5-15)

Name of County LAKE

INSTRUCTIONS: See Indiana Code 3-11-1.5-25 for periods during which precinct boundary changes may NOT take effect.
 Indiana Code 3-11-1.5-15 requires that a county include the following items in a proposed precinct establishment order submitted to the Indiana Election Division:
 1. A map of each precinct to be established by the proposed order. A county may submit these maps in electronic form.
 2. A description of the boundaries of each precinct to be established by the proposed order that identifies any census blocks located entirely within the precinct.
 3. An estimated number of voters in each precinct to be established by the proposed order, based on the registration records maintained by the county voter registration office.
 4. A statement designating a polling place for the precinct that complies with the polling place accessibility requirements.
 5. Any additional information required by rules adopted by the Indiana Election Commission under IC 4-22-2.

General Precinct Information

1. Name Of Proposed Precinct <u>G 2-3</u>		2. Is this a new precinct? <input checked="" type="checkbox"/> Yes <input type="checkbox"/> No	3. Election Division & STFID Number (To Be Completed By Election Division)
4. District Information Congressional <u>1</u> Indiana Senate <u>3</u> Indiana House <u>3</u>			
5. Number Of Active Voters (IC 3-5-2-1.7) <u>712</u>	6. Number Of Inactive Voters <u>100</u>	7. Number Of Registered Voters (Must Equal Total Of Active And Inactive Voters) <u>812</u>	
8. Total Number Of Precincts In The County If Submission Is Approved			
9. Date Of County Executive's Adopted Order		10. Date Of First Election After Precincts Are Approved <u>NOV. 6, 2018</u>	
11. Precincts Affected By This Proposed Order (Complete a Precinct Summary Statement for each precinct. Please note that when changing boundaries of one precinct you will need to complete a separate IEC-8 for any other precinct affected by the change.) <u>G 2-3 & G 2-5</u>			
12. List Any Attached Documents (i.e. map 6 of 20 maps, etc.)			

CENSUS BLOCK LISTING AND MAPS

Does any portion of the newly established precinct split or divide any of the following?	Yes	No
13. School Corporation District Boundary		X
14. City or Town Boundary		X
15. City or Town Council District Boundary		X
16. Census Block Boundary		X
17. Other (Please Describe)		X

Method of Voting

18. Optical Scan Ballot Card Electronic Combination (Please Specify): _____

19. What is the designated location and address for the polling place for this precinct?
GENESIS TOWN SENIOR High Rise
578 Broadway
Grady TN
 (NOTE: This designation of a polling place remains in effect until later action by the county executive under state law.)

Precinct Change Reason

21. Briefly state the reason for the precinct change. (Attach additional sheet if necessary.)
Combine G 2-3 & G 2-5

Additional Information

22. Name and Contact Information Of County Election Staff Person Who Prepared This Form:
GENNY GASPAROVIC 219-755-3812

23. Does the county have access to Geographic Information System (GIS)? Yes No
 Name and Contact Information Of County GIS Staff: Annette Mellady 219-755-3795

24. Does the county use Census Tiger files? Yes No

State Office Use Only

25. Type Of Geographic Files Used by County (If Known By Staff Of The Indiana Election Division Or Office Of Census Data)

GARY PRECINCT
2-05

- 180890102051000
- 180890102051001
- 180890102051002
- 180890102051003
- 180890102051004
- 180890102051005
- 180890102051006
- 180890102051007
- 180890102051008
- 180890102051009
- 180890102051010
- 180890102051011
- 180890102051012
- 180890102051013
- 180890102051014
- 180890102051015
- 180890102051016
- 180890102051017
- 180890102051018
- 180890102051019
- 180890102051020
- 180890102051021
- 180890102051022
- 180890102051023
- 180890102051024
- 180890102051025
- 180890102051026
- 180890102051027
- 180890102051028
- 180890102051029
- 180890102051030
- 180890102051031
- 180890102051032
- 180890102051033
- 180890102051034
- 180890102051035
- 180890102051036
- 180890102051037
- 180890102051038

GEOID10

180890102051039
180890102051040
180890102051041
180890102051042
180890102051043
180890102052121
180890102052183
180890102052184
180890102052185
180890102052186
180890102052212
180890102052213
180890128003000
180890128003001
180890128003017
180890128003018
180890128003019
180890128003020
180890128003037
180890128003038

P18

GEOID10

GARY PRECINCT
2-05

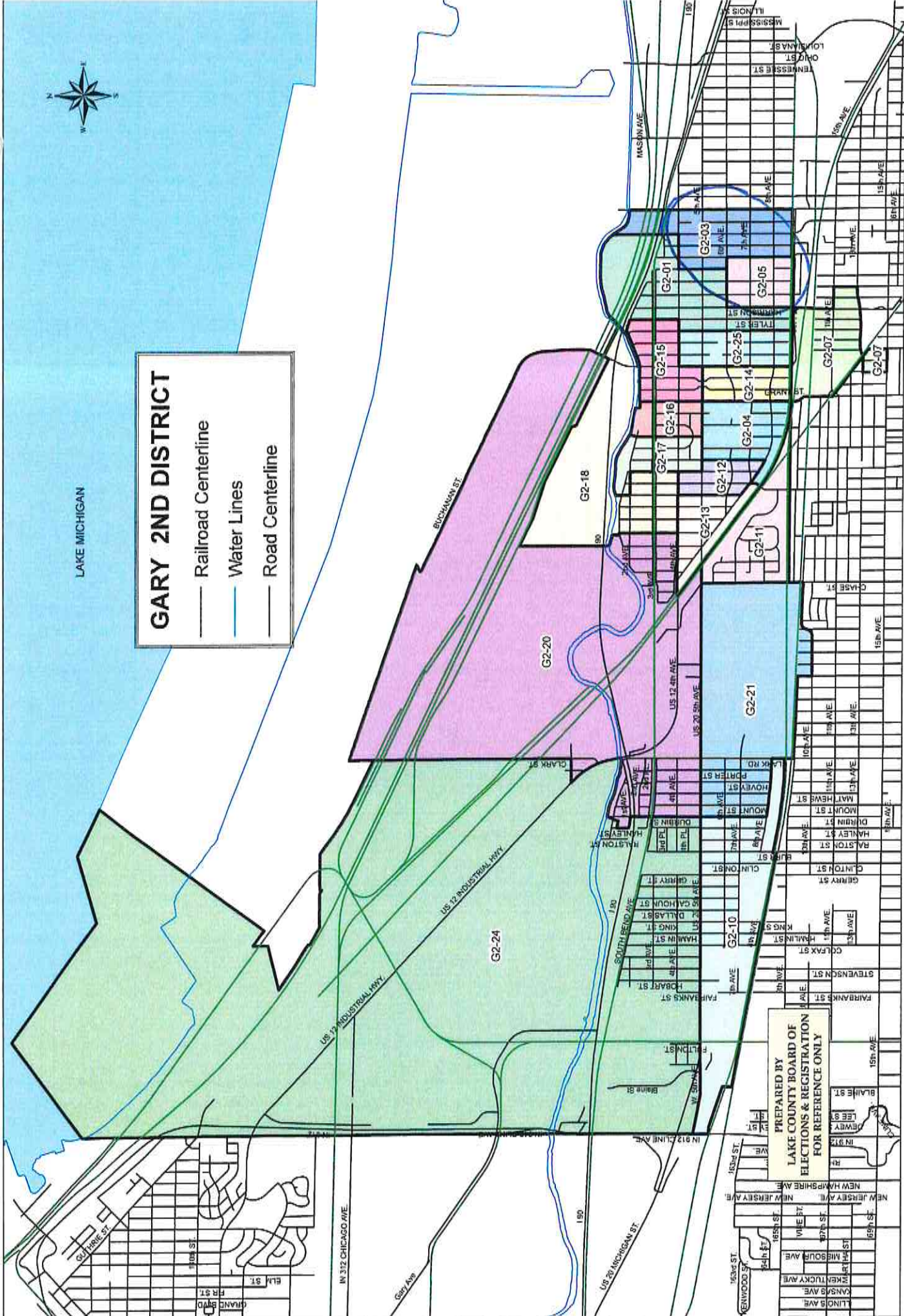
180890128003039
180890128003040
180890128003041
180890128003042
180890128003043
180890128003044
180890128003049
180890128003050
180890128003051
180890128003052
180890128003053
180890128003054
180890128003055
180890128003056
180890128003057
180890128003060
180890128003061
180890128003062
180890128003063
180890128003064



LAKE MICHIGAN

GARY 2ND DISTRICT

- Railroad Centerline
- Water Lines
- Road Centerline



PREPARED BY
LAKE COUNTY BOARD OF
ELECTIONS & REGISTRATION
FOR REFERENCE ONLY



PRECINCT SUMMARY STATEMENT

(IEC-8)

State Form 13332 (R7/7-06)

Indiana Election Commission (IC 3-11-1.5-15) Name of County LAKE

INSTRUCTIONS: See Indiana Code 3-11-1.5-25 for periods during which precinct boundary changes may NOT take effect.
 Indiana Code 3-11-1.5-15 requires that a county include the following items in a proposed precinct establishment order submitted to the Indiana Election Division:
 1. A map of each precinct to be established by the proposed order. A county may submit these maps in electronic form.
 2. A description of the boundaries of each precinct to be established by the proposed order that identifies any census blocks located entirely within the precinct.
 3. An estimated number of voters in each precinct to be established by the proposed order, based on the registration records maintained by the county voter registration office.
 4. A statement designating a polling place for the precinct that complies with the polling place accessibility requirements.
 5. Any additional information required by rules adopted by the Indiana Election Commission under IC 4-22-2.

General Precinct Information

1. Name Of Proposed Precinct G2-4 2. Is this a new precinct? Yes No 3. Election Division & STFID Number (To Be Completed By Election Division)

4. District Information
 Congressional 1 Indiana Senate 3 Indiana House 3

5. Number Of Active Voters (IC 3-5-2-1.7) 1106 6. Number Of Inactive Voters 129 7. Number Of Registered Voters (Must Equal Total Of Active And Inactive Voters) 1235

8. Total Number Of Precincts In The County If Submission Is Approved
 _____ Voting Precincts _____ Non-Voting Precincts

9. Date Of County Executive's Adopted Order _____ 10. Date Of First Election After Precincts Are Approved NOV. 6, 2018

11. Precincts Affected By This Proposed Order (Complete a Precinct Summary Statement for each precinct. Please note that when changing boundaries of one precinct you will need to complete a separate IEC-8 for any other precinct affected by the change.)
G2-4 ; G2-14 ; G2-25

12. List Any Attached Documents (i.e. map 6 of 20 maps, etc.)
CENSUS BLOCK LISTING AND MAPS

Does any portion of the newly established precinct split or divide any of the following?	Yes	No
13. School Corporation District Boundary		X
14. City or Town Boundary		X
15. City or Town Council District Boundary		X
16. Census Block Boundary		X
17. Other (Please Describe)		X

Method of Voting

18. Optical Scan Ballot Card Electronic Combination (Please Specify): _____

19. What is the designated location and address for the polling place for this precinct?
BORMAN SQUARE PARK
750 MADISON ST
GARY IN
 (NOTE: This designation of a polling place remains in effect until later action by the county executive under state law.)

20. Does this polling place meet Indiana's polling place accessibility requirements? Yes No

Precinct Change Reason

21. Briefly state the reason for the precinct change. (Attach additional sheet if necessary.)
Combine G2-4 ; G2-14 ; G2-25

Additional Information

22. Name and Contact Information Of County Election Staff Person Who Prepared This Form:
GENNY GASPAROVIC 219-755-3812

23. Does the county have access to Geographic Information System (GIS)? Yes No
 Name and Contact Information Of County GIS Staff: Annette Mellady 219-755-3795

24. Does the county use Census Tiger files? Yes No

State Office Use Only

25. Type Of Geographic Files Used by County (If Known By Staff Of The Indiana Election Division Or Office Of Census Data)

GARY PRECINCT
2-01

180890104002018
180890104002023
180890104002024
180890104002025
180890104002026
180890104002027
180890104002028
180890104002029
180890104002030
180890104002031
180890104002032
180890104002033
180890104002034
180890104002036
180890104002037
180890104003000
180890104003001
180890104003002
180890104003003
180890104003004
180890104003005
180890104003006
180890104003007
180890104003019
180890104003020
180890104003021
180890104003023
180890104003024
180890104003025
180890104003026
180890104003027
180890104003028

P18

GEOID10

GARY PRECINCT
2-14

180890128001028
180890128001029
180890128001030
180890128001031
180890128001032
180890128001033
180890128001034
180890128002007
180890128002008
180890128002009
180890128002010
180890128002011
180890128002012
180890128002013
180890128002014
180890128002015
180890128002016
180890128002017
180890128002018
180890128002031

GARY PRECINCT

2-25

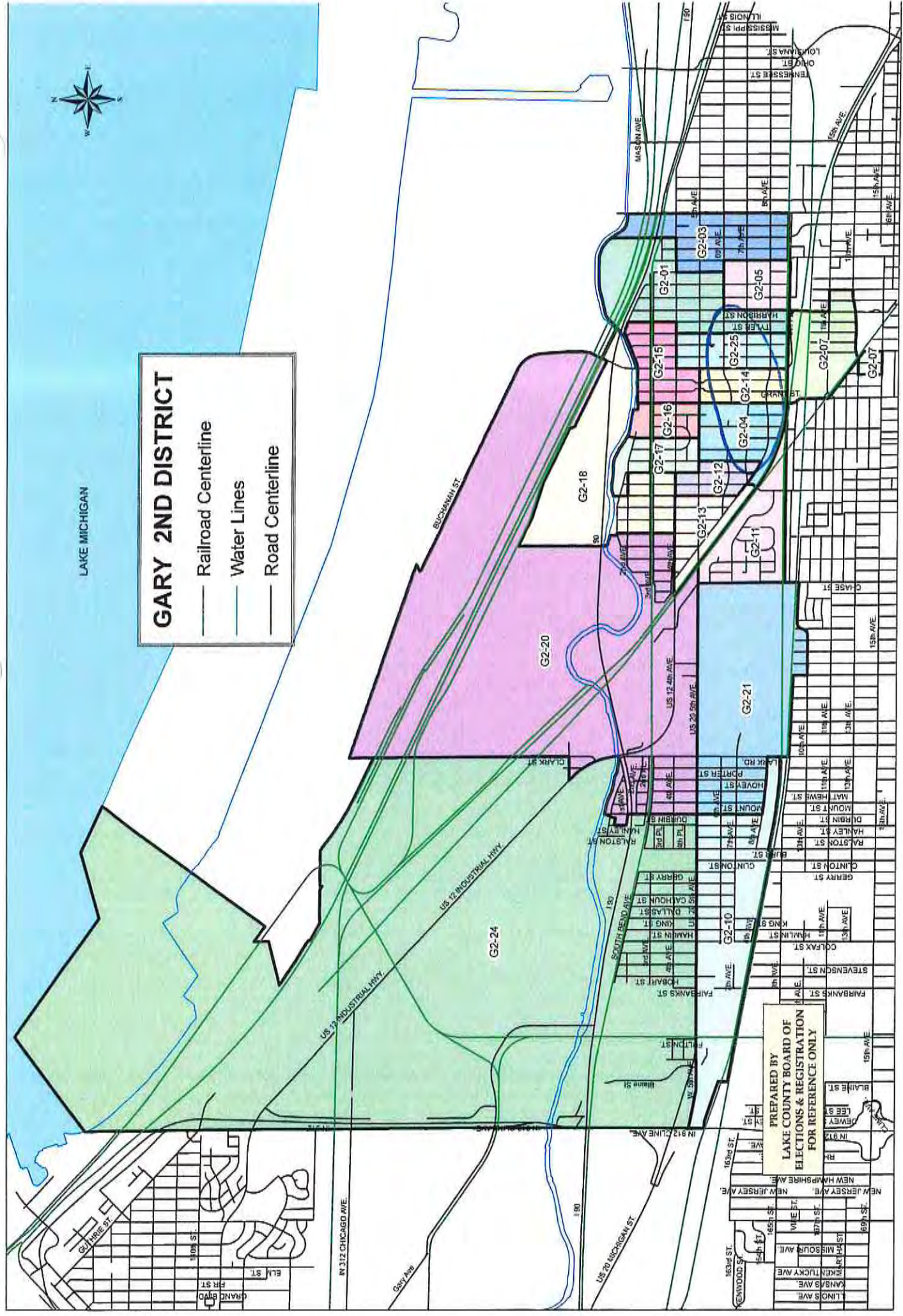
180890128001002
180890128001003
180890128001004
180890128001005
180890128001006
180890128001007
180890128001017
180890128001018
180890128001019
180890128001020
180890128001021
180890128001022
180890128001025
180890128001026
180890128001027
180890128001035
180890128001036
180890128001037
180890128002001
180890128002002
180890128002003
180890128002004
180890128002005
180890128002006
180890128002019
180890128002020
180890128002021
180890128002022
180890128002023
180890128002024
180890128002029
180890128002030



LAKE MICHIGAN

GARY 2ND DISTRICT

- Railroad Centerline
- Water Lines
- Road Centerline



PREPARED BY
LAKE COUNTY BOARD OF
ELECTIONS & REGISTRATION
FOR REFERENCE ONLY



PRECINCT SUMMARY STATEMENT

(IEC-8)

State Form 13332 (R7/7-06)

Indiana Election Commission (IC 3-11-1.5-15) Name of County LAKE

INSTRUCTIONS: See Indiana Code 3-11-1.5-25 for periods during which precinct boundary changes may NOT take effect.
 Indiana Code 3-11-1.5-15 requires that a county include the following items in a proposed precinct establishment order submitted to the Indiana Election Division:

1. A map of each precinct to be established by the proposed order. A county may submit these maps in electronic form.
2. A description of the boundaries of each precinct to be established by the proposed order that identifies any census blocks located entirely within the precinct.
3. An estimated number of voters in each precinct to be established by the proposed order, based on the registration records maintained by the county voter registration office.
4. A statement designating a polling place for the precinct that complies with the polling place accessibility requirements.
5. Any additional information required by rules adopted by the Indiana Election Commission under IC 4-22-2.

General Precinct Information

1. Name Of Proposed Precinct <u>G 2-11</u>	2. Is this a new precinct? <input checked="" type="checkbox"/> Yes <input type="checkbox"/> No	3. Election Division & STFID Number (To Be Completed By Election Division)
---	---	---

4. District Information
 Congressional 1 Indiana Senate 3 Indiana House 3

5. Number Of Active Voters (IC 3-5-2-17) <u>857</u>	6. Number Of Inactive Voters <u>149</u>	7. Number Of Registered Voters (Must Equal Total Of Active And Inactive Voters) <u>1006</u>
--	--	--

8. Total Number Of Precincts In The County If Submission Is Approved
 Voting Precincts _____ Non-Voting Precincts _____

9. Date Of County Executive's Adopted Order	10. Date Of First Election After Precincts Are Approved <u>NOV. 6, 2018</u>
---	--

11. Precincts Affected By This Proposed Order (Complete a Precinct Summary Statement for each precinct. Please note that when changing boundaries of one precinct you will need to complete a separate IEC-8 for any other precinct affected by the change.)
G 2-11 & G 2-21

12. List Any Attached Documents (i.e. map & 20 maps, etc.)
CENSUS BLOCK LISTING AND MAPS

Does any portion of the newly established precinct split or divide any of the following?	Yes	No
13. School Corporation District Boundary		X
14. City or Town Boundary		X
15. City or Town Council District Boundary		X
16. Census Block Boundary		X
17. Other (Please Describe)		X

Method of Voting

18. Optical Scan Ballot Card Electronic Combination (Please Specify): _____

19. What is the designated location and address for the polling place for this precinct?
HEA BOWMAN LEADERSHIP ACADEMY
3401 W 5TH AVE
GARY TN

(NOTE: This designation of a polling place remains in effect until later action by the county executive under state law.)

20. Does this polling place meet Indiana's polling place accessibility requirements? Yes No

Precinct Change Reason

21. Briefly state the reason for the precinct change. (Attach additional sheet if necessary.)
Combine G 2-11 & G 2-21

Additional Information

22. Name and Contact Information Of County Election Staff Person Who Prepared This Form:
GENNY GASPAROVIC 219-755-3812

23. Does the county have access to Geographic Information System (GIS)? Yes No
 Name and Contact Information Of County GIS Staff: Annette Mellady 219-755-3795

24. Does the county use Census Tiger files? Yes No

State Office Use Only

25. Type Of Geographic Files Used by County (If Known By Staff Of The Indiana Election Division Or Office Of Census Data)

P18

GEOID10

GARY PRECINCT

2-11

180890102032010
180890102032011
180890102032012
180890102032013
180890102032014
180890102032015
180890102032017
180890102032018
180890102032019
180890102032020
180890102032021
180890102032022
180890102032023
180890102032024
180890102032025
180890102032026
180890102032027
180890102032028
180890102032029
180890102032030
180890102032031
180890102032032
180890102032033
180890102032034
180890102032035
180890102032036
180890102032037
180890102032038
180890102032039
180890102032040
180890102032041

GARY PRECINCT
2-21

- 180890102033086
- 180890102033087
- 180890102033088
- 180890102033089
- 180890102033090
- 180890102033091
- 180890102033092
- 180890102033093
- 180890102033094
- 180890103041000
- 180890103041001
- 180890103041002
- 180890103041003
- 180890103041004
- 180890103041005
- 180890103041006
- 180890103041007
- 180890103041008
- 180890103041009
- 180890103041010
- 180890103041011
- 180890103041018
- 180890103041019
- 180890103041020
- 180890103041021
- 180890103041022
- 180890103041043
- 180890103041044
- 180890103041045
- 180890103041046
- 180890103041047
- 180890103041048
- 180890103041049
- 180890103041050
- 180890103041051
- 180890103041052
- 180890103041053
- 180890103041054
- 180890103041055

P18

GEOID10

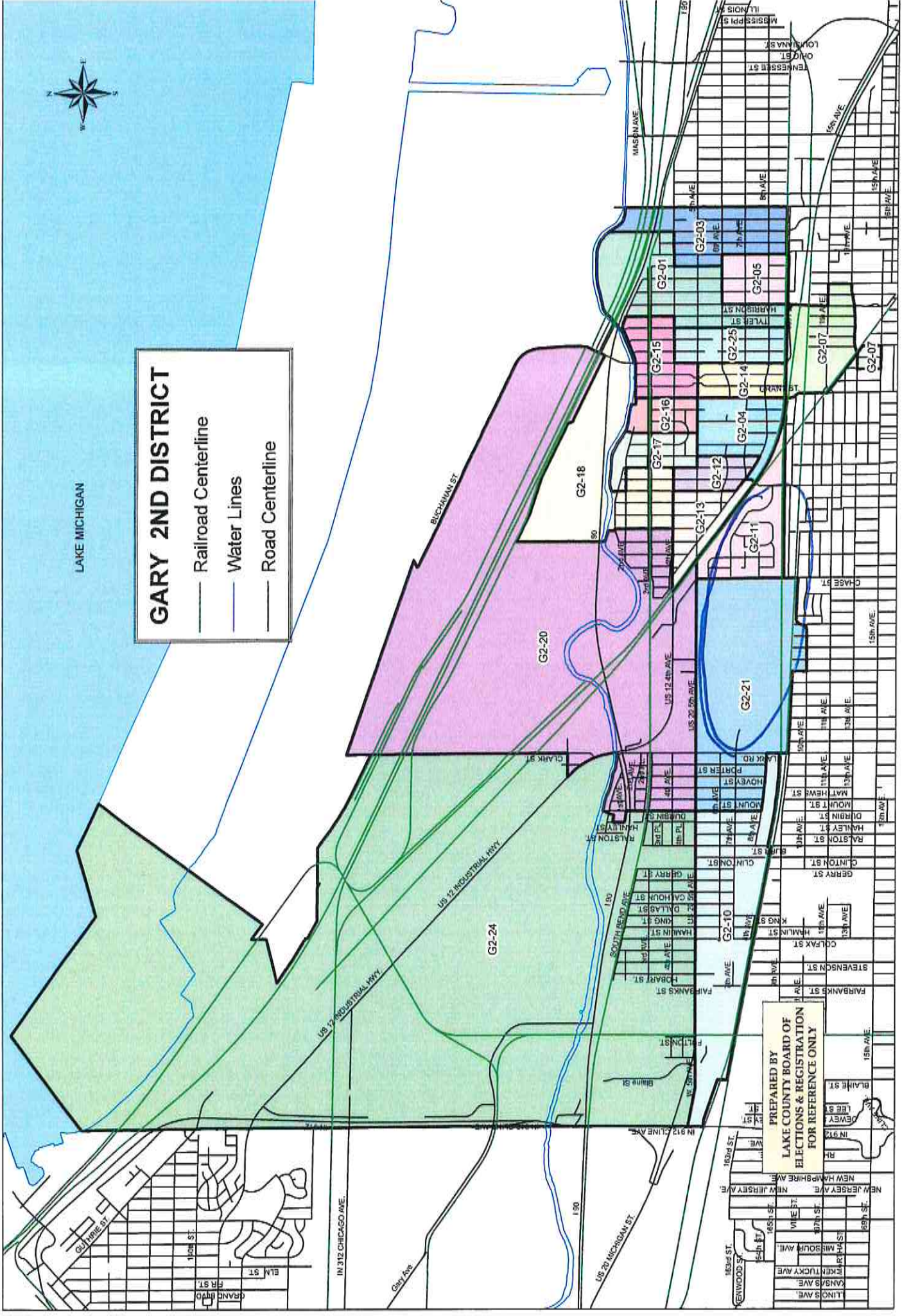
180890103041056
180890103041057
180890103041058
180890103041059
180890103041060
180890103041061
180890103041064
180890103041065
180890103041066
180890103041067
180890103041068
180890103041069
180890103041070
180890103041071
180890110003000
180890110003010



LAKE MICHIGAN

GARY 2ND DISTRICT

- Railroad Centerline
- Water Lines
- Road Centerline



PREPARED BY
LAKE COUNTY BOARD OF
ELECTIONS & REGISTRATION
FOR REFERENCE ONLY



PRECINCT SUMMARY STATEMENT

(IEC-8)

State Form 13332 (R7/7-06)

Indiana Election Commission (IC 3-11-1.5-15)

Name of County LAKE

INSTRUCTIONS: See Indiana Code 3-11-1.5-25 for periods during which precinct boundary changes may NOT take effect.

Indiana Code 3-11-1.5-15 requires that a county include the following items in a proposed precinct establishment order submitted to the Indiana Election Division:

1. A map of each precinct to be established by the proposed order. A county may submit these maps in electronic form.
2. A description of the boundaries of each precinct to be established by the proposed order that identifies any census blocks located entirely within the precinct.
3. An estimated number of voters in each precinct to be established by the proposed order, based on the registration records maintained by the county voter registration office.
4. A statement designating a polling place for the precinct that complies with the polling place accessibility requirements.
5. Any additional information required by rules adopted by the Indiana Election Commission under IC 4-22-2.

General Precinct Information

1. Name Of Proposed Precinct <u>G2-12</u>	2. Is this a new precinct? <input checked="" type="checkbox"/> Yes <input type="checkbox"/> No	3. Election Division & STFID Number (To Be Completed By Election Division)
--	---	---

4. District Information

Congressional 1 Indiana Senate 3 Indiana House 3

5. Number Of Active Voters (IC 3-5-2-1.7) <u>1131</u>	6. Number Of Inactive Voters <u>113</u>	7. Number Of Registered Voters (Must Equal Total Of Active And Inactive Voters) <u>1244</u>
--	--	--

8. Total Number Of Precincts In The County If Submission Is Approved

Voting Precincts _____ Non-Voting Precincts _____

9. Date Of County Executive's Adopted Order	10. Date Of First Election After Precincts Are Approved <u>Nov. 6, 2018</u>
---	--

11. Precincts Affected By This Proposed Order (Complete a Precinct Summary Statement for each precinct. Please note that when changing boundaries of one precinct you will need to complete a separate IEC-8 for any other precinct affected by the change.)

G2-12 G2-18 & G2-13

12. List Any Attached Documents (i.e. map 6 of 20 maps, etc.)

CENSUS BLOCK LISTING AND MAPS

Does any portion of the newly established precinct split or divide any of the following?	Yes	No
13. School Corporation District Boundary		X
14. City or Town Boundary		X
15. City or Town Council District Boundary		X
16. Census Block Boundary		X
17. Other (Please Describe)		X

Method of Voting

18. Optical Scan Ballot Card Electronic Combination (Please Specify): _____

19. What is the designated location and address for the polling place for this precinct?
GARY PUBLIC LIBRARY, BRUNSWICK BRANCH
4030 W. 5TH AVE.
GARY IN
 (NOTE: This designation of a polling place remains in effect until later action by the county executive under state law.)

Precinct Change Reason

21. Briefly state the reason for the precinct change. (Attach additional sheet if necessary)
combine G2-12, G2-18 & G2-13

Additional Information

22. Name and Contact Information Of County Election Staff Person Who Prepared This Form:
GENNY GASPAROVIC 219-755-3812

23. Does the county have access to Geographic Information System (GIS)? Yes No
 Name and Contact Information Of County GIS Staff: Annette Mellady 219-755-3795

24. Does the county use Census Tiger files? Yes No

State Office Use Only

25. Type Of Geographic Files Used by County (If Known By Staff Of The Indiana Election Division Or Office Of Census Data)

P18

GEOID10

GARY PRECINCT
2-12

180890104002011
180890104002012
180890104002013
180890104003008
180890104003009
180890104003010
180890104003011
180890104003012
180890104003013
180890104003022
180890104004009
180890104004012
180890104004013
180890104004016
180890104004017
180890104004018
180890104004019
180890104004020
180890104004023
180890104004024
180890104004025
180890104004026

P18

GEOID10

GARY PRECINCT
2-18

180890102031000
180890102031002
180890102031003
180890102031004
180890102033048
180890102033049
180890102033050
180890102033051
180890102033053
180890102033066
180890102033067
180890102033068
180890102033069
180890102033070
180890102052126
180890102052127
180890102052128
180890102052129
180890102052130
180890102052145
180890102052146
180890104001004
180890104001005
180890104001006
180890104001014
180890104001030
180890104001031
180890104004000
180890104004001
180890104004002
180890104004003
180890104004004
180890104004005
180890104004006
180890104004010
180890104004011

GARY PRECINCT
2-13

- 180890102031018
- 180890102031019
- 180890102031020
- 180890102031021
- 180890102031022
- 180890102031023
- 180890102031024
- 180890102031025
- 180890102031026
- 180890102031027
- 180890102031028
- 180890102031029
- 180890102031030
- 180890102031031
- 180890102031032
- 180890102031033
- 180890102031034
- 180890102031035
- 180890102031036
- 180890102032000
- 180890102032001
- 180890102032002
- 180890102032003
- 180890102032004
- 180890102032005
- 180890102032006
- 180890102032007
- 180890102032008
- 180890102032009
- 180890102032016
- 180890104003014
- 180890104003015
- 180890104003016
- 180890104003017
- 180890104003018
- 180890104004007
- 180890104004008
- 180890104004014
- 180890104004015

P18

GEOID10

180890104004021

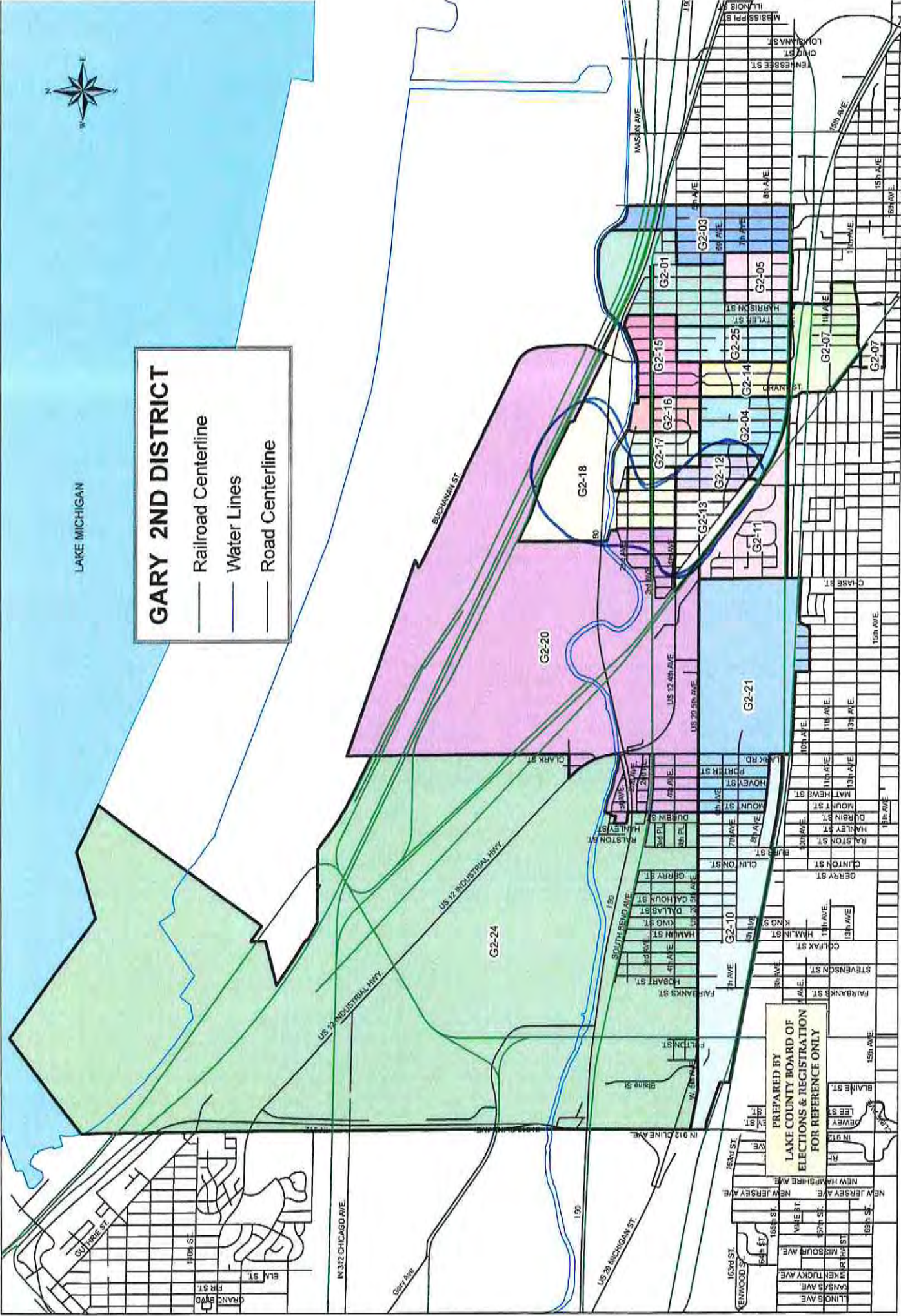
180890104004022



LAKE MICHIGAN

GARY 2ND DISTRICT

- Railroad Centerline
- Water Lines
- Road Centerline



PREPARED BY
LAKE COUNTY BOARD OF
ELECTIONS & REGISTRATION
FOR REFERENCE ONLY



PRECINCT SUMMARY STATEMENT

(IEC-8)

State Form 13332 (R7/7-06)

Indiana Election Commission (IC 3-11-1.5-15) Name of County LAKE

INSTRUCTIONS: See Indiana Code 3-11-1.5-25 for periods during which precinct boundary changes may NOT take effect.
 Indiana Code 3-11-1.5-15 requires that a county include the following items in a proposed precinct establishment order submitted to the Indiana Election Division:

1. A map of each precinct to be established by the proposed order. A county may submit these maps in electronic form.
2. A description of the boundaries of each precinct to be established by the proposed order that identifies any census blocks located entirely within the precinct.
3. An estimated number of voters in each precinct to be established by the proposed order, based on the registration records maintained by the county voter registration office.
4. A statement designating a polling place for the precinct that complies with the polling place accessibility requirements.
5. Any additional information required by rules adopted by the Indiana Election Commission under IC 4-22-2.

General Precinct Information

1. Name Of Proposed Precinct <u>G 2-17</u>		2. Is this a new precinct? <input checked="" type="checkbox"/> Yes <input type="checkbox"/> No	3. Election Division & STFD Number <i>(To Be Completed By Election Division)</i>
4. District Information Congressional <u>1</u> Indiana Senate <u>3</u> Indiana House <u>3</u>			
5. Number Of Active Voters (IC 3-5-2-1.7) <u>814</u>	6. Number Of Inactive Voters <u>128</u>	7. Number Of Registered Voters (Must Equal Total Of Active And Inactive Voters) <u>942</u>	
8. Total Number Of Precincts In The County If Submission Is Approved Voting Precincts _____ Non-Voting Precincts _____			
9. Date Of County Executive's Adopted Order		10. Date Of First Election After Precincts Are Approved <u>NOV. 6, 2018</u>	
11. Precincts Affected By This Proposed Order (Complete a Precinct Summary Statement for each precinct. Please note that when changing boundaries of one precinct you will need to complete a separate IEC-8 for any other precinct affected by the change.) <u>G 2-17 & G 2-16</u>			
12. List Any Attached Documents (i.e. map 6 of 20 maps, etc.) CENSUS BLOCK LISTING AND MAPS			

Does any portion of the newly established precinct split or divide any of the following?	Yes	No
13. School Corporation District Boundary		X
14. City or Town Boundary		X
15. City or Town Council District Boundary		X
16. Census Block Boundary		X
17. Other (Please Describe)		X

Method of Voting

18. Optical Scan Ballot Card Electronic Combination (Please Specify): _____

19. What is the designated location and address for the polling place for this precinct?
AMBRIDGE MANN COMMUNITY CENTER
2822 WHITE AVE
GARY TN
 (NOTE: This designation of a polling place remains in effect until later action by the county executive under state law.)

20. Does this polling place meet Indiana's polling place accessibility requirements? Yes No

Precinct Change Reason

21. Briefly state the reason for the precinct change. (Attach additional sheet if necessary.)
COMBINE G 2-17 & G 2-16

Additional Information

22. Name and Contact Information Of County Election Staff Person Who Prepared This Form:
GENNY GASPAROVIC 219-755-3812

23. Does the county have access to Geographic Information System (GIS)? Yes No
 Name and Contact Information Of County GIS Staff: **Annette Mellady 219-755-3795**

24. Does the county use Census Tiger files? Yes No

State Office Use Only

25. Type Of Geographic Files Used by County (If Known By Staff Of The Indiana Election Division Or Office Of Census Data)

P18

GEOID10

GARY PRECINCT
2-17

180890104001008
180890104001007
180890104001008
180890104001009
180890104001010
180890104001011
180890104001012
180890104001013
180890104001015
180890104001016
180890104001017
180890104001018
180890104001023
180890104001024
180890104001025
180890104002006
180890104002007
180890104002008
180890104002009
180890104002010
180890104002014
180890104002015
180890104002016
180890104002017
180890104002035

P18

GEOID10

GARY PRECINCT
2-16

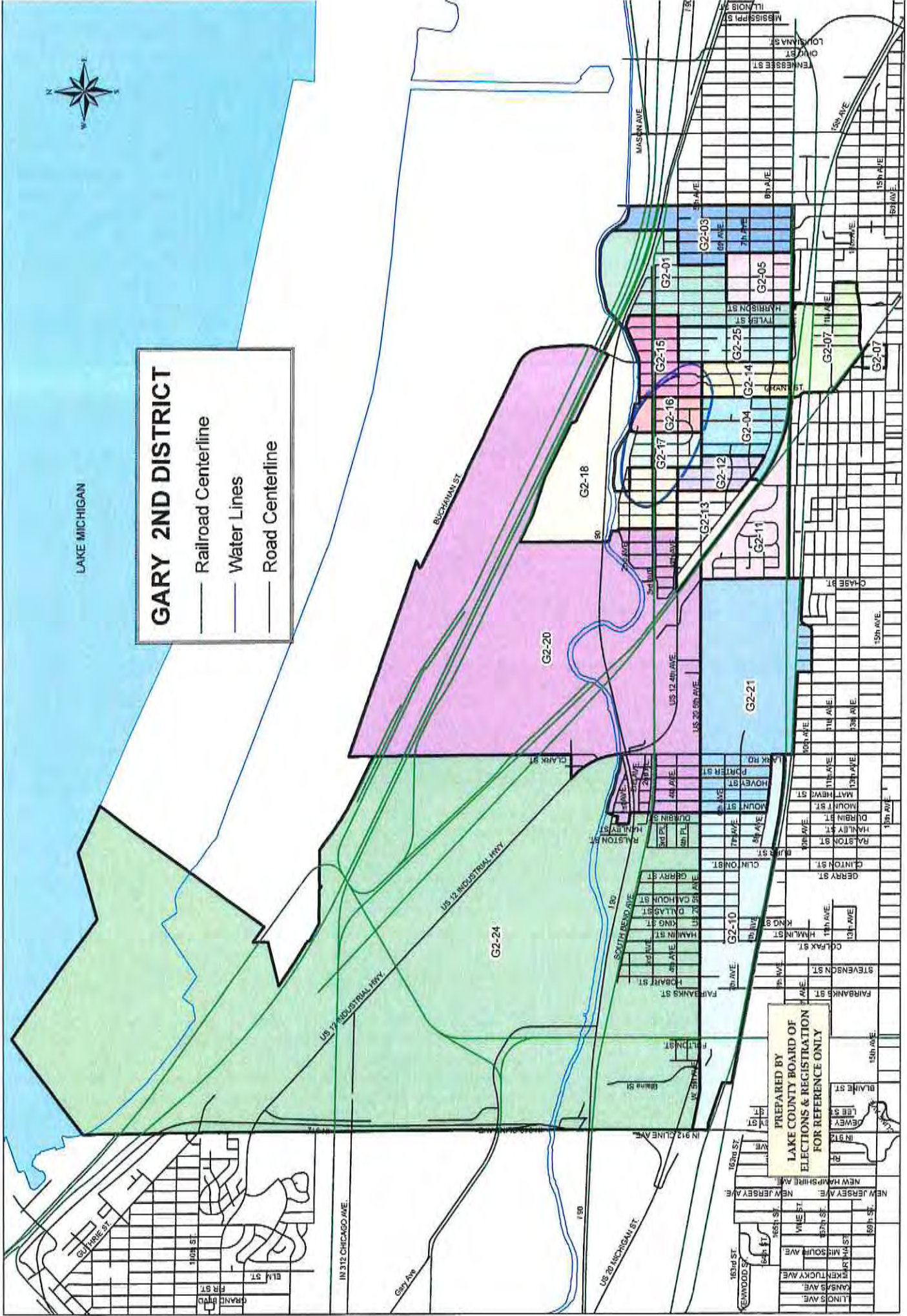
180890104001001
180890104001002
180890104001019
180890104001020
180890104001021
180890104001022
180890104001026
180890104001027
180890104001028
180890104001029
180890104001032
180890104002000
180890104002001
180890104002002
180890104002003
180890104002004
180890104002005
180890104002019
180890104002020
180890104002021
180890104002022



LAKE MICHIGAN

GARY 2ND DISTRICT

- Railroad Centerline
- Water Lines
- Road Centerline



PREPARED BY
LAKE COUNTY BOARD OF
ELECTIONS & REGISTRATION
FOR REFERENCE ONLY

GARY 3		600									\$ 6900,00	
G3 - 04	471	Merged with G3 - 16 = 1032 Voters										
G3 - 06	359	Merged with G3 - 07, G3 - 15 = 1204 Voters										
G3 - 07	416	Merged with G3 - 06, G3 - 15 = 1204 Voters										
G3 - 09	458	Merged with G3 - 10, EC - 11, = 1193 Voters										
G3 - 10	261	Merged with G3 - 09, EC - 11, = 1193 Voters										
G3 - 11	474	Merged with G3 - 09, EC - 10, = 1193 Voters										
G3 - 13	420	Merged with G3 - 21 = 891 Voters										
G3 - 14	307	Merged with G3 - 03 = 935 Voters										
G3 - 15	429	Merged with G3 - 06, G3 - 07 = 1204 Voters										
G3 - 16	561	Merged with G3 - 04 = 1032 Voters										
G3 - 17	506	Merged with G3 - 18, G3 - 25 = 1065 Voters										
G3 - 18	290	Merged with G3 - 17, G3 - 25 = 1065 Voters										
G3 - 21	471	Merged with G3 - 13 = 891 Voters										
G3 - 24	449	Merged with G3 - 19 = 1078 Voters										
G3 - 25	269	Merged with G3 - 17, G3 - 18 = 1065 Voters										
PCT	VOTERS	CONG	SEN	HSE	COMM	COUN	TWP	SCHOOL	TOWN	DIST		
G3 13	420	1	2	2	1	2	CAL	Gary 3	Gary	3		
G3 19	629	1	2	2	1	2	CAL	Gary 3	Gary	3		
G3 21	471	1	2	2	1	2	CAL	Gary 3	Gary	3		
G3 24	449	1	2	2	1	2	CAL	Gary 3	Gary	3		
G3 26	793	1	2	2	1	2	CAL	Gary 3	Gary	3		
G3 03	628	1	2	2	1	2	CAL	Lake Ridge	Gary	3		
G3 14	307	1	2	2	1	2	CAL	Lake Ridge	Gary	3		



PRECINCT SUMMARY STATEMENT

(IEC-8)

State Form 13332 (R7/7-06)

Indiana Election Commission (IC 3-11-1.5-15)

Name of County LAKE

INSTRUCTIONS: See Indiana Code 3-11-1.5-25 for periods during which precinct boundary changes may NOT take effect. Indiana Code 3-11-1.5-15 requires that a county include the following items in a proposed precinct establishment order submitted to the Indiana Election Division:

1. A map of each precinct to be established by the proposed order. A county may submit these maps in electronic form.
2. A description of the boundaries of each precinct to be established by the proposed order that identifies any census blocks located entirely within the precinct.
3. An estimated number of voters in each precinct to be established by the proposed order, based on the registration records maintained by the county voter registration office.
4. A statement designating a polling place for the precinct that complies with the polling place accessibility requirements.
5. Any additional information required by rules adopted by the Indiana Election Commission under IC 4-22-2.

General Precinct Information

1. Name Of Proposed Precinct <u>G 3-3</u>		2. Is this a new precinct? <input checked="" type="checkbox"/> Yes <input type="checkbox"/> No		3. Election Division & STPID Number (To Be Completed By Election Division)	
4. District Information Congressional <u>1</u> Indiana Senate <u>2</u> Indiana House <u>2</u>					
5. Number Of Active Voters (IC 3-5-2-1.7) <u>935</u>		6. Number Of Inactive Voters <u>81</u>		7. Number Of Registered Voters (Must Equal Total Of Active And Inactive Voters) <u>1016</u>	
8. Total Number Of Precincts In The County If Submission Is Approved Voting Precincts _____ Non-Voting Precincts _____					
9. Date Of County Executive's Adopted Order			10. Date Of First Election After Precincts Are Approved <u>NOV. 6, 2018</u>		
11. Precincts Affected By This Proposed Order (Complete a Precinct Summary Statement for each precinct. Please note that when changing boundaries of one precinct you will need to complete a separate IEC-8 for any other precinct affected by the change.) <u>G 3-3 & G 3-14</u>					

12. List Any Attached Documents (i.e. map 6 of 20 maps, etc.)

CENSUS BLOCK LISTING AND MAPS

Does any portion of the newly established precinct split or divide any of the following?	Yes	No
13. School Corporation District Boundary		X
14. City or Town Boundary		X
15. City or Town Council District Boundary		X
16. Census Block Boundary		X
17. Other (Please Describe)		X

Method of Voting

18. Optical Scan Ballot Card Electronic Combination (Please Specify): _____

19. What is the designated location and address for the polling place for this precinct?
BLACK OAK BAPTIST Church
6502 W 25th AVE
GARY, IN
 (NOTE: This designation of a polling place remains in effect until later action by the county executive under state law.)

Precinct Change Reason

21. Briefly state the reason for the precinct change. (Attach additional sheet if necessary.)
Combine G3-3 & G3-14

Additional Information

22. Name and Contact Information Of County Election Staff Person Who Prepared This Form:
GENNY GASPAROVIC 219-755-3812

23. Does the county have access to Geographic Information System (GIS)? Yes No
 Name and Contact Information Of County GIS Staff: Annette Mellady 219-755-3795

24. Does the county use Census Tiger files? Yes No

State Office Use Only

25. Type Of Geographic Files Used by County (If Known By Staff Of The Indiana Election Division Or Office Of Census Data)

GARY PRECINCT
B-03

180890411001000
180890411001001
180890411001002
180890411001003
180890411001004
180890411001005
180890411001006
180890411001007
180890411001008
180890411001009
180890411001010
180890411001011
180890411001012
180890411001013
180890411001014
180890411001015
180890411001016
180890411001017
180890411002002
180890411002003
180890411002004
180890411002005
180890411002006
180890411002007
180890411002008
180890411002009
180890411002010
180890411002015
180890411002016
180890411002017
180890411002018
180890411002019
180890411002020
180890411002021
180890411002022
180890411002023
180890411002024
180890411002025
180890411002028

P18

GEOID10

180890411003003
180890411003004
180890411003005
180890411003006
180890411003007
180890411003008
180890411003009
180890411003010
180890411003017
180890411003018
180890411003019
180890411003020

GARY PRECINCT
B-14

180890111002065
180890111003021
180890111004019
180890111004020
180890111004021
180890112003034
180890112003035
180890112003036
180890112003037
180890112003038
180890112003039
180890411002000
180890411002001
180890411002011
180890411002012
180890411002013
180890411002014
180890411002026
180890411002027
180890412003000
180890412003002
180890412003004
180890412003005
180890412003006
180890412003007
180890412003008
180890412003009
180890412003010
180890412003011
180890412003012
180890412003013
180890412003014
180890412003015
180890412003016
180890412003017
180890412003018
180890412003019
180890412003021
180890412003022

P18

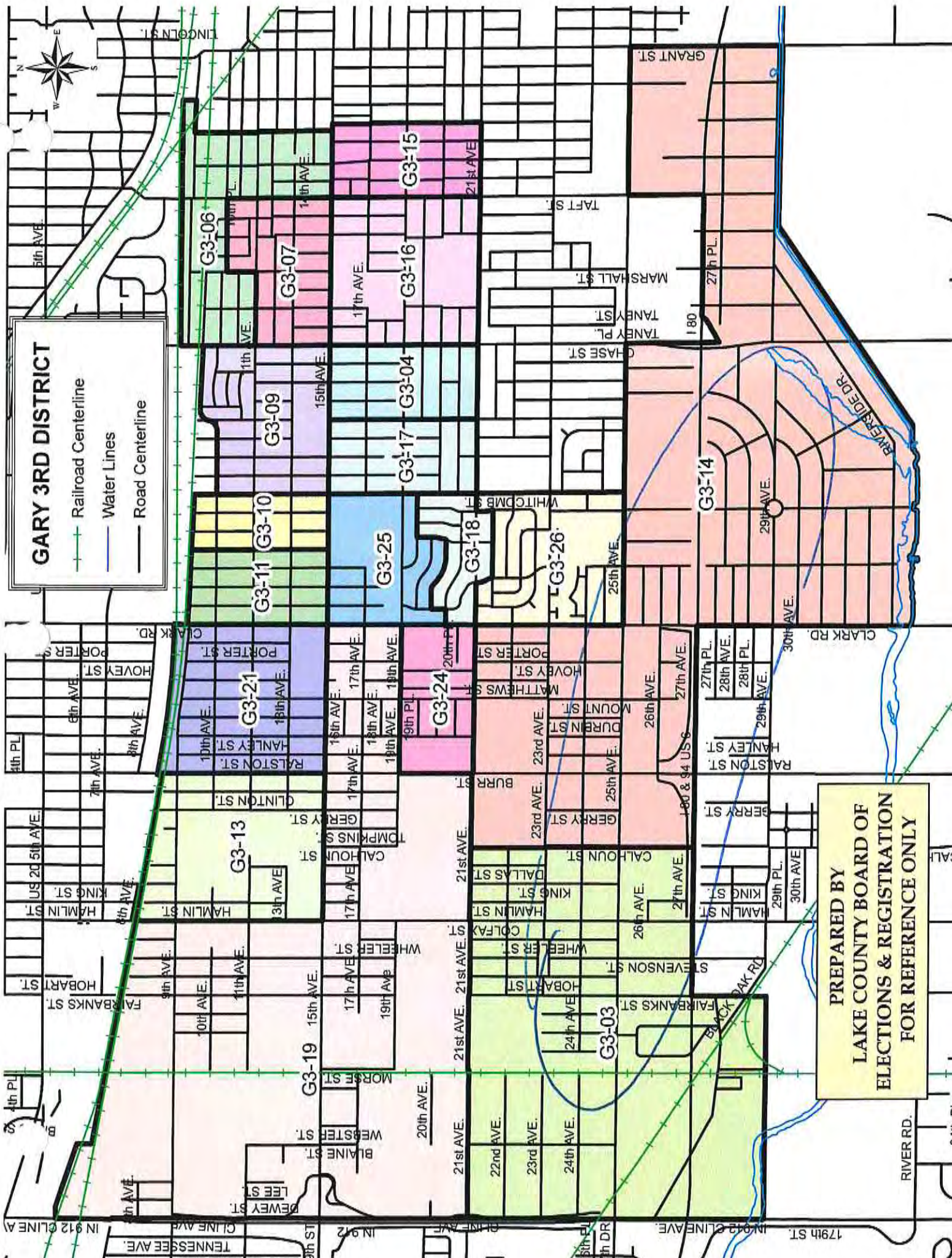
GEOID10

180890412003023
180890412003024
180890412003025
180890412003027
180890412003028
180890412003033
180890412003034
180890412003035
180890412003036
180890412003037
180890412003038
180890412003039
180890412003040
180890412003041
180890412003042
180890412003043
180890412003044
180890412003045
180890412003046
180890412003047
180890412003048
180890412003050
180890412003051
180890412003052
180890412003053
180890412003054
180890412003055

GARY 3RD DISTRICT

- Railroad Centerline
- Water Lines
- Road Centerline

PREPARED BY
LAKE COUNTY BOARD OF
ELECTIONS & REGISTRATION
FOR REFERENCE ONLY





PRECINCT SUMMARY STATEMENT

(IEC-8)

State Form 13332 (R7/7-06)

Indiana Election Commission (IC 3-11-1.5-15) Name of County LAKE

INSTRUCTIONS: See Indiana Code 3-11-1.5-25 for periods during which precinct boundary changes may NOT take effect.
 Indiana Code 3-11-1.5-15 requires that a county include the following items in a proposed precinct establishment order submitted to the Indiana Election Division:
 1. A map of each precinct to be established by the proposed order. A county may submit these maps in electronic form.
 2. A description of the boundaries of each precinct to be established by the proposed order that identifies any census blocks located entirely within the precinct.
 3. An estimated number of voters in each precinct to be established by the proposed order, based on the registration records maintained by the county voter registration office.
 4. A statement designating a polling place for the precinct that complies with the polling place accessibility requirements.
 5. Any additional information required by rules adopted by the Indiana Election Commission under IC 4-22-2.

General Precinct Information

1. Name Of Proposed Precinct <u>G 3-11</u>		2. Is this a new precinct? <input checked="" type="checkbox"/> Yes <input type="checkbox"/> No		3. Election Division & STFID Number <i>(To Be Completed By Election Division)</i>	
4. District Information Congressional <u>1</u> Indiana Senate <u>3</u> Indiana House <u>2</u>					
5. Number Of Active Voters (IC 3-5-2-1.7) <u>1193</u>		6. Number Of Inactive Voters <u>119</u>		7. Number Of Registered Voters (Must Equal Total Of Active And Inactive Voters) <u>1312</u>	
8. Total Number Of Precincts In The County If Submission Is Approved Voting Precincts _____ Non-Voting Precincts _____					
9. Date Of County Executive's Adopted Order			10. Date Of First Election After Precincts Are Approved <u>NOV. 6, 2018</u>		
11. Precincts Affected By This Proposed Order (Complete a Precinct Summary Statement for each precinct. Please note that when changing boundaries of one precinct you will need to complete a separate IEC-8 for any other precinct affected by the change.) <u>G3-11, G3-09 & G3-10</u>					
12. List Any Attached Documents (i.e., map 6 of 20 maps, etc.) CENSUS BLOCK LISTING AND MAPS					

Does any portion of the newly established precinct split or divide any of the following?	Yes	No
13. School Corporation District Boundary		X
14. City or Town Boundary		X
15. City or Town Council District Boundary		X
16. Census Block Boundary		X
17. Other (Please Describe)		X

Method of Voting

18. Optical Scan Ballot Card Electronic Combination (Please Specify): _____

19. What is the designated location and address for the polling place for this precinct?
Peace Baptist Church
3510 W 15th Ave (ARMORY)

(NOTE: This designation of a polling place remains in effect until later action by the county executive under state law.)

20. Does this polling place meet Indiana's polling place accessibility requirements? Yes No

Precinct Change Reason

21. Briefly state the reason for the precinct change. (Attach additional sheet if necessary.)
County Board G3-11, G3-09 & G3-10

Additional Information

22. Name and Contact Information Of County Election Staff Person Who Prepared This Form:
GENNY GASPAROVIC 219-755-3812

23. Does the county have access to Geographic Information System (GIS)? Yes No
 Name and Contact Information Of County GIS Staff: **Annette Mellady 219-755-3795**

24. Does the county use Census Tiger files? Yes No

State Office Use Only

25. Type Of Geographic Files Used by County (If Known By Staff Of The Indiana Election Division Or Office Of Census Data)

GARY PRECINCT
5-11

180890110003001
180890110003002
180890110003003
180890110003004
180890110003005
180890110003006
180890110003007
180890110003008
180890110003016
180890110003017
180890110003018
180890110003019
180890110003020
180890110003036
180890110003040
180890110003041
180890110003042
180890110003043
180890110003044
180890110003045
180890110003046
180890110003047
180890110003048
180890110003049
180890110003050
180890110003051
180890110003057
180890110003058
180890110003059
180890110003060
180890110003061
180890110003062
180890110003063
180890110003066
180890110003067
180890110003068
180890110003069
180890110003070
180890110003071

P18

GEOID10

180890110003072
180890110003073
180890110003074
180890110003075
180890110003076
180890110003077
180890110003078
180890110003079
180890110003080
180890110003081
180890110003082
180890110003083
180890110003084
180890110003085
180890110003086
180890110003087
180890110003088
180890110003089
180890110003090
180890110003091
180890110003092
180890110003093
180890110003094
180890110003104
180890110003105
180890110003106
180890110003107
180890110003108
180890110003109

GARY PRECINCT
9-08

180890110001000
180890110001001
180890110001002
180890110001003
180890110001004
180890110001005
180890110001006
180890110001007
180890110002000
180890110002001
180890110002002
180890110002003
180890110002004
180890110002005
180890110002006
180890110002007
180890110002008
180890110002012
180890110002013
180890110002014
180890110002015
180890110002016
180890110002017
180890110002018
180890110002019
180890110002020
180890110002021
180890110002022
180890110002023
180890110002024
180890110002025
180890110002026
180890110002027
180890110002028
180890110002029
180890110002030
180890110002031
180890110002032
180890110002033

GEOID10

180890110002034
180890110002035
180890110002036
180890110002037
180890110002038
180890110002039
180890110002048
180890110002049
180890110002050
180890110003023
180890110003024
180890110003025
180890110003026
180890110003027
180890110003028
180890110003029
180890110003030
180890110003056

GARY PRECINCT
8-10

180890110002009
180890110002010
180890110002011
180890110002040
180890110002041
180890110002042
180890110002043
180890110002044
180890110002045
180890110002046
180890110002047
180890110003009
180890110003011
180890110003012
180890110003013
180890110003014
180890110003015
180890110003021
180890110003022
180890110003031
180890110003032
180890110003033
180890110003034
180890110003035
180890110003037
180890110003038
180890110003039
180890110003052
180890110003053
180890110003054
180890110003055
180890110003064
180890110003065
180890110003095
180890110003096
180890110003097
180890110003098
180890110003099
180890110003100

P18

GEOID10

180890110003101

180890110003102

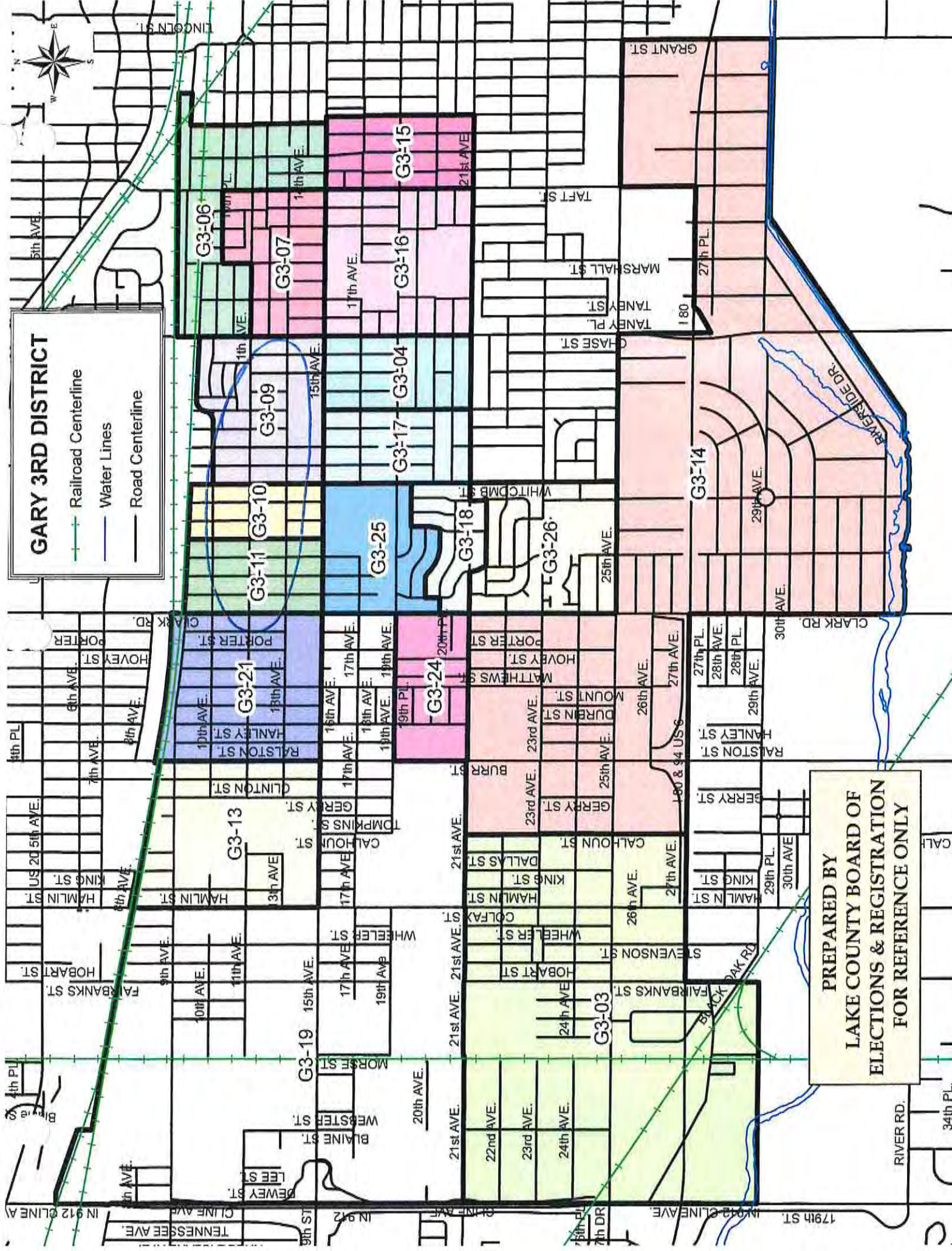
180890110003103

180890110003110



GARY 3RD DISTRICT

- Railroad Centerline
- Water Lines
- Road Centerline



PREPARED BY
LAKE COUNTY BOARD OF
ELECTIONS & REGISTRATION
FOR REFERENCE ONLY

GAL

34th PL



PRECINCT SUMMARY STATEMENT

(IEC-8)

State Form 13332 (R7/7-06)

Indiana Election Commission (IC 3-11-1.5-15)

Name of County LAKE

INSTRUCTIONS: See Indiana Code 3-11-1.5-25 for periods during which precinct boundary changes may NOT take effect. Indiana Code 3-11-1.5-15 requires that a county include the following items in a proposed precinct establishment order submitted to the Indiana Election Division:

1. A map of each precinct to be established by the proposed order. A county may submit these maps in electronic form.
2. A description of the boundaries of each precinct to be established by the proposed order that identifies any census blocks located entirely within the precinct.
3. An estimated number of voters in each precinct to be established by the proposed order, based on the registration records maintained by the county voter registration office.
4. A statement designating a polling place for the precinct that complies with the polling place accessibility requirements.
5. Any additional information required by rules adopted by the Indiana Election Commission under IC 4-22-2.

General Precinct Information

1. Name Of Proposed Precinct <u>G 3-15</u>	2. Is this a new precinct? <input checked="" type="checkbox"/> Yes <input type="checkbox"/> No	3. Election Division & STFID Number (To Be Completed By Election Division)
---	---	---

4. District Information
 Congressional 1 Indiana Senate 3 Indiana House 2

5. Number Of Active Voters (IC 3-11-1.5-17) <u>1204</u>	6. Number Of Inactive Voters <u>158</u>	7. Number Of Registered Voters (Must Equal Total Of Active And Inactive Voters) <u>1362</u>
--	--	--

8. Total Number Of Precincts In The County If Submission Is Approved

Voting Precincts	Non-Voting Precincts
------------------	----------------------

9. Date Of County Executive's Adopted Order	10. Date Of First Election After Precincts Are Approved <u>NOV. 6, 2018</u>
---	--

11. Precincts Affected By This Proposed Order (Complete a Precinct Summary Statement for each precinct. Please note that when changing boundaries of one precinct you will need to complete a separate IEC-8 for any other precinct affected by the change.)
G3-15, G3-6 & G3-7

12. List Any Attached Documents (i.e. map 6 of 20 maps, etc.)
CENSUS BLOCK LISTING AND MAPS

Does any portion of the newly established precinct split or divide any of the following?	Yes	No
13. School Corporation District Boundary		X
14. City or Town Boundary		X
15. City or Town Council District Boundary		X
16. Census Block Boundary		X
17. Other (Please Describe)		X

Method of Voting

18. Optical Scan Ballot Card Electronic Combination (Please Specify): _____

19. What is the designated location and address for the polling place for this precinct?
BEVERIDGE SCHOOL
1234 CLEVELAND
GARY IN
 (NOTE: This designation of a polling place remains in effect until later action by the county executive under state law.)

Precinct Change Reason

21. Briefly state the reason for the precinct change. (Attach additional sheet if necessary.)
Combine G3-15, G3-6 & G3-7

Additional Information

22. Name and Contact Information Of County Election Staff Person Who Prepared This Form:
GENNY GASPAROVIC 219-755-3812

23. Does the county have access to Geographic Information System (GIS)? Yes No
 Name and Contact Information Of County GIS Staff: **Annette Mellady 219-755-3795**

24. Does the county use Census Tiger files? Yes No

State Office Use Only

25. Type Of Geographic Files Used by County (If Known By Staff Of The Indiana Election Division Or Office Of Census Data)

GARY PRECINCT
8-15

180890112001031
180890112001032
180890112001033
180890112001034
180890112001035
180890112001036
180890112001037
180890112001038
180890112001039
180890112001040
180890112001041
180890112001042
180890112001043
180890112001044
180890112001045
180890112001059
180890112001062
180890112002007
180890112002008
180890112002009
180890112002010
180890112002011
180890112002012
180890112002013
180890112002014
180890112002015
180890112002016
180890112002017
180890112002018
180890112002019
180890112002029
180890112002030
180890112002031
180890112002032
180890112005032
180890112005037
180890112005038
180890112005039
180890112005040

P18

GEOID10

180890112005052

180890112005053

180890112005054

180890112005058

180890112005059

GARY PRECINCT
3-06

- 180890109001001
- 180890109001002
- 180890109001005
- 180890109001006
- 180890109001007
- 180890109001008
- 180890109001014
- 180890109001015
- 180890109001016
- 180890109001017
- 180890109001022
- 180890109001023
- 180890109001024
- 180890109001025
- 180890109001037
- 180890109001038
- 180890109001039
- 180890109001040
- 180890109001041
- 180890109002000
- 180890109002001
- 180890109002002
- 180890109002003
- 180890109002004
- 180890109002005
- 180890109002006
- 180890109002007
- 180890109002008
- 180890109002009
- 180890109002010
- 180890109002011
- 180890109002012
- 180890109002013
- 180890109002014
- 180890109002015
- 180890109002016
- 180890109002020
- 180890109002023
- 180890109002024

P18

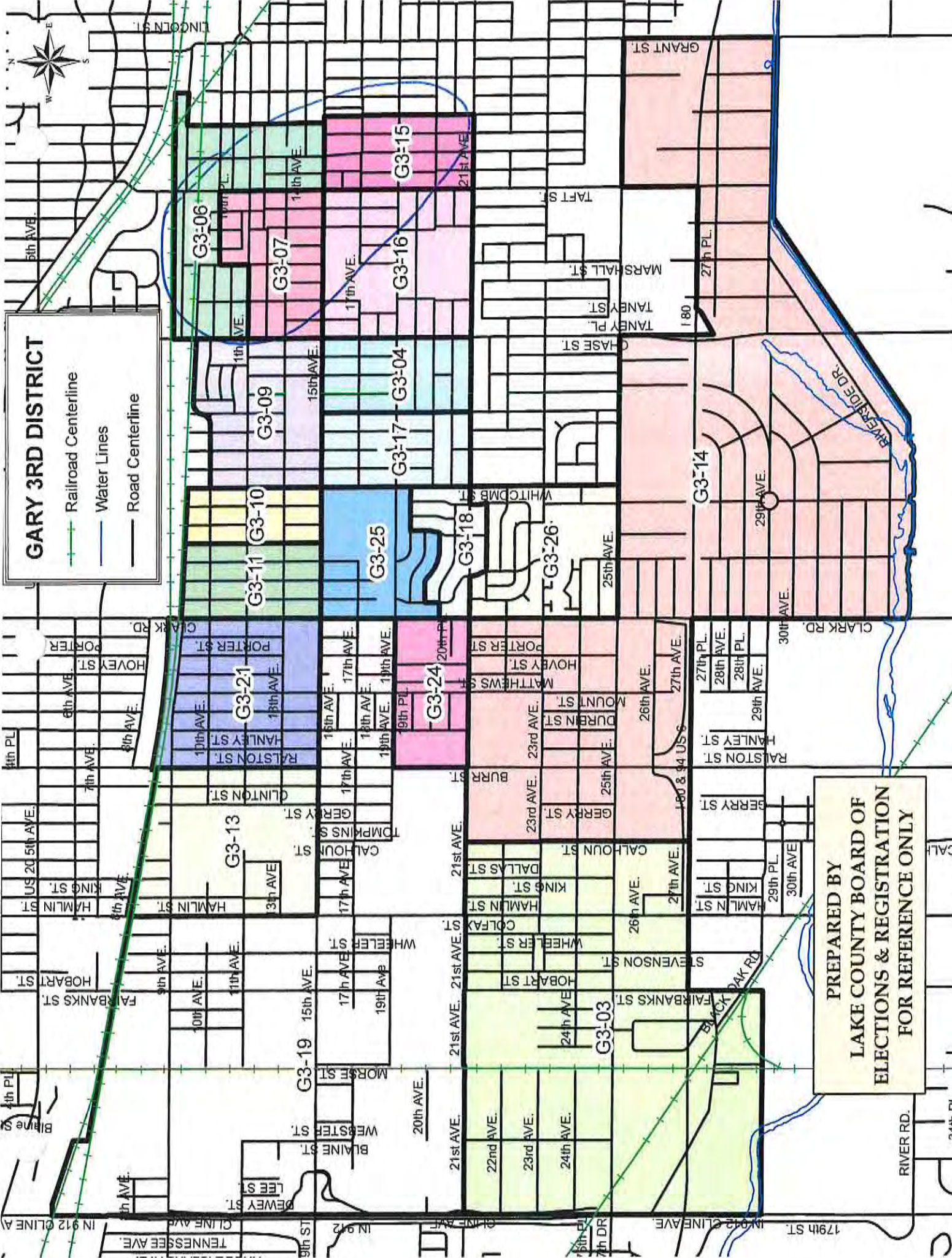
GEOID10

180890109002025
180890109002035
180890109002036
180890109002037
180890109002038
180890109002039
180890112001005
180890112001006
180890112001007
180890112001008
180890112001009
180890112001010
180890112001011
180890112001012
180890112001018
180890112005000
180890112005001
180890112005033

GARY PRECINCT
2-07

180890109002017
180890109002018
180890109002019
180890109002021
180890109002022
180890109002026
180890109002027
180890109002028
180890109002029
180890109002030
180890109002031
180890109002032
180890109002033
180890109002034
180890109002040
180890109002041
180890109002042
180890109002043
180890109002044
180890109002045
180890109002046
180890109002047
180890109002048
180890109002049
180890109002050
180890109002051
180890109002052
180890109002053
180890109002054
180890109002055
180890109002056
180890109002057
180890109002058
180890109002059
180890109002060
180890109002061
180890109002062
180890109002063
180890109002064

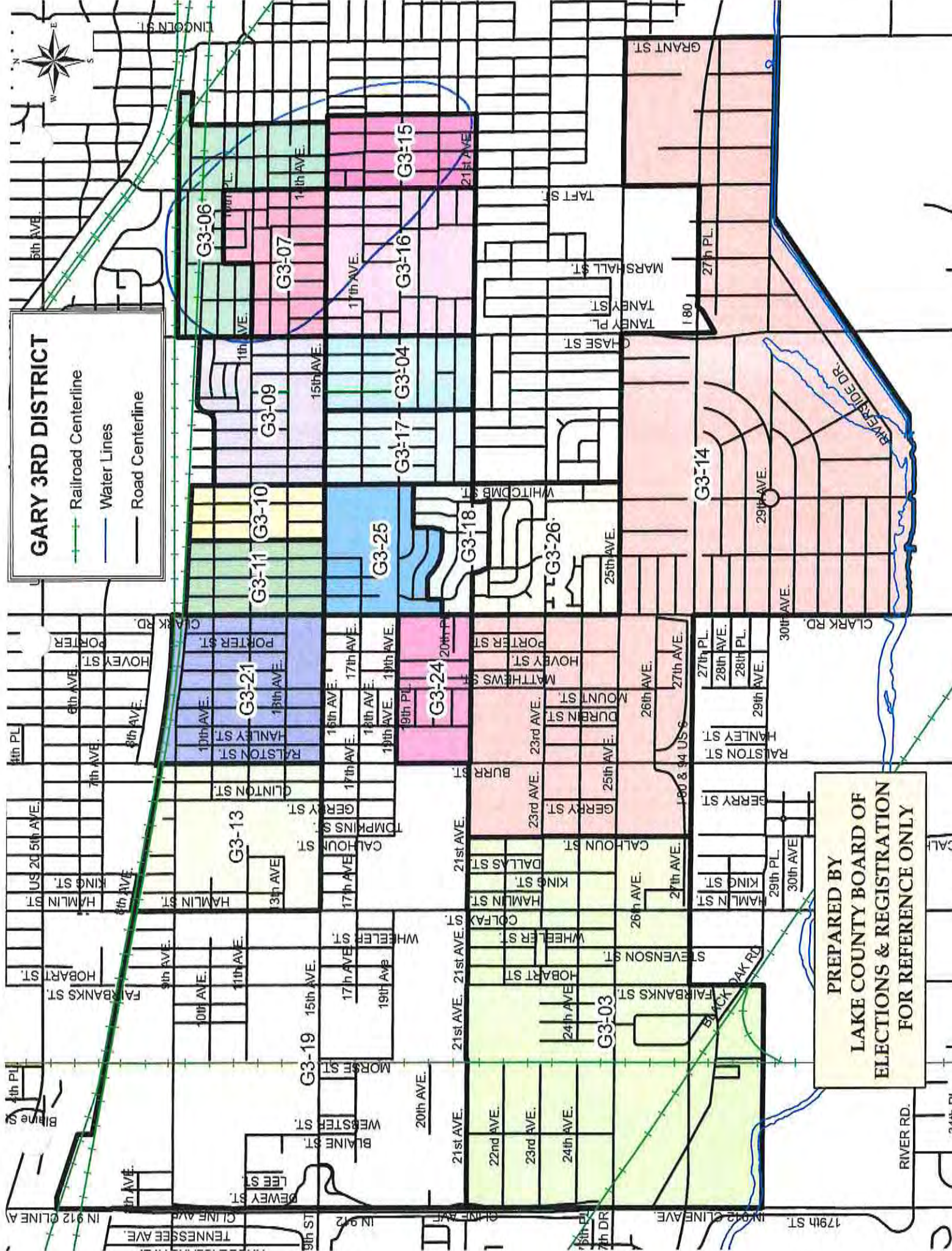
180890109002065
180890109002066
180890109002067
180890112005002
180890112005003
180890112005004
180890112005005
180890112005006
180890112005007
180890112005008
180890112005009
180890112005010
180890112005011
180890112005012
180890112005013
180890112005014
180890112005015
180890112005016
180890112005017
180890112005018
180890112005019
180890112005020
180890112005021
180890112005022
180890112005034
180890112005035
180890112005036



GARY 3RD DISTRICT

- Railroad Centerline
- Water Lines
- Road Centerline

**PREPARED BY
LAKE COUNTY BOARD OF
ELECTIONS & REGISTRATION
FOR REFERENCE ONLY**





PRECINCT SUMMARY STATEMENT

(IEC-8)

State Form 13332 (R7/7-06)

Indiana Election Commission (IC 3-11-1.5-15) Name of County LAKE

INSTRUCTIONS: See Indiana Code 3-11-1.5-25 for periods during which precinct boundary changes may NOT take effect.
 Indiana Code 3-11-1.5-15 requires that a county include the following items in a proposed precinct establishment order submitted to the Indiana Election Division:

1. A map of each precinct to be established by the proposed order. A county may submit these maps in electronic form.
2. A description of the boundaries of each precinct to be established by the proposed order that identifies any census blocks located entirely within the precinct.
3. An estimated number of voters in each precinct to be established by the proposed order, based on the registration records maintained by the county voter registration office.
4. A statement designating a polling place for the precinct that complies with the polling place accessibility requirements.
5. Any additional information required by rules adopted by the Indiana Election Commission under IC 4-22-2.

General Precinct Information

1. Name Of Proposed Precinct <u>G3-16</u>	2. Is this a new precinct? <input checked="" type="checkbox"/> Yes <input type="checkbox"/> No	3. Election Division & STFID Number (To Be Completed By Election Division)
--	---	---

4. District Information
 Congressional 1 Indiana Senate 3 Indiana House 2

5. Number Of Active Voters (IC 3-5-2-1.7) <u>1032</u>	6. Number Of Inactive Voters <u>76</u>	7. Number Of Registered Voters (Must Equal Total Of Active And Inactive Voters) <u>1108</u>
--	---	--

8. Total Number Of Precincts In The County If Submission Is Approved
 Voting Precincts _____ Non-Voting Precincts _____

9. Date Of County Executive's Adopted Order	10. Date Of First Election After Precincts Are Approved <u>NOV. 6, 2018</u>
---	--

11. Precincts Affected By This Proposed Order (Complete a Precinct Summary Statement for each precinct. Please note that when changing boundaries of one precinct you will need to complete a separate IEC-8 for any other precinct affected by the change.)
G3-16 & G3-4

12. List Any Attached Documents (i.e. map 6 of 20 maps, etc.)
CENSUS BLOCK LISTING AND MAPS

Does any portion of the newly established precinct split or divide any of the following?	Yes	No
13. School Corporation District Boundary		X
14. City or Town Boundary		X
15. City or Town Council District Boundary		X
16. Census Block Boundary		X
17. Other (Please Describe)		X

Method of Voting

18. Optical Scan Ballot Card Electronic Combination (Please Specify): _____

19. What is the designated location and address for the polling place for this precinct?
TOILESTON PARK PAVILION
1709 ELLSWORTH PL
GARY IN
 (NOTE: This designation of a polling place remains in effect until later action by the county executive under state law.)

Precinct Change Reason

21. Briefly state the reason for the precinct change. (Attach additional sheet if necessary.)
Combining G3-16 & G3-4

Additional Information

22. Name and Contact Information Of County Election Staff Person Who Prepared This Form:
GENNY GASPAROVIC 219-755-3812

23. Does the county have access to Geographic Information System (GIS)? Yes No
 Name and Contact Information Of County GIS Staff: Annette Mellady 219-755-3795

24. Does the county use Census Tiger files? Yes No

State Office Use Only

25. Type Of Geographic Files Used by County (If Known By Staff Of The Indiana Election Division Or Office Of Census Data)

GARY PRECINCT

8-16

180890112002033
180890112002034
180890112002035
180890112002036
180890112002037
180890112002040
180890112004000
180890112004001
180890112004002
180890112004003
180890112004004
180890112004005
180890112004006
180890112004007
180890112004008
180890112004009
180890112004010
180890112005023
180890112005024
180890112005025
180890112005026
180890112005027
180890112005028
180890112005029
180890112005030
180890112005031
180890112005041
180890112005042
180890112005043
180890112005044
180890112005045
180890112005046
180890112005047
180890112005048
180890112005049
180890112005050
180890112005051
180890112005055
180890112005056

P18

GEOID10

180890112005057
180890112005060
180890112005061
180890112005062
180890112005063
180890112005064
180890112005065
180890112005066
180890112005067
180890112005068
180890112005069
180890112005070
180890112005071

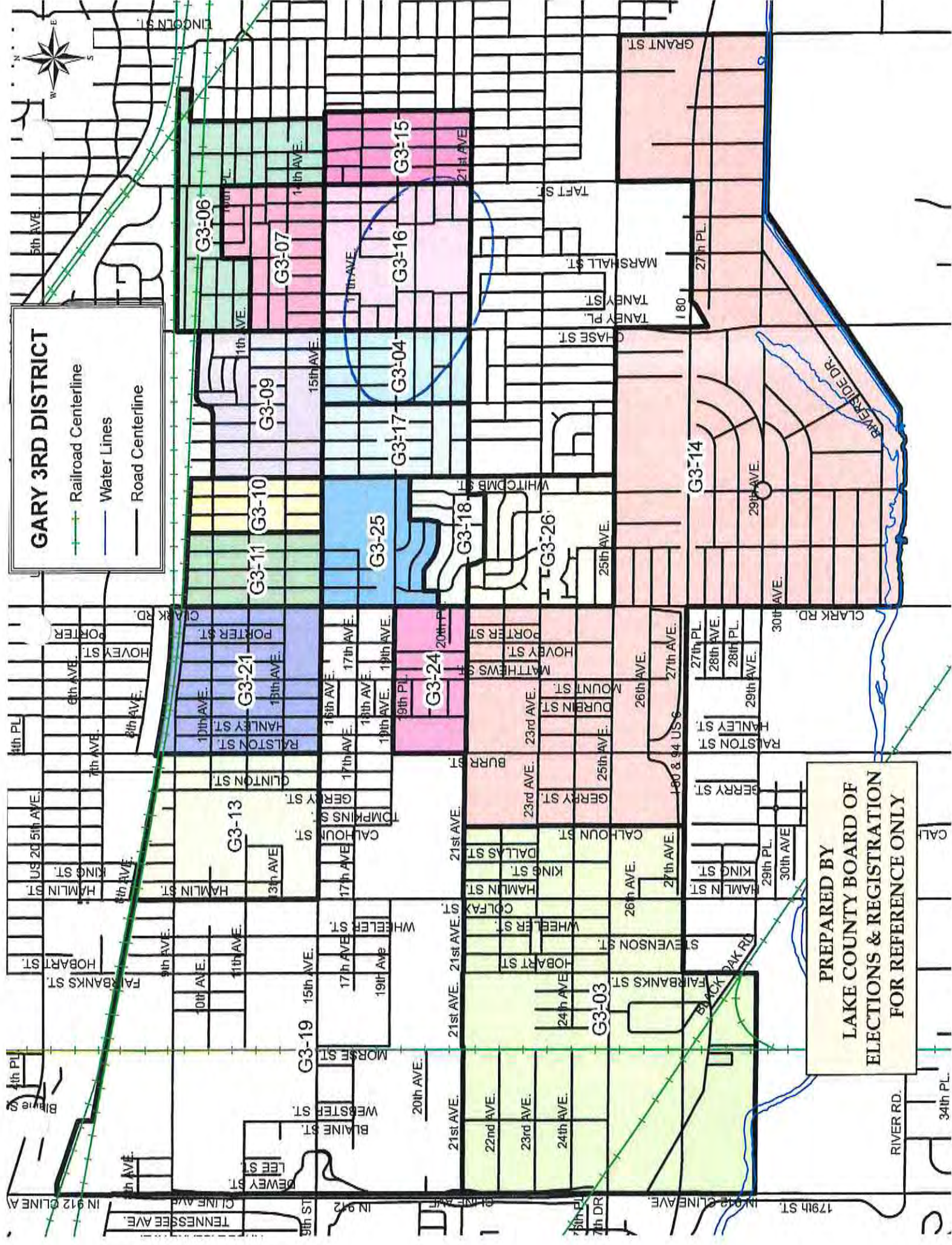
GARY PRECINCT
3-04

180890111002000
180890111002001
180890111002002
180890111002003
180890111002004
180890111002005
180890111002006
180890111002007
180890111002017
180890111002018
180890111002019
180890111002020
180890111002021
180890111002022
180890111002023
180890111002033
180890111002034
180890111002035
180890111002036
180890111002037
180890111002045
180890111003000
180890111003001
180890111003002



GARY 3RD DISTRICT

- Railroad Centerline
- Water Lines
- Road Centerline



PREPARED BY
LAKE COUNTY BOARD OF
ELECTIONS & REGISTRATION
FOR REFERENCE ONLY



PRECINCT SUMMARY STATEMENT

(IEC-8)

State Form 13332 (R7/7-06)

Indiana Election Commission (IC 3-11-1.5-15)

Name of County LAKE

INSTRUCTIONS: See Indiana Code 3-11-1.5-25 for periods during which precinct boundary changes may NOT take effect.
 Indiana Code 3-11-1.5-15 requires that a county include the following items in a proposed precinct establishment order submitted to the Indiana Election Division:

1. A map of each precinct to be established by the proposed order. A county may submit these maps in electronic form.
2. A description of the boundaries of each precinct to be established by the proposed order that identifies any census blocks located entirely within the precinct.
3. An estimated number of voters in each precinct to be established by the proposed order, based on the registration records maintained by the county voter registration office.
4. A statement designating a polling place for the precinct that complies with the polling place accessibility requirements.
5. Any additional information required by rules adopted by the Indiana Election Commission under IC 4-22-2.

General Precinct Information

1. Name Of Proposed Precinct <u>G3-17</u>	2. Is this a new precinct? <input checked="" type="checkbox"/> Yes <input type="checkbox"/> No	3. Election Division & STFID Number (To Be Completed By Election Division)
--	---	---

4. District Information

Congressional 1 Indiana Senate 3 Indiana House 2

5. Number Of Active Voters (IC 3-5-2-1.7) <u>1065</u>	6. Number Of Inactive Voters <u>92</u>	7. Number Of Registered Voters (Must Equal Total Of Active And Inactive Voters) <u>1157</u>
--	---	--

8. Total Number Of Precincts In The County If Submission Is Approved

Voting Precincts _____ Non-Voting Precincts _____

9. Date Of County Executive's Adopted Order	10. Date Of First Election After Precincts Are Approved <u>NOV. 6, 2018</u>
---	--

11. Precincts Affected By This Proposed Order (Complete a Precinct Summary Statement for each precinct. Please note that when changing boundaries of one precinct you will need to complete a separate IEC-8 for any other precinct affected by the change.)
G3-17, G3-18 & G3-25

12. List Any Attached Documents (i.e. map & 20 maps, etc.)
CENSUS BLOCK LISTING AND MAPS

Does any portion of the newly established precinct split or divide any of the following?	Yes	No
13. School Corporation District Boundary		X
14. City or Town Boundary		X
15. City or Town Council District Boundary		X
16. Census Block Boundary		X
17. Other (Please Describe)		X

Method of Voting

18. Optical Scan Ballot Card Electronic Combination (Please Specify): _____

19. What is the designated location and address for the polling place for this precinct?
FRANKIE McCULLOUGH / FORMER: LOCKE
3957 W 121st ST
GARY, IN
(NOTE: This designation of a polling place remains in effect until later action by the county executive under state law.)

Precinct Change Reason

21. Briefly state the reason for the precinct change. (Attach additional sheet if necessary.)
COMBINE G3-17, G3-18 & G3-25

Additional Information

22. Name and Contact Information Of County Election Staff Person Who Prepared This Form:
GENNY GASPAROVIC 219-755-3812

23. Does the county have access to Geographic Information System (GIS)? Yes No
Name and Contact Information Of County GIS Staff: **Annette Mellady 219-755-3795**

24. Does the county use Census Tiger files? Yes No

State Office Use Only

25. Type Of Geographic Files Used by County (If Known By Staff Of The Indiana Election Division Or Office Of Census Data)

GARY PRECINCT

5-17

180890111002008
180890111002009
180890111002010
180890111002011
180890111002012
180890111002013
180890111002014
180890111002015
180890111002016
180890111002024
180890111002025
180890111002026
180890111002027
180890111002028
180890111002029
180890111002030
180890111002031
180890111002032
180890111002038
180890111002089
180890111002040
180890111002041
180890111002042
180890111002043
180890111002044
180890111002046
180890111002047
180890111002048
180890111002049
180890111002052

P18

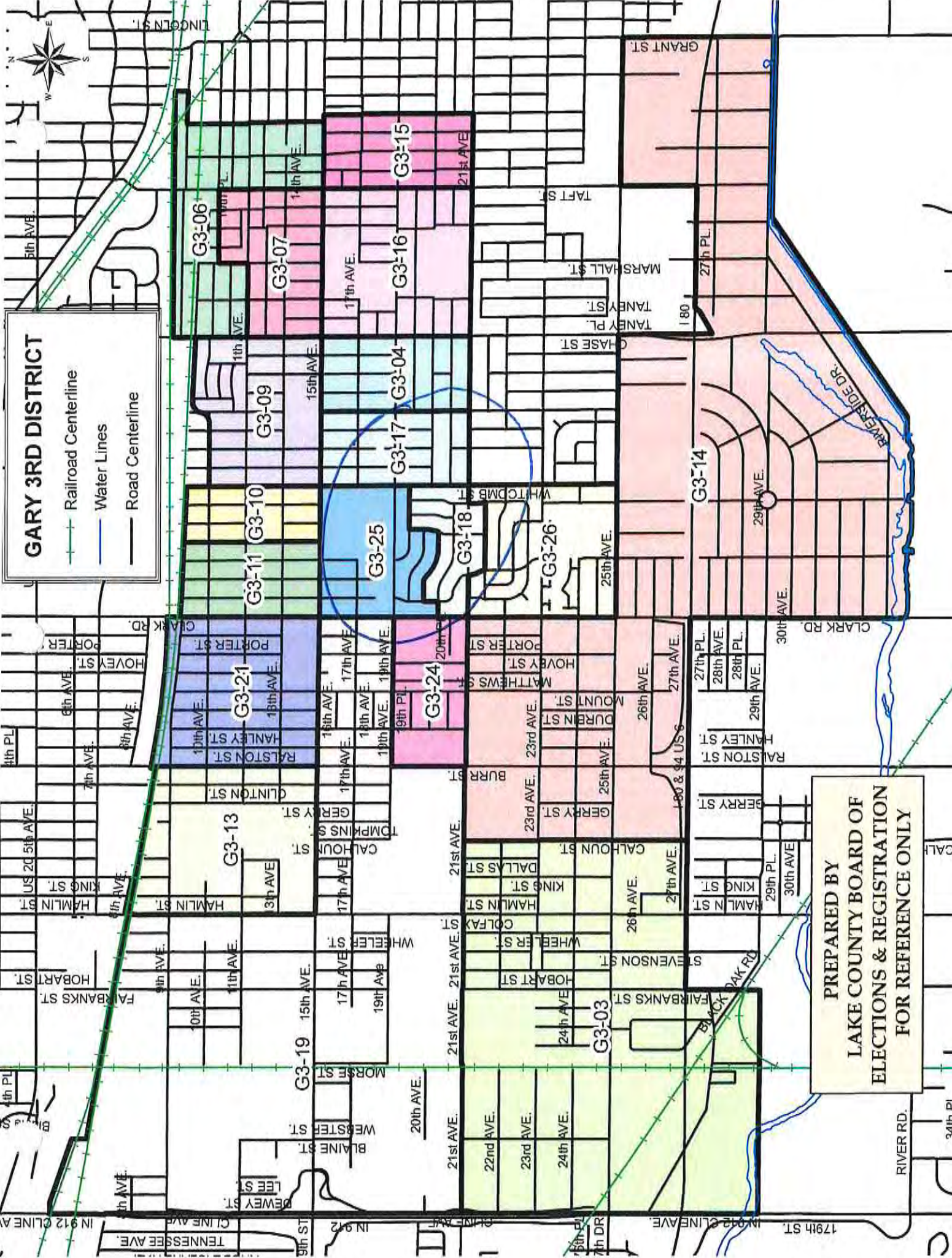
GEOID10

GARY PRECINCT
3618

180890111001007
180890111001012
180890111001013
180890111001014
180890111001015
180890111001016
180890111001017
180890111004001
180890111004002

GARY PRECINCT
9-25

- 180890111001000
- 180890111001001
- 180890111001002
- 180890111001003
- 180890111001004
- 180890111001005
- 180890111001006
- 180890111001008
- 180890111001009
- 180890111001010
- 180890111001011



GARY 3RD DISTRICT

- Railroad Centerline
- Water Lines
- Road Centerline

PREPARED BY
LAKE COUNTY BOARD OF
ELECTIONS & REGISTRATION
FOR REFERENCE ONLY



PRECINCT SUMMARY STATEMENT

(IEC-8)

Slate Form 13332 (R7/7-06)

Indiana Election Commission (IC 3-11-1.5-15) Name of County LAKE

INSTRUCTIONS: See Indiana Code 3-11-1.5-25 for periods during which precinct boundary changes may NOT take effect.
 Indiana Code 3-11-1.5-15 requires that a county include the following items in a proposed precinct establishment order submitted to the Indiana Election Division:
 1. A map of each precinct to be established by the proposed order. A county may submit these maps in electronic form.
 2. A description of the boundaries of each precinct to be established by the proposed order that identifies any census blocks located entirely within the precinct.
 3. An estimated number of voters in each precinct to be established by the proposed order, based on the registration records maintained by the county voter registration office.
 4. A statement designating a polling place for the precinct that complies with the polling place accessibility requirements.
 5. Any additional information required by rules adopted by the Indiana Election Commission under IC 4-22-2.

General Precinct Information

1. Name Of Proposed Precinct <u>G3-19</u>		2. Is this a new precinct? <input checked="" type="checkbox"/> Yes <input type="checkbox"/> No	3. Election Division & STFID Number <i>(To Be Completed By Election Division)</i>
4. District Information Congressional <u>1</u> Indiana Senate <u>2</u> Indiana House <u>2</u>			
5. Number Of Active Voters (IC 3-5-2-1.7) <u>1078</u>	6. Number Of Inactive Voters <u>182</u>	7. Number Of Registered Voters (Must Equal Total Of Active And Inactive Voters) <u>1260</u>	
8. Total Number Of Precincts In The County If Submission Is Approved Voting Precincts _____ Non-Voting Precincts _____			
9. Date Of County Executive's Adopted Order		10. Date Of First Election After Precincts Are Approved <u>NOV. 6, 2018</u>	
11. Precincts Affected By This Proposed Order (Complete a Precinct Summary Statement for each precinct. Please note that when changing boundaries of one precinct you will need to complete a separate IEC-8 for any other precinct affected by the change.) <u>G3-19 & G3-24</u>			
12. List Any Attached Documents (i.e. map & 20 maps, etc.)			

CENSUS BLOCK LISTING AND MAPS

Does any portion of the newly established precinct split or divide any of the following?	Yes	No
13. School Corporation District Boundary		X
14. City or Town Boundary		X
15. City or Town Council District Boundary		X
16. Census Block Boundary		X
17. Other (Please Describe)		X

Method of Voting

18. Optical Scan Ballot Card Electronic Combination (Please Specify): _____

19. What is the designated location and address for the polling place for this precinct?
CONCORD COMMONS
2002 HANLEY ST
GARY IN

(NOTE: This designation of a polling place remains in effect until later action by the county executive under state law.)

Precinct Change Reason

21. Briefly state the reason for the precinct change. (Attach additional sheet if necessary.)
COMBINE G3-19 & G3-24

Additional Information

22. Name and Contact Information Of County Election Staff Person Who Prepared This Form:
GENNY GASPAROVIC 219-755-3812

23. Does the county have access to Geographic Information System (GIS)? Yes No
 Name and Contact Information Of County GIS Staff: Annette Mellady 219-755-3795

24. Does the county use Census Tiger files? Yes No

State Office Use Only

25. Type Of Geographic Files Used by County (If Known By Staff Of The Indiana Election Division Or Office Of Census Data)

GARY PRECINCT

5-18

180890103022000
180890103022001
180890103022002
180890103022003
180890103022004
180890103022005
180890103022006
180890103022007
180890103022008
180890103022009
180890103022010
180890103022011
180890103022012
180890103022013
180890103023001
180890103023002
180890103023003
180890103023004
180890103023005
180890103023006
180890103023031
180890103023032
180890103023033
180890103023034
180890103023035
180890103023036
180890103023037
180890103023038
180890103023039
180890103023040
180890103023041
180890103023042
180890103023043
180890103023044
180890103023045
180890103023046
180890103023047
180890103023048
180890103023049

180890103023050
180890103023051
180890103023052
180890103023053
180890103023054
180890103023055
180890103023056
180890103023057
180890103023058
180890103023059
180890103023060
180890103023061
180890103023062
180890103023063
180890103023064
180890103023065
180890103023066
180890103023067
180890103023068
180890103023069
180890103023070
180890103023071
180890103023072
180890103023073
180890103023074
180890103023075
180890103023076
180890103023077
180890103023078
180890103023079
180890103023080
180890103023081
180890103023082
180890103023083
180890103023084
180890103023085
180890103023086
180890103023087
180890103023088
180890103023089
180890103023090

180890103023091
180890103023092
180890103023093
180890103023094
180890103023095
180890103023096
180890103023097
180890103023098
180890103023099
180890103023100
180890103023101
180890103023102
180890103023103
180890103023104
180890103023105
180890103023106
180890103023107
180890103023108
180890103023109
180890103023110
180890103023111
180890103023121
180890103023122
180890103023123

P18

GEOID10

GARY PRECINCT

8-24

180890103022014

180890103022015

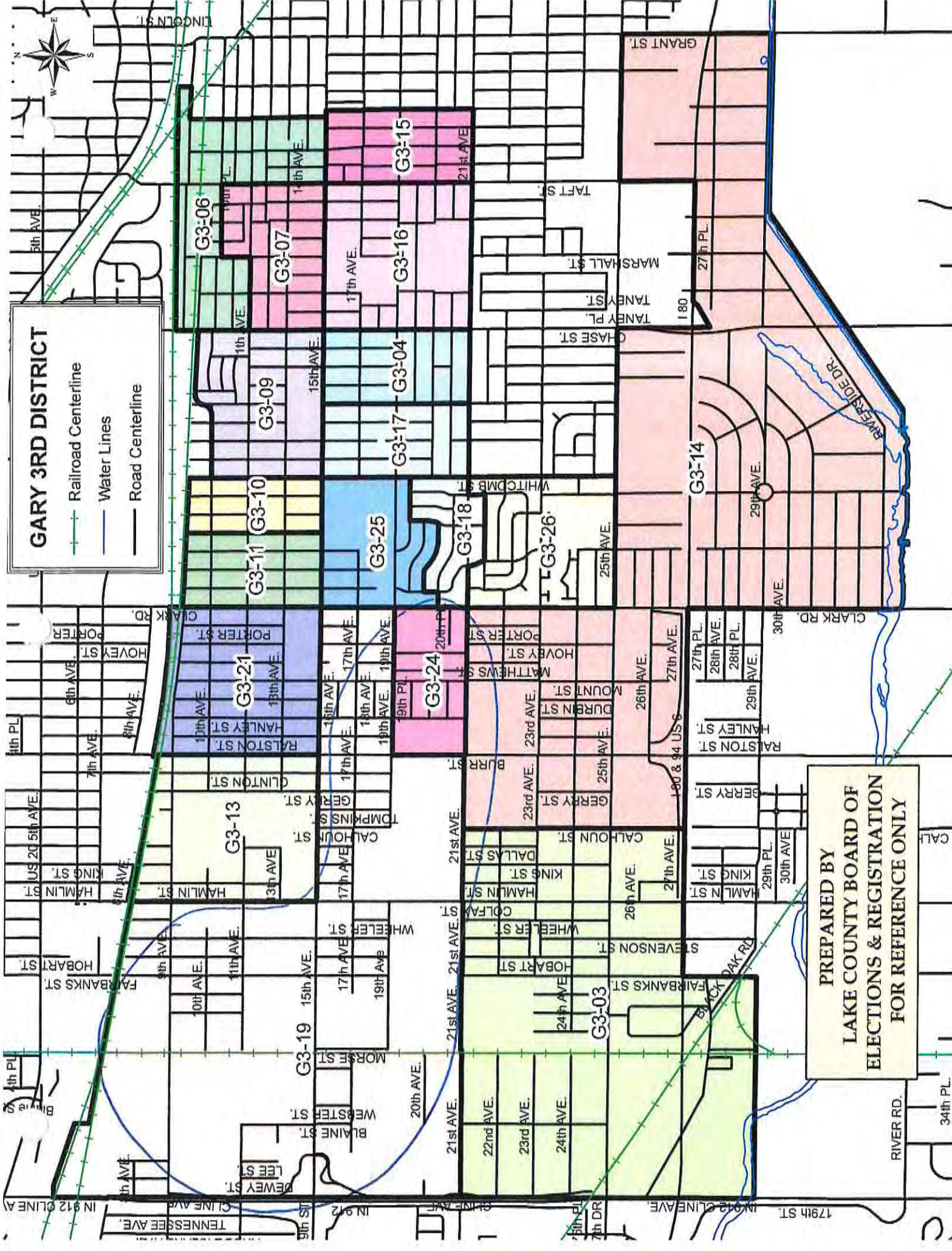
180890103023118

180890103023119



GARY 3RD DISTRICT

- Railroad Centerline
- Water Lines
- Road Centerline



PREPARED BY
LAKE COUNTY BOARD OF
ELECTIONS & REGISTRATION
FOR REFERENCE ONLY



PRECINCT SUMMARY STATEMENT

(IEC-8)

State Form 13332 (R7/7-06)

Indiana Election Commission (IC 3-11-1.5-15) Name of County LAKE

INSTRUCTIONS: See Indiana Code 3-11-1.5-25 for periods during which precinct boundary changes may NOT take effect. Indiana Code 3-11-1.5-15 requires that a county include the following items in a proposed precinct establishment order submitted to the Indiana Election Division:

1. A map of each precinct to be established by the proposed order. A county may submit these maps in electronic form.
2. A description of the boundaries of each precinct to be established by the proposed order that identifies any census blocks located entirely within the precinct.
3. An estimated number of voters in each precinct to be established by the proposed order, based on the registration records maintained by the county voter registration office.
4. A statement designating a polling place for the precinct that complies with the polling place accessibility requirements.
5. Any additional information required by rules adopted by the Indiana Election Commission under IC 4-22-2.

General Precinct Information

1. Name Of Proposed Precinct <u>G3-21</u>		2. Is this a new precinct? <input checked="" type="checkbox"/> Yes <input type="checkbox"/> No		3. Election Division & STFD Number (To Be Completed By Election Division)	
4. District Information Congressional <u>1</u> Indiana Senate <u>2</u> Indiana House <u>2</u>					
5. Number Of Active Voters (IC 3-5-2-1.7) <u>891</u>		6. Number Of Inactive Voters <u>112</u>		7. Number Of Registered Voters (Must Equal Total Of Active And Inactive Voters) <u>1003</u>	
8. Total Number Of Precincts In The County If Submission Is Approved Voting Precincts _____ Non-Voting Precincts _____					
9. Date Of County Executive's Adopted Order			10. Date Of First Election After Precincts Are Approved <u>NOV. 6, 2018</u>		
11. Precincts Affected By This Proposed Order (Complete a Precinct Summary Statement for each precinct. Please note that when changing boundaries of one precinct you will need to complete a separate IEC-8 for any other precinct affected by the change.) <u>G3-21 & G3-13</u>					

12. List Any Attached Documents (i.e. map 6 of 20 maps, etc.)
CENSUS BLOCK LISTING AND MAPS

Does any portion of the newly established precinct split or divide any of the following?	Yes	No
13. School Corporation District Boundary		X
14. City or Town Boundary		X
15. City or Town Council District Boundary		X
16. Census Block Boundary		X
17. Other (Please Describe)		X

Method of Voting

18. Optical Scan Ballot Card Electronic Combination (Please Specify): _____

19. What is the designated location and address for the polling place for this precinct?
WEST Side High School
9th & GERRY ST
GARY IN

(NOTE: This designation of a polling place remains in effect until later action by the county executive under state law.)

Precinct Change Reason

21. Briefly state the reason for the precinct change. (Attach additional sheet if necessary.)
Combine G3-21 & G3-13

Additional Information

22. Name and Contact Information Of County Election Staff Person Who Prepared This Form:
GENNY GASPAROVIC 219-755-3812

23. Does the county have access to Geographic Information System (GIS)? Yes No
Name and Contact Information Of County GIS Staff: **Annette Mellady 219-755-3795**

24. Does the county use Census Tiger files? Yes No

State Office Use Only

25. Type Of Geographic Files Used by County (If Known By Staff Of The Indiana Election Division Or Office Of Census Data)

WADA PRESENTATION
W/21

180890103021000
180890103021001
180890103021002
180890103021003
180890103021004
180890103021005
180890103021006
180890103021007
180890103021008
180890103021009
180890103021010
180890103021011
180890103021012
180890103021013
180890103021014
180890103021015
180890103021016
180890103021017
180890103021018
180890103021019
180890103021020
180890103021021
180890103021022
180890103021023
180890103021024
180890103021025
180890103021026
180890103021027
180890103021028
180890103021029
180890103021030
180890103021031
180890103021032
180890103021033
180890103021034
180890103021035
180890103021036
180890103021037
180890103021038

P18

GEOID10

180890103021039
180890103021040
180890103021041
180890103021042
180890103021043
180890103021044
180890103021045
180890103021046
180890103021047
180890103021048
180890103021049
180890103021050
180890103021051
180890103021052
180890103021053
180890103021054
180890103021055
180890103021056
180890103021057

P18

GEOID10

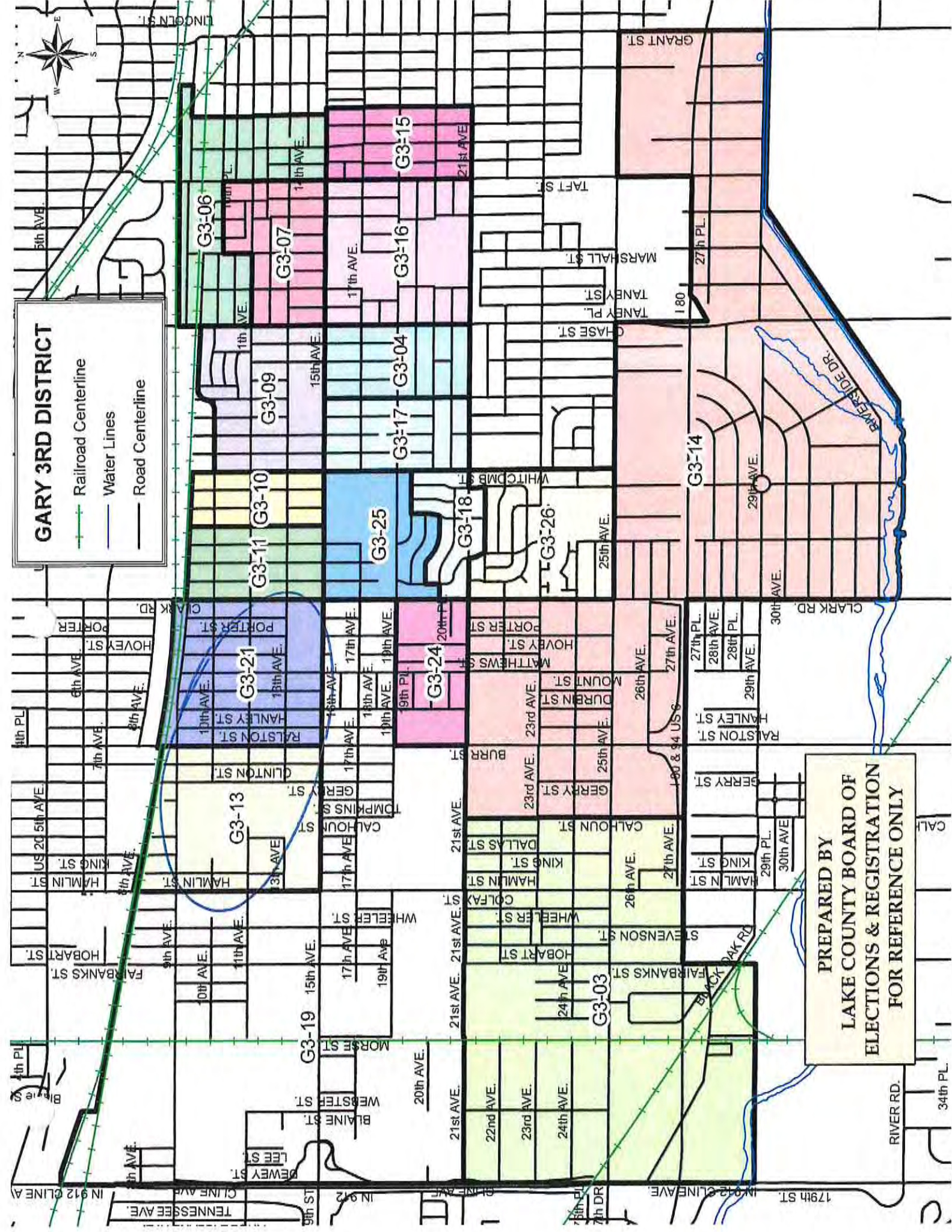
GARY PRECINCT
2-13

180890103023000
180890103023007
180890103023008
180890103023009
180890103023010
180890103023011
180890103023012
180890103023013
180890103023014
180890103023015
180890103023016
180890103023017
180890103023018
180890103023019
180890103023020
180890103023021
180890103023022
180890103023023
180890103023024
180890103023025
180890103023026
180890103023027
180890103023028
180890103023029
180890103023030
180890103023112
180890103023113
180890103023114
180890103023115
180890103023116
180890103023117
180890103023120



GARY 3RD DISTRICT

- Railroad Centerline
- Water Lines
- Road Centerline



PREPARED BY
LAKE COUNTY BOARD OF
ELECTIONS & REGISTRATION
FOR REFERENCE ONLY

GARY 4		600									\$ 7590.00	
G4 - 01	477	Merged with G4 - 10 = 1038 Voters										
G4 - 02	340	Merged with G4 - 05 = 855 Voters										
G4 - 03	580	Merged with G4 - 08 = 1112 Voters										
G4 - 04	183	Merged with G4 - 09, G4 - 25 = 1118 Voters										
G4 - 05	515	Merged with G4 - 02 = 855 Voters										
G4 - 08	532	Merged with G4 - 03 = 1112 Voters										
G4 - 09	291	Merged with G4 - 04, G4 - 25 = 1118 Voters										
G4 - 10	561	Merged with G4 - 01 = 1038 Voters										
G4 - 13	411	Merged with G4 - 14 = 866 Voters										
G4 - 14	455	Merged with G4 - 13 = 866 Voters										
G4 - 15	313	Merged with G4 - 16, G4 - 17 = 1201 Voters										
G4 - 16	476	Merged with G4 - 15, G4 - 17 = 1201 Voters										
G4 - 17	412	Merged with G4 - 15, G4 - 16 = 1201 Voters										
G4 - 19	252	Merged with G4 - 20, G4 - 22 = 1083 Voters										
G4 - 20	324	Merged with G4 - 19, G4 - 22 = 1083 Voters										
G4 - 22	507	Merged with G4 - 19, G4 - 20 = 1083 Voters										
G4 - 27	547	Merged with G4 - 23 = 1201 Voters										
G4 - 28	39	NO ACTION - BOUNDARIES/SIZE								L		
PCT	VOTERS	CONG	SEN	HSE	COMM	COUN	TWP	SCHOOL	TOWN	DIST		
G4-01	477	1	3	3	1	2	CAL	Gary 4	Gary	4		
G4-02	340	1	3	3	1	2	CAL	Gary 4	Gary	4		
G4-04	183	1	3	3	1	2	CAL	Gary 4	Gary	4		
G4-05	515	1	3	3	1	2	CAL	Gary 4	Gary	4		
G4-09	291	1	3	3	1	2	CAL	Gary 4	Gary	4		
G4-10	561	1	3	3	1	2	CAL	Gary 4	Gary	4		
G4-2	644	1	3	3	1	2	CAL	Gary 4	Gary	4		



PRECINCT SUMMARY STATEMENT

(IEC-8)

State Form 13332 (R7/7-06)

Indiana Election Commission (IC 3-11-1.5-15) Name of County LAKE

INSTRUCTIONS: See Indiana Code 3-11-1.5-25 for periods during which precinct boundary changes may NOT take effect.
 Indiana Code 3-11-1.5-15 requires that a county include the following items in a proposed precinct establishment order submitted to the Indiana Election Division:
 1. A map of each precinct to be established by the proposed order. A county may submit these maps in electronic form.
 2. A description of the boundaries of each precinct to be established by the proposed order that identifies any census blocks located entirely within the precinct.
 3. An estimated number of voters in each precinct to be established by the proposed order, based on the registration records maintained by the county voter registration office.
 4. A statement designating a polling place for the precinct that complies with the polling place accessibility requirements.
 5. Any additional information required by rules adopted by the Indiana Election Commission under IC 4-22-2.

General Precinct Information

1. Name Of Proposed Precinct <u>G4-3</u>	2. Is this a new precinct? <input checked="" type="checkbox"/> Yes <input type="checkbox"/> No	3. Election Division & STFID Number (To Be Completed By Election Division)
---	---	---

4. District Information
 Congressional 1 Indiana Senate 3 Indiana House 2

5. Number Of Active Voters (IC 3-5-2-1.7) <u>1112</u>	6. Number Of Inactive Voters <u>148</u>	7. Number Of Registered Voters (Must Equal Total Of Active And Inactive Voters) <u>1260</u>
--	--	--

8. Total Number Of Precincts In The County If Submission Is Approved
 Voting Precincts _____ Non-Voting Precincts _____

9. Date Of County Executive's Adopted Order	10. Date Of First Election After Precincts Are Approved <u>NOV. 6, 2018</u>
---	--

11. Precincts Affected By This Proposed Order (Complete a Precinct Summary Statement for each precinct. Please note that when changing boundaries of one precinct you will need to complete a separate IEC-8 for any other precinct affected by the change.)
G4-3 & G4-8

12. List Any Attached Documents (i.e. map 6 of 20 maps, etc.)
CENSUS BLOCK LISTING AND MAPS

Does any portion of the newly established precinct split or divide any of the following?	Yes	No
13. School Corporation District Boundary		X
14. City or Town Boundary		X
15. City or Town Council District Boundary		X
16. Census Block Boundary		X
17. Other (Please Describe)		X

Method of Voting

18. Optical Scan Ballot Card Electronic Combination (Please Specify): _____

19. What is the designated location and address for the polling place for this precinct?
PACHTER PARK PAVILION
2243 COLLETON ST
GARY IN
 (NOTE: This designation of a polling place remains in effect until later action by the county executive under state law.)

20. Does this polling place meet Indiana's polling place accessibility requirements? Yes No

Precinct Change Reason

21. Briefly state the reason for the precinct change. (Attach additional sheet if necessary.)
COMBINE G4-3 & G4-8

Additional Information

22. Name and Contact Information Of County Election Staff Person Who Prepared This Form:
GENNY GASPAROVIC 219-755-3812

23. Does the county have access to Geographic Information System (GIS)? Yes No
 Name and Contact Information Of County GIS Staff: **Annette Mellady 219-755-3795**

24. Does the county use Census Tiger files? Yes No

State Office Use Only

25. Type Of Geographic Files Used by County (If Known By Staff Of The Indiana Election Division Or Office Of Census Data)

P18

GEOID10

GARY PRECINCT

4-03

180890111002050
180890111002051
180890111002053
180890111002054
180890111002055
180890111002056
180890111002057
180890111002058
180890111002059
180890111002060
180890111002061
180890111002062
180890111002063
180890111002064
180890111003003
180890111003004
180890111003005
180890111003006
180890111003007
180890111003008
180890111003009
180890111003010
180890111003011
180890111003012
180890111003013
180890111003014
180890111003015
180890111003016
180890111003017
180890111003018
180890111003019
180890111003020

GARY PRECINCT
4-08

- 180890112002038
- 180890112002039
- 180890112002041
- 180890112002042
- 180890112002043
- 180890112002044
- 180890112002045
- 180890112003042
- 180890112003043
- 180890112003044
- 180890112003045
- 180890112003046
- 180890112003047
- 180890112003048
- 180890112003049
- 180890112004011
- 180890112004012
- 180890112004013
- 180890112004014
- 180890112004015
- 180890112004016
- 180890112004017
- 180890112004018
- 180890112004019
- 180890112004020
- 180890112004021
- 180890112004022
- 180890112004023
- 180890112004024
- 180890112004025
- 180890112004026
- 180890112004027
- 180890112004028
- 180890112004029
- 180890112004030
- 180890112004031
- 180890112004032
- 180890112004033
- 180890112004034

P18

GEOID10

180890412003001

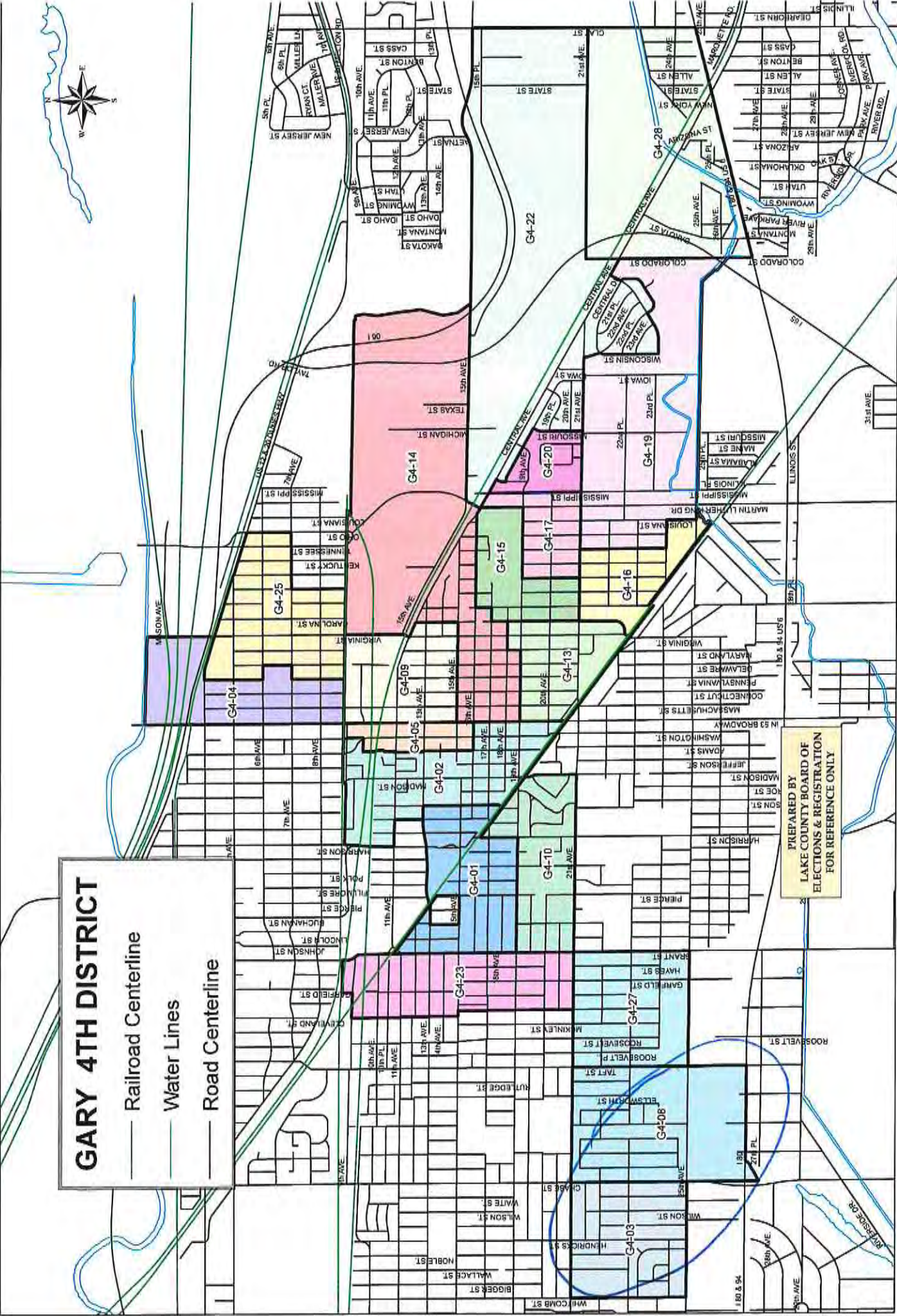
180890412003026



GARY 4TH DISTRICT

- Railroad Centerline
- Water Lines
- Road Centerline

PREPARED BY
LAKE COUNTY BOARD OF
ELECTIONS & REGISTRATION
FOR REFERENCE ONLY





PRECINCT SUMMARY STATEMENT

(IEC-8)

State Form 13332 (R7/7-06)

Indiana Election Commission (IC 3-11-1.5-15) Name of County LAKE

- INSTRUCTIONS: See Indiana Code 3-11-1.5-25 for periods during which precinct boundary changes may NOT take effect. Indiana Code 3-11-1.5-15 requires that a county include the following items in a proposed precinct establishment order submitted to the Indiana Election Division:
1. A map of each precinct to be established by the proposed order. A county may submit these maps in electronic form.
 2. A description of the boundaries of each precinct to be established by the proposed order that identifies any census blocks located entirely within the precinct.
 3. An estimated number of voters in each precinct to be established by the proposed order, based on the registration records maintained by the county voter registration office.
 4. A statement designating a polling place for the precinct that complies with the polling place accessibility requirements.
 5. Any additional information required by rules adopted by the Indiana Election Commission under IC 4-22-2.

General Precinct Information

1. Name Of Proposed Precinct <u>G 4-5</u>		2. Is this a new precinct? <input checked="" type="checkbox"/> Yes <input type="checkbox"/> No	3. Election Division & STFID Number (To Be Completed By Election Division)
4. District Information Congressional <u>1</u> Indiana Senate <u>3</u> Indiana House <u>3</u>			
5. Number Of Active Voters (IC 3-5-2-1.7) <u>855</u>	6. Number Of Inactive Voters <u>94</u>	7. Number Of Registered Voters (Must Equal Total Of Active And Inactive Voters) <u>949</u>	
8. Total Number Of Precincts In The County If Submission Is Approved Voting Precincts _____ Non-Voting Precincts _____			
9. Date Of County Executive's Adopted Order		10. Date Of First Election After Precincts Are Approved <u>NOV. 6, 2018</u>	
11. Precincts Affected By This Proposed Order (Complete a Precinct Summary Statement for each precinct. Please note that when changing boundaries of one precinct you will need to complete a separate IEC-8 for any other precinct affected by the change.) <u>G 4-5 & G 4-2</u>			

12. List Any Attached Documents (i.e. map 6 of 20 maps, etc.) CENSUS BLOCK LISTING AND MAPS

Does any portion of the newly established precinct split or divide any of the following?	Yes	No
13. School Corporation District Boundary		X
14. City or Town Boundary		X
15. City or Town Council District Boundary		X
16. Census Block Boundary		X
17. Other (Please Describe)		X

Method of Voting

18. Optical Scan Ballot Card Electronic Combination (Please Specify): _____

19. What is the designated location and address for the polling place for this precinct?
A.L. Thomas Highrise
100 W 11th Ave
GARY IN
(NOTE: This designation of a polling place remains in effect until later action by the county executive under state law.)

Precinct Change Reason

21. Briefly state the reason for the precinct change. (Attach additional sheet if necessary.)
Combine G 4-5 & G 4-2

Additional Information

22. Name and Contact Information Of County Election Staff Person Who Prepared This Form:
GENNY GASPAROVIC 219-755-3812

23. Does the county have access to Geographic Information System (GIS)? Yes No
Name and Contact Information Of County GIS Staff: Annette Mellady 219-755-3795

24. Does the county use Census Tiger files? Yes No

State Office Use Only

25. Type Of Geographic Files Used by County (If Known By Staff Of The Indiana Election Division Or Office Of Census Data)

P18

GEOID10

GARY PRECINCT
4-05

180890113002000
180890113002005
180890113002006
180890113002007
180890113002008
180890113002016
180890113002017
180890113002018
180890113002021
180890113002022
180890113002023
180890113002024
180890117001030
180890117001031
180890117001032

GARY PRECINCT
4-62

- 180890113001000
- 180890113001001
- 180890113001010
- 180890113001011
- 180890113001012
- 180890113001013
- 180890113001014
- 180890113001015
- 180890113001016
- 180890113001017
- 180890113001018
- 180890113001028
- 180890113001029
- 180890113001030
- 180890113001031
- 180890113001032
- 180890113001033
- 180890113001034
- 180890113001035
- 180890113001060
- 180890113001061
- 180890113001062
- 180890113001063
- 180890113001064
- 180890113001073
- 180890113002001
- 180890113002002
- 180890113002003
- 180890113002004
- 180890113002009
- 180890113002010
- 180890113002011
- 180890113002012
- 180890113002013
- 180890113002014
- 180890113002015
- 180890113002019
- 180890113002020
- 180890113002025

180890113002026
180890113002027
180890113002028
180890113002029
180890113002030
180890117001029
180890117001033
180890117001034
180890117001035
180890117001036
180890117001037
180890117001038
180890117001039
180890117001044
180890117001045
180890117001046
180890117001047
180890117001048
180890117001049
180890117001050
180890117001051
180890117001052
180890117001053
180890117001054
180890117001055
180890117001056
180890117001057
180890117001058
180890117001059
180890117001060
180890117001061
180890117001062
180890117001063
180890117001064
180890117001066
180890117001067
180890117001068
180890117001069
180890117001070
180890117001071
180890117001072

GEOID10

180890117001073
180890117001074
180890117001116
180890117001117
180890117001118
180890117001119
180890117001120
180890117001121
180890117001122
180890117001123



PRECINCT SUMMARY STATEMENT

(IEC-8)

Slate Form 13332 (R7/7-08)

Indiana Election Commission (IC 3-11-1.5-15)

Name of County LAKE

INSTRUCTIONS: See Indiana Code 3-11-1.5-25 for periods during which precinct boundary changes may NOT take effect.
 Indiana Code 3-11-1.5-15 requires that a county include the following items in a proposed precinct establishment order submitted to the Indiana Election Division:

1. A map of each precinct to be established by the proposed order. A county may submit these maps in electronic form.
2. A description of the boundaries of each precinct to be established by the proposed order that identifies any census blocks located entirely within the precinct.
3. An estimated number of voters in each precinct to be established by the proposed order, based on the registration records maintained by the county voter registration office.
4. A statement designating a polling place for the precinct that complies with the polling place accessibility requirements.
5. Any additional information required by rules adopted by the Indiana Election Commission under IC 4-22-2.

General Precinct Information

1. Name Of Proposed Precinct G-4-10 2. Is this a new precinct? Yes No 3. Election Division & STFD Number (To Be Completed By Election Division)

4. District Information
 Congressional 1 Indiana Senate 3 Indiana House 3

5. Number Of Active Voters (IC 3-5-2-1.7) 1038 6. Number Of Inactive Voters 94 7. Number Of Registered Voters (Must Equal Total Of Active And Inactive Voters) 1132

8. Total Number Of Precincts In The County If Submission Is Approved
 Voting Precincts _____ Non-Voting Precincts _____

9. Date Of County Executive's Adopted Order _____ 10. Date Of First Election After Precincts Are Approved NOV. 6, 2018

11. Precincts Affected By This Proposed Order (Complete a Precinct Summary Statement for each precinct. Please note that when changing boundaries of one precinct you will need to complete a separate IEC-8 for any other precinct affected by the change.)
G-4-10 & G-4-01

12. List Any Attached Documents (i.e. map 6 of 20 maps, etc.)
CENSUS BLOCK LISTING AND MAPS

Does any portion of the newly established precinct split or divide any of the following?	Yes	No
13. School Corporation District Boundary		X
14. City or Town Boundary		X
15. City or Town Council District Boundary		X
16. Census Block Boundary		X
17. Other (Please Describe)		X

Method of Voting

18. Optical Scan Ballot Card Electronic Combination (Please Specify): _____

19. What is the designated location and address for the polling place for this precinct?
FIRST BAPTIST CHURCH
626 W 21ST AVE
CASHTN
 (NOTE: This designation of a polling place remains in effect until later action by the county executive under state law.)

Precinct Change Reason

21. Briefly state the reason for the precinct change. (Attach additional sheet if necessary.)
COMBINE G-4-10 & G-4-1

Additional Information

22. Name and Contact Information Of County Election Staff Person Who Prepared This Form:
GENNY GASPAROVIC 219-755-3812

23. Does the county have access to Geographic Information System (GIS)? Yes No
 Name and Contact Information Of County GIS Staff: **Annette Mellady 219-755-3795**

24. Does the county use Census Tiger files? Yes No

State Office Use Only

25. Type Of Geographic Files Used by County (If Known By Staff Of The Indiana Election Division Or Office Of Census Data)

2008-2009
10-11

180890118001016
180890118001017
180890118001018
180890118001019
180890118001020
180890118001021
180890118001022
180890118001023
180890118001028
180890118001029
180890118001030
180890118001031
180890118001032
180890118001033
180890118001034
180890118001035
180890118001036
180890118001037
180890118001039
180890118001040
180890118001041
180890118001049
180890118002027
180890118002028
180890118002029
180890118002030
180890118002031
180890118002032
180890118002033
180890118002034
180890118002035
180890118002036
180890118002037
180890118002038
180890118002039
180890118002040
180890118002041
180890118002042
180890118002043

P18

GEOID10

180890118002044

180890118002045

180890118002046

180890118002047

GARY PRECINCT

4-01

180890113001046
180890113001065
180890113001069
180890113001070
180890113001071
180890113001072
180890113001074
180890113001075
180890113001076
180890113001077
180890117001040
180890117001041
180890117001042
180890117001043
180890117001065
180890118001000
180890118001001
180890118001002
180890118001003
180890118001004
180890118001005
180890118001006
180890118001007
180890118001008
180890118001009
180890118001010
180890118001011
180890118001012
180890118001013
180890118001014
180890118001015
180890118001024
180890118001025
180890118001026
180890118001027
180890118002000
180890118002001
180890118002002
180890118002003

P18

GEOID10

180890118002004
180890118002005
180890118002006
180890118002008
180890118002009
180890118002010
180890118002011
180890118002012
180890118002014
180890118002015
180890118002016
180890118002017
180890118002018
180890118002019
180890118002020
180890118002021
180890118002022
180890118002023
180890118002024
180890118002025
180890118002026