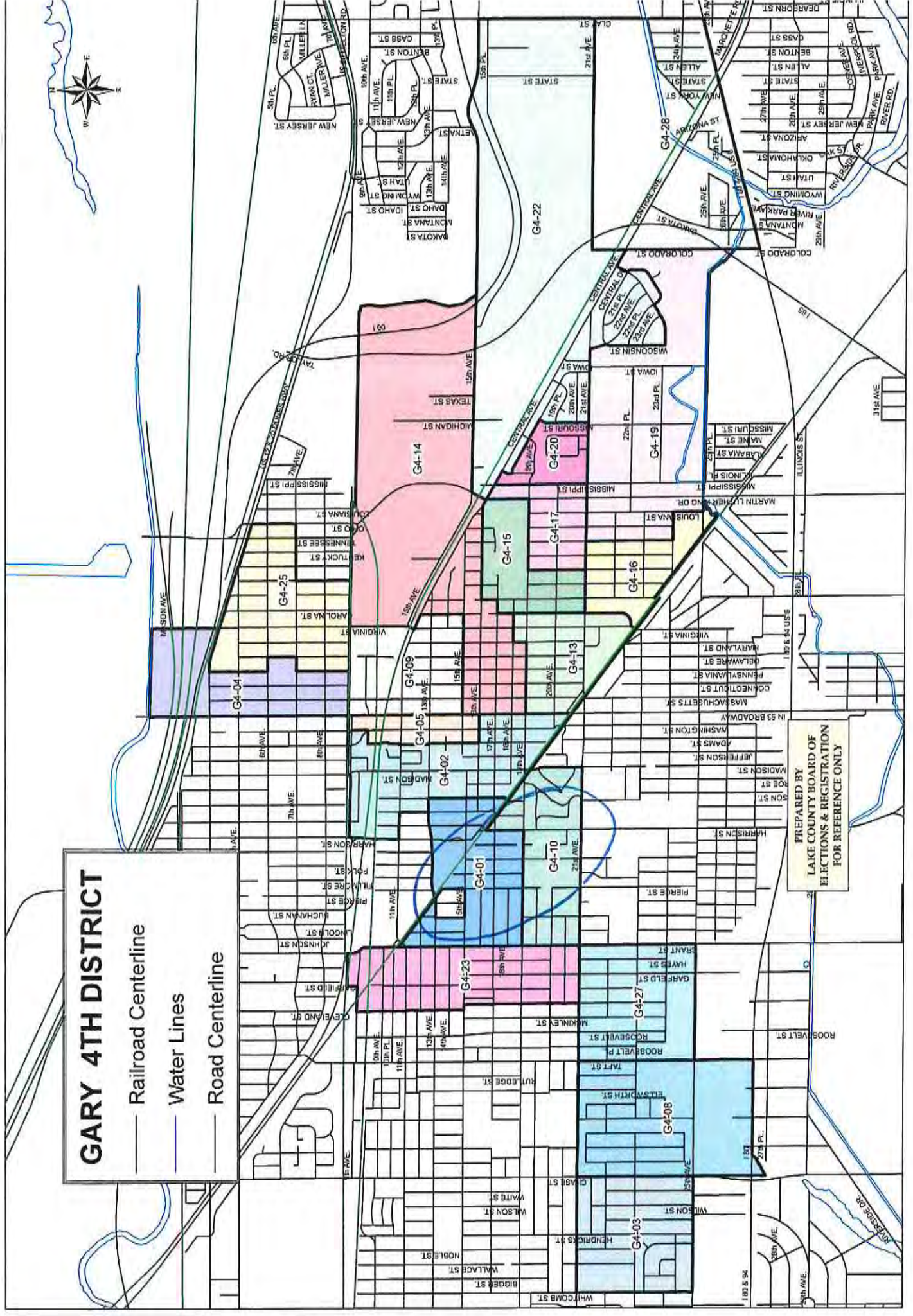




# GARY 4TH DISTRICT

- Railroad Centerline
- Water Lines
- Road Centerline

PREPARED BY  
LAKE COUNTY BOARD OF  
ELECTIONS & REGISTRATION  
FOR REFERENCE ONLY





# PRECINCT SUMMARY STATEMENT

(IEC-8)

State Form 13332 (R7/7-06)

Indiana Election Commission (IC 3-11-1.5-15)

Name of County LAKE

**INSTRUCTIONS:** See Indiana Code 3-11-1.5-25 for periods during which precinct boundary changes may NOT take effect. Indiana Code 3-11-1.5-15 requires that a county include the following items in a proposed precinct establishment order submitted to the Indiana Election Division:

1. A map of each precinct to be established by the proposed order. A county may submit these maps in electronic form.
2. A description of the boundaries of each precinct to be established by the proposed order that identifies any census blocks located entirely within the precinct.
3. An estimated number of voters in each precinct to be established by the proposed order, based on the registration records maintained by the county voter registration office.
4. A statement designating a polling place for the precinct that complies with the polling place accessibility requirements.
5. Any additional information required by rules adopted by the Indiana Election Commission under IC 4-22-2.

### General Precinct Information

1. Name Of Proposed Precinct <u>G 4-14</u>		2. Is this a new precinct? <input checked="" type="checkbox"/> Yes <input type="checkbox"/> No	3. Election Division & STFID Number (To Be Completed By Election Division)
4. District Information Congressional <u>1</u> Indiana Senate <u>3</u> Indiana House <u>3</u>			
5. Number Of Active Voters (IC 3-5-2-1.7) <u>866</u>	6. Number Of Inactive Voters <u>227</u>	7. Number Of Registered Voters (Must Equal Total Of Active And Inactive Voters) <u>1093</u>	
8. Total Number Of Precincts In The County If Submission Is Approved Voting Precincts _____ Non-Voting Precincts _____			
9. Date Of County Executive's Adopted Order		10. Date Of First Election After Precincts Are Approved <u>NOV. 6, 2018</u>	

11. Precincts Affected By This Proposed Order (Complete a Precinct Summary Statement for each precinct. Please note that when changing boundaries of one precinct you will need to complete a separate IEC-8 for any other precinct affected by the change.)  
G 4-14 & G 4-13

12. List Any Attached Documents (i.e. map 6 of 20 maps, etc.)

### CENSUS BLOCK LISTING AND MAPS

Does any portion of the newly established precinct split or divide any of the following?	Yes	No
13. School Corporation District Boundary		X
14. City or Town Boundary		X
15. City or Town Council District Boundary		X
16. Census Block Boundary		X
17. Other (Please Describe)		X

### Method of Voting

18.  Optical Scan Ballot Card  Electronic  Combination (Please Specify): \_\_\_\_\_

19. What is the designated location and address for the polling place for this precinct?

PULASKI Middle School  
920 E 19th Ave  
Gadsden, TN

(NOTE: This designation of a polling place remains in effect until later action by the county executive under state law.)

### Precinct Change Reason

21. Briefly state the reason for the precinct change. (Attach additional sheet if necessary.)  
Combine G 4-14 & G 4-13

### Additional Information

22. Name and Contact Information Of County Election Staff Person Who Prepared This Form:  
GENNY GASPAROVIC 219-755-3812

23. Does the county have access to Geographic Information System (GIS)?  Yes  No  
Name and Contact Information Of County GIS Staff: Annette Mellady 219-755-3795

24. Does the county use Census Tiger files?  Yes  No

### State Office Use Only

25. Type Of Geographic Files Used by County (If Known By Staff Of The Indiana Election Division Or Office Of Census Data)

## GARY PRECINCT

4-14

180890114001008  
180890114001009  
180890114001010  
180890114001011  
180890114001012  
180890114001013  
180890114001014  
180890114001015  
180890114001027  
180890114001028  
180890114001030  
180890115003041  
180890115003042  
180890115003043  
180890115003044  
180890115003045  
180890115003046  
180890115003047  
180890115003067  
180890116001000  
180890116001001  
180890116001003  
180890116001004  
180890116001005  
180890116001006  
180890116001007  
180890116001008  
180890116001009  
180890116001013  
180890116001014  
180890116001015  
180890116001016  
180890116001017  
180890116001021  
180890116001022  
180890116001023  
180890116001024  
180890116001025  
180890116001026

## GEOID10

180890116001027  
180890116001028  
180890116001029  
180890116001030  
180890116001031  
180890116001034  
180890116001035  
180890116001036  
180890116001037  
180890116001038  
180890116001039  
180890116001040  
180890116001043  
180890116001046  
180890116003000  
180890116003001  
180890116003002  
180890116003003  
180890116003004  
180890116003005  
180890116003006  
180890116003007  
180890116003008  
180890116003009  
180890116003010  
180890116003011  
180890116003012  
180890116003013  
180890116003014  
180890116003015  
180890116003016  
180890116003017  
180890116003018  
180890116003019  
180890116003020  
180890116003021  
180890117001027  
180890117001028  
180890117001075  
180890117001076  
180890117001077

180890117001078  
180890117001081  
180890117001082  
180890117001083  
180890117001084  
180890117001085  
180890117001086  
180890117001087  
180890117001088  
180890117001089  
180890117001090  
180890117001091  
180890117001092  
180890117001093  
180890117001094  
180890117001095  
180890117001096  
180890117001097  
180890117001098  
180890117001099  
180890117001100  
180890117001101  
180890117001102

GARY PRECINCT  
4-13

180890116003022  
180890116003023  
180890116003024  
180890116003025  
180890116003028  
180890116003029  
180890116003030  
180890116003031  
180890116003032  
180890116003033  
180890116003034  
180890116003035  
180890116003036  
180890116003037  
180890116003038  
180890116003039  
180890116003040  
180890116003041  
180890116003042  
180890116003043  
180890116003044  
180890116003045  
180890116003046  
180890116003047  
180890116003048  
180890116003049  
180890116003050  
180890116003051  
180890116003052  
180890117001103  
180890117001104  
180890117001105  
180890117001106  
180890117001107  
180890117001108  
180890117001109  
180890117001110  
180890117001111  
180890117001112

P18

GEOID10

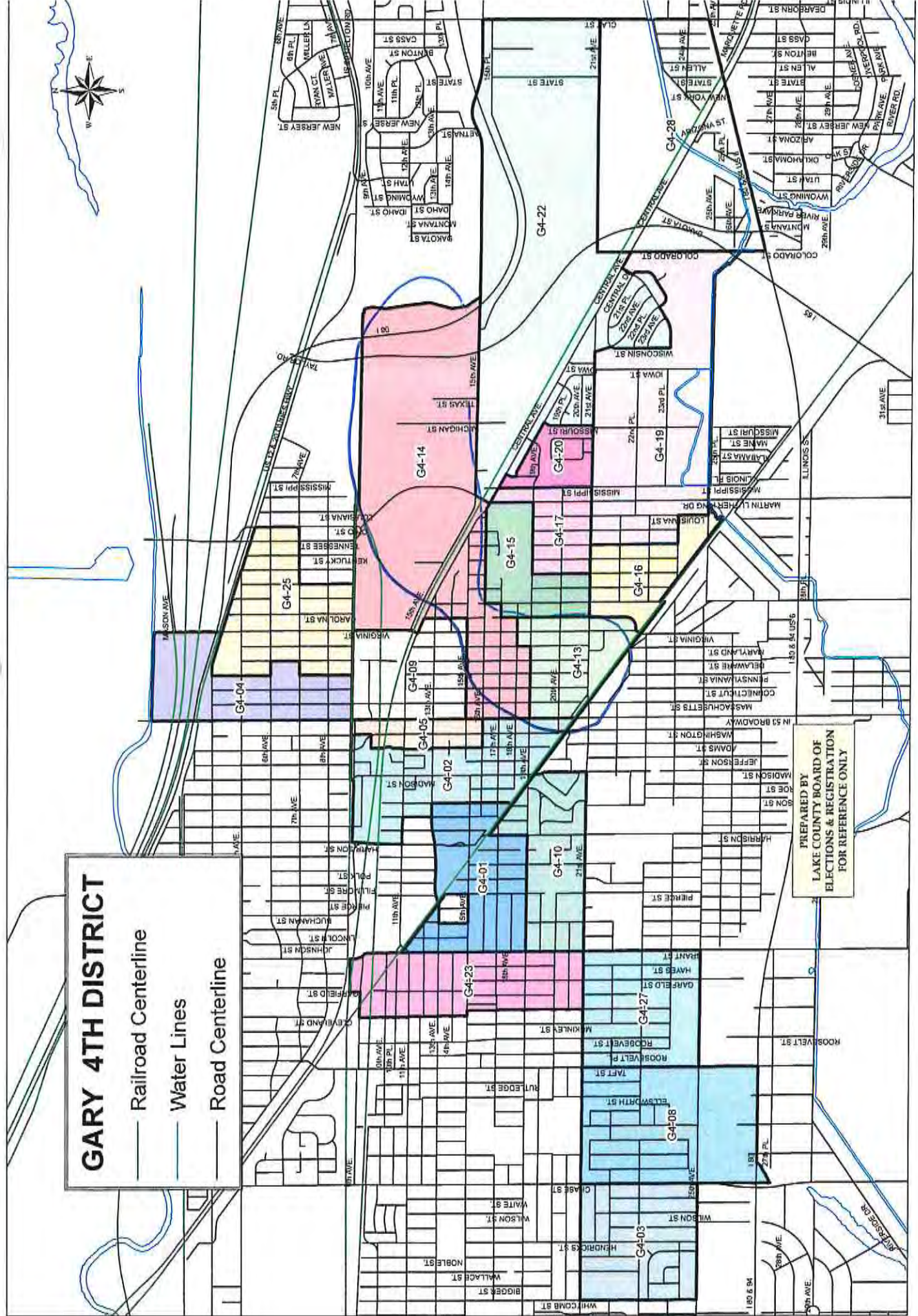
180890117001113  
180890117001114  
180890117001115  
180890117001124  
180890117001125  
180890117001126  
180890117001127  
180890122002008  
180890122002009  
180890122002010  
180890122002011  
180890122002026

# GARY 4TH DISTRICT

- Railroad Centerline
- Water Lines
- Road Centerline



PREPARED BY  
LAKE COUNTY BOARD OF  
ELECTIONS & REGISTRATION  
FOR REFERENCE ONLY







# PRECINCT SUMMARY STATEMENT

(IEC-8)

State Form 13332 (R/7-06)

Indiana Election Commission (IC 3-11-1.5-15) Name of County LAKE

- INSTRUCTIONS:** See Indiana Code 3-11-1.5-25 for periods during which precinct boundary changes may NOT take effect.
- Indiana Code 3-11-1.5-15 requires that a county include the following items in a proposed precinct establishment order submitted to the Indiana Election Division:
1. A map of each precinct to be established by the proposed order. A county may submit these maps in electronic form.
  2. A description of the boundaries of each precinct to be established by the proposed order that identifies any census blocks located entirely within the precinct.
  3. An estimated number of voters in each precinct to be established by the proposed order, based on the registration records maintained by the county voter registration office.
  4. A statement designating a polling place for the precinct that complies with the polling place accessibility requirements.
  5. Any additional information required by rules adopted by the Indiana Election Commission under IC 4-22-2.

### General Precinct Information

1. Name Of Proposed Precinct <u>G 4-16</u>		2. Is this a new precinct? <input checked="" type="checkbox"/> Yes <input type="checkbox"/> No	3. Election Division & STFID Number (To Be Completed By Election Division)
4. District Information Congressional <u>1</u> Indiana Senate <u>3</u> Indiana House <u>3</u>			
5. Number Of Active Voters (IC 3-5-2-1.7) <u>1201</u>	6. Number Of Inactive Voters <u>254</u>	7. Number Of Registered Voters (Must Equal Total Of Active And Inactive Voters) <u>1455</u>	
8. Total Number Of Precincts In The County If Submission Is Approved Voting Precincts _____ Non-Voting Precincts _____			
9. Date Of County Executive's Adopted Order		10. Date Of First Election After Precincts Are Approved <u>NOV. 6, 2018</u>	
11. Precincts Affected By This Proposed Order (Complete a Precinct Summary Statement for each precinct. Please note that when changing boundaries of one precinct you will need to complete a separate IEC-8 for any other precinct affected by the change.) <u>G 4-16 &amp; G 4-15 &amp; G 4-17</u>			

12. List Any Attached Documents (i.e. map 6 of 20 maps, etc.)

### CENSUS BLOCK LISTING AND MAPS

Does any portion of the newly established precinct split or divide any of the following?	Yes	No
13. School Corporation District Boundary		X
14. City or Town Boundary		X
15. City or Town Council District Boundary		X
16. Census Block Boundary		X
17. Other (Please Describe)		X

### Method of Voting

18.  Optical Scan Ballot Card  Electronic  Combination (Please Specify): \_\_\_\_\_

19. What is the designated location and address for the polling place for this precinct?  
IRONWOOD PARK  
1119 E 24th AVE  
GARY IN

(NOTE: This designation of a polling place remains in effect until later action by the county executive under state law.)

### Precinct Change Reason

21. Briefly state the reason for the precinct change. (Attach additional sheet if necessary.)  
Combine G 4-16 & G 4-15 & G 4-17

### Additional Information

22. Name and Contact Information Of County Election Staff Person Who Prepared This Form:  
GENNY GASPAROVIC 219-755-3812

23. Does the county have access to Geographic Information System (GIS)?  Yes  No  
Name and Contact Information Of County GIS Staff: Annette Mellady 219-755-3795

24. Does the county use Census Tiger files?  Yes  No

### State Office Use Only

25. Type Of Geographic Files Used by County (If Known By Staff Of The Indiana Election Division Or Office Of Census Data)

P18

GEOID10

GARY PRECINCT  
4-16

180890122001006  
180890122001007  
180890122001008  
180890122001009  
180890122001010  
180890122001011  
180890122001012  
180890122001013  
180890122001014  
180890122001015  
180890122001016  
180890122001017  
180890122001018  
180890122001019  
180890122001020  
180890122001021  
180890122001026  
180890122001027  
180890122001028  
180890122002002  
180890122002003  
180890122002004  
180890122002005  
180890122002006  
180890122002007  
180890122002012  
180890122002013  
180890122002014  
180890122002015  
180890122002016  
180890122002017  
180890122002018  
180890122002019  
180890122002020  
180890122002021

P18

GEOID10

GARY PRECINCT  
4-15

180890116001018  
180890116001019  
180890116001020  
180890116001041  
180890116001042  
180890116001044  
180890116001045  
180890116002007  
180890116002008  
180890116002009  
180890116002010  
180890116002011  
180890116002012  
180890116002013  
180890116002014  
180890116002015  
180890116002016  
180890116002017  
180890116002042  
180890116002043  
180890116002044  
180890116002051  
180890116002052  
180890116002053  
180890116002054  
180890116003026  
180890116003027

P18

GEOID10

GABY PRECINCT  
4-17

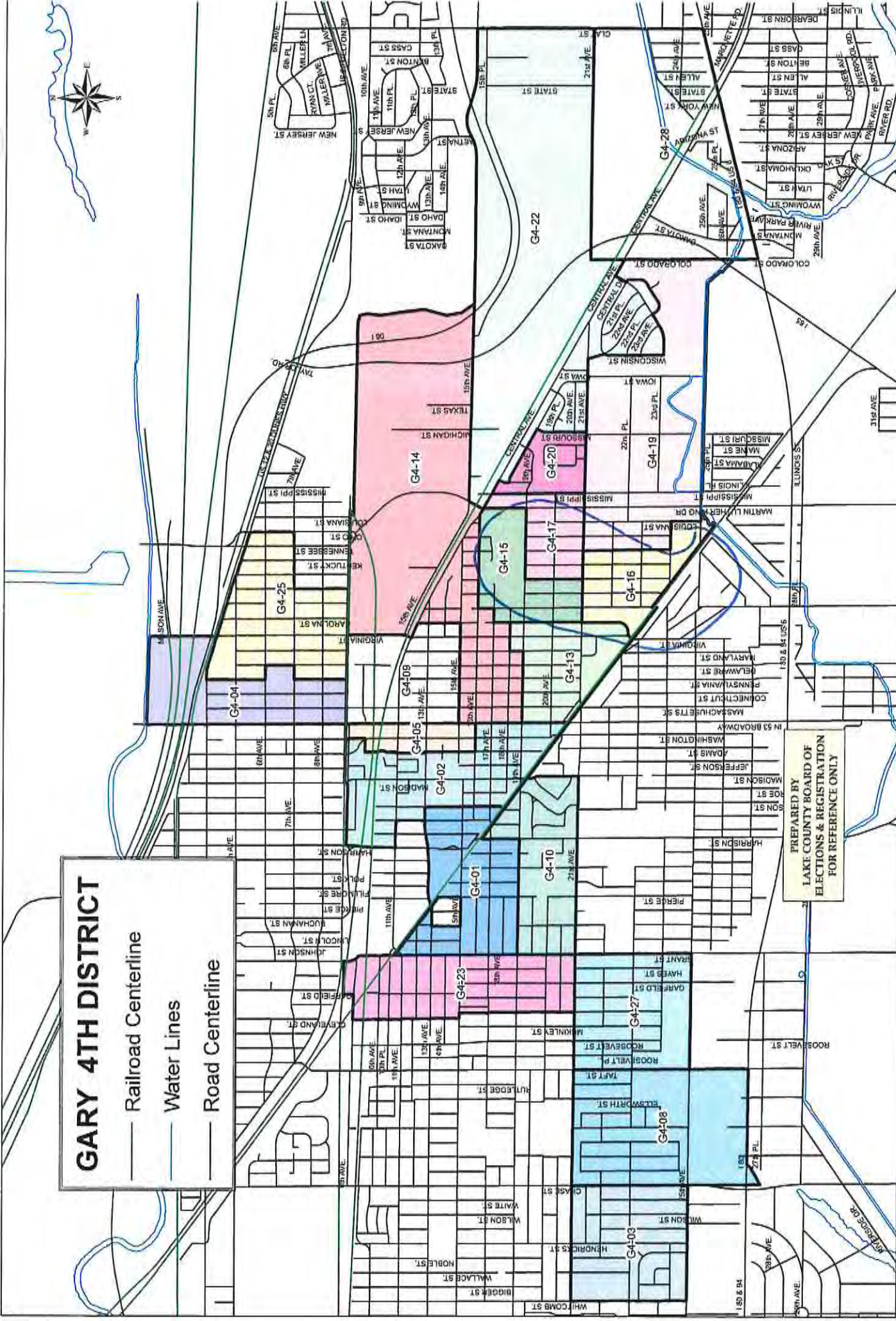
180890116002000  
180890116002001  
180890116002002  
180890116002003  
180890116002004  
180890116002005  
180890116002006  
180890116002018  
180890116002019  
180890116002020  
180890116002021  
180890116002022  
180890116002023  
180890116002024  
180890116002025  
180890116002026  
180890116002027  
180890116002028  
180890116002029  
180890116002030  
180890116002031  
180890116002032  
180890116002033  
180890116002034  
180890116002035  
180890116002036  
180890116002037  
180890116002038  
180890116002039  
180890116002040  
180890116002041  
180890116002045  
180890116002046  
180890116002047  
180890116002048  
180890116002049  
180890116002050



**GARY 4TH DISTRICT**

- Railroad Centerline
- Water Lines
- Road Centerline

PREPARED BY  
LAKE COUNTY BOARD OF  
ELECTIONS & REGISTRATION  
FOR REFERENCE ONLY





# PRECINCT SUMMARY STATEMENT

(IEC-8)

State Form 13332 (R7/7-06)

Indiana Election Commission (IC 3-11-1.5-15) Name of County LAKE

**INSTRUCTIONS:** See Indiana Code 3-11-1.5-25 for periods during which precinct boundary changes may NOT take effect.  
 Indiana Code 3-11-1.5-15 requires that a county include the following items in a proposed precinct establishment order submitted to the Indiana Election Division:  
 1. A map of each precinct to be established by the proposed order. A county may submit these maps in electronic form.  
 2. A description of the boundaries of each precinct to be established by the proposed order that identifies any census blocks located entirely within the precinct.  
 3. An estimated number of voters in each precinct to be established by the proposed order, based on the registration records maintained by the county voter registration office.  
 4. A statement designating a polling place for the precinct that complies with the polling place accessibility requirements.  
 5. Any additional information required by rules adopted by the Indiana Election Commission under IC 4-22-2.

### General Precinct Information

1. Name Of Proposed Precinct <u>G4-22</u>		2. Is this a new precinct? <input checked="" type="checkbox"/> Yes <input type="checkbox"/> No		3. Election Division & STFID Number <i>(To Be Completed By Election Division)</i>	
4. District Information Congressional <u>1</u> Indiana Senate <u>3</u> Indiana House <u>3</u>					
5. Number Of Active Voters (IC 3-5-2-1.7) <u>1083</u>		6. Number Of Inactive Voters <u>185</u>		7. Number Of Registered Voters (Must Equal Total Of Active And Inactive Voters) <u>1268</u>	
8. Total Number Of Precincts In The County If Submission Is Approved Voting Precincts _____ Non-Voting Precincts _____					
9. Date Of County Executive's Adopted Order			10. Date Of First Election After Precincts Are Approved <u>NOV. 6, 2018</u>		
11. Precincts Affected By This Proposed Order (Complete a Precinct Summary Statement for each precinct. Please note that when changing boundaries of one precinct you will need to complete a separate IEC-8 for any other precinct affected by the change.) <u>G4-22 &amp; G4-20 &amp; G4-19</u>					

12. List Any Attached Documents (i.e. map 6 of 20 maps, etc.)  
**CENSUS BLOCK LISTING AND MAPS**

Does any portion of the newly established precinct split or divide any of the following?	Yes	No
13. School Corporation District Boundary		X
14. City or Town Boundary		X
15. City or Town Council District Boundary		X
16. Census Block Boundary		X
17. Other (Please Describe)		X

### Method of Voting

18.  Optical Scan Ballot Card  Electronic  Combination (Please Specify): \_\_\_\_\_

19. What is the designated location and address for the polling place for this precinct?  
BETHUNE SCHOOL  
2367 E 21<sup>ST</sup> AVE  
GARY IN  
 (NOTE: This designation of a polling place remains in effect until later action by the county executive under state law.)

20. Does this polling place meet Indiana's polling place accessibility requirements?  Yes  No

### Precinct Change Reason

21. Briefly state the reason for the precinct change. (Attach additional sheet if necessary.)  
COMBINE G4-22 & G4-20 & G4-19

### Additional Information

22. Name and Contact Information Of County Election Staff Person Who Prepared This Form:  
**GENNY GASPAROVIC 219-755-3812**

23. Does the county have access to Geographic Information System (GIS)?  Yes  No  
 Name and Contact Information Of County GIS Staff: **Annette Mellady 219-755-3795**

24. Does the county use Census Tiger files?  Yes  No

### State Office Use Only

25. Type Of Geographic Files Used by County (If Known By Staff Of The Indiana Election Division Or Office Of Census Data)

GARY PRECINCT  
4-22

180890114001029  
180890114001031  
180890114001032  
180890114001033  
180890114001034  
180890114001035  
180890114001036  
180890114001037  
180890114001039  
180890114001040  
180890114001052  
180890114001053  
180890114001054  
180890114002004  
180890114002005  
180890114002006  
180890114002007  
180890114002008  
180890114002012  
180890114002013  
180890114002014  
180890114002015  
180890114002016  
180890114002017  
180890115003033  
180890115003034  
180890115003035  
180890115003036  
180890115003038  
180890115003039  
180890115003040  
180890115003050

P18

GEOID10

---

PERMIT APPLICATIONS  
(B)

180890114001038  
180890114001044  
180890114001045  
180890114001046  
180890114001047  
180890114001048  
180890114001049  
180890114001050  
180890114001051



---

P18

GEOID10

---

GARY PRECINCT  
4-19

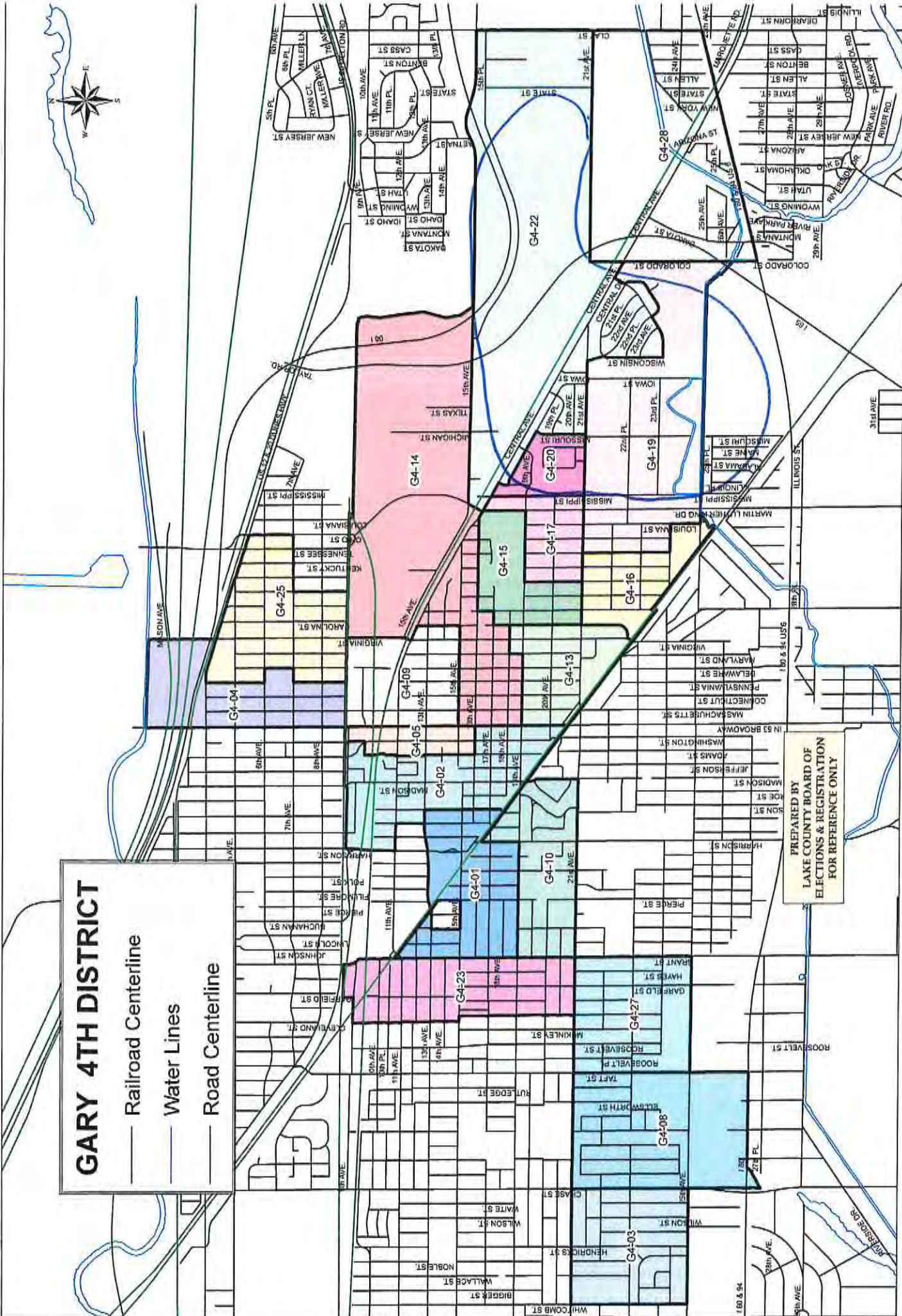
180890114002001  
180890114002002  
180890114002003  
180890114002009  
180890114002010  
180890114002011  
180890122001000  
180890122001001  
180890122001002  
180890122001003  
180890122001004  
180890122001005  
180890122001022  
180890122001023  
180890122001024  
180890122001025  
180890122001029  
180890122002000  
180890122002001  
180890122002022  
180890122002023  
180890122002024  
180890122002025



**GARY 4TH DISTRICT**

- Railroad Centerline
- Water Lines
- Road Centerline

PREPARED BY  
LAKE COUNTY BOARD OF  
ELECTIONS & REGISTRATION  
FOR REFERENCE ONLY





# PRECINCT SUMMARY STATEMENT

(IEC-8)

State Form 13332 (R7/7-06)

Indiana Election Commission (IC 3-11-1.5-15) Name of County LAKE

**INSTRUCTIONS:** See Indiana Code 3-11-1.5-25 for periods during which precinct boundary changes may NOT take effect.  
 Indiana Code 3-11-1.5-15 requires that a county include the following items in a proposed precinct establishment order submitted to the Indiana Election Division:

1. A map of each precinct to be established by the proposed order. A county may submit these maps in electronic form.
2. A description of the boundaries of each precinct to be established by the proposed order that identifies any census blocks located entirely within the precinct.
3. An estimated number of voters in each precinct to be established by the proposed order, based on the registration records maintained by the county voter registration office.
4. A statement designating a polling place for the precinct that complies with the polling place accessibility requirements.
5. Any additional information required by rules adopted by the Indiana Election Commission under IC 4-22-2.

### General Precinct Information

1. Name Of Proposed Precinct G4-23      2. Is this a new precinct?  Yes  No      3. Election Division & STFID Number (To Be Completed By Election Division)

4. District Information  
 Congressional 1      Indiana Senate 3      Indiana House 2

5. Number Of Active Voters (IC 3-5-2-1.7) 1201      6. Number Of Inactive Voters 123      7. Number Of Registered Voters (Must Equal Total Of Active And Inactive Voters) 1324

8. Total Number Of Precincts In The County If Submission Is Approved  
 Voting Precincts \_\_\_\_\_ Non-Voting Precincts \_\_\_\_\_

9. Date Of County Executive's Adopted Order \_\_\_\_\_      10. Date Of First Election After Precincts Are Approved NOV. 6, 2018

11. Precincts Affected By This Proposed Order (Complete a Precinct Summary Statement for each precinct. Please note that when changing boundaries of one precinct you will need to complete a separate IEC-8 for any other precinct affected by the change.)  
G4-23 & G4-27

12. List Any Attached Documents (i.e. map 6 of 20 maps, etc.)  
**CENSUS BLOCK LISTING AND MAPS**

Does any portion of the newly established precinct split or divide any of the following?	Yes	No
13. School Corporation District Boundary		X
14. City or Town Boundary		X
15. City or Town Council District Boundary		X
16. Census Block Boundary		X
17. Other (Please Describe)		X

### Method of Voting

18.  Optical Scan Ballot Card     Electronic     Combination (Please Specify): \_\_\_\_\_

19. What is the designated location and address for the polling place for this precinct?  
LIBERTY BAPTIST Church  
2301 ROOSEVELT ST  
GARY IN  
 (NOTE: This designation of a polling place remains in effect until later action by the county executive under state law.)

### Precinct Change Reason

21. Briefly state the reason for the precinct change. (Attach additional sheet if necessary.)  
combine G4-23 & G4-27

### Additional Information

22. Name and Contact Information Of County Election Staff Person Who Prepared This Form:  
**GENNY GASPAROVIC 219-755-3812**

23. Does the county have access to Geographic Information System (GIS)?  Yes  No  
 Name and Contact Information Of County GIS Staff: **Annette Mellady 219-755-3795**

24. Does the county use Census Tiger files?  Yes  No

### State Office Use Only

25. Type Of Geographic Files Used by County (If Known By Staff Of The Indiana Election Division Or Office Of Census Data)

GARY PRECINCT  
4-23

180890109001000  
180890109001003  
180890109001004  
180890109001009  
180890109001010  
180890109001011  
180890109001012  
180890109001013  
180890109001018  
180890109001019  
180890109001020  
180890109001021  
180890109001026  
180890109001027  
180890109001028  
180890109001029  
180890109001030  
180890109001031  
180890109001032  
180890109001033  
180890109001034  
180890109001035  
180890109001036  
180890109001042  
180890109001043  
180890112001000  
180890112001001  
180890112001002  
180890112001003  
180890112001004  
180890112001013  
180890112001014  
180890112001015  
180890112001016  
180890112001017  
180890112001019  
180890112001020  
180890112001021  
180890112001022

GEOID10

180890112001023  
180890112001024  
180890112001025  
180890112001026  
180890112001027  
180890112001028  
180890112001029  
180890112001030  
180890112001046  
180890112001047  
180890112001048  
180890112001049  
180890112001050  
180890112001051  
180890112001052  
180890112001053  
180890112001054  
180890112001055  
180890112001056  
180890112001057  
180890112001058  
180890112001060  
180890112001061  
180890112002000  
180890112002001  
180890112002002  
180890112002003  
180890112002004  
180890112002005  
180890112002006  
180890112002020  
180890112002021  
180890112002022  
180890112002023  
180890112002024  
180890112002025  
180890112002026  
180890112002027  
180890112002028

---

GARY PRECINCT  
4-27

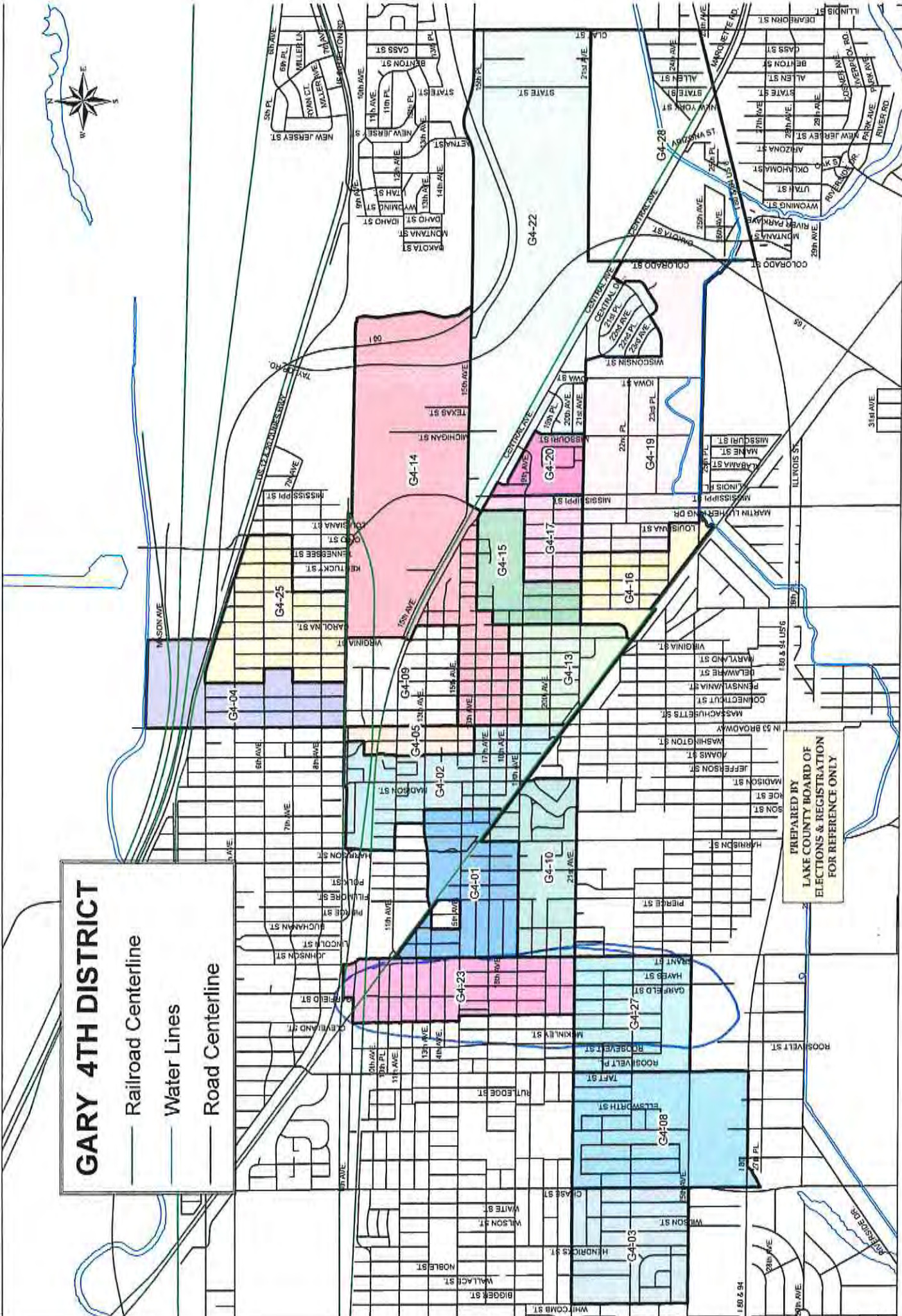
180890112003000  
180890112003001  
180890112003002  
180890112003003  
180890112003004  
180890112003005  
180890112003006  
180890112003007  
180890112003008  
180890112003009  
180890112003010  
180890112003011  
180890112003012  
180890112003013  
180890112003014  
180890112003015  
180890112003016  
180890112003017  
180890112003018  
180890112003019  
180890112003020  
180890112003021  
180890112003022  
180890112003023  
180890112003024  
180890112003025  
180890112003026  
180890112003027  
180890112003028  
180890112003029  
180890112003030  
180890112003031  
180890112003032  
180890112003033  
180890112003040  
180890112003041



**GARY 4TH DISTRICT**

- Railroad Centerline
- Water Lines
- Road Centerline

PREPARED BY  
LAKE COUNTY BOARD OF  
ELECTIONS & REGISTRATION  
FOR REFERENCE ONLY





# PRECINCT SUMMARY STATEMENT

(IEC-8)

State Form 13332 (R7/7-06)

Indiana Election Commission (IC 3-11-1.5-15) Name of County LAKE

**INSTRUCTIONS:** See Indiana Code 3-11-1.5-25 for periods during which precinct boundary changes may NOT take effect.  
 Indiana Code 3-11-1.5-15 requires that a county include the following items in a proposed precinct establishment order submitted to the Indiana Election Division:  
 1. A map of each precinct to be established by the proposed order. A county may submit these maps in electronic form.  
 2. A description of the boundaries of each precinct to be established by the proposed order that identifies any census blocks located entirely within the precinct.  
 3. An estimated number of voters in each precinct to be established by the proposed order, based on the registration records maintained by the county voter registration office.  
 4. A statement designating a polling place for the precinct that complies with the polling place accessibility requirements.  
 5. Any additional information required by rules adopted by the Indiana Election Commission under IC 4-22-2.

### General Precinct Information

1. Name Of Proposed Precinct <u>G 4-25</u>		2. Is this a new precinct? <input checked="" type="checkbox"/> Yes <input type="checkbox"/> No	3. Election Division & STFID Number (To Be Completed By Election Division)
4. District Information Congressional <u>1</u> Indiana Senate <u>3</u> Indiana House <u>3</u>			
5. Number Of Active Voters (IC 3-5-2-1.7) <u>1118</u>	6. Number Of Inactive Voters <u>159</u>	7. Number Of Registered Voters (Must Equal Total Of Active And Inactive Voters) <u>1277</u>	
8. Total Number Of Precincts In The County If Submission Is Approved Voting Precincts _____ Non-Voting Precincts _____			
9. Date Of County Executive's Adopted Order		10. Date Of First Election After Precincts Are Approved <u>NOV. 6, 2018</u>	
11. Precincts Affected By This Proposed Order (Complete a Precinct Summary Statement for each precinct. Please note that when changing boundaries of one precinct you will need to complete a separate IEC-8 for any other precinct affected by the change.) <u>G 4-25, G 4-4, &amp; G 4-9</u>			
12. List Any Attached Documents (i.e. map 6 of 20 maps, etc.)			

### CENSUS BLOCK LISTING AND MAPS

Does any portion of the newly established precinct split or divide any of the following?	Yes	No
13. School Corporation District Boundary		X
14. City or Town Boundary		X
15. City or Town Council District Boundary		X
16. Census Block Boundary		X
17. Other (Please Describe)		X

### Method of Voting

18.  Optical Scan Ballot Card  Electronic  Combination (Please Specify): \_\_\_\_\_

19. What is the designated location and address for the polling place for this precinct?  
ST MONICA - LUKA Church  
645 Rhode Island St  
GARY IN  
 (NOTE: This designation of a polling place remains in effect until later action by the county executive under state law.)

20. Does this polling place meet Indiana's polling place accessibility requirements?  Yes  No

### Precinct Change Reason

21. Briefly state the reason for the precinct change. (Attach additional sheet if necessary.)  
Combinative G 4-25, G 4-4, & G 4-9

### Additional Information

22. Name and Contact Information Of County Election Staff Person Who Prepared This Form:  
**GENNY GASPAROVIC 219-755-3812**

23. Does the county have access to Geographic Information System (GIS)?  Yes  No  
 Name and Contact Information Of County GIS Staff: **Annette Mellady 219-755-3795**

24. Does the county use Census Tiger files?  Yes  No

### State Office Use Only

25. Type Of Geographic Files Used by County (If Known By Staff Of The Indiana Election Division Or Office Of Census Data)



GARFIELD COUNTY  
340

180890105001005  
180890105001006  
180890105001007  
180890105001008  
180890105001009  
180890105001010  
180890105001011  
180890105001012  
180890105001013  
180890105001014  
180890105001015  
180890105001016  
180890105001032  
180890105001045  
180890105001046  
180890105001047  
180890105001048  
180890105001049  
180890105001050  
180890105001051  
180890105001052  
180890105001053  
180890105001054  
180890105001055  
180890105001056  
180890105001057  
180890105001058  
180890105001059  
180890105001067  
180890105001068  
180890105001069  
180890105001070  
180890105001071  
180890105001075  
180890105001076  
180890105001077  
180890105001078  
180890105001079  
180890105001080

P18

GEOID10

180890106001003  
180890106001004  
180890106001005  
180890106001006  
180890106001007  
180890106001008  
180890106001009  
180890106001010  
180890106001011  
180890106001012  
180890106001013  
180890106001014  
180890106001015  
180890106001016  
180890106001017  
180890106001018  
180890106001019  
180890106001020  
180890106001021  
180890106001022  
180890106001023  
180890106001024  
180890106001025  
180890106001026  
180890106001030  
180890106001035  
180890106001036  
180890106001037  
180890106001049  
180890106001050  
180890106002011  
180890106002012  
180890106002013  
180890106002014  
180890106002015  
180890106002016  
180890106002017  
180890106002018  
180890106002019  
180890106002025  
180890106002026



GARY PRECINCT  
4-04

- 180890102052187
- 180890102052188
- 180890102052189
- 180890102052190
- 180890102052206
- 180890102052207
- 180890105001000
- 180890105001001
- 180890105001002
- 180890105001003
- 180890105001004
- 180890105001017
- 180890105001018
- 180890105001019
- 180890105001020
- 180890105001021
- 180890105001022
- 180890105001023
- 180890105001024
- 180890105001025
- 180890105001026
- 180890105001027
- 180890105001028
- 180890105001029
- 180890105001030
- 180890105001031
- 180890105001033
- 180890105001034
- 180890105001035
- 180890105001036
- 180890105001037
- 180890105001038
- 180890105001039
- 180890105001040
- 180890105001041
- 180890105001042
- 180890105001043
- 180890105001044
- 180890105001072

P18

GEOID10

180890105001073

180890105001074

GARY PRECINCT  
4-09

180890114001016  
180890114001017  
180890114001018  
180890114001019  
180890114001020  
180890114001021  
180890114001022  
180890114001023  
180890114001024  
180890114001025  
180890114001026  
180890114001043  
180890116001002  
180890116001010  
180890116001011  
180890116001012  
180890116001032  
180890116001033  
180890117001000  
180890117001001  
180890117001002  
180890117001003  
180890117001004  
180890117001005  
180890117001006  
180890117001007  
180890117001008  
180890117001009  
180890117001010  
180890117001011  
180890117001012  
180890117001013  
180890117001014  
180890117001015  
180890117001016  
180890117001017  
180890117001018  
180890117001019  
180890117001020

P18

GEOID10

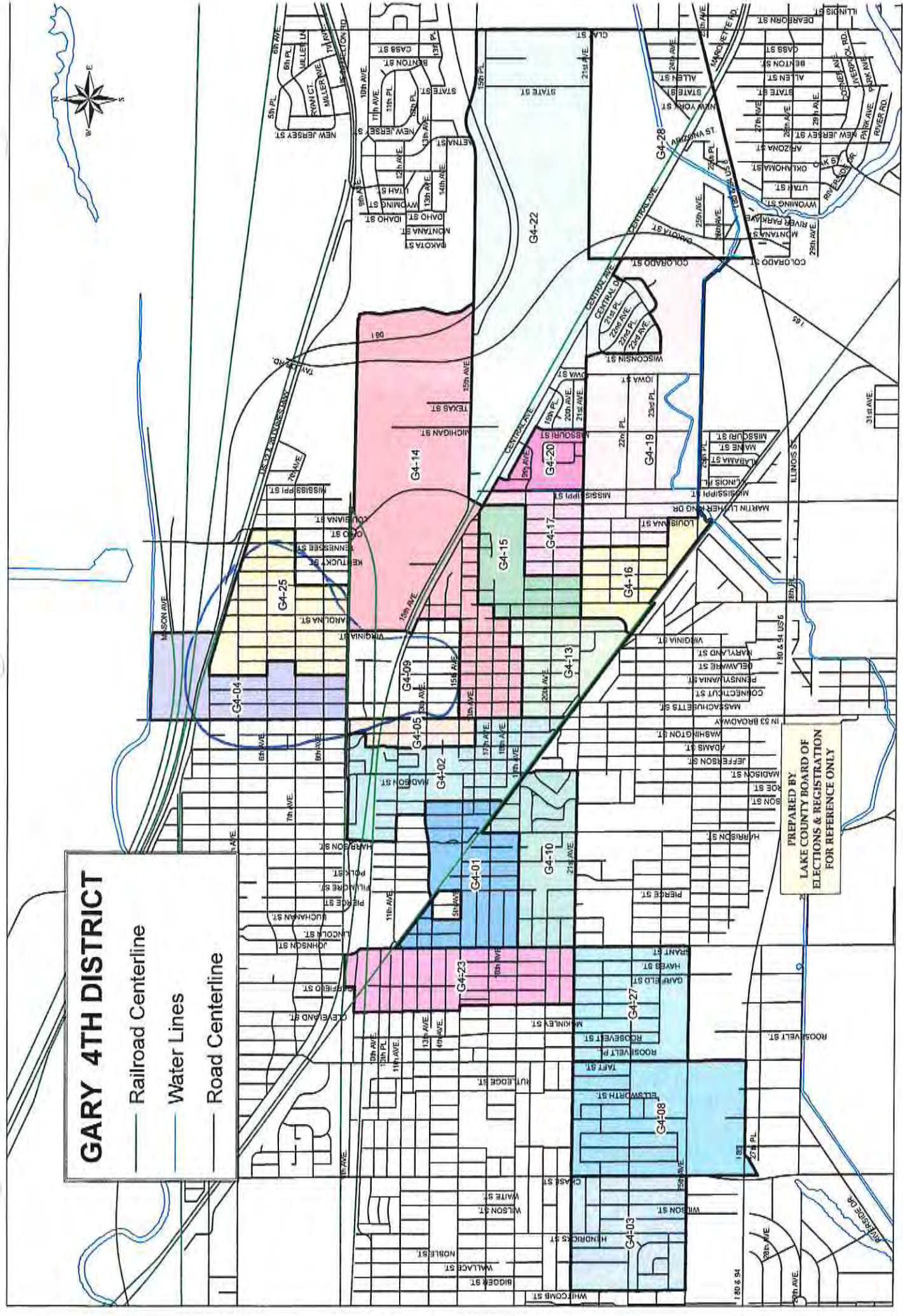
180890117001021  
180890117001022  
180890117001023  
180890117001024  
180890117001025  
180890117001026  
180890117001079  
180890117001080  
180890117001128



**GARY 4TH DISTRICT**

- Railroad Centerline
- Water Lines
- Road Centerline

PREPARED BY  
LAKE COUNTY BOARD OF  
ELECTIONS & REGISTRATION  
FOR REFERENCE ONLY





<b>GARY - 5</b>	<b>600</b>	<b>\$ 4,140.00</b>									
G5 - 01	593	Merged with G5 - 07 = 981 Voters									
G5 - 03	329	NO ACTION - BOUNDARIES/SIZE									L
G5 - 05	412	Merged with G5 - 06, G5 - 12 = 1038 Voters									
G5 - 06	446	Merged with G5 - 05, G5 - 12 = 1038 Voters									
G5 - 07	388	Merged with G5 - 01 = 981 Voters									
G5 - 12	180	Merged with G5 - 05, G5 - 06 = 1038 Voters									
G5 - 13	569	NO ACTION - BOUNDARIES/SIZE									L
G5 - 14	471	Merged with G5 - 23 = 879 Voters									
G5 - 16	404	NO ACTION - BOUNDARIES/SIZE									L
G5 - 19	256	Merged with G5 - 20, G5 - 21 = 1007 Voters									
G5 - 20	545	Merged with G5 - 19, G5 - 21 = 1007 Voters									
G5 - 21	206	Merged with G5 - 19, G5 - 20 = 1007 Voters									
G5 - 23	408	Merged with G5 - 14 = 879 Voters									
PCT	VOTERS	CONG		HSE	COMM	COUN	TWP	SCHOOL	TOWN	DIST	
G5-03	329	1	2	2	1	2	CAL	Lake Ridge	Gary	5	
G5-04	775	1	2	14	3	2	CAL	Lake Ridge	Gary	5	
G5-05	412	1	3	2	1	2	CAL	Gary 5	Gary	5	
G5-06	446	1	3	2	1	2	CAL	Gary 5	Gary	5	
G5-12	180	1	3	2	1	2	CAL	Gary 5	Gary	5	
G5-13	569	1	3	3	1	2	CAL	Gary 5	Gary	5	
G5-16	404	1	3	3	1	3	CAL	Gary 5	Gary	5	
G5-24 NV	0	1	3	3	1	3	HO	River Forest	Gary	5	





# PRECINCT SUMMARY STATEMENT

(IEC-8)

State Form 13332 (R7/7-06)

Indiana Election Commission (IC 3-11-1.5-15) Name of County LAKE

**INSTRUCTIONS:** See Indiana Code 3-11-1.5-25 for periods during which precinct boundary changes may NOT take effect. Indiana Code 3-11-1.5-15 requires that a county include the following items in a proposed precinct establishment order submitted to the Indiana Election Division:

1. A map of each precinct to be established by the proposed order. A county may submit these maps in electronic form.
2. A description of the boundaries of each precinct to be established by the proposed order that identifies any census blocks located entirely within the precinct.
3. An estimated number of voters in each precinct to be established by the proposed order, based on the registration records maintained by the county voter registration office.
4. A statement designating a polling place for the precinct that complies with the polling place accessibility requirements.
5. Any additional information required by rules adopted by the Indiana Election Commission under IC 4-22-2.

### General Precinct Information

1. Name Of Proposed Precinct <u>G 5-1</u>		2. Is this a new precinct? <input checked="" type="checkbox"/> Yes <input type="checkbox"/> No	3. Election Division & STPID Number (To Be Completed By Election Division)
4. District Information Congressional <u>1</u> Indiana Senate <u>3</u> Indiana House <u>14</u>			
5. Number Of Active Voters (IC 3-5-2-1.7) <u>981</u>	6. Number Of Inactive Voters <u>119</u>	7. Number Of Registered Voters (Must Equal Total Of Active And Inactive Voters) <u>1100</u>	
8. Total Number Of Precincts In The County If Submission Is Approved Voting Precincts _____ Non-Voting Precincts _____			
9. Date Of County Executive's Adopted Order		10. Date Of First Election After Precincts Are Approved <u>NOV 6, 2018</u>	
11. Precincts Affected By This Proposed Order (Complete a Precinct Summary Statement for each precinct. Please note that when changing boundaries of one precinct you will need to complete a separate IEC-8 for any other precinct affected by the change.) <u>G 5-1 &amp; G 5-7</u>			

### 12. List Any Attached Documents (i.e. map 6 of 20 maps, etc.) CENSUS BLOCK LISTING AND MAPS

Does any portion of the newly established precinct split or divide any of the following?	Yes	No
13. School Corporation District Boundary		X
14. City or Town Boundary		X
15. City or Town Council District Boundary		X
16. Census Block Boundary		X
17. Other (Please Describe)		X

### Method of Voting

18.  Optical Scan Ballot Card  Electronic  Combination (Please Specify): \_\_\_\_\_

19. What is the designated location and address for the polling place for this precinct?  
Glen Park Highrise APTS  
3280 Pierce ST  
Greensburg IN  
(NOTE: This designation of a polling place remains in effect until later action by the county executive under state law.)

20. Does this polling place meet Indiana's polling place accessibility requirements?  Yes  No

### Precinct Change Reason

21. Briefly state the reason for the precinct change. (Attach additional sheet if necessary.)  
Combine G 5-1 & G 5-7

### Additional Information

22. Name and Contact Information Of County Election Staff Person Who Prepared This Form:  
**GENNY GASPAROVIC 219-755-3812**

23. Does the county have access to Geographic Information System (GIS)?  Yes  No  
Name and Contact Information Of County GIS Staff: **Annette Mellady 219-755-3795**

24. Does the county use Census Tiger files?  Yes  No

### State Office Use Only

25. Type Of Geographic Files Used by County (If Known By Staff Of The Indiana Election Division Or Office Of Census Data)

P18

GEOID10

GARY PRECINCT  
5-01

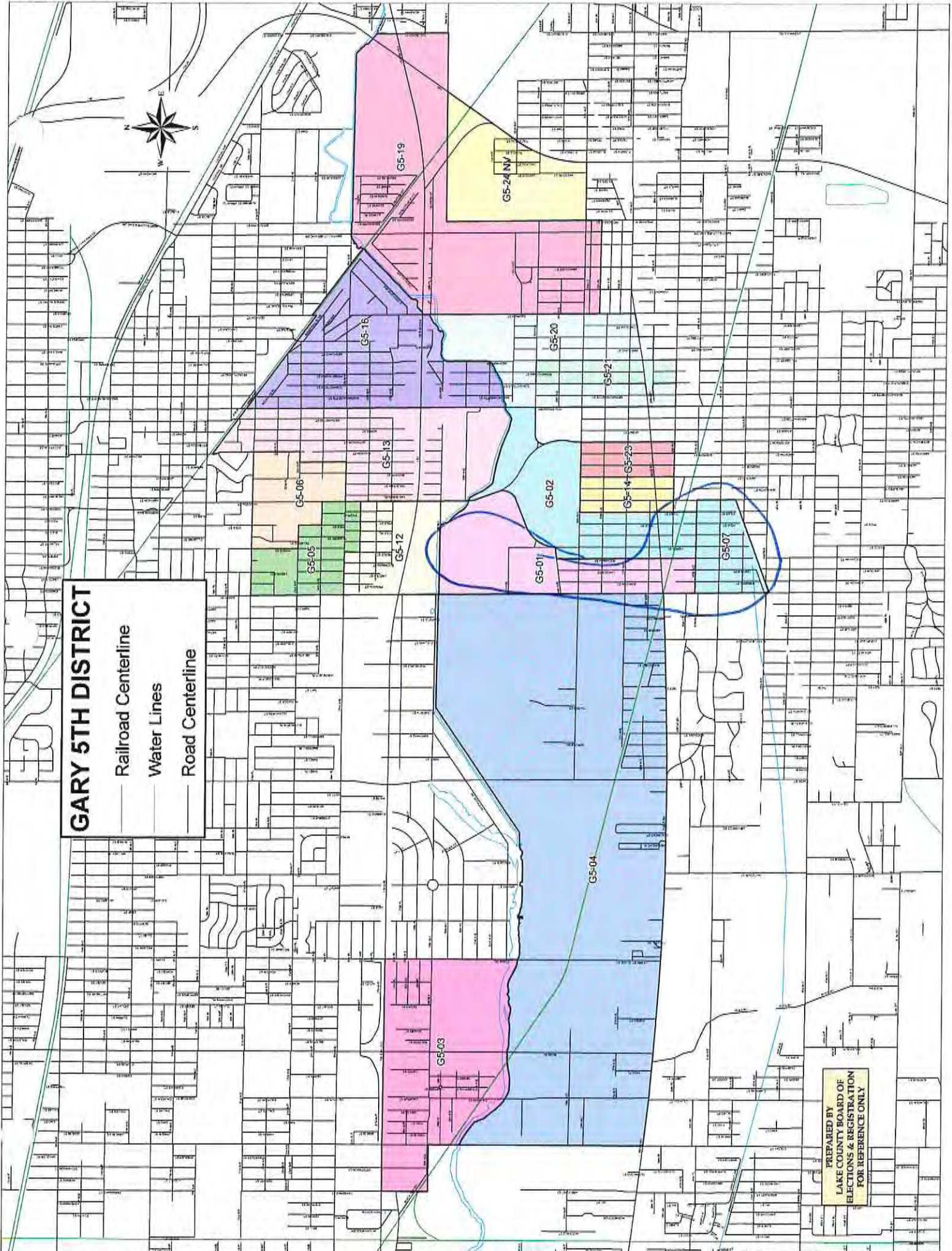
180890124004002  
180890124004003  
180890124004004  
180890124004005  
180890124004006  
180890124004007  
180890124004012  
180890124004013  
180890124004014  
180890124005010  
180890124005011  
180890124005012  
180890124005013  
180890124005022  
180890124005023  
180890124005024  
180890124005025  
180890124005026  
180890124006004  
180890124006005  
180890124006006  
180890124006010  
180890124006017  
180890124006018  
180890124006019

P18

GEOID10

GARY PRECINCT  
5-07

180890124005027  
180890124005028  
180890124005029  
180890124005030  
180890124005031  
180890124005032  
180890124005043  
180890124005044  
180890125003000  
180890125003001  
180890125003002  
180890125003003  
180890125003004  
180890125003005



**GARY 5TH DISTRICT**

— Railroad Centerline

— Water Lines

— Road Centerline

PREPARED BY  
LAKE COUNTY BOARD OF  
ELECTIONS & REGISTRATION  
FOR REFERENCE ONLY



# PRECINCT SUMMARY STATEMENT

(IEC-8)

State Form 13332 (R7/7-06)

Indiana Election Commission (IC 3-11-1.5-15) Name of County LAKE

**INSTRUCTIONS:** See Indiana Code 3-11-1.5-25 for periods during which precinct boundary changes may NOT take effect.  
**Indiana Code 3-11-1.5-15 requires that a county include the following items in a proposed precinct establishment order submitted to the Indiana Election Division:**

1. A map of each precinct to be established by the proposed order. A county may submit these maps in electronic form.
2. A description of the boundaries of each precinct to be established by the proposed order that identifies any census blocks located entirely within the precinct.
3. An estimated number of voters in each precinct to be established by the proposed order, based on the registration records maintained by the county voter registration office.
4. A statement designating a polling place for the precinct that complies with the polling place accessibility requirements.
5. Any additional information required by rules adopted by the Indiana Election Commission under IC 4-22-2.

### General Precinct Information

1. Name Of Proposed Precinct <u>G 5-6</u>		2. Is this a new precinct? <input checked="" type="checkbox"/> Yes <input type="checkbox"/> No	3. Election Division & STFID Number (To Be Completed By Election Division)
4. District Information Congressional <u>1</u> Indiana Senate <u>3</u> Indiana House <u>2</u>			
5. Number Of Active Voters (IC 3-5-2-1.7) <u>1038</u>	6. Number Of Inactive Voters <u>200</u>	7. Number Of Registered Voters (Must Equal Total Of Active And Inactive Voters) <u>1238</u>	
8. Total Number Of Precincts In The County If Submission Is Approved Voting Precincts _____ Non-Voting Precincts _____			
9. Date Of County Executive's Adopted Order		10. Date Of First Election After Precincts Are Approved <u>NOV. 6, 2018</u>	
11. Precincts Affected By This Proposed Order (Complete a Precinct Summary Statement for each precinct. Please note that when changing boundaries of one precinct you will need to complete a separate IEC-8 for any other precinct affected by the change.) <u>G 5-6, G 5-5 &amp; G 5-12</u>			
12. List Any Attached Documents (i.e. map 6 of 20 maps, etc.)			

### CENSUS BLOCK LISTING AND MAPS

Does any portion of the newly established precinct split or divide any of the following?	Yes	No
13. School Corporation District Boundary		X
14. City or Town Boundary		X
15. City or Town Council District Boundary		X
16. Census Block Boundary		X
17. Other (Please Describe)		X

### Method of Voting

18.  Optical Scan Ballot Card  Electronic  Combination (Please Specify): \_\_\_\_\_

19. What is the designated location and address for the polling place for this precinct?  
ROOSEVELT PARK PAVILION  
2201 HARRISON ST  
GARY IN

(NOTE: This designation of a polling place remains in effect until later action by the county executive under state law.)

20. Does this polling place meet Indiana's polling place accessibility requirements?  Yes  No

### Precinct Change Reason

21. Briefly state the reason for the precinct change. (Attach additional sheet if necessary.)  
Combine G 5-6, G 5-5 & G 5-12

### Additional Information

22. Name and Contact Information Of County Election Staff Person Who Prepared This Form:  
GENNY GASPAROVIC 219-755-3812

23. Does the county have access to Geographic Information System (GIS)?  Yes  No  
 Name and Contact Information Of County GIS Staff: Annette Mellady 219-755-3795

24. Does the county use Census Tiger files?  Yes  No

### State Office Use Only

25. Type Of Geographic Files Used by County (If Known By Staff Of The Indiana Election Division Or Office Of Census Data)

---

P18

GEOID10

---

GARY PRECINCT

5-06

180890119001008  
180890119001009  
180890119001010  
180890119001011  
180890119001012  
180890119001013  
180890119001014  
180890119001015  
180890119001016  
180890119001032  
180890119001033  
180890119001034  
180890119001035  
180890119001036  
180890119001037  
180890119001038  
180890119001064  
180890119001065  
180890119002000  
180890119002001  
180890119002002  
180890119002003  
180890119002004  
180890119002010  
180890119002011  
180890119002022  
180890119002023  
180890119002024  
180890119002025  
180890119002026  
180890119002028  
180890119002029  
180890119002045



---

GARY PRECINCT  
5-05

180890119001053  
180890119001054  
180890119001055  
180890119001056  
180890119001057  
180890119001058  
180890119001059  
180890119001060  
180890119001061  
180890119001062  
180890119001063  
180890119002005  
180890119002006  
180890119002007  
180890119002008  
180890119002009  
180890119002012  
180890119002013  
180890119002014  
180890119002015  
180890119002016  
180890119002017  
180890119002018  
180890119002019  
180890119002020  
180890119002021  
180890119002027  
180890119002030  
180890119002031  
180890119002032  
180890119002033  
180890119002034  
180890119002035  
180890119002036  
180890119002037  
180890119002038  
180890119002039  
180890119002040  
180890119002041

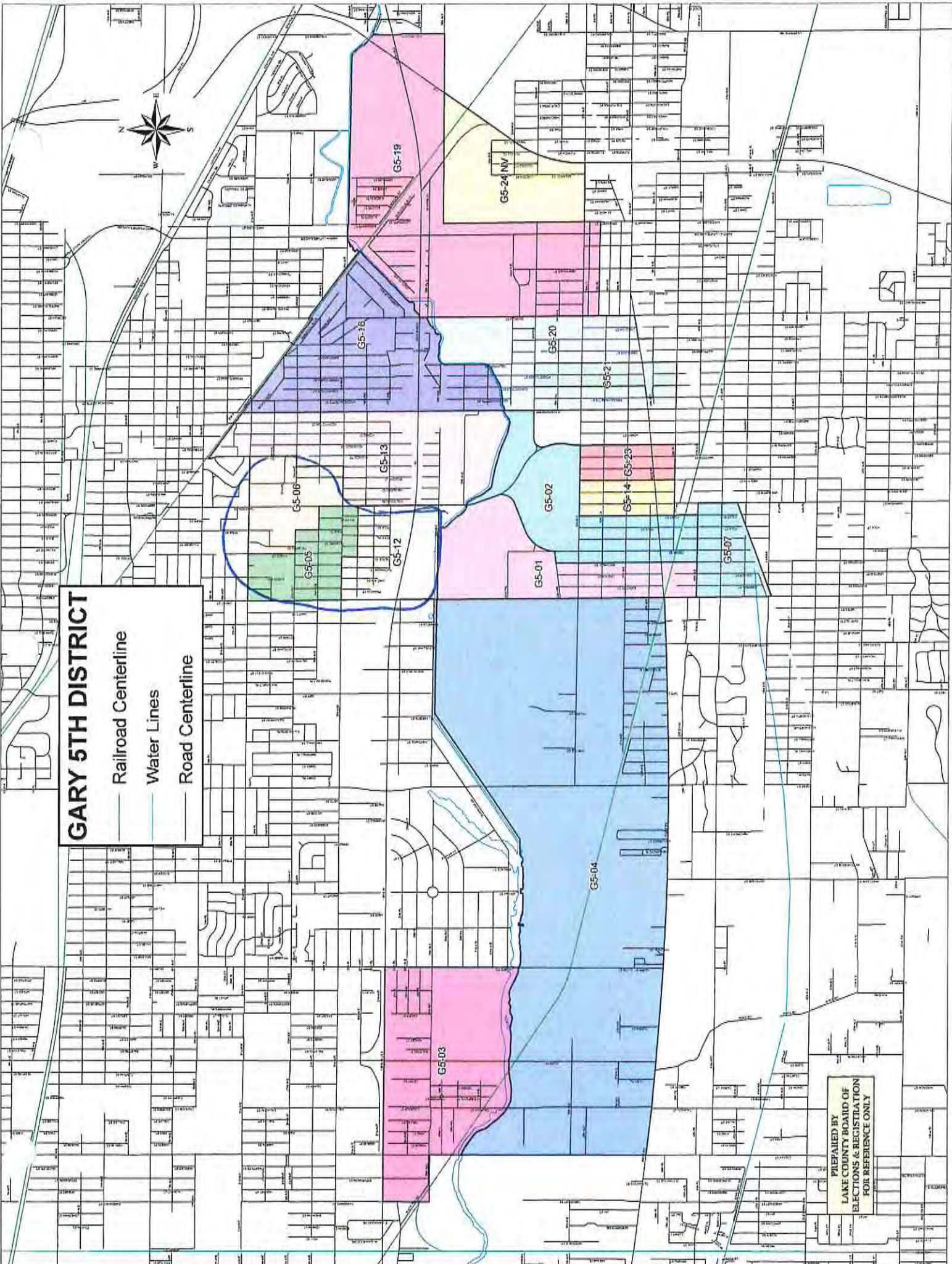
P18

GEOID10

180890119002042  
180890119002043  
180890119002044  
180890120002035  
180890120002036  
180890120002037  
180890120002038  
180890120002039  
180890120002040  
180890120002041  
180890120002042  
180890120002043  
180890120002044  
180890120002045  
180890120002046  
180890120002047  
180890120002048  
180890120002049

GARY PRECINCT  
5-12

180890120002014  
180890120002015  
180890120002016  
180890120002017  
180890120002018  
180890120002019  
180890120002020  
180890120002021  
180890120002022  
180890120002023  
180890120002024  
180890120002025  
180890120002026  
180890120002027  
180890120002028  
180890120002029  
180890120002030  
180890120002031  
180890120002032  
180890120002033  
180890120002034  
180890120002050  
180890120002051  
180890120002052  
180890120002053  
180890120002054  
180890120002055  
180890120002056  
180890120002057  
180890120002058  
180890120002059  
180890120002060  
180890120002061  
180890120002062  
180890124006000  
180890124006001  
180890124006002  
180890124006003





# PRECINCT SUMMARY STATEMENT

(IEC-8)

State Form 13332 (R7/7-06)

Indiana Election Commission (IC 3-11-1.5-15) Name of County LAKE

**INSTRUCTIONS:** See Indiana Code 3-11-1.5-25 for periods during which precinct boundary changes may NOT take effect.  
 Indiana Code 3-11-1.5-15 requires that a county include the following items in a proposed precinct establishment order submitted to the Indiana Election Division:

1. A map of each precinct to be established by the proposed order. A county may submit these maps in electronic form.
2. A description of the boundaries of each precinct to be established by the proposed order that identifies any census blocks located entirely within the precinct.
3. An estimated number of voters in each precinct to be established by the proposed order, based on the registration records maintained by the county voter registration office.
4. A statement designating a polling place for the precinct that complies with the polling place accessibility requirements.
5. Any additional information required by rules adopted by the Indiana Election Commission under IC 4-22-2.

### General Precinct Information

1. Name Of Proposed Precinct <u>G-5-14</u>		2. Is this a new precinct? <input checked="" type="checkbox"/> Yes <input type="checkbox"/> No	3. Election Division & STFID Number (To Be Completed By Election Division)
4. District Information Congressional <u>1</u> Indiana Senate <u>3</u> Indiana House <u>14</u>			
5. Number Of Active Voters (IC 3-5-2-1.7) <u>879</u>	6. Number Of Inactive Voters <u>127</u>	7. Number Of Registered Voters (Must Equal Total Of Active And Inactive Voters) <u>1006</u>	
8. Total Number Of Precincts In The County If Submission Is Approved Voting Precincts _____ Non-Voting Precincts _____			
9. Date Of County Executive's Adopted Order		10. Date Of First Election After Precincts Are Approved <u>NOV. 6, 2018</u>	
11. Precincts Affected By This Proposed Order (Complete a Precinct Summary Statement for each precinct. Please note that when changing boundaries of one precinct you will need to complete a separate IEC-8 for any other precinct effected by the change.) <u>G-5-14 &amp; G-5-23</u>			
12. List Any Attached Documents (i.e. map 6 of 20 maps, etc.)			

### CENSUS BLOCK LISTING AND MAPS

Does any portion of the newly established precinct split or divide any of the following?	Yes	No
13. School Corporation District Boundary		X
14. City or Town Boundary		X
15. City or Town Council District Boundary		X
16. Census Block Boundary		X
17. Other (Please Describe)		X

### Method of Voting

18.  Optical Scan Ballot Card  Electronic  Combination (Please Specify): \_\_\_\_\_

19. What is the designated location and address for the polling place for this precinct?  
Glen Park Highrise APTS.  
3280 Pierce ST  
GARY IN

(NOTE: This designation of a polling place remains in effect until later action by the county executive under state law.)

20. Does this polling place meet Indiana's polling place accessibility requirements?  Yes  No

### Precinct Change Reason

21. Briefly state the reason for the precinct change. (Attach additional sheet if necessary.)  
Combining G-5-14 & G-5-23

### Additional Information

22. Name and Contact Information Of County Election Staff Person Who Prepared This Form:  
GENNY GASPAROVIC 219-755-3812

23. Does the county have access to Geographic Information System (GIS)?  Yes  No  
 Name and Contact Information Of County GIS Staff: Annette Mellady 219-755-3795

24. Does the county use Census Tiger files?  Yes  No

### State Office Use Only

25. Type Of Geographic Files Used by County (If Known By Staff Of The Indiana Election Division Or Office Of Census Data)

P18

GEOID10

---

GARY PRECINCT  
5-14

180890124003002  
180890124003003  
180890124003004  
180890124003005  
180890124003010  
180890124003011  
180890124005002  
180890124005003  
180890124005004  
180890124005005  
180890124006012  
180890124006013  
180890124006021

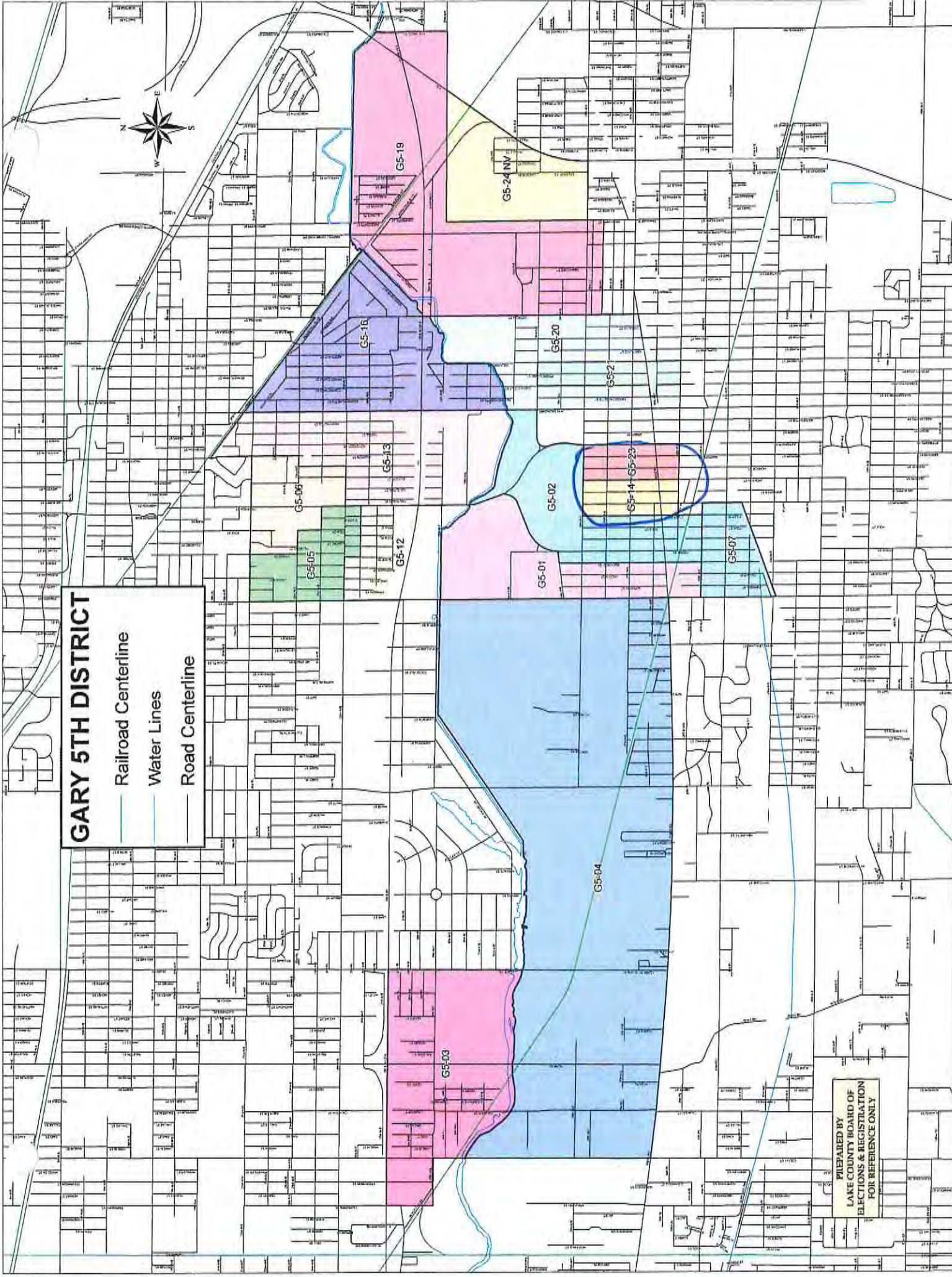
P18

GEOID10

---

GARY PRECINCT  
5-23

180890124001014  
180890124001015  
180890124001016  
180890124002003  
180890124003000  
180890124003001  
180890124003006  
180890124003007  
180890124003008  
180890124003009  
180890124005000  
180890124005001



**GARY 5TH DISTRICT**

- Railroad Centerline
- Water Lines
- Road Centerline

PREPARED BY  
LAKE COUNTY BOARD OF  
ELECTIONS & REGISTRATION  
FOR REFERENCE ONLY





# PRECINCT SUMMARY STATEMENT

(IEC-8)

State Form 13332 (R7/7-06)

Indiana Election Commission (IC 3-11-1.5-15) Name of County LAKE

**INSTRUCTIONS:** See Indiana Code 3-11-1.5-25 for periods during which precinct boundary changes may NOT take effect.  
 Indiana Code 3-11-1.5-15 requires that a county include the following items in a proposed precinct establishment order submitted to the Indiana Election Division:  
 1. A map of each precinct to be established by the proposed order. A county may submit these maps in electronic form.  
 2. A description of the boundaries of each precinct to be established by the proposed order that identifies any census blocks located entirely within the precinct.  
 3. An estimated number of voters in each precinct to be established by the proposed order, based on the registration records maintained by the county voter registration office.  
 4. A statement designating a polling place for the precinct that complies with the polling place accessibility requirements.  
 5. Any additional information required by rules adopted by the Indiana Election Commission under IC 4-22-2.

### General Precinct Information

1. Name Of Proposed Precinct G5-20      2. Is this a new precinct?  Yes  No      3. Election Division & STFID Number (To Be Completed By Election Division)

4. District Information  
 Congressional 1      Indiana Senate 3      Indiana House 14

5. Number Of Active Voters (IC 3-5-2-1.7) 1007      6. Number Of Inactive Voters 133      7. Number Of Registered Voters (Must Equal Total Of Active And Inactive Voters) 1140

8. Total Number Of Precincts In The County If Submission Is Approved  
 Voting Precincts \_\_\_\_\_ Non-Voting Precincts \_\_\_\_\_

9. Date Of County Executive's Adopted Order \_\_\_\_\_      10. Date Of First Election After Precincts Are Approved NOV. 6, 2018

11. Precincts Affected By This Proposed Order (Complete a Precinct Summary Statement for each precinct. Please note that when changing boundaries of one precinct you will need to complete a separate IEC-8 for any other precinct affected by the change.)  
G5-20, G5-19 & G5-21

12. List Any Attached Documents (i.e. map 6 of 20 maps, etc.)  
**CENSUS BLOCK LISTING AND MAPS**

Does any portion of the newly established precinct split or divide any of the following?	Yes	No
13. School Corporation District Boundary		X
14. City or Town Boundary		X
15. City or Town Council District Boundary		X
16. Census Block Boundary		X
17. Other (Please Describe)		X

### Method of Voting

18.  Optical Scan Ballot Card     Electronic     Combination (Please Specify): \_\_\_\_\_

19. What is the designated location and address for the polling place for this precinct?  
GARY CAREER Center  
1800 E 35th AVE  
GARY IN  
 (NOTE: This designation of a polling place remains in effect until later action by the county executive under state law.)

20. Does this polling place meet Indiana's polling place accessibility requirements?  Yes  No

### Precinct Change Reason

21. Briefly state the reason for the precinct change. (Attach additional sheet if necessary.)  
G5-20, G5-19 & G5-21

### Additional Information

22. Name and Contact Information Of County Election Staff Person Who Prepared This Form:  
GENNY GASPAROVIC 219-755-3812

23. Does the county have access to Geographic Information System (GIS)?  Yes  No  
 Name and Contact Information Of County GIS Staff: Annette Mellady 219-755-3795

24. Does the county use Census Tiger files?  Yes  No

### State Office Use Only

25. Type Of Geographic Files Used by County (If Known By Staff Of The Indiana Election Division Or Office Of Census Data)

GARY PRECINCT  
5-20

180890123001022  
180890123001024  
180890123001029  
180890123001030  
180890123001031  
180890123001032  
180890123001041  
180890123001042  
180890123001045  
180890123001046  
180890123001049  
180890123001050  
180890123003010  
180890123003011  
180890123003013  
180890123003014  
180890123003046  
180890123004000  
180890123004001  
180890123004002  
180890123004003  
180890123004006  
180890123004007  
180890123004008  
180890123004009  
180890123004010  
180890123004011  
180890123004012  
180890123004013  
180890123004016  
180890123004017  
180890123004018  
180890123004019  
180890123004020  
180890123004021  
180890123004022  
180890123004023  
180890123004026  
180890123004027

P18

GEOD10

180890123004028

GARY PRECINCT  
5-18

180890114002018  
180890114002019  
180890114002020  
180890114002021  
180890114002022  
180890114002023  
180890114002024  
180890114002025  
180890114002026  
180890114002027  
180890114002028  
180890114002029  
180890114002030  
180890114002031  
180890123001000  
180890123001001  
180890123001002  
180890123001003  
180890123001004  
180890123001005  
180890123001006  
180890123001007  
180890123001008  
180890123001009  
180890123001010  
180890123001014  
180890123001015  
180890123001016  
180890123001017  
180890123001018  
180890123001019  
180890123001020  
180890123001021  
180890123001033  
180890123001034  
180890123001035  
180890123001036  
180890123001037  
180890123001038

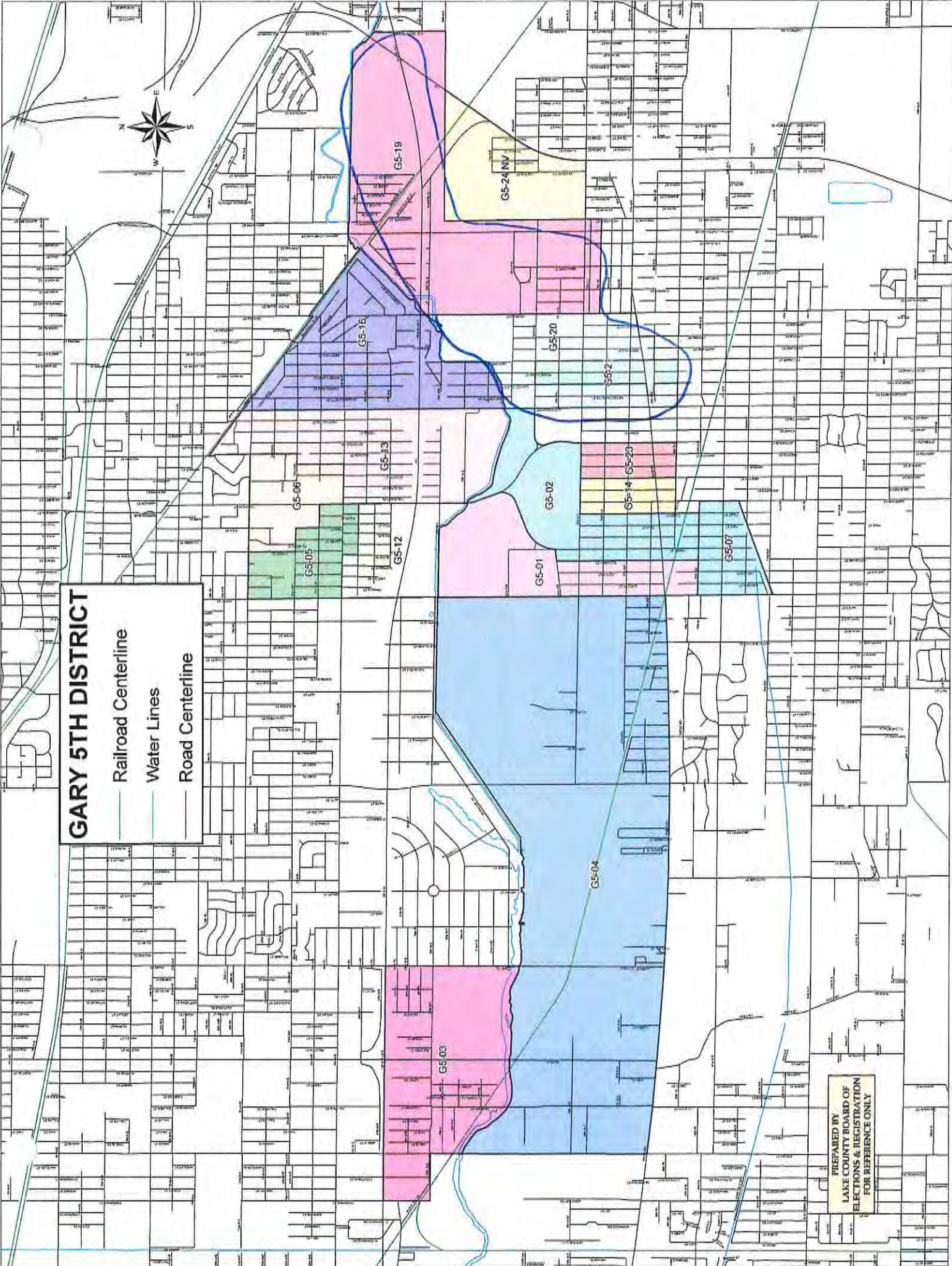
P18

GEOID10

180890123001039  
180890123001040  
180890123001053  
180890123001054  
180890123001055  
180890123001056  
180890123001057  
180890123001059  
180890123001060  
180890123001061  
180890123001062  
180890123002000  
180890123002001  
180890123002002  
180890123002003  
180890123002004  
180890123002005  
180890123002006  
180890123002007  
180890123002008  
180890123002009

GARY PRECINCT  
A-21

180890123001043  
180890123001044  
180890123001047  
180890123001048  
180890123003012  
180890123003018  
180890123003019  
180890123004004  
180890123004005  
180890123004014  
180890123004015  
180890123004024  
180890123004025



**GARY 5TH DISTRICT**

- Railroad Centerline
- Water Lines
- Road Centerline

PREPARED BY  
LAKE COUNTY BOARD OF  
ELECTIONS & REGISTRATION  
FOR REFERENCE ONLY









# PRECINCT SUMMARY STATEMENT

(IEC-8)

State Form 13332 (R7/7-06)

Indiana Election Commission (IC 3-11-1.5-15) Name of County LAKE

**INSTRUCTIONS:** See Indiana Code 3-11-1.5-25 for periods during which precinct boundary changes may NOT take effect.  
 Indiana Code 3-11-1.5-15 requires that a county include the following items in a proposed precinct establishment order submitted to the Indiana Election Division:

1. A map of each precinct to be established by the proposed order. A county may submit these maps in electronic form.
2. A description of the boundaries of each precinct to be established by the proposed order that identifies any census blocks located entirely within the precinct.
3. An estimated number of voters in each precinct to be established by the proposed order, based on the registration records maintained by the county voter registration office.
4. A statement designating a polling place for the precinct that complies with the polling place accessibility requirements.
5. Any additional information required by rules adopted by the Indiana Election Commission under IC 4-22-2.

### General Precinct Information

1. Name Of Proposed Precinct <u>G 6-2</u>	2. Is this a new precinct? <input checked="" type="checkbox"/> Yes <input type="checkbox"/> No	3. Election Division & STFID Number (To Be Completed By Election Division)
4. District Information Congressional <u>1</u> Indiana Senate <u>3</u> Indiana House <u>14</u>		
5. Number Of Active Voters (IC 3-5-2-1, 7) <u>1155</u>	6. Number Of Inactive Voters <u>140</u>	7. Number Of Registered Voters (Must Equal Total Of Active And Inactive Voters) <u>1295</u>
8. Total Number Of Precincts In The County If Submission Is Approved Voting Precincts _____ Non-Voting Precincts _____		
9. Date Of County Executive's Adopted Order	10. Date Of First Election After Precincts Are Approved <u>NOV. 6, 2018</u>	
11. Precincts Affected By This Proposed Order (Complete a Precinct Summary Statement for each precinct. Please note that when changing boundaries of one precinct you will need to complete a separate IEC-8 for any other precinct affected by the change.) <u>G 6-2, G 6-3 &amp; G 6-4</u>		

12. List Any Attached Documents (i.e. map 6 of 20 maps, etc.)  
**CENSUS BLOCK LISTING AND MAPS**

Does any portion of the newly established precinct split or divide any of the following?	Yes	No
13. School Corporation District Boundary		X
14. City or Town Boundary		X
15. City or Town Council District Boundary		X
16. Census Block Boundary		X
17. Other (Please Describe)		X

### Method of Voting

18.  Optical Scan Ballot Card  Electronic  Combination (Please Specify): \_\_\_\_\_

19. What is the designated location and address for the polling place for this precinct?  
NEW GRANGER LIGHT CHURCH  
5100 VIRGINIA ST  
GARY TN

(NOTE: This designation of a polling place remains in effect until later action by the county executive under state law.)

### Precinct Change Reason

21. Briefly state the reason for the precinct change. (Attach additional sheet if necessary.)  
Combine G 6-2, G 6-3 & G 6-4

### Additional Information

22. Name and Contact Information Of County Election Staff Person Who Prepared This Form:  
**GENNY GASPAROVIC 219-755-3812**

23. Does the county have access to Geographic Information System (GIS)?  Yes  No  
 Name and Contact Information Of County GIS Staff: **Annette Mellady 219-755-3795**

24. Does the county use Census Tiger files?  Yes  No

### State Office Use Only

25. Type Of Geographic Files Used by County (If Known By Staff Of The Indiana Election Division Or Office Of Census Data)

P18

GEOID10

GARY PRECINCT  
6-02

180890127002002  
180890127002003  
180890127002004  
180890127002005  
180890127002006  
180890127002007  
180890127002008  
180890127002009  
180890127002011  
180890127002012  
180890127002018  
180890127002019  
180890127002020  
180890127003014  
180890127003015  
180890127003016  
180890127003020  
180890127003021  
180890127003022  
180890127003023

P18

GEOID10

GARY PRECINCT  
6-02

180890127002002  
180890127002003  
180890127002004  
180890127002005  
180890127002006  
180890127002007  
180890127002008  
180890127002009  
180890127002011  
180890127002012  
180890127002018  
180890127002019  
180890127002020  
180890127003014  
180890127003015  
180890127003016  
180890127003020  
180890127003021  
180890127003022  
180890127003023

---

P18

GEOID10

---

GARY PRECINCT  
6-03

180890127001001  
180890127001002  
180890127001003  
180890127001004  
180890127001005  
180890127001006  
180890127001007  
180890127001008  
180890127001009  
180890127001017  
180890127001018  
180890127002000  
180890127002001  
180890127002010  
180890127002013  
180890127002014

P18

GEOID10




---

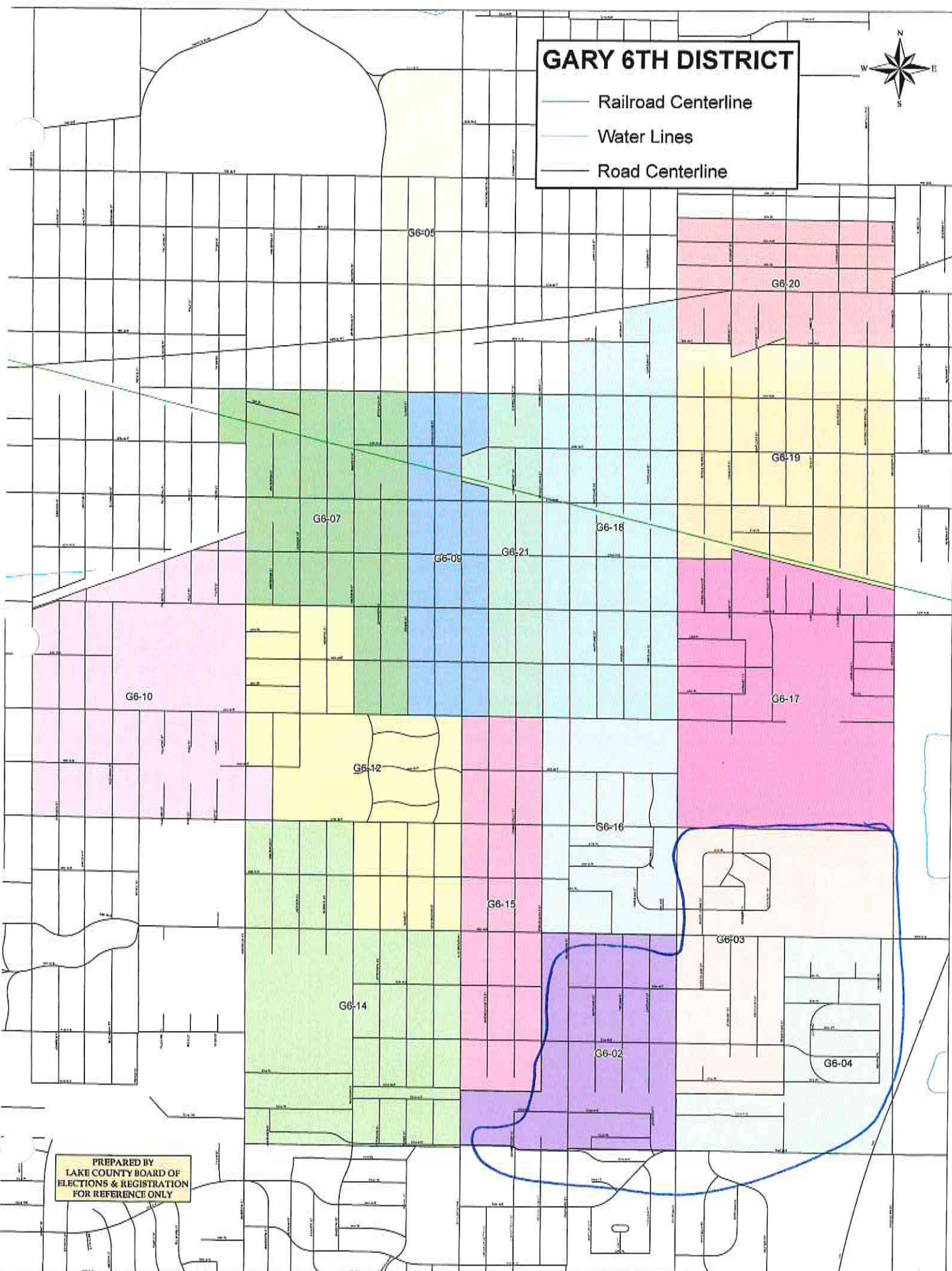
GARY PRECINCT  
6-04

180890127001010  
180890127001011  
180890127001012  
180890127001013  
180890127001014  
180890127001015  
180890127001016  
180890127001019  
180890127001020  
180890127002015  
180890127002016  
180890127002017  
180890127002021  
180890127002022

# GARY 6TH DISTRICT



-  Railroad Centerline
-  Water Lines
-  Road Centerline



PREPARED BY  
LAKE COUNTY BOARD OF  
ELECTIONS & REGISTRATION  
FOR REFERENCE ONLY



# PRECINCT SUMMARY STATEMENT

(IEC-8)

State Form 13332 (R/7-06)

Indiana Election Commission (IC 3-11-1.5-15) Name of County LAKE

**INSTRUCTIONS:** See Indiana Code 3-11-1.5-25 for periods during which precinct boundary changes may NOT take effect.  
 Indiana Code 3-11-1.5-15 requires that a county include the following items in a proposed precinct establishment order submitted to the Indiana Election Division:

1. A map of each precinct to be established by the proposed order. A county may submit these maps in electronic form.
2. A description of the boundaries of each precinct to be established by the proposed order that identifies any census blocks located entirely within the precinct.
3. An estimated number of voters in each precinct to be established by the proposed order, based on the registration records maintained by the county voter registration office.
4. A statement designating a polling place for the precinct that complies with the polling place accessibility requirements.
5. Any additional information required by rules adopted by the Indiana Election Commission under IC 4-22-2.

### General Precinct Information

1. Name Of Proposed Precinct <u>G 6-5</u>		2. Is this a new precinct? <input checked="" type="checkbox"/> Yes <input type="checkbox"/> No	3. Election Division & STFID Number <i>(To Be Completed By Election Division)</i>
4. District Information Congressional <u>1</u> Indiana Senate <u>3</u> Indiana House <u>14</u>			
5. Number Of Active Voters (IC 3-5-2-1.7) <u>945</u>	6. Number Of Inactive Voters <u>157</u>	7. Number Of Registered Voters (Must Equal Total Of Active And Inactive Voters) <u>1102</u>	
8. Total Number Of Precincts In The County If Submission Is Approved Voting Precincts _____ Non-Voting Precincts _____			
9. Date Of County Executive's Adopted Order		10. Date Of First Election After Precincts Are Approved <u>NOV. 6, 2018</u>	
11. Precincts Affected By This Proposed Order (Complete a Precinct Summary Statement for each precinct. Please note that when changing boundaries of one precinct you will need to complete a separate IEC-8 for any other precinct affected by the change.) <u>G 6-5, G 6-9 &amp; G 6-21</u>			
12. List Any Attached Documents (i.e. map 6 of 20 maps, etc.)			

### CENSUS BLOCK LISTING AND MAPS

Does any portion of the newly established precinct split or divide any of the following?	Yes	No
13. School Corporation District Boundary		X
14. City or Town Boundary		X
15. City or Town Council District Boundary		X
16. Census Block Boundary		X
17. Other (Please Describe)		X

### Method of Voting

18.  Optical Scan Ballot Card  Electronic  Combination (Please Specify): \_\_\_\_\_

19. What is the designated location and address for the polling place for this precinct?  
CHRIST UNITED METHODIST CHURCH  
201 W RIDGE RD  
GARY IN

(NOTE: This designation of a polling place remains in effect until later action by the county executive under state law.)

20. Does this polling place meet federal's polling place accessibility requirements?  Yes  No

### Precinct Change Reason

21. Briefly state the reason for the precinct change. (Attach additional sheet if necessary.)  
COMBINE G 6-5, G 6-9 & G 6-21

### Additional Information

22. Name and Contact Information Of County Election Staff Person Who Prepared This Form:  
**GENNY GASPAROVIC 219-755-3812**

23. Does the county have access to Geographic Information System (GIS)?  Yes  No  
 Name and Contact Information Of County GIS Staff: **Annette Mellady 219-755-3795**

24. Does the county use Census Tiger files?  Yes  No

### State Office Use Only

25. Type Of Geographic Files Used by County (If Known By Staff Of The Indiana Election Division Or Office Of Census Data)



P18

GEOID10

GARY PRECINCT  
6-05

180890124001006  
180890124001008  
180890124001009  
180890124001010  
180890124001011  
180890124001012  
180890124001013  
180890124001017  
180890124001018  
180890124001019  
180890124002000  
180890124002001  
180890124002002

P18

GEOID10

GARY PRECINCT  
6-08

180890123003015  
180890123003016  
180890124002006  
180890124002007  
180890124002008  
180890124002009  
180890124002012  
180890124002013  
180890125004000  
180890125004001  
180890125004012  
180890125004013  
180890125004014  
180890125004015  
180890125004030  
180890125004031  
180890126001016  
180890126001017  
180890126003008  
180890126003009  
180890126003010  
180890126003011  
180890126003012  
180890126003013  
180890126003014  
180890126003015

---

P18

GEOID10




---

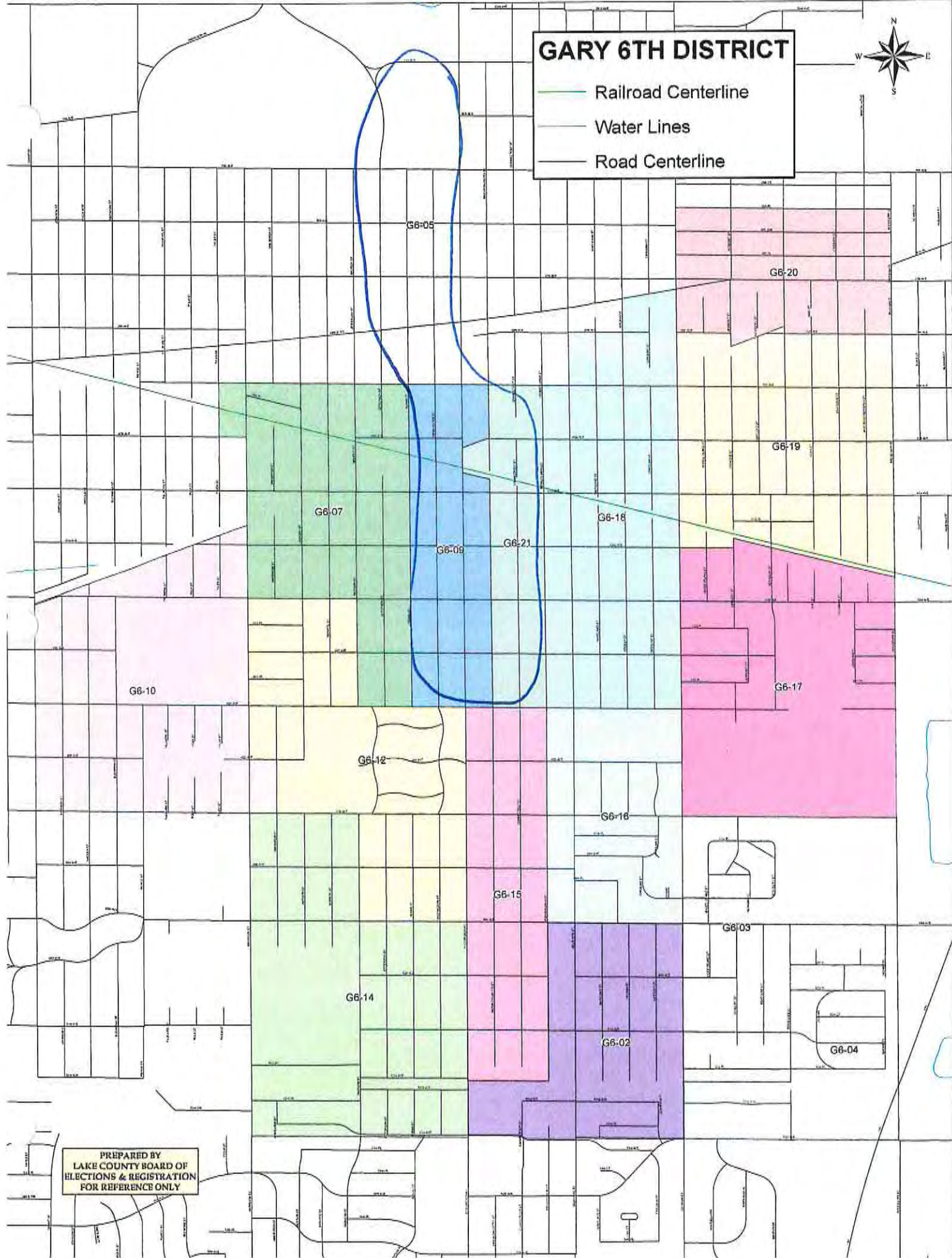
GARY PRECINCT

6-21

180890123003017  
180890123003044  
180890123003045  
180890126001013  
180890126001014  
180890126001015  
180890126001018  
180890126001019  
180890126003005  
180890126003006  
180890126003007  
180890126003016  
180890126003017  
180890126003018  
180890126003029

# GARY 6TH DISTRICT

-  Railroad Centerline
-  Water Lines
-  Road Centerline



PREPARED BY  
LAKE COUNTY BOARD OF  
ELECTIONS & REGISTRATION  
FOR REFERENCE ONLY



# PRECINCT SUMMARY STATEMENT

(IEC-8)

State Form 13332 (R7/7-06)

Indiana Election Commission (IC 3-11-1.5-15)

Name of County LAKE

**INSTRUCTIONS:** See Indiana Code 3-11-1.5-25 for periods during which precinct boundary changes may NOT take effect. Indiana Code 3-11-1.5-15 requires that a county include the following items in a proposed precinct establishment order submitted to the Indiana Election Division:

1. A map of each precinct to be established by the proposed order. A county may submit these maps in electronic form.
2. A description of the boundaries of each precinct to be established by the proposed order that identifies any census blocks located entirely within the precinct.
3. An estimated number of voters in each precinct to be established by the proposed order, based on the registration records maintained by the county voter registration office.
4. A statement designating a polling place for the precinct that complies with the polling place accessibility requirements.
5. Any additional information required by rules adopted by the Indiana Election Commission under IC 4-22-2.

### General Precinct Information

1. Name Of Proposed Precinct <u>G6-16</u>		2. Is this a new precinct? <input checked="" type="checkbox"/> Yes <input type="checkbox"/> No		3. Election Division & STFID Number (To Be Completed By Election Division)	
4. District Information Congressional <u>1</u> Indiana Senate <u>3</u> Indiana House <u>14</u>					
5. Number Of Active Voters (IC 3-5-2-1.7) <u>1129</u>		6. Number Of Inactive Voters <u>184</u>		7. Number Of Registered Voters (Must Equal Total Of Active And Inactive Voters) <u>1313</u>	
8. Total Number Of Precincts In The County If Submission Is Approved Voting Precincts _____ Non-Voting Precincts _____					
9. Date Of County Executive's Adopted Order			10. Date Of First Election After Precincts Are Approved <u>NOV. 6, 2018</u>		
11. Precincts Affected By This Proposed Order (Complete a Precinct Summary Statement for each precinct. Please note that when changing boundaries of one precinct you will need to complete a separate IEC-8 for any other precinct affected by the change.) <u>G6-16, G6-15, &amp; G6-17</u>					

12. List Any Attached Documents (i.e. map 6 of 20 maps, etc.)  
**CENSUS BLOCK LISTING AND MAPS**

Does any portion of the newly established precinct split or divide any of the following?	Yes	No
13. School Corporation District Boundary		X
14. City or Town Boundary		X
15. City or Town Council District Boundary		X
16. Census Block Boundary		X
17. Other (Please Describe)		X

### Method of Voting

18.  Optical Scan Ballot Card  Electronic  Combination (Please Specify): \_\_\_\_\_

19. What is the designated location and address for the polling place for this precinct?  
Booker T MARTIN ETR  
505 E 45th AVE  
CHRYSTIAN

(NOTE: This designation of a polling place remains in effect until later action by the county executive under state law.)

### Precinct Change Reason

21. Briefly state the reason for the precinct change. (Attach additional sheet if necessary.)  
Combine G6-16, G6-15 & G6-17

### Additional Information

22. Name and Contact Information Of County Election Staff Person Who Prepared This Form:  
**GENNY GASPAROVIC 219-755-3812**

23. Does the county have access to Geographic Information System (GIS)?  Yes  No  
Name and Contact Information Of County GIS Staff: **Annette Mellady 219-755-3795**

24. Does the county use Census Tiger files?  Yes  No

### State Office Use Only

25. Type Of Geographic Files Used by County (If Known By Staff Of The Indiana Election Division Or Office Of Census Data)

P18

GEOID10

GARY PRECINCT  
6-16

180890127004000  
180890127004001  
180890127004010  
180890127004011  
180890127004012  
180890127004013  
180890127004014  
180890127004015  
180890127004016  
180890127004019  
180890127004020  
180890127004021  
180890127004022  
180890127004023  
180890127004024

P18

GEOID10

GARY PRECINCT  
6-15

180890127003000  
180890127003001  
180890127003002  
180890127003003  
180890127003004  
180890127003005  
180890127003006  
180890127003007  
180890127003008  
180890127003009  
180890127003010  
180890127003011  
180890127003012  
180890127003013  
180890127003017  
180890127003018  
180890127003019  
180890127004002  
180890127004003  
180890127004004  
180890127004005  
180890127004006  
180890127004007  
180890127004008  
180890127004009  
180890127004017  
180890127004018

P18

GEOID10




GARY PRECINCT  
6-17

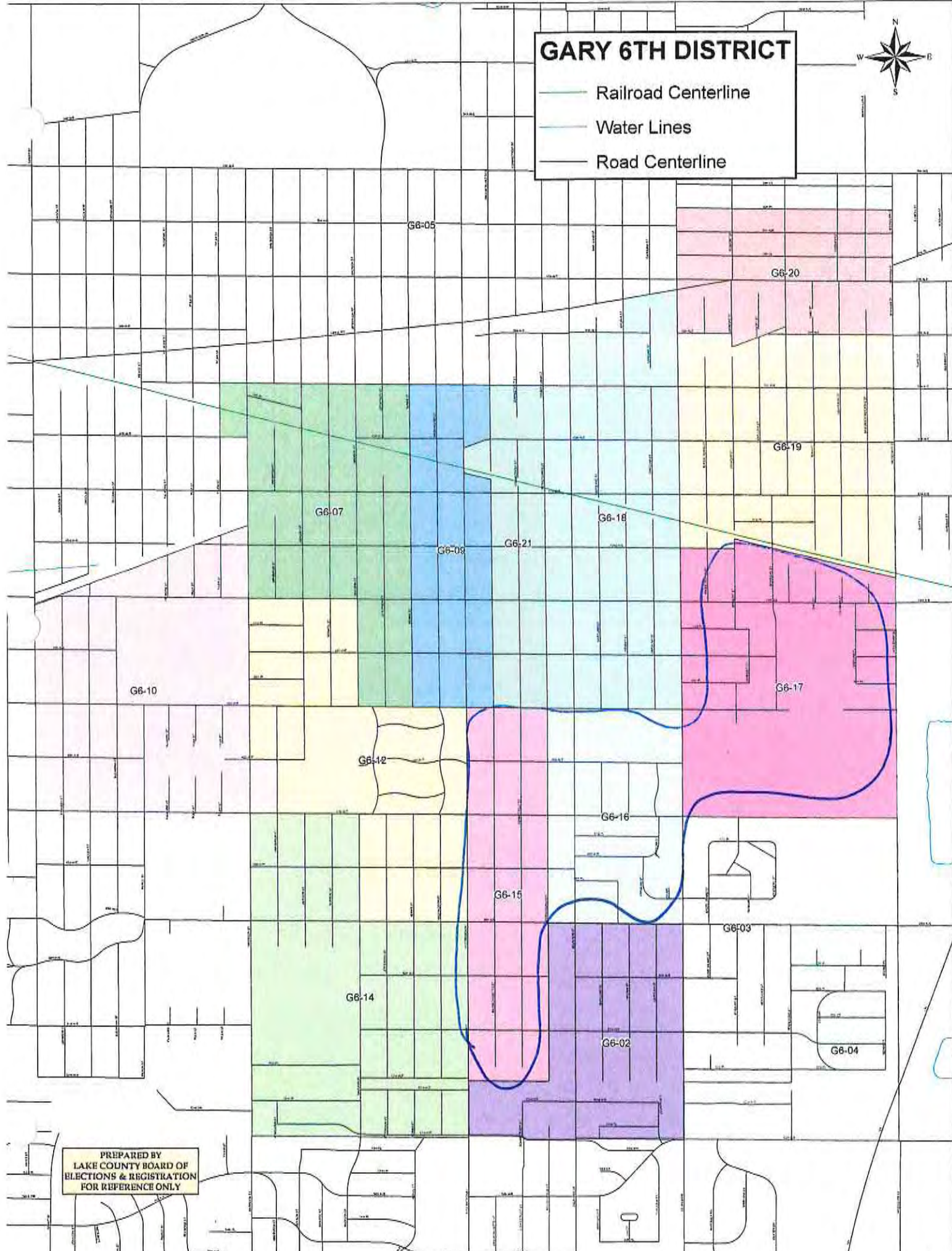
180890126001033  
180890126001035  
180890126001036  
180890126002000  
180890126002001  
180890126002002  
180890126002003  
180890126002004  
180890126002005  
180890126002006  
180890126002007  
180890126002008  
180890126002009  
180890126002010  
180890126002011  
180890126002012  
180890126002013  
180890126002014  
180890127001000



# GARY 6TH DISTRICT



-  Railroad Centerline
-  Water Lines
-  Road Centerline



PREPARED BY  
LAKE COUNTY BOARD OF  
ELECTIONS & REGISTRATION  
FOR REFERENCE ONLY



# PRECINCT SUMMARY STATEMENT

(IEC-8)

State Form 13332 (R7/7-06)

Indiana Election Commission (IC 3-11-1.5-15) Name of County LAKE

**INSTRUCTIONS:** See Indiana Code 3-11-1.5-25 for periods during which precinct boundary changes may NOT take effect. Indiana Code 3-11-1.5-15 requires that a county include the following items in a proposed precinct establishment order submitted to the Indiana Election Division:

1. A map of each precinct to be established by the proposed order. A county may submit these maps in electronic form.
2. A description of the boundaries of each precinct to be established by the proposed order that identifies any census blocks located entirely within the precinct.
3. An estimated number of voters in each precinct to be established by the proposed order, based on the registration records maintained by the county voter registration office.
4. A statement designating a polling place for the precinct that complies with the polling place accessibility requirements.
5. Any additional information required by rules adopted by the Indiana Election Commission under IC 4-22-2.

### General Precinct Information

1. Name Of Proposed Precinct G6-18      2. Is this a new precinct?  Yes  No      3. Election Division & STFID Number (To Be Completed By Election Division)

4. District Information  
 Congressional 1      Indiana Senate 3      Indiana House 14

5. Number Of Active Voters (IC 3-5-2-1.7) 1409      6. Number Of Inactive Voters 209      7. Number Of Registered Voters (Must Equal Total Of Active And Inactive Voters) 1618

8. Total Number Of Precincts In The County If Submission Is Approved  
 Voting Precincts \_\_\_\_\_ Non-Voting Precincts \_\_\_\_\_

9. Date Of County Executive's Adopted Order \_\_\_\_\_      10. Date Of First Election After Precincts Are Approved NOV. 6, 2018

11. Precincts Affected By This Proposed Order (Complete a Precinct Summary Statement for each precinct. Please note that when changing boundaries of one precinct you will need to complete a separate IEC-8 for any other precinct affected by the change.)  
G6-18, G6-19 & G6-20

12. List Any Attached Documents (i.e. map 6 of 20 maps, etc.)  
**CENSUS BLOCK LISTING AND MAPS**

Does any portion of the newly established precinct split or divide any of the following?	Yes	No
13. School Corporation District Boundary		X
14. City or Town Boundary		X
15. City or Town Council District Boundary		X
16. Census Block Boundary		X
17. Other (Please Describe)		X

### Method of Voting

18.  Optical Scan Ballot Card     Electronic     Combination (Please Specify): \_\_\_\_\_

19. What is the designated location and address for the polling place for this precinct?  
HOWE PARK PAVILION  
3701 VERMONT ST  
GARY IN  
 (NOTE: This designation of a polling place remains in effect until later action by the county executive under state law.)

20. Does this polling place meet Indiana's polling place accessibility requirements?  Yes  No

### Precinct Change Reason

21. Briefly state the reason for the precinct change. (Attach additional sheet if necessary.)  
- combine G6-18, G6-19 & G6-20

### Additional Information

22. Name and Contact Information Of County Election Staff Person Who Prepared This Form:  
**GENNY GASPAROVIC 219-755-3812**

23. Does the county have access to Geographic Information System (GIS)?  Yes  No  
 Name and Contact Information Of County GIS Staff: **Annette Mellady 219-755-3795**

24. Does the county use Census Tiger files?  Yes  No

### State Office Use Only

25. Type Of Geographic Files Used by County (If Known By Staff Of The Indiana Election Division Or Office Of Census Data)

GARY PRECINCT  
6-18

180890123003008  
180890123003009  
180890123003020  
180890123003021  
180890123003022  
180890123003038  
180890123003039  
180890123003040  
180890123003041  
180890123003042  
180890123003043  
180890126001009  
180890126001010  
180890126001011  
180890126001012  
180890126001020  
180890126001021  
180890126001022  
180890126001030  
180890126001031  
180890126003000  
180890126003001  
180890126003002  
180890126003003  
180890126003004  
180890126003019  
180890126003020  
180890126003021  
180890126003022  
180890126003023  
180890126003024  
180890126003025  
180890126003026  
180890126003027  
180890126003028

P18

GEOID10

GARY PRECINCT

6-19

180890123003023  
180890123003024  
180890123003025  
180890123003026  
180890123003030  
180890123003031  
180890123003032  
180890123003033  
180890123003034  
180890123003035  
180890123003036  
180890123003037  
180890126001000  
180890126001001  
180890126001002  
180890126001003  
180890126001004  
180890126001005  
180890126001006  
180890126001007  
180890126001008  
180890126001023  
180890126001024  
180890126001025  
180890126001026  
180890126001027  
180890126001028  
180890126001029  
180890126001032  
180890126001034

P18




GEOID10

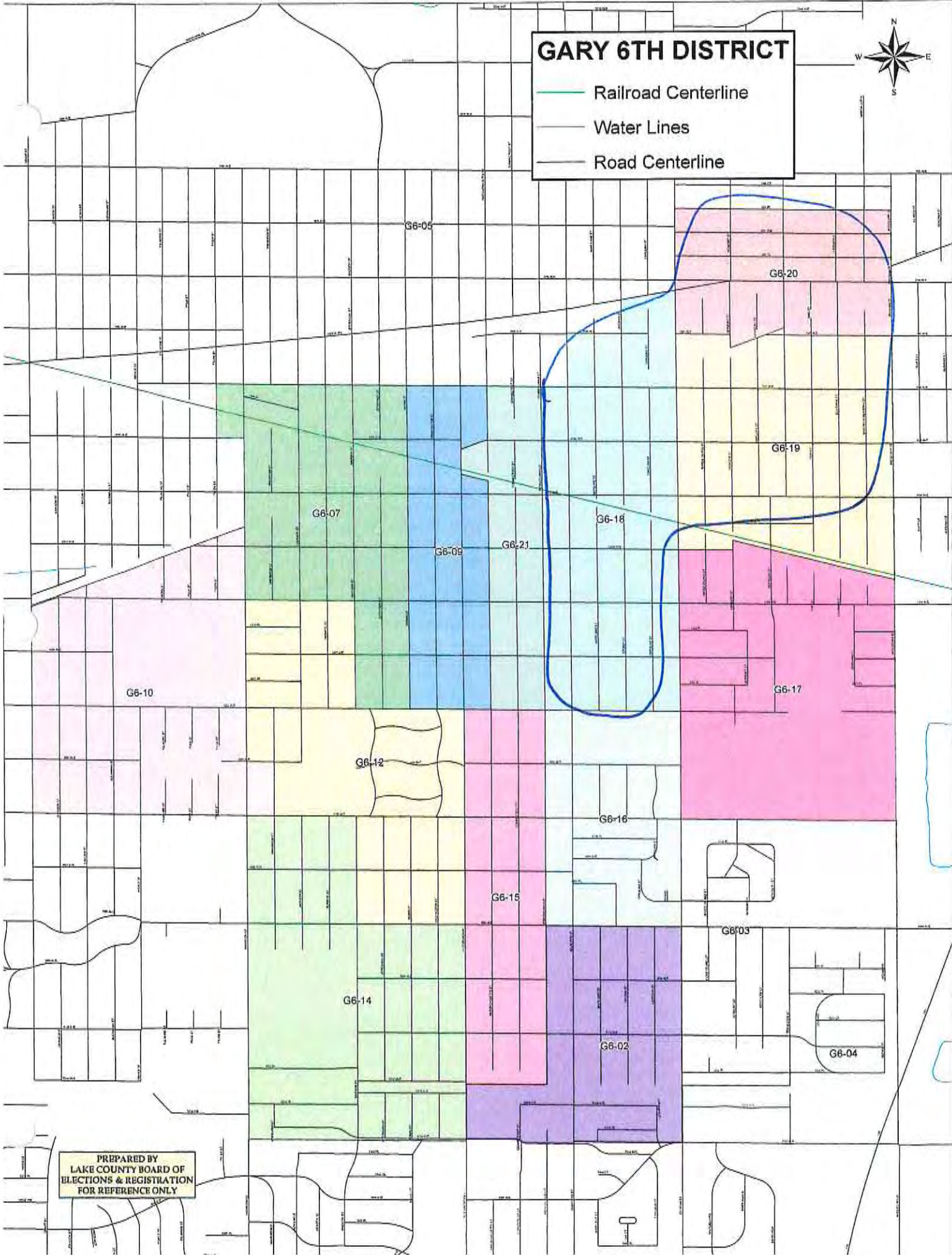
GARY PRECINCT  
6-20

180890123002010  
180890123002011  
180890123002012  
180890123002013  
180890123002014  
180890123002015  
180890123002016  
180890123002017  
180890123002018  
180890123002019  
180890123002020  
180890123002021  
180890123002022  
180890123002023  
180890123002024  
180890123003000  
180890123003001  
180890123003002  
180890123003003  
180890123003004  
180890123003005  
180890123003006  
180890123003007  
180890123003027  
180890123003028  
180890123003029

# GARY 6TH DISTRICT



-  Railroad Centerline
-  Water Lines
-  Road Centerline



PREPARED BY  
LAKE COUNTY BOARD OF  
ELECTIONS & REGISTRATION  
FOR REFERENCE ONLY

GRIFFITH	600	\$ 2,760.00								
GR - 04	589	Merged with GR - 10 = 1343								
GR - 05	581	NO ACTION - BOUNDARIES/SIZE								
GR - 08	548	Merged with GR - 6 = 1179								
GR - 13	556	Merged with GR - 11 = 1296 (RR#)								
GR - 14	524	Merged with GR - 16 = 1224								
GR - 15	449	NO ACTION - BOUNDARIES/SIZE								
GR - 17	28	NO ACTION - BOUNDARIES/SIZE								
GR - 18	147	NO ACTION - BOUNDARIES/SIZE								
PCT	VOTERS*	CONG	SEN	HSE	COMM	COUN	TWP	SCHOOL	TOWN	DIST
GR 15	449	1	1	2	3	2	CAL	Griffith	Griffith	A.L.
GR 01	634	1	1	12	3	2	CAL	Griffith	Griffith	A.L.
GR 03	799	1	1	12	3	2	CAL	Griffith	Griffith	A.L.
GR 14	524	1	1	12	3	2	CAL	Griffith	Griffith	A.L.
GR 16	700	1	1	12	3	2	CAL	Griffith	Griffith	A.L.
GR 18	147	1	1	15	2	3	SJT	Lake Central	Griffith	A.L.
GR 06	631	1	1	15	3	2	CAL	Griffith	Griffith	A.L.
GR 07	690	1	1	15	3	2	CAL	Griffith	Griffith	A.L.
GR 08	548	1	1	15	3	2	CAL	Griffith	Griffith	A.L.
GR 09	705	1	1	15	3	2	CAL	Griffith	Griffith	A.L.
GR 12	689	1	2	2	3	2	CAL	Griffith	Griffith	A.L.
GR 04	589	1	2	12	3	2	CAL	Griffith	Griffith	A.L.
GR 10	754	1	2	12	3	2	CAL	Griffith	Griffith	A.L.
GR 11	740	1	2	12	3	2	CAL	Griffith	Griffith	A.L.
GR 13	556	1	2	12	3	2	CAL	Griffith	Griffith	A.L.
GR 02	741	1	2	14	3	2	CAL	Griffith	Griffith	A.L.
GR 17	18	1	2	15	2	3	SJT	Lake Central	Griffith	A.L.
GR 05	581	1	2	15	3	2	CAL	Griffith	Griffith	A.L.



# PRECINCT SUMMARY STATEMENT

(IEC-8)

State Form 13332 (R7/7-06)

Indiana Election Commission (IC 3-11-1.5-15) Name of County LAKE

**INSTRUCTIONS:** See Indiana Code 3-11-1.5-25 for periods during which precinct boundary changes may NOT take effect. Indiana Code 3-11-1.5-15 requires that a county include the following items in a proposed precinct establishment order submitted to the Indiana Election Division:

1. A map of each precinct to be established by the proposed order. A county may submit these maps in electronic form.
2. A description of the boundaries of each precinct to be established by the proposed order that identifies any census blocks located entirely within the precinct.
3. An estimated number of voters in each precinct to be established by the proposed order, based on the registration records maintained by the county voter registration office.
4. A statement designating a polling place for the precinct that complies with the polling place accessibility requirements.
5. Any additional information required by rules adopted by the Indiana Election Commission under IC 4-22-2.

### General Precinct Information

1. Name Of Proposed Precinct <u>GR 6</u>		2. Is this a new precinct? <input checked="" type="checkbox"/> Yes <input type="checkbox"/> No	3. Election Division & STFID Number (To Be Completed By Election Division)
4. District Information Congressional <u>1</u> Indiana Senate <u>1</u> Indiana House <u>15</u>			
5. Number Of Active Voters (IC 3-5-2-1.7) <u>1179</u>	6. Number Of Inactive Voters <u>62</u>	7. Number Of Registered Voters (Must Equal Total Of Active And Inactive Voters) <u>1241</u>	
8. Total Number Of Precincts In The County If Submission Is Approved Voting Precincts _____ Non-Voting Precincts _____			
9. Date Of County Executive's Adopted Order		10. Date Of First Election After Precincts Are Approved <u>NOV. 6, 2018</u>	
11. Precincts Affected By This Proposed Order (Complete a Precinct Summary Statement for each precinct. Please note that when changing boundaries of one precinct you will need to complete a separate IEC-8 for any other precinct affected by the change.) <u>GR 6 &amp; GR 8</u>			

12. List Any Attached Documents (i.e. map 6 of 20 maps, etc.)  
**CENSUS BLOCK LISTING AND MAPS**

Does any portion of the newly established precinct split or divide any of the following?	Yes	No
13. School Corporation District Boundary		X
14. City or Town Boundary		X
15. City or Town Council District Boundary		X
16. Census Block Boundary		X
17. Other (Please Describe)		X

### Method of Voting

18.  Optical Scan Ballot Card  Electronic  Combination (Please Specify): \_\_\_\_\_

19. What is the designated location and address for the polling place for this precinct?  
GRIFFITH FIRE STATION (CENTRAL)  
130 N. LAFAYETTE AVE  
GRIFFITH IN  
(NOTE: This designation of a polling place remains in effect until later action by the county executive under state law.)

20. Does this polling place meet Indiana's polling place accessibility requirements?  Yes  No

### Precinct Change Reason

21. Briefly state the reason for the precinct change. (Attach additional sheet if necessary.)  
COMBINE GR 6 & GR 8

### Additional Information

22. Name and Contact Information Of County Election Staff Person Who Prepared This Form:  
**GENNY GASPAROVIC 219-755-3812**

23. Does the county have access to Geographic Information System (GIS)?  Yes  No  
Name and Contact Information Of County GIS Staff: **Annette Mellady 219-755-3795**

24. Does the county use Census Tiger files?  Yes  No

### State Office Use Only

25. Type Of Geographic Files Used by County (If Known By Staff Of The Indiana Election Division Or Office Of Census Data)



GRIFFITH  
PRECINCT 06

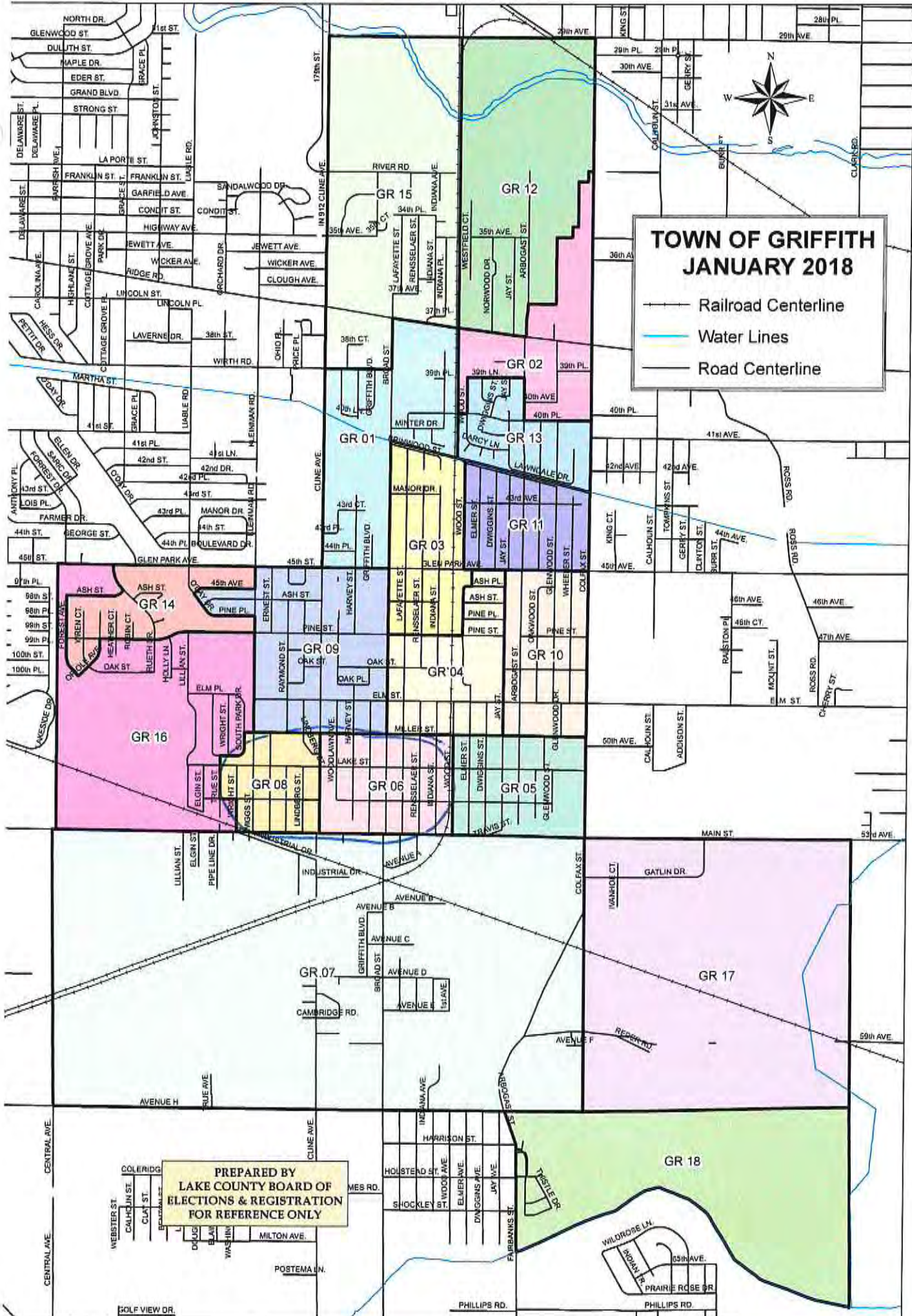
- 180890409003010
- 180890409003011
- 180890409003012
- 180890409003013
- 180890409003021
- 180890409003022
- 180890409003023
- 180890409003024
- 180890409003025
- 180890409003026
- 180890409003027
- 180890409003028
- 180890409003029
- 180890409004022
- 180890409004023
- 180890409004024
- 180890409004025
- 180890409004026
- 180890409004027
- 180890409004028
- 180890409004029
- 180890409004030
- 180890409004031
- 180890409004032
- 180890409004033
- 180890409004034
- 180890409004035

P18

GEOID10

GRIFFITH  
PRECINCT 08

180890409001008  
180890409001021  
180890409001022  
180890409001023  
180890409001024  
180890409001025  
180890409001026  
180890409001027  
180890409001028  
180890409001029  
180890409001030  
180890409001031  
180890409004015  
180890409004018  
180890409004019  
180890409004020  
180890409004021  
180890409004037



**TOWN OF GRIFFITH  
JANUARY 2018**

- Railroad Centerline
- Water Lines
- Road Centerline

PREPARED BY  
LAKE COUNTY BOARD OF  
ELECTIONS & REGISTRATION  
FOR REFERENCE ONLY



# PRECINCT SUMMARY STATEMENT

(IEC-8)

State Form 13332 (R7/7-06)

Indiana Election Commission (IC 3-11-1.5-15) Name of County LAKE

**INSTRUCTIONS:** See Indiana Code 3-11-1.5-25 for periods during which precinct boundary changes may NOT take effect.  
 Indiana Code 3-11-1.5-15 requires that a county include the following items in a proposed precinct establishment order submitted to the Indiana Election Division:

1. A map of each precinct to be established by the proposed order. A county may submit these maps in electronic form.
2. A description of the boundaries of each precinct to be established by the proposed order that identifies any census blocks located entirely within the precinct.
3. An estimated number of voters in each precinct to be established by the proposed order, based on the registration records maintained by the county voter registration office.
4. A statement designating a polling place for the precinct that complies with the polling place accessibility requirements.
5. Any additional information required by rules adopted by the Indiana Election Commission under IC 4-22-2.

### General Precinct Information

1. Name Of Proposed Precinct <u>GR-10</u>		2. Is this a new precinct? <input checked="" type="checkbox"/> Yes <input type="checkbox"/> No	3. Election Division & STFID Number (To Be Completed By Election Division)
4. District Information Congressional <u>1</u> Indiana Senate <u>2</u> Indiana House <u>12</u>			
5. Number Of Active Voters (IC 3-5-2-1.7) <u>1343</u>	6. Number Of Inactive Voters <u>92</u>	7. Number Of Registered Voters (Must Equal Total Of Active And Inactive Voters) <u>1435</u>	
8. Total Number Of Precincts In The County If Submission Is Approved Voting Precincts _____ Non-Voting Precincts _____			
9. Date Of County Executive's Adopted Order		10. Date Of First Election After Precincts Are Approved <u>Nov. 6, 2018</u>	
11. Precincts Affected By This Proposed Order (Complete a Precinct Summary Statement for each precinct. Please note that when changing boundaries of one precinct you will need to complete a separate IEC-8 for any other precinct affected by the change.) <u>GR-10, GR-4</u>			
12. List Any Attached Documents (i.e. map 6 of 20 maps, etc.)			

### CENSUS BLOCK LIST WITH MAP

Does any portion of the newly established precinct split or divide any of the following?	Yes	No
13. School Corporation District Boundary		X
14. City or Town Boundary		X
15. City or Town Council District Boundary		X
16. Census Block Boundary		X
17. Other (Please Describe)		X

### Method of Voting

18.  Optical Scan Ballot Card  Electronic  Combination (Please Specify): \_\_\_\_\_

19. What is the designated location and address for the polling place for this precinct?  
WADSWORTH SCHOOL  
600 N. JAY ST.  
GRIFFITH, IN

(NOTE: This designation of a polling place remains in effect until later action by the county executive under state law.)

20. Does this polling place meet Indiana's polling place accessibility requirements?  Yes  No

### Precinct Change Reason

21. Briefly state the reason for the precinct change. (Attach additional sheet if necessary.)  
COMBINE GR 10 + GR 4

### Additional Information

22. Name and Contact Information Of County Election Staff Person Who Prepared This Form:  
GENNY GASPAROVIC 219-755-3812

23. Does the county have access to Geographic Information System (GIS)?  Yes  No  
 Name and Contact Information Of County GIS Staff: Annette Mellady 219-755-3795

24. Does the county use Census Tiger files?  Yes  No

### State Office Use Only

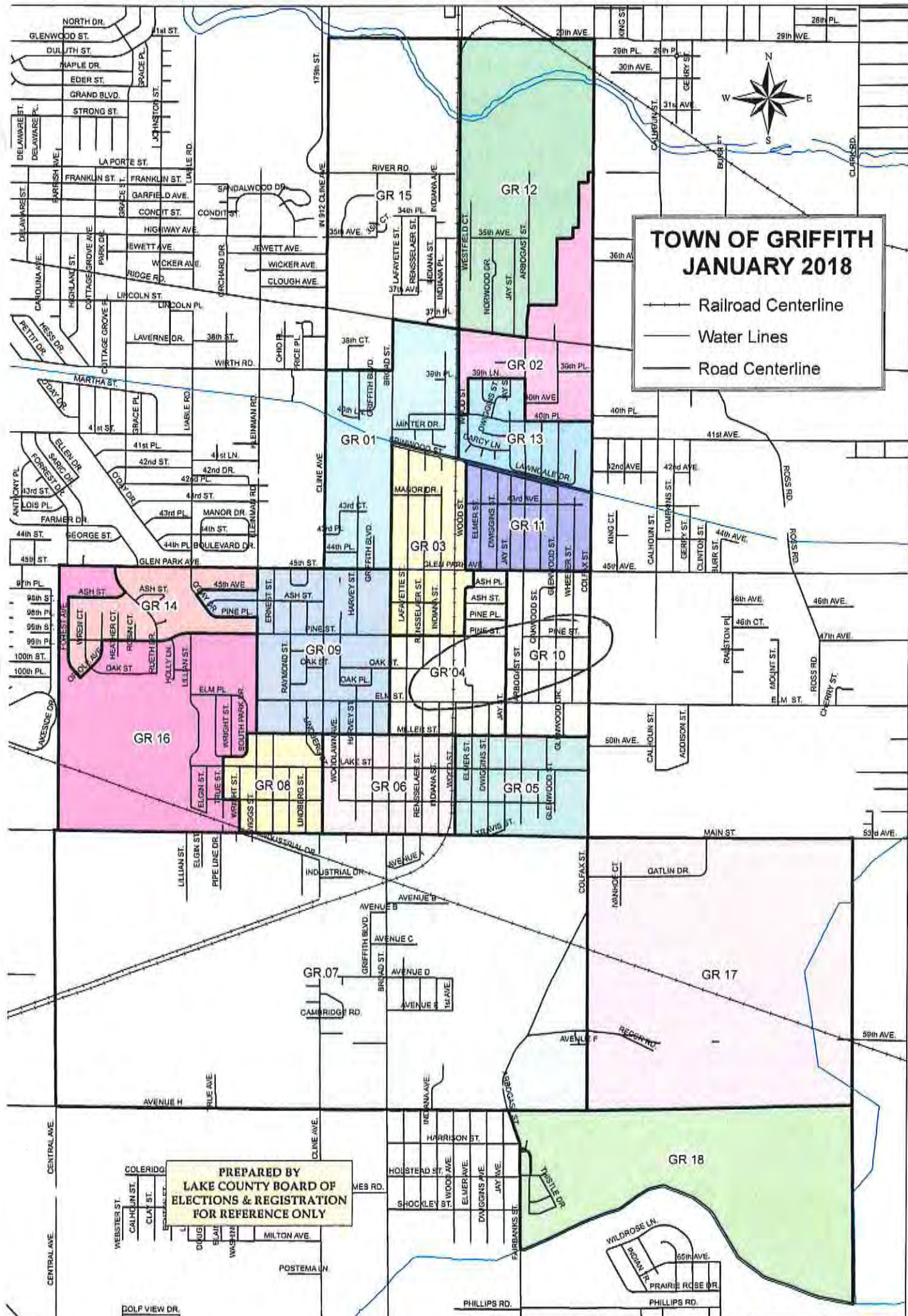
25. Type Of Geographic Files Used by County (If Known By Staff Of The Indiana Election Division Or Office Of Census Data)

GRIFFITH  
PRECINCT 10

- 180890409003000
- 180890409003001
- 180890409003002
- 180890410022000
- 180890410022001
- 180890410022002
- 180890410022003
- 180890410022005
- 180890410022011
- 180890410022012
- 180890410022013
- 180890410022014
- 180890410022015
- 180890410022016
- 180890410022017
- 180890410022018
- 180890410022019

GRIFFITH  
PRECINCT 04

180890409003003  
180890409003004  
180890409003005  
180890409003006  
180890409003007  
180890409003008  
180890409003009  
180890410022004  
180890410022006  
180890410022007  
180890410022009  
180890410022010  
180890410022020  
180890410023015  
180890410023016  
180890410023020  
180890410023023  
180890410023024  
180890410023025  
180890410023026



**TOWN OF GRIFFITH  
JANUARY 2018**

- Railroad Centerline
- Water Lines
- Road Centerline

PREPARED BY  
LAKE COUNTY BOARD OF  
ELECTIONS & REGISTRATION  
FOR REFERENCE ONLY



# PRECINCT SUMMARY STATEMENT

(IEC-8)

State Form 13332 (R7/7-06)

Indiana Election Commission (IC 3-11-1.5-15) Name of County LAKE

**INSTRUCTIONS:** See Indiana Code 3-11-1.5-25 for periods during which precinct boundary changes may NOT take effect.  
 Indiana Code 3-11-1.5-15 requires that a county include the following items in a proposed precinct establishment order submitted to the Indiana Election Division:  
 1. A map of each precinct to be established by the proposed order. A county may submit these maps in electronic form.  
 2. A description of the boundaries of each precinct to be established by the proposed order that identifies any census blocks located entirely within the precinct.  
 3. An estimated number of voters in each precinct to be established by the proposed order, based on the registration records maintained by the county voter registration office.  
 4. A statement designating a polling place for the precinct that complies with the polling place accessibility requirements.  
 5. Any additional information required by rules adopted by the Indiana Election Commission under IC 4-22-2.

### General Precinct Information

1. Name Of Proposed Precinct <u>GR 11</u>		2. Is this a new precinct? <input checked="" type="checkbox"/> Yes <input type="checkbox"/> No	3. Election Division & STFID Number <i>(To Be Completed By Election Division)</i>
4. District Information Congressional <u>1</u> Indiana Senate <u>2</u> Indiana House <u>12</u>			
5. Number Of Active Voters (IC 3-5-2-1.7) <u>1296</u>	6. Number Of Inactive Voters <u>82</u>	7. Number Of Registered Voters (Must Equal Total Of Active And Inactive Voters) <u>1378</u>	
8. Total Number Of Precincts In The County If Submission Is Approved Voting Precincts _____ Non-Voting Precincts _____			
9. Date Of County Executive's Adopted Order		10. Date Of First Election After Precincts Are Approved <u>NOV. 6, 2018</u>	
11. Precincts Affected By This Proposed Order (Complete a Precinct Summary Statement for each precinct. Please note that when changing boundaries of one precinct you will need to complete a separate IEC-8 for any other precinct affected by the change.) <u>GR 11 &amp; GR 13</u>			

12. List Any Attached Documents (i.e. map 6 of 20 maps, etc.)  
**CENSUS BLOCK LISTING AND MAPS**

Does any portion of the newly established precinct split or divide any of the following?	Yes	No
13. School Corporation District Boundary		X
14. City or Town Boundary		X
15. City or Town Council District Boundary		X
16. Census Block Boundary		X
17. Other (Please Describe)		X

### Method of Voting

18.  Optical Scan Ballot Card  Electronic  Combination (Please Specify): \_\_\_\_\_

19. What is the designated location and address for the polling place for this precinct?  
WARSWORTH SCHOOL (SOUTH ENTRANCE)  
600 N JAY  
GRIFFITH IN  
 (NOTE: This designation of a polling place remains in effect until later action by the county executive under state law.)

### Precinct Change Reason

21. Briefly state the reason for the precinct change. (Attach additional sheet if necessary.)  
Combine GR 11 & GR 13

### Additional Information

22. Name and Contact Information Of County Election Staff Person Who Prepared This Form:  
**GENNY GASPAROVIC 219-755-3812**

23. Does the county have access to Geographic Information System (GIS)?  Yes  No  
 Name and Contact Information Of County GIS Staff: **Annette Mellady 219-755-3795**

24. Does the county use Census Tiger files?  Yes  No

### State Office Use Only

25. Type Of Geographic Files Used by County (If Known By Staff Of The Indiana Election Division Or Office Of Census Data)



P18

GEOID10

GRIFFITH  
PRECINCT 11

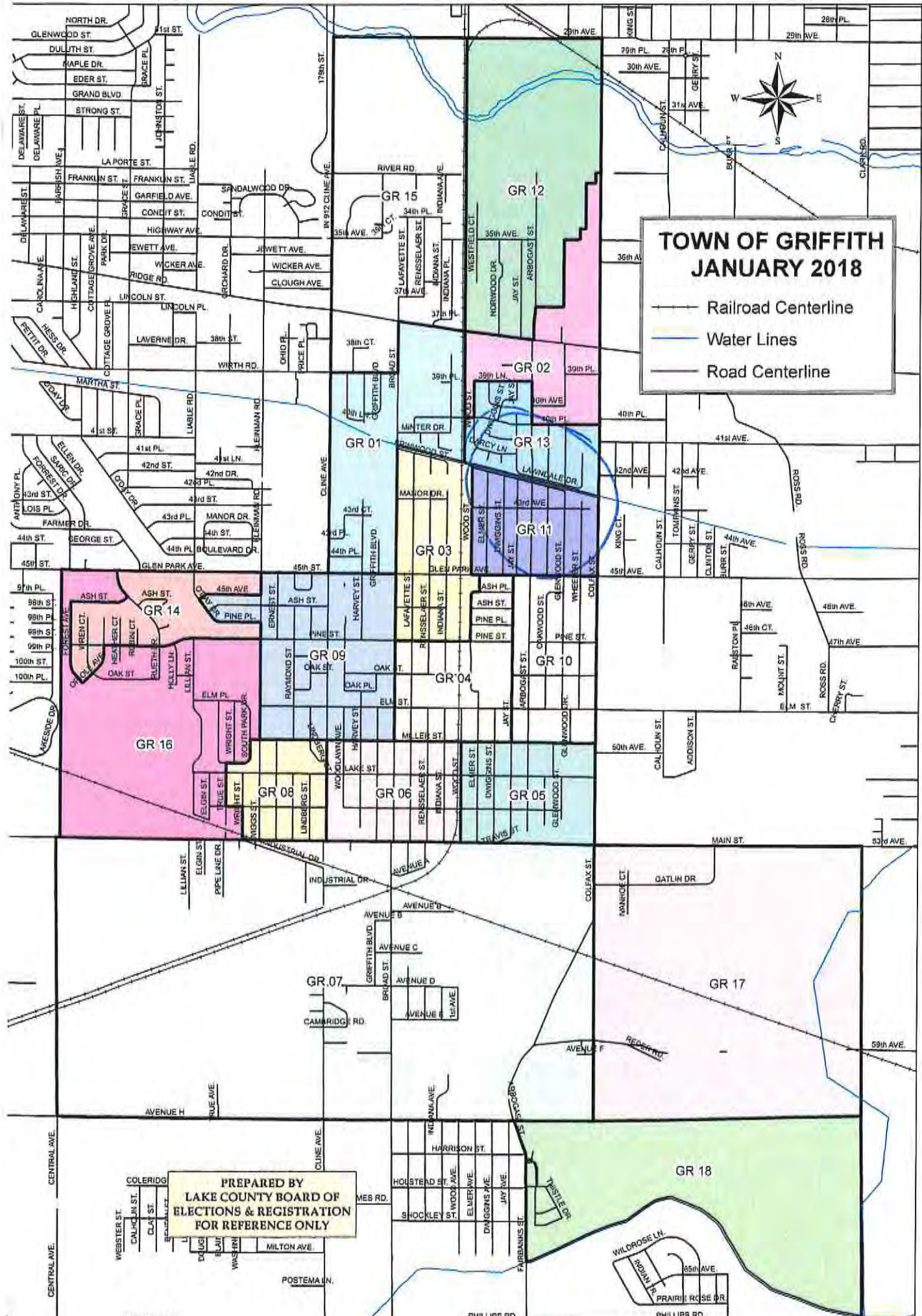
180890410021000  
180890410021001  
180890410021002  
180890410021003  
180890410021004  
180890410021005  
180890410021006  
180890410021007  
180890410021008  
180890410021009  
180890410021010  
180890410021011  
180890410021012  
180890410021013  
180890410021015

P18

GEOID10

GRIFFITH  
PRECINCT 13

180890410013003  
180890410013004  
180890410013006  
180890410013007  
180890410013008  
180890410013009  
180890410013010  
180890410013011  
180890410013012  
180890410013013  
180890410013014



**TOWN OF GRIFFITH  
JANUARY 2018**

- Railroad Centerline
- Water Lines
- Road Centerline

PREPARED BY  
LAKE COUNTY BOARD OF  
ELECTIONS & REGISTRATION  
FOR REFERENCE ONLY



# PRECINCT SUMMARY STATEMENT

(IEC-8)

State Form 13332 (R7/7-06)

Indiana Election Commission (IC 3-11-1.5-15) Name of County LAKE

**INSTRUCTIONS:** See Indiana Code 3-11-1.5-25 for periods during which precinct boundary changes may NOT take effect.  
 Indiana Code 3-11-1.5-15 requires that a county include the following items in a proposed precinct establishment order submitted to the Indiana Election Division:

1. A map of each precinct to be established by the proposed order. A county may submit these maps in electronic form.
2. A description of the boundaries of each precinct to be established by the proposed order that identifies any census blocks located entirely within the precinct.
3. An estimated number of voters in each precinct to be established by the proposed order, based on the registration records maintained by the county voter registration office.
4. A statement designating a polling place for the precinct that complies with the polling place accessibility requirements.
5. Any additional information required by rules adopted by the Indiana Election Commission under IC 4-22-2.

### General Precinct Information

1. Name Of Proposed Precinct <u>GR 16</u>		2. Is this a new precinct? <input checked="" type="checkbox"/> Yes <input type="checkbox"/> No	3. Election Division & STFID Number (To Be Completed By Election Division)
4. District Information Congressional <u>1</u> Indiana Senate <u>1</u> Indiana House <u>12</u>			
5. Number Of Active Voters (IC 3-5-2-1.7) <u>1224</u>	6. Number Of Inactive Voters <u>62</u>	7. Number Of Registered Voters (Must Equal Total Of Active And Inactive Voters) <u>1286</u>	
8. Total Number Of Precincts In The County If Submission Is Approved Voting Precincts _____ Non-Voting Precincts _____			
9. Date Of County Executive's Adopted Order		10. Date Of First Election After Precincts Are Approved <u>NOV. 6, 2018</u>	
11. Precincts Affected By This Proposed Order (Complete a Precinct Summary Statement for each precinct. Please note that when changing boundaries of one precinct you will need to complete a separate IEC-8 for any other precinct affected by the change.) <u>GR 16 &amp; GR 14</u>			
12. List Any Attached Documents (i.e. map 6 of 20 maps, etc.)			

### CENSUS BLOCK LISTING AND MAPS

Does any portion of the newly established precinct split or divide any of the following?	Yes	No
13. School Corporation District Boundary		X
14. City or Town Boundary		X
15. City or Town Council District Boundary		X
16. Census Block Boundary		X
17. Other (Please Describe)		X

### Method of Voting

18.  Optical Scan Ballot Card  Electronic  Combination (Please Specify): \_\_\_\_\_

19. What is the designated location and address for the polling place for this precinct?  
BEIRIGER SCHOOL  
601 N. LILLIAN  
GRIFFITH IN  
 (NOTE: This designation of a polling place remains in effect until later action by the county executive under state law.)

20. Does this polling place meet Indiana's polling place accessibility requirements?  Yes  No

### Precinct Change Reason

21. Briefly state the reason for the precinct change. (Attach additional sheet if necessary.)  
Combine GR 16 & GR 14

### Additional Information

22. Name and Contact Information Of County Election Staff Person Who Prepared This Form:  
GENNY GASPAROVIC 219-755-3812

23. Does the county have access to Geographic Information System (GIS)?  Yes  No  
 Name and Contact Information Of County GIS Staff: Annette Mellady 219-755-3795

24. Does the county use Census Tiger files?  Yes  No

### State Office Use Only

25. Type Of Geographic Files Used by County (If Known By Staff Of The Indiana Election Division Or Office Of Census Data)

P18

GEOID10

---

GRIFFITH  
PRECINCT 16

180890409001002  
180890409001003  
180890409001005  
180890409001007  
180890409001009  
180890409001010  
180890409001011  
180890409001012  
180890409001013  
180890409001018  
180890409001019  
180890409001020  
180890409001032  
180890409001033  
180890409001034  
180890409001035  
180890409004014

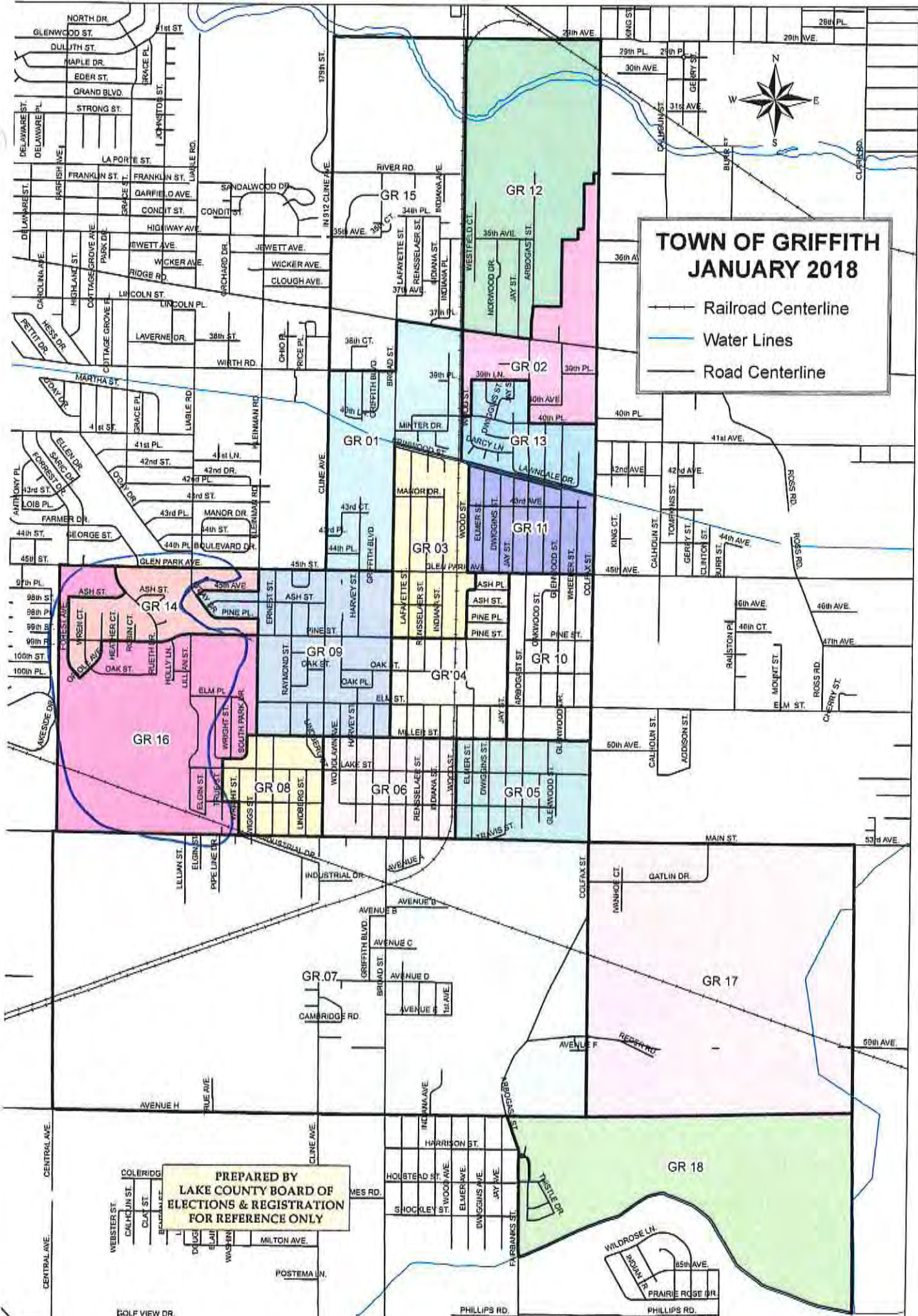
P18

GEOID10

---

GRIFFITH  
PRECINCT 14

180890409001000  
180890409001001  
180890409001004  
180890409001006  
180890409001037  
180890409001038  
180890409004003  
180890409004004  
180890409004005



**TOWN OF GRIFFITH  
JANUARY 2018**

- Railroad Centerline
- Water Lines
- Road Centerline

PREPARED BY  
LAKE COUNTY BOARD OF  
ELECTIONS & REGISTRATION  
FOR REFERENCE ONLY

HAMD 1	600	\$ 4,140.00								
H1 - 02	479	Merged with H1 - 07 = 973 Voters								
H1 - 05	478	Merged with H1 - 06 = 908 Voters								
H1 - 06	430	Merged with H1 - 05 = 908 Voters								
H1 - 07	494	Merged with H1 - 02 = 973 Voters								
H1 - 08	447	Merged with H1 - 09 = 829 Voters								
H1 - 09	382	Merged with H1 - 08 = 829 Voters								
H1 - 12	479	Merged with H1 - 13, H1 - 15 = 1289 Voters								
H1 - 13	423	Merged with H1 - 12, H1 - 15 = 1289 Voters								
H1 - 14	362	Merged with H1 - 16 = 810 Voters								
H1 - 15	387	Merged with H1 - 12, H1 - 13 = 1289 Voters								
H1 - 16	448	Merged with H1 - 14 = 810 Voters								
PCT	VOTERS	CONG	SEN	HSE	COMM	COUN	TWP	SCHOOL	TOWN	DIST
H1-01	631	1	2	1	3	1	NOR	Hammond	Hammond	1
H1-02	479	1	2	1	3	1	NOR	Hammond	Hammond	1
H1-03	1086	1	2	1	3	1	NOR	Hammond	Hammond	1
H1-05	478	1	2	1	3	1	NOR	Hammond	Hammond	1
H1-06	430	1	2	1	3	1	NOR	Hammond	Hammond	1
H1-07	494	1	2	1	3	1	NOR	Hammond	Hammond	1
H1-08	447	1	2	1	3	1	NOR	Hammond	Hammond	1
H1-09	382	1	2	1	3	1	NOR	Hammond	Hammond	1
H1-10	916	1	2	1	3	1	NOR	Hammond	Hammond	1
H1-12	479	1	2	1	3	1	NOR	Hammond	Hammond	1
H1-13	423	1	2	1	3	1	NOR	Hammond	Hammond	1
H1-14	362	1	2	1	3	1	NOR	Hammond	Hammond	1
H1-15	387	1	2	1	3	1	NOR	Hammond	Hammond	1
H1-16	448	1	2	1	3	1	NOR	Hammond	Hammond	1





# PRECINCT SUMMARY STATEMENT

(IEC-8)

State Form 13332 (R7/7-06)

Indiana Election Commission (IC 3-11-1.5-15) - Name of County LAKE

INSTRUCTIONS: See Indiana Code 3-11-1.5-25 for periods during which precinct boundary changes may NOT take effect.

Indiana Code 3-11-1.5-15 requires that a county include the following items in a proposed precinct establishment order submitted to the Indiana Election Division:

1. A map of each precinct to be established by the proposed order. A county may submit these maps in electronic form.
2. A description of the boundaries of each precinct to be established by the proposed order that identifies any census blocks located entirely within the precinct.
3. An estimated number of voters in each precinct to be established by the proposed order, based on the registration records maintained by the county voter registration office.
4. A statement designating a polling place for the precinct that complies with the polling place accessibility requirements.
5. Any additional information required by rules adopted by the Indiana Election Commission under IC 4-22-2.

### General Precinct Information

1. Name Of Proposed Precinct <u>H1-5</u>		2. Is this a new precinct? <input checked="" type="checkbox"/> Yes <input type="checkbox"/> No	3. Election Division & STFID Number (To Be Completed By Election Division)
4. District Information Congressional <u>1</u> Indiana Senate <u>2</u> Indiana House <u>1</u>			
5. Number Of Active Voters (IC 3-5-2-1.7) <u>908</u>	6. Number Of Inactive Voters <u>98</u>	7. Number Of Registered Voters (Must Equal Total Of Active And Inactive Voters) <u>1006</u>	
8. Total Number Of Precincts In The County If Submission Is Approved Voting Precincts _____ Non-Voting Precincts _____			
9. Date Of County Executive's Adopted Order		10. Date Of First Election After Precincts Are Approved <u>NOV. 6, 2018</u>	
11. Precincts Affected By This Proposed Order (Complete a Precinct Summary Statement for each precinct. Please note that when changing boundaries of one precinct you will need to complete a separate IEC-8 for any other precinct affected by the change.) <u>H1-5 &amp; H1-6</u>			

12. List Any Attached Documents (i.e. map 6 of 20 maps, etc.)

### CENSUS BLOCK LISTING AND MAPS

Does any portion of the newly established precinct split or divide any of the following?	Yes	No
13. School Corporation District Boundary		X
14. City or Town Boundary		X
15. City or Town Council District Boundary		X
16. Census Block Boundary		X
17. Other (Please Describe)		X

### Method of Voting

18.  Optical Scan Ballot Card  Electronic  Combination (Please Specify): \_\_\_\_\_

19. What is the designated location and address for the polling place for this precinct?  
FIRE STATION #2  
2211 Coliseum Ave  
HAMMOND IN

(NOTE: This designation of a polling place remains in effect until later action by the county executive under state law.)

20. Does this polling place meet Indiana's polling place accessibility requirements?  Yes  No

### Precinct Change Reason

21. Briefly state the reason for the precinct change. (Attach additional sheet if necessary.)  
Combine H1-5 & H1-6

### Additional Information

22. Name and Contact Information Of County Election Staff Person Who Prepared This Form:  
GENNY GASPAROVIC 219-755-3812

23. Does the county have access to Geographic Information System (GIS)?  Yes  No  
Name and Contact Information Of County GIS Staff: Annette Mellady 219-755-3795

24. Does the county use Census Tiger files?  Yes  No

### State Office Use Only

25. Type Of Geographic Files Used by County (If Known By Staff Of The Indiana Election Division Or Office Of Census Data)

HAMMOND  
PRECINCT 1-05

180890201003022  
180890201003023  
180890201003024  
180890201003027  
180890201003028  
180890201003029  
180890201003030  
180890201003031  
180890201003032  
180890201003033  
180890201003034  
180890201003035  
180890201003036  
180890201003037  
180890201003038  
180890201003039  
180890201003040  
180890201003041  
180890201003042  
180890201003043  
180890201004016  
180890201004019  
180890201004020  
180890201004021  
180890201004035

P18




GEOID10

HAMMOND  
PRECINCT 1-06

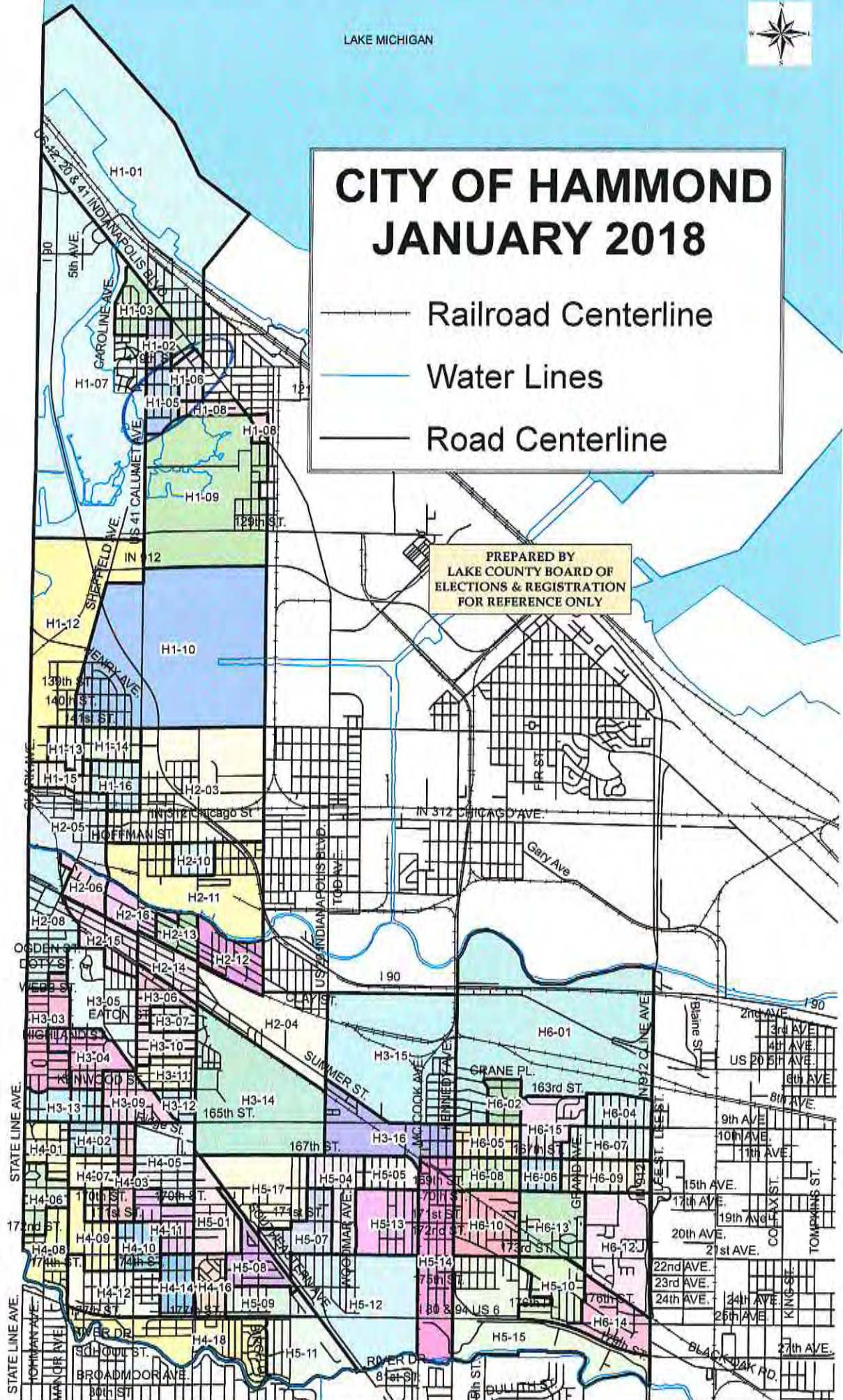
180890201001021  
180890201001022  
180890201001028  
180890201001029  
180890201004000  
180890201004001  
180890201004002  
180890201004003  
180890201004004  
180890201004005  
180890201004006  
180890201004007  
180890201004008  
180890201004009  
180890201004010  
180890201004011  
180890201004012  
180890201004013  
180890201004014  
180890201004015  
180890201004017  
180890201004018



# CITY OF HAMMOND JANUARY 2018

-  Railroad Centerline
-  Water Lines
-  Road Centerline

PREPARED BY  
LAKE COUNTY BOARD OF  
ELECTIONS & REGISTRATION  
FOR REFERENCE ONLY





# PRECINCT SUMMARY STATEMENT

(IEC-8)

State Form 13332 (R7/7-06)

Indiana Election Commission (IC 3-11-1.5-15)

Name of County LAKE

**INSTRUCTIONS:** See Indiana Code 3-11-1.5-25 for periods during which precinct boundary changes may NOT take effect.  
 Indiana Code 3-11-1.5-15 requires that a county include the following items in a proposed precinct establishment order submitted to the Indiana Election Division:  
 1. A map of each precinct to be established by the proposed order. A county may submit these maps in electronic form.  
 2. A description of the boundaries of each precinct to be established by the proposed order that identifies any census blocks located entirely within the precinct.  
 3. An estimated number of voters in each precinct to be established by the proposed order, based on the registration records maintained by the county voter registration office.  
 4. A statement designating a polling place for the precinct that complies with the polling place accessibility requirements.  
 5. Any additional information required by rules adopted by the Indiana Election Commission under IC 4-22-2.

### General Precinct Information

1. Name Of Proposed Precinct <u>H1-7</u>		2. Is this a new precinct? <input checked="" type="checkbox"/> Yes <input type="checkbox"/> No		3. Election Division & STFID Number <i>(To Be Completed By Election Division)</i>	
4. District Information Congressional <u>1</u> Indiana Senate <u>2</u> Indiana House <u>1</u>					
5. Number Of Active Voters (IC 3-5-2-1.7) <u>973</u>		6. Number Of Inactive Voters <u>106</u>		7. Number Of Registered Voters (Must Equal Total Of Active And Inactive Voters) <u>1079</u>	
8. Total Number Of Precincts In The County If Submission Is Approved Voting Precincts _____ Non-Voting Precincts _____					
9. Date Of County Executive's Adopted Order <u>1</u>				10. Date Of First Election After Precincts Are Approved <u>NOV. 6, 2018</u>	
11. Precincts Affected By This Proposed Order (Complete a Precinct Summary Statement for each precinct. Please note that when changing boundaries of one precinct you will need to complete a separate IEC-8 for any other precinct affected by the change.) <u>H1-7 &amp; H1-2</u>					
12. List Any Attached Documents (i.e. map 6 of 20 maps, etc.)					

### CENSUS BLOCK LISTING AND MAPS

Does any portion of the newly established precinct split or divide any of the following?	Yes	No
13. School Corporation District Boundary		X
14. City or Town Boundary		X
15. City or Town Council District Boundary		X
16. Census Block Boundary		X
17. Other (Please Describe)		X

### Method of Voting

18.  Optical Scan Ballot Card  Electronic  Combination (Please Specify): \_\_\_\_\_

19. What is the designated location and address for the polling place for this precinct?  
SOKAL lodge #269  
1908 Calumet Ave  
HAMMOND IN  
 (NOTE: This designation of a polling place remains in effect until later action by the county executive under state law.)

### Precinct Change Reason

21. Briefly state the reason for the precinct change. (Attach additional sheet if necessary.)  
combine H1-7 & H1-2

### Additional Information

22. Name and Contact Information Of County Election Staff Person Who Prepared This Form:  
GENNY GASPAROVIC 219-755-3812

23. Does the county have access to Geographic Information System (GIS)?  Yes  No  
 Name and Contact Information Of County GIS Staff: Annette Mellady 219-755-3795

24. Does the county use Census Tiger files?  Yes  No

### State Office Use Only

25. Type Of Geographic Files Used by County (If Known By Staff Of The Indiana Election Division Or Office Of Census Data)

---

HAMMOND  
PRECINCT 1-07

180890202001010  
180890202001012  
180890202001026  
180890202001027  
180890202001028  
180890202001029  
180890202001030  
180890202001031  
180890202001032  
180890202001044  
180890202001045  
180890202001046  
180890202001047  
180890202001054  
180890202001056  
180890202001058  
180890202001059  
180890202001060  
180890202001061  
180890202001062  
180890202001063  
180890202001064  
180890202001065  
180890202001066  
180890202001067  
180890202001068  
180890202001069  
180890202001070  
180890202001071  
180890202001072  
180890202001073  
180890202001074  
180890202001075  
180890202001076  
180890202001077  
180890202001078  
180890202001079  
180890202001080  
180890202001081

P18

GEOID10

180890202001082  
180890202001083  
180890202001084  
180890202001085  
180890202001086  
180890202001087  
180890202001088  
180890202001089  
180890202001090  
180890202001091  
180890202001092  
180890202001093  
180890202001094  
180890202001095  
180890202001096  
180890202001097  
180890202001098  
180890202001099  
180890202001102  
180890202001104  
180890202001105  
180890202001106  
180890202001107  
180890202001108  
180890202001109  
180890202001110  
180890202001111  
180890202001112

---

P18

GEOID10

---




HAMMOND  
PRECINCT 1-02

180890201003006  
180890201003007  
180890201003008  
180890201003009  
180890201003010  
180890201003011  
180890201003012  
180890201003013  
180890201003014  
180890201003015  
180890201003016  
180890201003017  
180890201003018  
180890201003019  
180890201003020  
180890201003021  
180890201003025  
180890201003026

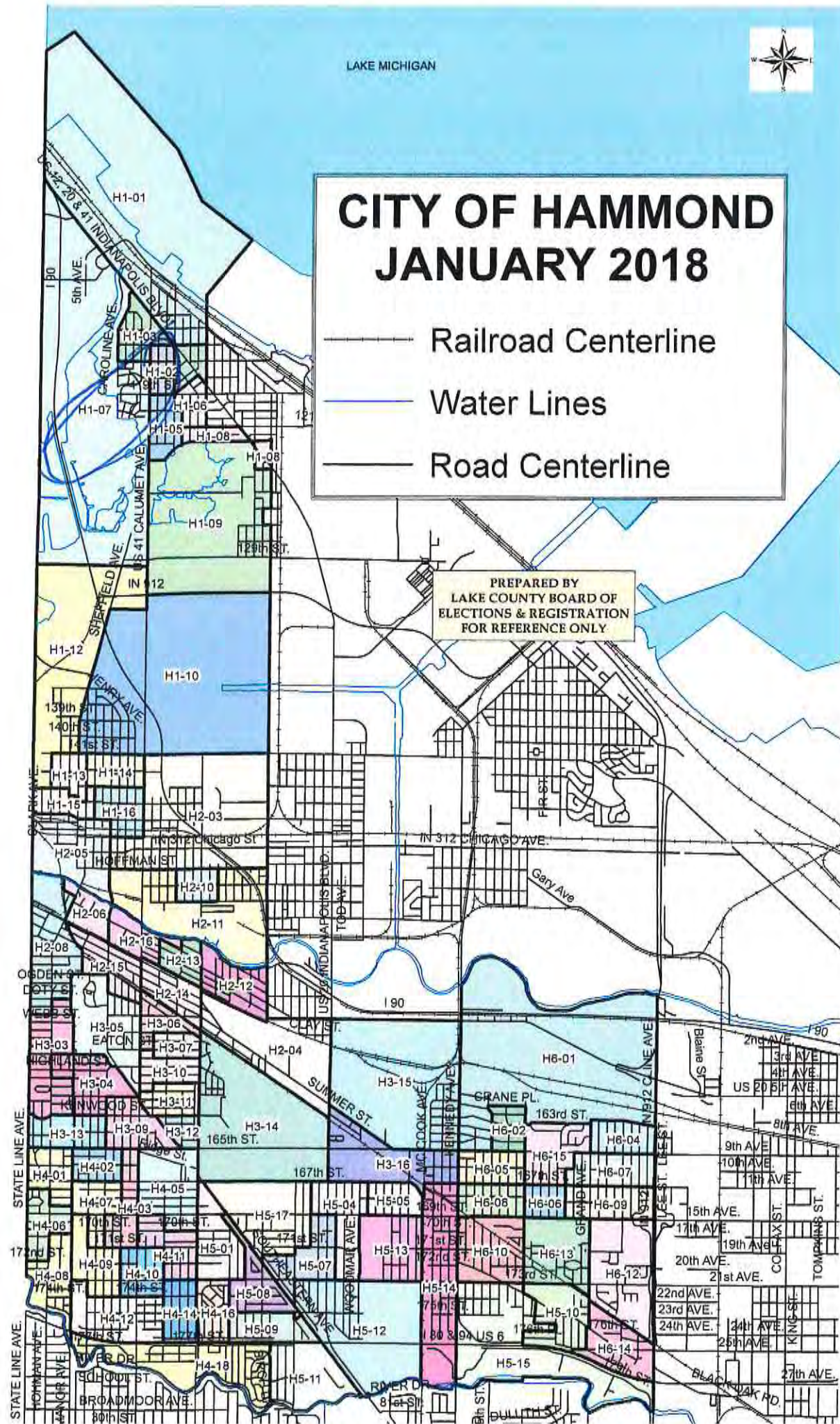




# CITY OF HAMMOND JANUARY 2018

-  Railroad Centerline
-  Water Lines
-  Road Centerline

PREPARED BY  
LAKE COUNTY BOARD OF  
ELECTIONS & REGISTRATION  
FOR REFERENCE ONLY





# PRECINCT SUMMARY STATEMENT

(IEC-8)

State Form 13332 (R7/7-06)

Indiana Election Commission (IC 3-11-1.5-15) Name of County LAKE

**INSTRUCTIONS:** See Indiana Code 3-11-1.5-25 for periods during which precinct boundary changes may NOT take effect.  
 Indiana Code 3-11-1.5-15 requires that a county include the following items in a proposed precinct establishment order submitted to the Indiana Election Division:

1. A map of each precinct to be established by the proposed order. A county may submit these maps in electronic form.
2. A description of the boundaries of each precinct to be established by the proposed order that identifies any census blocks located entirely within the precinct.
3. An estimated number of voters in each precinct to be established by the proposed order, based on the registration records maintained by the county voter registration office.
4. A statement designating a polling place for the precinct that complies with the polling place accessibility requirements.
5. Any additional information required by rules adopted by the Indiana Election Commission under IC 4-22-2.

### General Precinct Information

1. Name Of Proposed Precinct <u>H1-8</u>		2. Is this a new precinct? <input checked="" type="checkbox"/> Yes <input type="checkbox"/> No	3. Election Division & STFID Number <i>(To Be Completed By Election Division)</i>
4. District Information Congressional <u>1</u> Indiana Senate <u>2</u> Indiana House <u>1</u>			
5. Number Of Active Voters (IC 3-5-2-1.7) <u>829</u>	6. Number Of Inactive Voters <u>69</u>	7. Number Of Registered Voters (Must Equal Total Of Active And Inactive Voters) <u>898</u>	
8. Total Number Of Precincts In The County If Submission Is Approved Voting Precincts _____ Non-Voting Precincts _____			
9. Date Of County Executive's Adopted Order		10. Date Of First Election After Precincts Are Approved <u>NOV. 6, 2018</u>	
11. Precincts Affected By This Proposed Order (Complete a Precinct Summary Statement for each precinct. Please note that when changing boundaries of one precinct you will need to complete a separate IEC-8 for any other precinct affected by the change.) <u>H1-8 &amp; H1-9</u>			

### 12. List Any Attached Documents (i.e. map 6 of 20 maps, etc.) CENSUS BLOCK LISTING AND MAPS

Does any portion of the newly established precinct split or divide any of the following?	Yes	No
13. School Corporation District Boundary		X
14. City or Town Boundary		X
15. City or Town Council District Boundary		X
16. Census Block Boundary		X
17. Other (Please Describe)		X

### Method of Voting

18.  Optical Scan Ballot Card  Electronic  Combination (Please Specify): \_\_\_\_\_

19. What is the designated location and address for the polling place for this precinct?  
Knights of Columbus  
1120 119th St  
Hammond IN

(NOTE: This designation of a polling place remains in effect until later action by the county executive under state law.)

### Precinct Change Reason

21. Briefly state the reason for the precinct change. (Attach additional sheet if necessary.)  
Combine H1-8 & H1-9

### Additional Information

22. Name and Contact Information Of County Election Staff Person Who Prepared This Form:  
GENNY GASPAROVIC 219-755-3812

23. Does the county have access to Geographic Information System (GIS)?  Yes  No  
 Name and Contact Information Of County GIS Staff: Annette Mellady 219-755-3795

24. Does the county use Census Tiger files?  Yes  No

### State Office Use Only

25. Type Of Geographic Files Used by County (If Known By Staff Of The Indiana Election Division Or Office Of Census Data)

P18

GEOID10

HAMMOND  
PRECINCT 1-08

180890201004022  
180890201004023  
180890201004024  
180890201004025  
180890201004026  
180890201004027  
180890201004028  
180890201004029  
180890201004030  
180890201004031  
180890201004032  
180890201004033  
180890201004034  
180890202001115  
180890202002000  
180890202002001  
180890202002002  
180890202002008  
180890202002004  
180890202002005  
180890202002006  
180890202002007

P18




GEOID10

HAMMOND  
PRECINCT 1-00

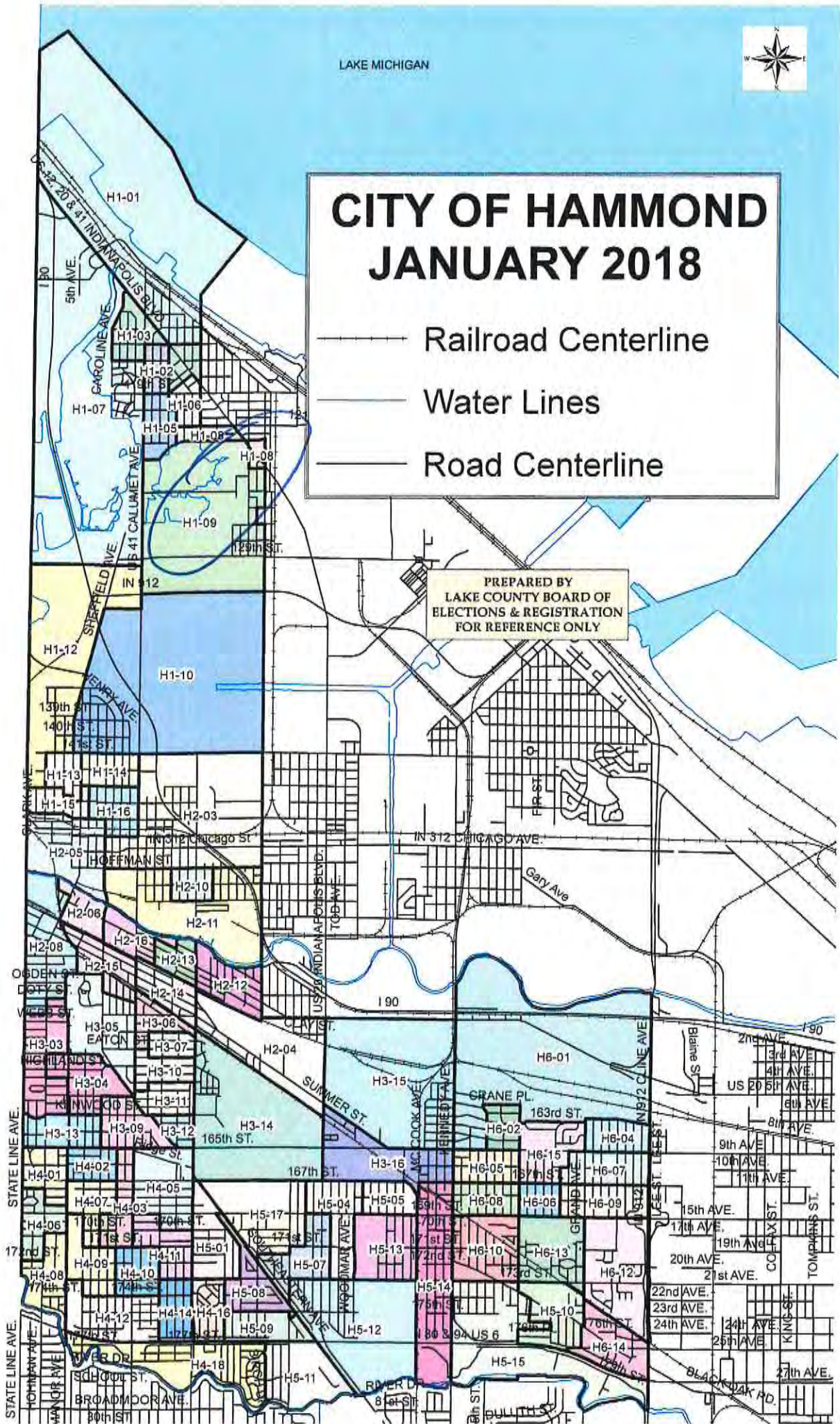
180890201003044  
180890202001113  
180890202001114  
180890202001116  
180890202002008  
180890202002009  
180890202002010  
180890202002011  
180890202002012  
180890202002013  
180890202002014  
180890202002015  
180890202002016  
180890202002017  
180890202002018  
180890202002019  
180890202002020  
180890202002021  
180890202002022  
180890203004000  
180890203004083



# CITY OF HAMMOND JANUARY 2018

-  Railroad Centerline
-  Water Lines
-  Road Centerline

PREPARED BY  
LAKE COUNTY BOARD OF  
ELECTIONS & REGISTRATION  
FOR REFERENCE ONLY





# PRECINCT SUMMARY STATEMENT

(IEC-8)

State Form 13332 (R/7-06)

Indiana Election Commission (IC 3-11-1.5-15) Name of County LAKE

- INSTRUCTIONS:** See Indiana Code 3-11-1.5-25 for periods during which precinct boundary changes may NOT take effect. Indiana Code 3-11-1.5-15 requires that a county include the following items in a proposed precinct establishment order submitted to the Indiana Election Division:
1. A map of each precinct to be established by the proposed order. A county may submit these maps in electronic form.
  2. A description of the boundaries of each precinct to be established by the proposed order that identifies any census blocks located entirely within the precinct.
  3. An estimated number of voters in each precinct to be established by the proposed order, based on the registration records maintained by the county voter registration office.
  4. A statement designating a polling place for the precinct that complies with the polling place accessibility requirements.
  5. Any additional information required by rules adopted by the Indiana Election Commission under IC 4-22-2.

### General Precinct Information

1. Name Of Proposed Precinct <u>H1-12</u>		2. Is this a new precinct? <input checked="" type="checkbox"/> Yes <input type="checkbox"/> No	3. Election Division & STFID Number <i>(To Be Completed By Election Division)</i>
4. District Information Congressional <u>1</u> Indiana Senate <u>2</u> Indiana House <u>1</u>			
5. Number Of Active Voters (IC 3-5-2-1.7) <u>1289</u>	6. Number Of Inactive Voters <u>119</u>	7. Number Of Registered Voters (Must Equal Total Of Active And Inactive Voters) <u>1408</u>	
8. Total Number Of Precincts In The County If Submission Is Approved Voting Precincts _____ Non-Voting Precincts _____			
9. Date Of County Executive's Adopted Order		10. Date Of First Election After Precincts Are Approved <u>NOV. 6, 2018</u>	
11. Precincts Affected By This Proposed Order (Complete a Precinct Summary Statement for each precinct. Please note that when changing boundaries of one precinct you will need to complete a separate IEC-8 for any other precinct affected by the change.) <u>H1-12, H1-13 &amp; H1-15</u>			
12. List Any Attached Documents (i.e. map 6 of 20 maps, etc.)			

### CENSUS BLOCK LISTING AND MAPS

Does any portion of the newly established precinct split or divide any of the following?	Yes	No
13. School Corporation District Boundary		X
14. City or Town Boundary		X
15. City or Town Council District Boundary		X
16. Census Block Boundary		X
17. Other (Please Describe)		X

### Method of Voting

18.  Optical Scan Ballot Card  Electronic  Combination (Please Specify): \_\_\_\_\_

19. What is the designated location and address for the polling place for this precinct?  
PULASKI PARK RECREATION CENTER  
3728 SHEFFIELD AVE  
HAMMOND, IN  
*(NOTE: This designation of a polling place remains in effect until later action by the county executive under state law.)*

### Precinct Change Reason

21. Briefly state the reason for the precinct change. (Attach additional sheet if necessary.)  
COMBINE H1-12, H1-13 & H1-15

### Additional Information

22. Name and Contact Information Of County Election Staff Person Who Prepared This Form:  
GENNY GASPAROVIC 219-755-3812

23. Does the county have access to Geographic Information System (GIS)?  Yes  No  
Name and Contact Information Of County GIS Staff: Annette Mellady 219-755-3795

24. Does the county use Census Tiger files?  Yes  No

### State Office Use Only

25. Type Of Geographic Files Used by County (If Known By Staff Of The Indiana Election Division Or Office Of Census Data)

HAMMOND  
PRECINCT 1-12

180890203004001  
180890203004002  
180890203004003  
180890203004004  
180890203004005  
180890203004006  
180890203004007  
180890203004008  
180890203004009  
180890203004010  
180890203004011  
180890203004012  
180890203004013  
180890203004014  
180890203004015  
180890203004016  
180890203004017  
180890203004018  
180890203004019  
180890203004022  
180890203004023  
180890203004036  
180890203004037  
180890203004038  
180890203005000  
180890203005001  
180890203005002  
180890203005003  
180890203005004  
180890203005005  
180890203005006  
180890203005007  
180890203005008  
180890203005009  
180890203005010  
180890203005011  
180890203005012  
180890203005013  
180890203005014

P18

GEOID10

---

HAMMOND  
PRECINCT 1-12

180890203004001  
180890203004002  
180890203004003  
180890203004004  
180890203004005  
180890203004006  
180890203004007  
180890203004008  
180890203004009  
180890203004010  
180890203004011  
180890203004012  
180890203004013  
180890203004014  
180890203004015  
180890203004016  
180890203004017  
180890203004018  
180890203004019  
180890203004022  
180890203004023  
180890203004036  
180890203004037  
180890203004038  
180890203005000  
180890203005001  
180890203005002  
180890203005003  
180890203005004  
180890203005005  
180890203005006  
180890203005007  
180890203005008  
180890203005009  
180890203005010  
180890203005011  
180890203005012  
180890203005013  
180890203005014



P18

GEOID10

180890203005019

180890203005020

180890203005021

180890203005022

180890203005023

180890203005024

P18

GEOID10

---

HAMMOND  
PRECINCT 1-18

180890203002003  
180890203002004  
180890203002007  
180890203003000  
180890203003001  
180890203005015  
180890203005016  
180890203005017  
180890203005018

P18

GEOID10

---

HAMPSHIRE  
PRECINCT 1-15

180890203002008

180890203002013

180890203002014

180890203003002

180890203003003




180890203003004

180890203003005

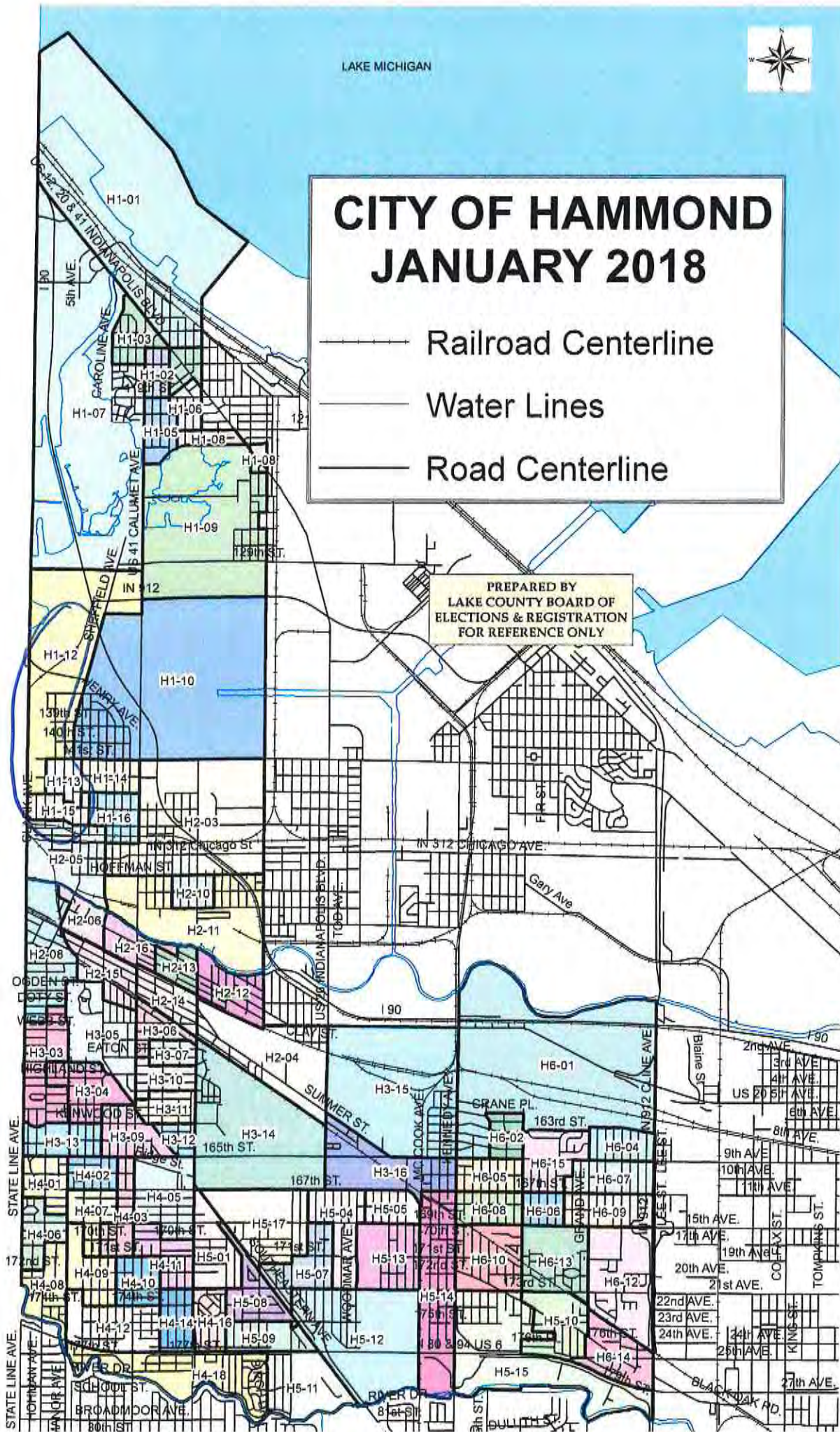
180890203003006



# CITY OF HAMMOND JANUARY 2018

-  Railroad Centerline
-  Water Lines
-  Road Centerline

PREPARED BY  
LAKE COUNTY BOARD OF  
ELECTIONS & REGISTRATION  
FOR REFERENCE ONLY





# PRECINCT SUMMARY STATEMENT

(IEC-8)

State Form 13332 (R7/7-06)

Indiana Election Commission (IC 3-11-1.5-15) Name of County LAKE

**INSTRUCTIONS:** See Indiana Code 3-11-1.5-25 for periods during which precinct boundary changes may NOT take effect.  
 Indiana Code 3-11-1.5-15 requires that a county include the following items in a proposed precinct establishment order submitted to the Indiana Election Division:  
 1. A map of each precinct to be established by the proposed order. A county may submit these maps in electronic form.  
 2. A description of the boundaries of each precinct to be established by the proposed order that identifies any census blocks located entirely within the precinct.  
 3. An estimated number of voters in each precinct to be established by the proposed order, based on the registration records maintained by the county voter registration office.  
 4. A statement designating a polling place for the precinct that complies with the polling place accessibility requirements.  
 5. Any additional information required by rules adopted by the Indiana Election Commission under IC 4-22-2.

### General Precinct Information

1. Name Of Proposed Precinct <u>H1-16</u>		2. Is this a new precinct? <input checked="" type="checkbox"/> Yes <input type="checkbox"/> No		3. Election Division & STFID Number (To Be Completed By Election Division)	
4. District Information Congressional <u>1</u> Indiana Senate <u>2</u> Indiana House <u>1</u>					
5. Number Of Active Voters (IC 3-5-2-1.7) <u>810</u>		6. Number Of Inactive Voters <u>43</u>		7. Number Of Registered Voters (Must Equal Total Of Active And Inactive Voters) <u>853</u>	
8. Total Number Of Precincts In The County If Submission Is Approved Voting Precincts _____ Non-Voting Precincts _____					
9. Date Of County Executive's Adopted Order			10. Date Of First Election After Precincts Are Approved <u>NOV. 6, 2018</u>		
11. Precincts Affected By This Proposed Order (Complete a Precinct Summary Statement for each precinct. Please note that when changing boundaries of one precinct you will need to complete a separate IEC-8 for any other precinct affected by the change.) <u>H1-16 &amp; H1-14</u>					

12. List Any Attached Documents (i.e. map 6 of 20 maps, etc.)

### CENSUS BLOCK LISTING AND MAPS

Does any portion of the newly established precinct split or divide any of the following?	Yes	No
13. School Corporation District Boundary		X
14. City or Town Boundary		X
15. City or Town Council District Boundary		X
16. Census Block Boundary		X
17. Other (Please Describe)		X

### Method of Voting

18.  Optical Scan Ballot Card  Electronic  Combination (Please Specify): \_\_\_\_\_

19. What is the designated location and address for the polling place for this precinct?  
LINCOLN ELEMENTARY SCHOOL  
4221 TOWEL AVE  
HAMMOND TN  
 (NOTE: This designation of a polling place remains in effect until later action by the county executive under state law.)

20. Does this polling place meet federal polling place accessibility requirements?  Yes  No

### Precinct Change Reason

21. Briefly state the reason for the precinct change. (Attach additional sheet if necessary.)  
- Combine H1-16 & H1-14

### Additional Information

22. Name and Contact Information Of County Election Staff Person Who Prepared This Form:  
GENNY GASPAROVIC 219-755-3812

23. Does the county have access to Geographic Information System (GIS)?  Yes  No  
 Name and Contact Information Of County GIS Staff: Annette Mellady 219-755-3795

24. Does the county use Census Tiger files?  Yes  No

### State Office Use Only

25. Type Of Geographic Files Used by County (If Known By Staff Of The Indiana Election Division Or Office Of Census Data)

P18

GEOID10

HAMMOND  
PRECINCT 1-16

180890203001008  
180890203001009  
180890203001010  
180890203001011  
180890203001012  
180890203001013  
180890203001014  
180890203001015  
180890203001016  
180890203001017  
180890203002009  
180890203002010  
180890203002011  
180890203002012  
180890204004007  
180890204004008  
180890204004009  
180890204004010  
180890204004011  
180890204004012  
180890204004013  
180890204004014

P18

GEOID10




---

HAMMOND  
PRECINCT 1-14

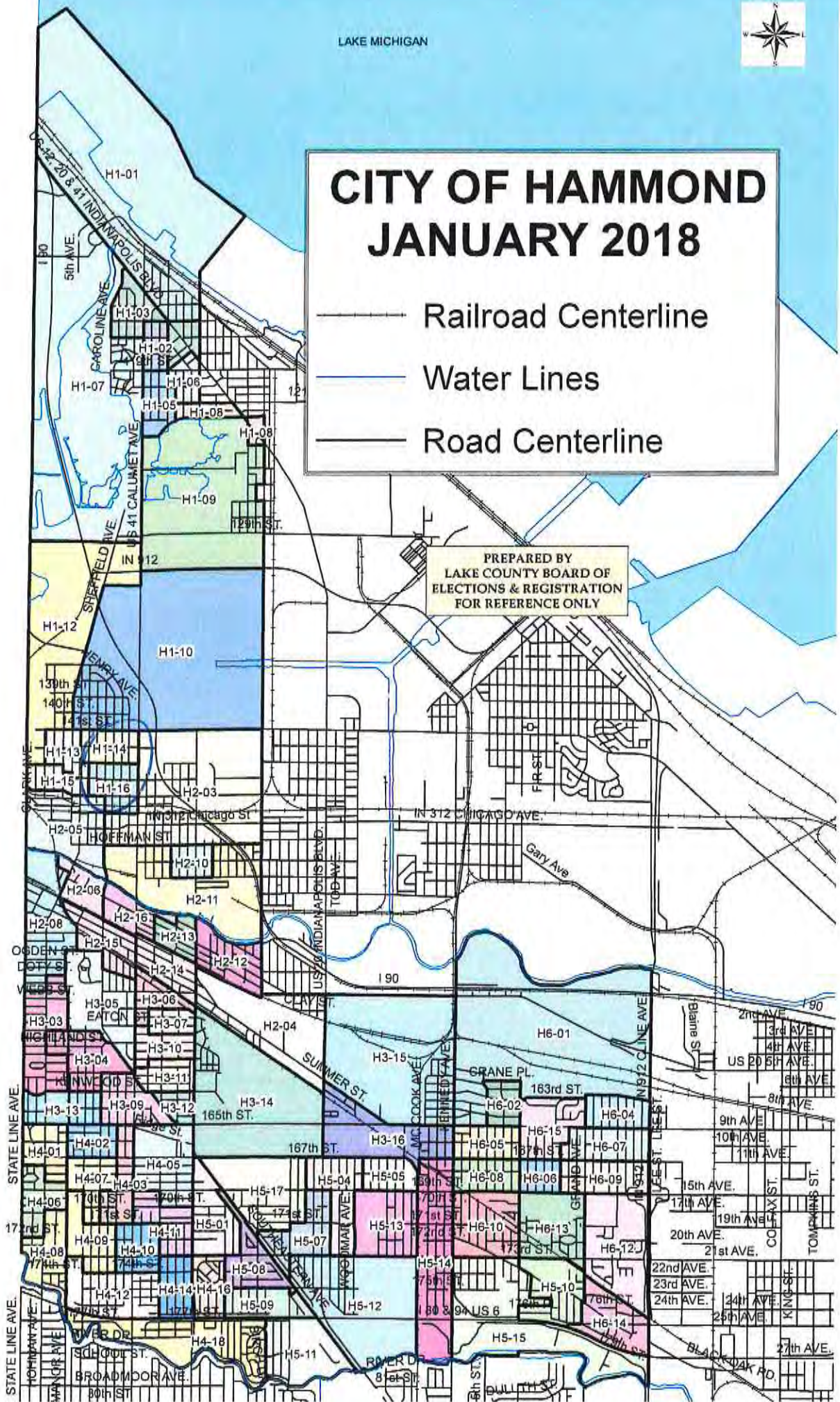
180890203001000  
180890203001001  
180890203001002  
180890203001003  
180890203001004  
180890203001005  
180890203001006  
180890203001007  
180890203002000  
180890203002001  
180890203002002  
180890203002005  
180890203002006



# CITY OF HAMMOND JANUARY 2018

-  Railroad Centerline
-  Water Lines
-  Road Centerline

PREPARED BY  
LAKE COUNTY BOARD OF  
ELECTIONS & REGISTRATION  
FOR REFERENCE ONLY









# PRECINCT SUMMARY STATEMENT

(IEC-8)

State Form 13332 (R7/7-06)

Indiana Election Commission (IC 3-11-1.5-15)

Name of County LAKE

INSTRUCTIONS: See Indiana Code 3-11-1.5-25 for periods during which precinct boundary changes may NOT take effect.  
 Indiana Code 3-11-1.5-15 requires that a county include the following items in a proposed precinct establishment order submitted to the Indiana Election Division:

1. A map of each precinct to be established by the proposed order. A county may submit these maps in electronic form.
2. A description of the boundaries of each precinct to be established by the proposed order that identifies any census blocks located entirely within the precinct.
3. An estimated number of voters in each precinct to be established by the proposed order, based on the registration records maintained by the county voter registration office.
4. A statement designating a polling place for the precinct that complies with the polling place accessibility requirements.
5. Any additional information required by rules adopted by the Indiana Election Commission under IC 4-22-2.

### General Precinct Information

1. Name Of Proposed Precinct <u>H2-5</u>		2. Is this a new precinct? <input checked="" type="checkbox"/> Yes <input type="checkbox"/> No	3. Election Division & STFID Number (To Be Completed By Election Division)
4. District Information Congressional <u>1</u> Indiana Senate <u>2</u> Indiana House <u>1</u>			
5. Number Of Active Voters (IC 3-5-2-1.7) <u>794</u>	6. Number Of Inactive Voters <u>165</u>	7. Number Of Registered Voters (Must Equal Total Of Active And Inactive Voters) <u>959</u>	
8. Total Number Of Precincts In The County If Submission Is Approved Voting Precincts _____ Non-Voting Precincts _____			
9. Date Of County Executive's Adopted Order		10. Date Of First Election After Precincts Are Approved <u>NOV. 6, 2018</u>	
11. Precincts Affected By This Proposed Order (Complete a Precinct Summary Statement for each precinct. Please note that when changing boundaries of one precinct you will need to complete a separate IEC-8 for any other precinct affected by the change.) <u>H2-5 &amp; H2-8</u>			

12. List Any Attached Documents (i.e. map 6 of 20 maps, etc.)  
**CENSUS BLOCK LISTING AND MAPS**

Does any portion of the newly established precinct split or divide any of the following?	Yes	No
13. School Corporation District Boundary		X
14. City or Town Boundary		X
15. City or Town Council District Boundary		X
16. Census Block Boundary		X
17. Other (Please Describe)		X

### Method of Voting

18.  Optical Scan Ballot Card  Electronic  Combination (Please Specify): \_\_\_\_\_

19. What is the designated location and address for the polling place for this precinct?  
LINCOLN SCHOOL  
4221 Towel Ave  
HAMMOND TN  
 (NOTE: This designation of a polling place remains in effect until later action by the county executive under state law.)

### Precinct Change Reason

21. Briefly state the reason for the precinct change. (Attach additional sheet if necessary.)  
- COMBINE H2-5 & H2-8

### Additional Information

22. Name and Contact Information Of County Election Staff Person Who Prepared This Form:  
**GENNY GASPAROVIC 219-755-3812**

23. Does the county have access to Geographic Information System (GIS)?  Yes  No  
 Name and Contact Information Of County GIS Staff: **Annette Mellady 219-755-3795**

24. Does the county use Census Tiger files?  Yes  No

### State Office Use Only

25. Type Of Geographic Files Used by County (If Known By Staff Of The Indiana Election Division Or Office Of Census Data)

RAMMOND  
PRECINCT 2-05

- 180890204002000
- 180890204002001
- 180890204002002
- 180890204002003
- 180890204002004
- 180890204002005
- 180890204002006
- 180890204002007
- 180890204002008
- 180890204002009
- 180890204002010
- 180890204002011
- 180890204002012
- 180890204002013
- 180890204002014
- 180890204002015
- 180890204002016
- 180890204002017
- 180890204002018
- 180890204002019
- 180890204002020
- 180890204002021
- 180890204002022
- 180890204002023
- 180890204002024
- 180890204002025
- 180890204002026
- 180890204002027
- 180890204002028
- 180890204002029
- 180890204002030
- 180890204002031
- 180890204002032
- 180890204002033
- 180890204002034

P18




GEOID10

HAMMOND  
PRECINCT 2-08

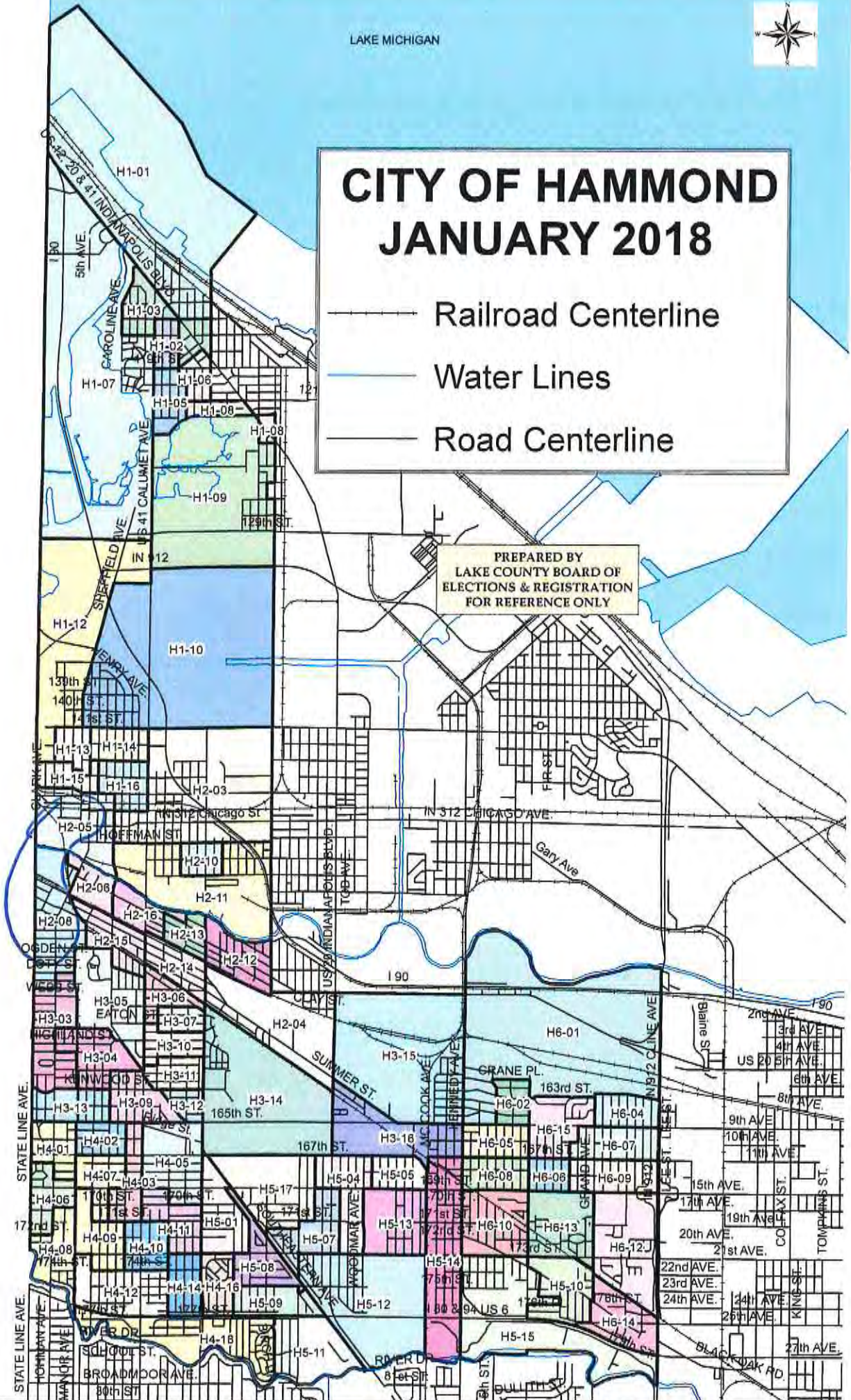
180890206001005  
180890206001006  
180890206001007  
180890206002006  
180890206002007  
180890206002008  
180890206002009  
180890206002010  
180890206002011  
180890206002012  
180890206002013  
180890206002014  
180890206002021  
180890206002022  
180890206002023  
180890206002024  
180890206002025  
180890206002026  
180890206002027  
180890206002028  
180890206002029  
180890206002030  
180890206002031  
180890206002032  
180890206002036  
180890206002037  
180890206002038  
180890206002039  
180890206002051  
180890206002052  
180890207005001  
180890207005002  
180890207005003  
180890207005004  
180890207005006  
180890207005007



# CITY OF HAMMOND JANUARY 2018

-  Railroad Centerline
-  Water Lines
-  Road Centerline

PREPARED BY  
LAKE COUNTY BOARD OF  
ELECTIONS & REGISTRATION  
FOR REFERENCE ONLY





# PRECINCT SUMMARY STATEMENT

(IEC-8)

State Form 13332 (R7/7-06)

Indiana Election Commission (IC 3-11-1.5-15) Name of County LAKE

**INSTRUCTIONS:** See Indiana Code 3-11-1.5-25 for periods during which precinct boundary changes may NOT take effect.

Indiana Code 3-11-1.5-15 requires that a county include the following items in a proposed precinct establishment order submitted to the Indiana Election Division:

1. A map of each precinct to be established by the proposed order. A county may submit these maps in electronic form.
2. A description of the boundaries of each precinct to be established by the proposed order that identifies any census blocks located entirely within the precinct.
3. An estimated number of voters in each precinct to be established by the proposed order, based on the registration records maintained by the county voter registration office.
4. A statement designating a polling place for the precinct that complies with the polling place accessibility requirements.
5. Any additional information required by rules adopted by the Indiana Election Commission under IC 4-22-2.

### General Precinct Information

1. Name Of Proposed Precinct H2-6      2. Is this a new precinct?  Yes  No      3. Election Division & STFID Number (To Be Completed By Election Division)

4. District Information  
 Congressional 1      Indiana Senate 2      Indiana House 1

5. Number Of Active Voters (IC 3-5-2-1.7) 1348      6. Number Of Inactive Voters 212      7. Number Of Registered Voters (Must Equal Total Of Active And Inactive Voters) 1560

8. Total Number Of Precincts In The County If Submission Is Approved  
 \_\_\_\_\_ Voting Precincts      \_\_\_\_\_ Non-Voting Precincts

9. Date Of County Executive's Adopted Order \_\_\_\_\_      10. Date Of First Election After Precincts Are Approved NOV. 6, 2018

11. Precincts Affected By This Proposed Order (Complete a Precinct Summary Statement for each precinct. Please note that when changing boundaries of one precinct you will need to complete a separate IEC-8 for any other precinct affected by the change.)  
H2-6, H2-13 & H2-16

12. List Any Attached Documents (i.e. map 6 of 20 maps, etc.)  
**CENSUS BLOCK LISTING AND MAPS**

Does any portion of the newly established precinct split or divide any of the following?	Yes	No
13. School Corporation District Boundary		X
14. City or Town Boundary		X
15. City or Town Council District Boundary		X
16. Census Block Boundary		X
17. Other (Please Describe)		X

### Method of Voting

18.  Optical Scan Ballot Card     Electronic     Combination (Please Specify): \_\_\_\_\_

19. What is the designated location and address for the polling place for this precinct?  
RENAISSANCE TOWERS  
524 MICHIGAN ST  
HAMMOND IN  
 (NOTE: This designation of a polling place remains in effect until later action by the county executive under state law.)

20. Does this polling place meet Indiana's polling place accessibility requirements?  Yes  No

### Precinct Change Reason

21. Briefly state the reason for the precinct change. (Attach additional sheet if necessary.)  
Combine H2-6, H2-13 & H2-16

### Additional Information

22. Name and Contact Information Of County Election Staff Person Who Prepared This Form:  
GENNY GASPAROVIC 219-755-3812

23. Does the county have access to Geographic Information System (GIS)?  Yes  No  
 Name and Contact Information Of County GIS Staff: Annette Mellady 219-755-3795

24. Does the county use Census Tiger files?  Yes  No

### State Office Use Only

25. Type Of Geographic Files Used by County (If Known By Staff Of The Indiana Election Division Or Office Of Census Data)

P18

GEOID10

---

HAMMOND  
PRECINCT 2-00

180890206001000  
180890206001001  
180890206001002  
180890206001003  
180890206001004  
180890206001008  
180890206002004  
180890206002005

HAMMOND  
PRECINCT 2-18

180890205002001  
180890205002002  
180890205002003  
180890205002004  
180890205002006  
180890205002007  
180890205002008  
180890205002009  
180890205002010  
180890205004000  
180890205004007  
180890205004008  
180890205004009  
180890205004010



---

P18

GEOID10

---

HAMMOND  
PRECINCT 2-16

180890205004001

180890205004002

180890205004003

180890205004004

180890205004005

180890205004006

180890206002000




180890206002001

180890206002002

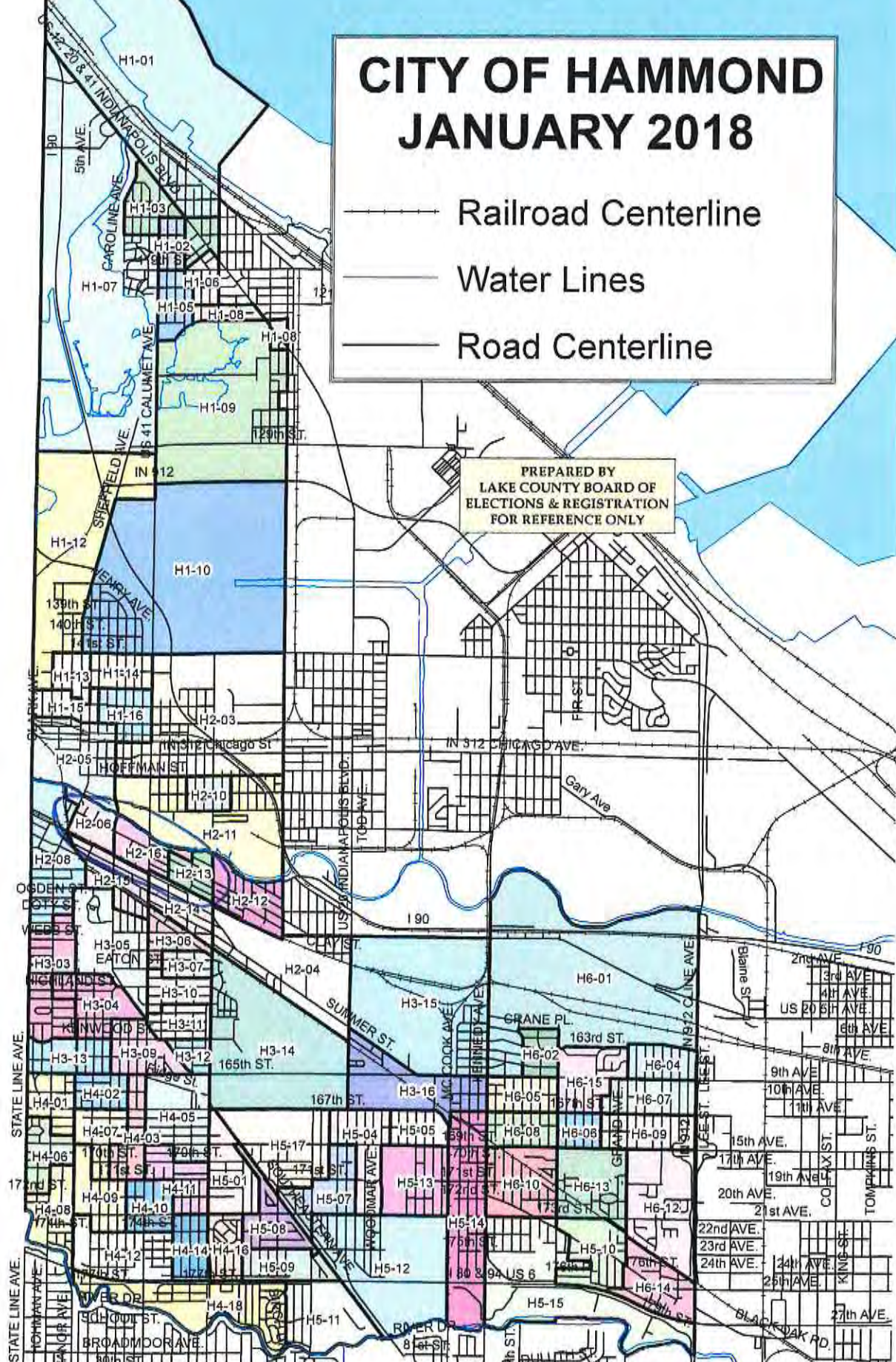
180890206002003



# CITY OF HAMMOND JANUARY 2018

-  Railroad Centerline
-  Water Lines
-  Road Centerline

PREPARED BY  
LAKE COUNTY BOARD OF  
ELECTIONS & REGISTRATION  
FOR REFERENCE ONLY





# PRECINCT SUMMARY STATEMENT

(IEC-8)

State Form 13332 (R/7-06)

Indiana Election Commission (IC 3-11-1.5-15) Name of County LAKE

**INSTRUCTIONS:** See Indiana Code 3-11-1.5-25 for periods during which precinct boundary changes may NOT take effect.  
 Indiana Code 3-11-1.5-15 requires that a county include the following items in a proposed precinct establishment order submitted to the Indiana Election Division:  
 1. A map of each precinct to be established by the proposed order. A county may submit these maps in electronic form.  
 2. A description of the boundaries of each precinct to be established by the proposed order that identifies any census blocks located entirely within the precinct.  
 3. An estimated number of voters in each precinct to be established by the proposed order, based on the registration records maintained by the county voter registration office.  
 4. A statement designating a polling place for the precinct that complies with the polling place accessibility requirements.  
 5. Any additional information required by rules adopted by the Indiana Election Commission under IC 4-22-2.

### General Precinct Information

1. Name Of Proposed Precinct <u>H2-11</u>		2. Is this a new precinct? <input checked="" type="checkbox"/> Yes <input type="checkbox"/> No	3. Election Division & STFID Number <i>(To Be Completed By Election Division)</i>
4. District Information Congressional <u>1</u> Indiana Senate <u>2</u> Indiana House <u>1</u>			
5. Number Of Active Voters (IC 3-5-2-1.7) <u>1084</u>	6. Number Of Inactive Voters <u>72</u>	7. Number Of Registered Voters (Must Equal Total Of Active And Inactive Voters) <u>1156</u>	
8. Total Number Of Precincts In The County If Submission Is Approved Voting Precincts _____ Non-Voting Precincts _____			
9. Date Of County Executive's Adopted Order		10. Date Of First Election After Precincts Are Approved <u>NOV. 6, 2018</u>	
11. Precincts Affected By This Proposed Order (Complete a Precinct Summary Statement for each precinct. Please note that when changing boundaries of one precinct you will need to complete a separate IEC-8 for any other precinct affected by the change.) <u>H2-11 &amp; H2-10</u>			
12. List Any Attached Documents (i.e. map 6 of 20 maps, etc.)			

### CENSUS BLOCK LISTING AND MAPS

Does any portion of the newly established precinct split or divide any of the following?	Yes	No
13. School Corporation District Boundary		X
14. City or Town Boundary		X
15. City or Town Council District Boundary		X
16. Census Block Boundary		X
17. Other (Please Describe)		X

### Method of Voting

18.  Optical Scan Ballot Card  Electronic  Combination (Please Specify): \_\_\_\_\_

19. What is the designated location and address for the polling place for this precinct?  
Bishop NOLL Institute  
1519 HOFFMAN ST  
HAMMOND IN  
 (NOTE: This designation of a polling place remains in effect until later action by the county executive under state law.)

### Precinct Change Reason

21. Briefly state the reason for the precinct change. (Attach additional sheet if necessary.)  
COMBINE H2-11 & H2-10

### Additional Information

22. Name and Contact Information Of County Election Staff Person Who Prepared This Form:  
GENNY GASPAROVIC 219-755-3812

23. Does the county have access to Geographic Information System (GIS)?  Yes  No  
 Name and Contact Information Of County GIS Staff: Annette Mellady 219-755-3795

24. Does the county use Census Tiger files?  Yes  No

### State Office Use Only

25. Type Of Geographic Files Used by County (If Known By Staff Of The Indiana Election Division Or Office Of Census Data)

HAMMOND  
PRECINCT 2-11

180890204001011  
180890204001012  
180890204001013  
180890204001014  
180890204001016  
180890204001017  
180890204001018  
180890204001020  
180890204001021  
180890204001022  
180890204001023  
180890204001030  
180890204001031  
180890204001032  
180890204001033  
180890204001034  
180890204001035  
180890204001037  
180890204001038  
180890204001039  
180890204001040  
180890204001041  
180890204001042  
180890204001043  
180890204001044  
180890204001045  
180890204003003  
180890204003004  
180890204003005  
180890204003006  
180890204003007  
180890204003008  
180890204003009  
180890204003010  
180890204003015  
180890204003016  
180890204004042  
180890204004043  
180890204004044

P18

GEOID10

180890204004045

180890204004046

180890205001000

---

P18

GEOID10

---




HAMMOND  
PRECINCT 2-16

180890204001024  
180890204001027  
180890204001028  
180890204001029  
180890204001036  
180890204003000  
180890204003001  
180890204003002  
180890204003011  
180890204003012  
180890204003013  
180890204003014

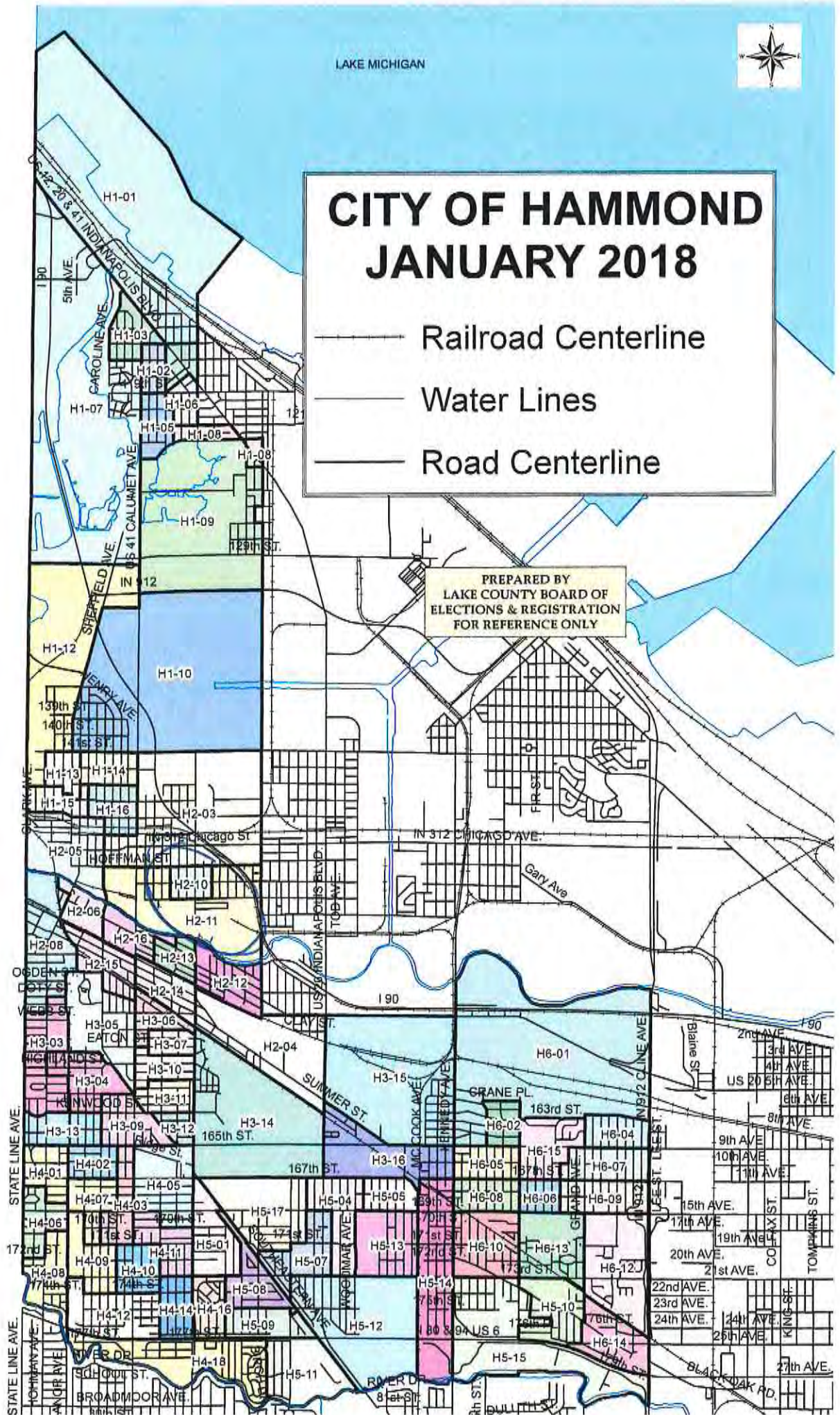
LAKE MICHIGAN



# CITY OF HAMMOND JANUARY 2018

-  Railroad Centerline
-  Water Lines
-  Road Centerline

PREPARED BY  
LAKE COUNTY BOARD OF  
ELECTIONS & REGISTRATION  
FOR REFERENCE ONLY





# PRECINCT SUMMARY STATEMENT

(IEC-8)

State Form 13332 (R7/7-06)

Indiana Election Commission (IC 3-11-1.5-15) Name of County LAKE

**INSTRUCTIONS:** See Indiana Code 3-11-1.5-25 for periods during which precinct boundary changes may NOT take effect. Indiana Code 3-11-1.5-15 requires that a county include the following items in a proposed precinct establishment order submitted to the Indiana Election Division:

1. A map of each precinct to be established by the proposed order. A county may submit these maps in electronic form.
2. A description of the boundaries of each precinct to be established by the proposed order that identifies any census blocks located entirely within the precinct.
3. An estimated number of voters in each precinct to be established by the proposed order, based on the registration records maintained by the county voter registration office.
4. A statement designating a polling place for the precinct that complies with the polling place accessibility requirements.
5. Any additional information required by rules adopted by the Indiana Election Commission under IC 4-22-2.

### General Precinct Information

1. Name Of Proposed Precinct <u>H2-12</u>		2. Is this a new precinct? <input checked="" type="checkbox"/> Yes <input type="checkbox"/> No	3. Election Division & STFID Number (To Be Completed By Election Division)
4. District Information Congressional <u>1</u> Indiana Senate <u>2</u> Indiana House <u>1</u>			
5. Number Of Active Voters (IC 3-5-2-1.7) <u>1073</u>	6. Number Of Inactive Voters <u>98</u>	7. Number Of Registered Voters (Must Equal Total Of Active And Inactive Voters) <u>1171</u>	
8. Total Number Of Precincts In The County If Submission Is Approved Voting Precincts _____ Non-Voting Precincts _____			
9. Date Of County Executive's Adopted Order		10. Date Of First Election After Precincts Are Approved <u>NOV. 6, 2018</u>	
11. Precincts Affected By This Proposed Order (Complete a Precinct Summary Statement for each precinct. Please note that when changing boundaries of one precinct you will need to complete a separate IEC-8 for any other precinct affected by the change.) <u>H2-12 &amp; H2-4</u>			

12. List Any Attached Documents (i.e. map 6 of 20 maps, etc.)  
**CENSUS BLOCK LISTING AND MAPS**

Does any portion of the newly established precinct split or divide any of the following?	Yes	No
13. School Corporation District Boundary		X
14. City or Town Boundary		X
15. City or Town Council District Boundary		X
16. Census Block Boundary		X
17. Other (Please Describe)		X

### Method of Voting

18.  Optical Scan Ballot Card  Electronic  Combination (Please Specify): \_\_\_\_\_

19. What is the designated location and address for the polling place for this precinct?  
COLUMBIA SCHOOL  
1238 MICHIGAN ST  
HAMMOND IN

(NOTE: This designation of a polling place remains in effect until later action by the county executive under state law.)

### Precinct Change Reason

21. Briefly state the reason for the precinct change. (Attach additional sheet if necessary.)  
- COMBINE H2-12 & H2-4

### Additional Information

22. Name and Contact Information Of County Election Staff Person Who Prepared This Form:  
**GENNY GASPAROVIC 219-755-3812**

23. Does the county have access to Geographic Information System (GIS)?  Yes  No  
Name and Contact Information Of County GIS Staff: **Annette Mellady 219-755-3795**

24. Does the county use Census Tiger files?  Yes  No

### State Office Use Only

25. Type Of Geographic Files Used by County (If Known By Staff Of The Indiana Election Division Or Office Of Census Data)



P18

GEOD10

PLACEMENT  
PRINT NAME 2-1-12

180890205001001  
180890205001002  
180890205001003  
180890205001004  
180890205001005  
180890205001006  
180890205001007  
180890205001008  
180890205001009  
180890205001010  
180890205001011  
180890205001012  
180890205002000  
180890205002005  
180890205002011  
180890205002012  
180890205002013  
180890205002014  
180890205002015  
180890205002016  
180890205002017  
180890205002018  
180890205002019  
180890205002020  
180890205002021  
180890205002022  
180890205002023

P18

GEOID10




HAMMOND  
PRECINCT 2-04

180890208003000  
180890208003001  
180890208003002  
180890208003003  
180890208003004  
180890208003005  
180890208003006  
180890208003007  
180890208003008  
180890208003009  
180890208003010  
180890208003011  
180890208003012  
180890208003013  
180890208003014  
180890208003015  
180890208003016  
180890208003033  
180890208003034  
180890208003035

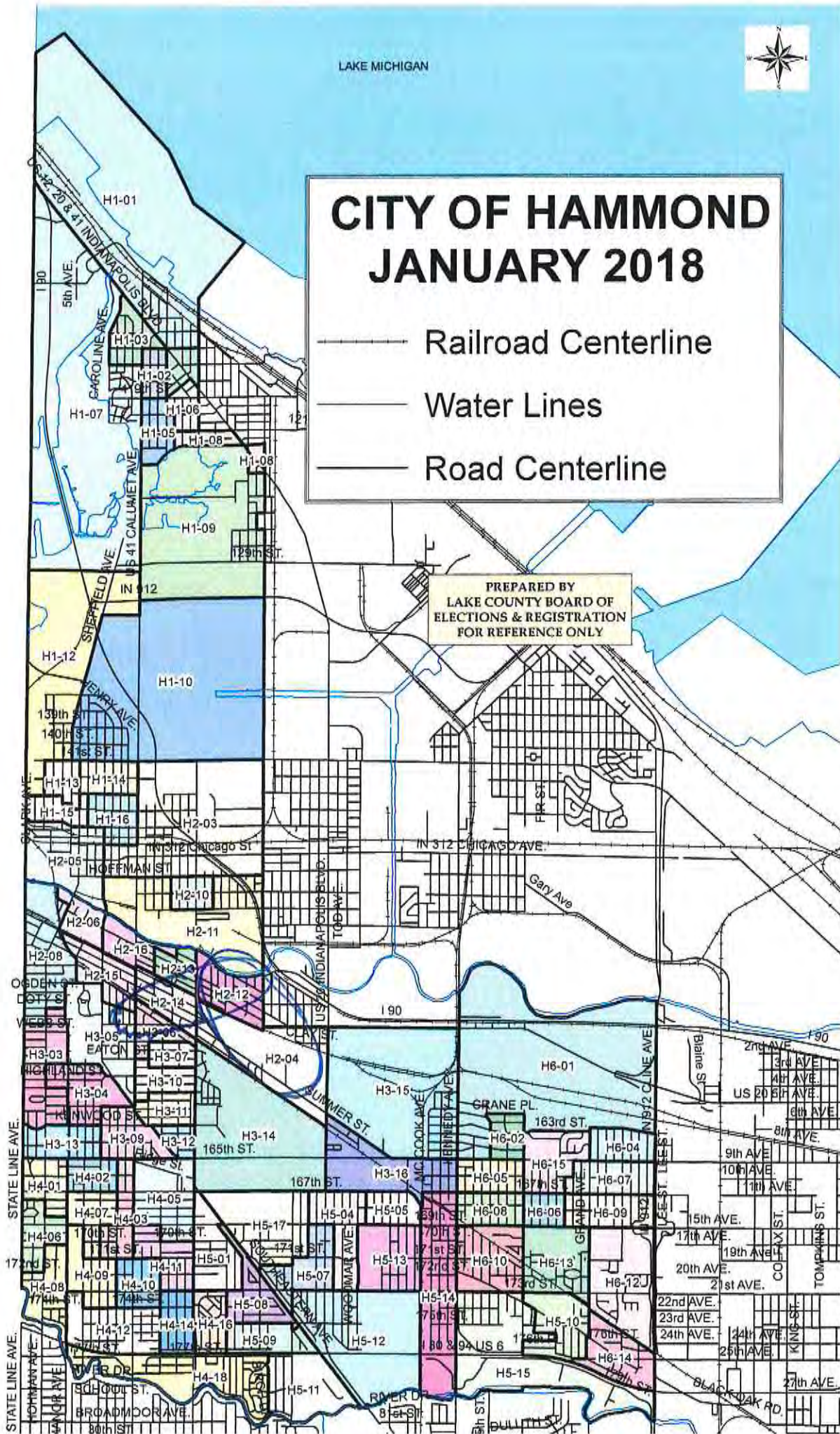
LAKE MICHIGAN



# CITY OF HAMMOND JANUARY 2018

-  Railroad Centerline
-  Water Lines
-  Road Centerline

PREPARED BY  
LAKE COUNTY BOARD OF  
ELECTIONS & REGISTRATION  
FOR REFERENCE ONLY





# PRECINCT SUMMARY STATEMENT

(IEC-8)

State Form 13332 (R7/7-06)

Indiana Election Commission (IC 3-11-1.5-15) Name of County LAKE

**INSTRUCTIONS:** See Indiana Code 3-11-1.5-25 for periods during which precinct boundary changes may NOT take effect. Indiana Code 3-11-1.5-15 requires that a county include the following items in a proposed precinct establishment order submitted to the Indiana Election Division:

1. A map of each precinct to be established by the proposed order. A county may submit these maps in electronic form.
2. A description of the boundaries of each precinct to be established by the proposed order that identifies any census blocks located entirely within the precinct.
3. An estimated number of voters in each precinct to be established by the proposed order, based on the registration records maintained by the county voter registration office.
4. A statement designating a polling place for the precinct that complies with the polling place accessibility requirements.
5. Any additional information required by rules adopted by the Indiana Election Commission under IC 4-22-2.

### General Precinct Information

1. Name Of Proposed Precinct <u>H2-14</u>		2. Is this a new precinct? <input checked="" type="checkbox"/> Yes <input type="checkbox"/> No	3. Election Division & STFID Number <i>(To Be Completed By Election Division)</i>
4. District Information Congressional <u>1</u> Indiana Senate <u>2</u> Indiana House <u>1</u>			
5. Number Of Active Voters <i>(IC 3-5-2-1,7)</i> <u>698</u>	6. Number Of Inactive Voters <u>122</u>	7. Number Of Registered Voters <i>(Must Equal Total Of Active And Inactive Voters)</i> <u>820</u>	
8. Total Number Of Precincts In The County If Submission Is Approved Voting Precincts _____ Non-Voting Precincts _____			
9. Date Of County Executive's Adopted Order		10. Date Of First Election After Precincts Are Approved <u>NOV. 6, 2018</u>	
11. Precincts Affected By This Proposed Order <i>(Complete a Precinct Summary Statement for each precinct. Please note that when changing boundaries of one precinct you will need to complete a separate IEC-8 for any other precinct affected by the change.)</i> <u>H2-14 &amp; H2-15</u>			

12. List Any Attached Documents *(i.e. map 6 of 20 maps, etc.)*  
**CENSUS BLOCK LISTING AND MAPS**

Does any portion of the newly established precinct split or divide any of the following?	Yes	No
13. School Corporation District Boundary		X
14. City or Town Boundary		X
15. City or Town Council District Boundary		X
16. Census Block Boundary		X
17. Other <i>(Please Describe)</i>		X

### Method of Voting

18.  Optical Scan Ballot Card  Electronic  Combination *(Please Specify):* \_\_\_\_\_

19. What is the designated location and address for the polling place for this precinct?  
LAFAYETTE ELEMENTARY SCHOOL  
856 Sibley ST  
HAMMOND IN

*(NOTE: This designation of a polling place remains in effect until later action by the county executive under state law.)*

### Precinct Change Reason

21. Briefly state the reason for the precinct change. *(Attach additional sheet if necessary.)*  
combine H2-14 & H2-15

### Additional Information

22. Name and Contact Information Of County Election Staff Person Who Prepared This Form:  
**GENNY GASPAROVIC 219-755-3812**

23. Does the county have access to Geographic Information System (GIS)?  Yes  No  
Name and Contact Information Of County GIS Staff: **Annette Mellady 219-755-3795**

24. Does the county use Census Tiger files?  Yes  No

### State Office Use Only

25. Type Of Geographic Files Used by County *(If Known By Staff Of The Indiana Election Division Or Office Of Census Data)*

P18

GEOID10

HAMMOND  
PRECINCT 2-14

180890205003000  
180890205003001  
180890205003002  
180890205003003  
180890205003004  
180890205003005  
180890205003006  
180890205003007  
180890205003008  
180890205003009  
180890205003010  
180890205003011  
180890205003012  
180890205003013  
180890205003014  
180890205003016  
180890205003016  
180890205003017  
180890205003018  
180890205003019  
180890205003020  
180890205003021  
180890205003022




HAMMOND  
PRECINCT 2-15

180890206002015  
180890206002016  
180890206002017  
180890206002018  
180890206002019  
180890206002020  
180890206002033  
180890206002034  
180890206002035  
180890206002040  
180890206002041  
180890206002042  
180890206002043  
180890206002044  
180890206002045  
180890206002046  
180890206002047  
180890206002048  
180890206002049  
180890206002050  
180890207002000  
180890207002001  
180890207002002  
180890207002003  
180890207002004  
180890207002005

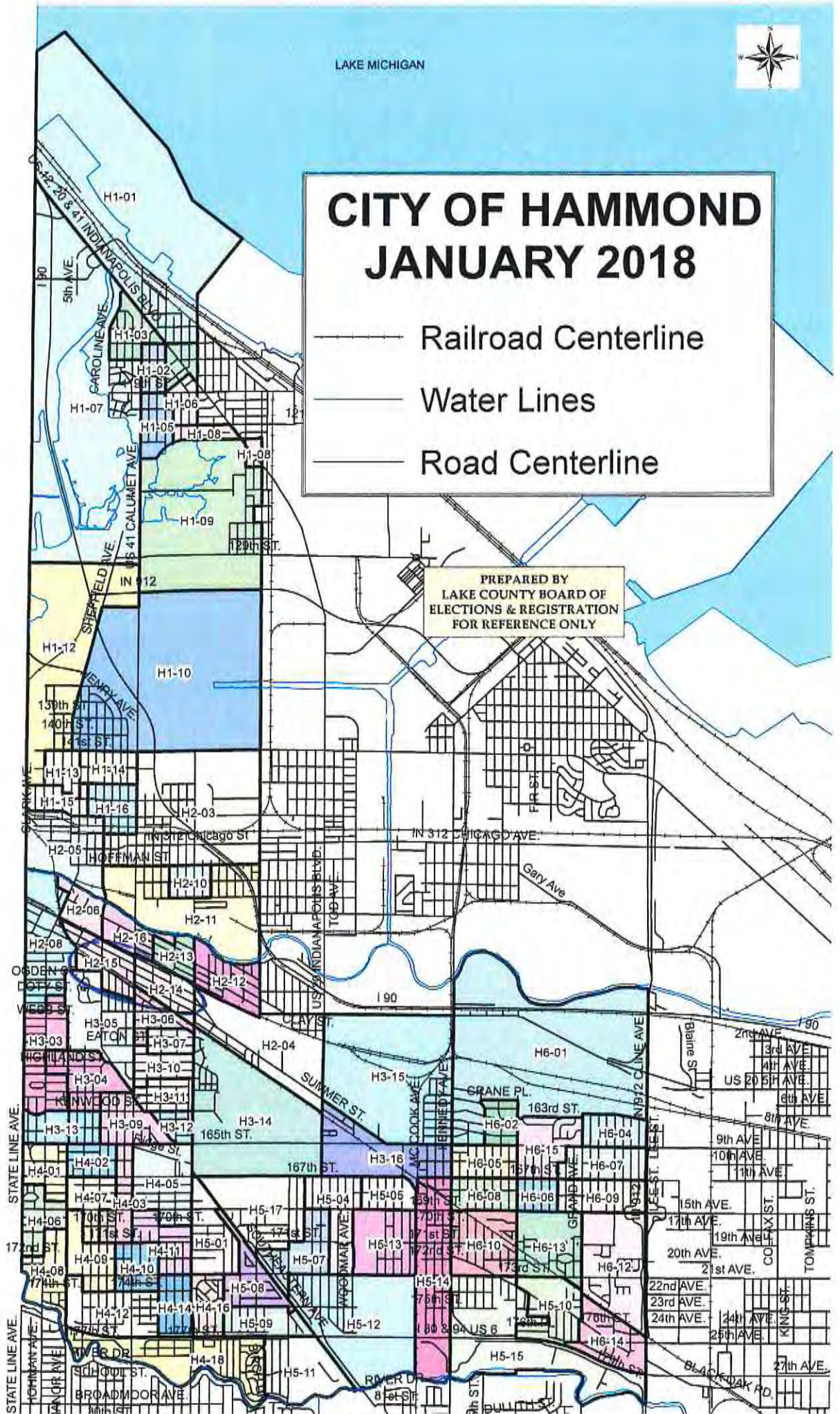
LAKE MICHIGAN



# CITY OF HAMMOND JANUARY 2018

-  Railroad Centerline
-  Water Lines
-  Road Centerline

PREPARED BY  
LAKE COUNTY BOARD OF  
ELECTIONS & REGISTRATION  
FOR REFERENCE ONLY



11-01-2017

HAMD 3	600	\$ 4,140.00								
H3 - 4	882	Merged with H3 - 13 = 1396 Voters								
H3 - 6	473	Merged with H3 - 05 = 1081 Voters								
H3 - 7	483	Merged with H3 - 14 = 805 Voters								
H3 - 9	568	Merged with H3 - 12 = 955 Voters								
H3 - 10	419	Merged with H3 - 11 = 844 Voters								
H3 - 11	425	Merged with H3 - 10 = 844 Voters								
H3 - 12	387	Merged with H3 - 09 = 955 Voters								
H3 - 13	514	Merged with H3 - 04 = 1396 Voters								
H3 - 14	322	Merged with H3 - 07 = 805 Voters								
H3 - 15	543	Merged with H3 - 16 = 1088 Voters								
H3 - 16	545	Merged with H3 - 15 = 1088 Voters								
PCT	VOTERS	CONG	SEN	HSE	COMM	COUN	TWP	SCHOOL	TOWN	DIST
H3-03	1098	1	2	1	3	1	NOR	Hammond	Hammond	3
H3-04	882	1	2	1	3	1	NOR	Hammond	Hammond	3
H3-05	608	1	2	1	3	1	NOR	Hammond	Hammond	3
H3-06	473	1	2	1	3	1	NOR	Hammond	Hammond	3
H3-07	483	1	2	1	3	1	NOR	Hammond	Hammond	3
H3-09	568	1	2	1	3	1	NOR	Hammond	Hammond	3
H3-10	419	1	2	1	3	1	NOR	Hammond	Hammond	3
H3-11	425	1	2	1	3	1	NOR	Hammond	Hammond	3
H3-12	387	1	2	1	3	1	NOR	Hammond	Hammond	3
H3-13	514	1	2	1	3	1	NOR	Hammond	Hammond	3
H3-14	322	1	2	1	3	1	NOR	Hammond	Hammond	3
H3-15	543	1	2	1	3	1	NOR	Hammond	Hammond	3
H3-16	545	1	2	1	3	1	NOR	Hammond	Hammond	3





# PRECINCT SUMMARY STATEMENT

(IEC-8)

State Form 13332 (R/7/06)

Indiana Election Commission (IC 3-11-1.5-15) Name of County LAKE

**INSTRUCTIONS:** See Indiana Code 3-11-1.5-25 for periods during which precinct boundary changes may NOT take effect.  
**Indiana Code 3-11-1.5-15 requires that a county include the following items in a proposed precinct establishment order submitted to the Indiana Election Division:**

1. A map of each precinct to be established by the proposed order. A county may submit these maps in electronic form.
2. A description of the boundaries of each precinct to be established by the proposed order that identifies any census blocks located entirely within the precinct.
3. An estimated number of voters in each precinct to be established by the proposed order, based on the registration records maintained by the county voter registration office.
4. A statement designating a polling place for the precinct that complies with the polling place accessibility requirements.
5. Any additional information required by rules adopted by the Indiana Election Commission under IC 4-22-2.

### General Precinct Information

1. Name Of Proposed Precinct H3-4      2. Is this a new precinct?  Yes  No      3. Election Division & STFID Number (To Be Completed By Election Division)

4. District Information  
 Congressional 1      Indiana Senate 2      Indiana House 1

5. Number Of Active Voters (IC 3-5-2-1.7) 1396      6. Number Of Inactive Voters 136      7. Number Of Registered Voters (Must Equal Total Of Active And Inactive Voters) 1532

8. Total Number Of Precincts In The County If Submission Is Approved  
 Voting Precincts \_\_\_\_\_ Non-Voting Precincts \_\_\_\_\_

9. Date Of County Executive's Adopted Order \_\_\_\_\_      10. Date Of First Election After Precincts Are Approved Nov. 6, 2018

11. Precincts Affected By This Proposed Order (Complete a Precinct Summary Statement for each precinct. Please note that when changing boundaries of one precinct you will need to complete a separate IEC-8 for any other precinct affected by the change.)  
H3-4, H3-13

12. List Any Attached Documents (i.e. map 6 of 20 maps, etc.)

### CENSUS BLOCK LIST WITH MAP

Does any portion of the newly established precinct split or divide any of the following?	Yes	No
13. School Corporation District Boundary		X
14. City or Town Boundary		X
15. City or Town Council District Boundary		X
16. Census Block Boundary		X
17. Other (Please Describe)		X

### Method of Voting

18.  Optical Scan Ballot Card     Electronic     Combination (Please Specify): \_\_\_\_\_

19. What is the designated location and address for the polling place for this precinct?  
FIRST PRESBYTERIAN CHURCH  
6021 HOHMAN AVE.  
HAMMOND, IN

(NOTE: This designation of a polling place remains in effect until later action by the county executive under state law.)

20. Does this polling place meet Indiana's polling place accessibility requirements?  Yes  No

### Precinct Change Reason

21. Briefly state the reason for the precinct change. (Attach additional sheet if necessary.)  
COMBINE H3-4, H3-13

### Additional Information

22. Name and Contact Information Of County Election Staff Person Who Prepared This Form:  
GENNY GASPAROVIC 219-755-3812

23. Does the county have access to Geographic Information System (GIS)?  Yes  No  
 Name and Contact Information Of County GIS Staff: Annette Mellady 219-755-3795

24. Does the county use Census Tiger files?  Yes  No

### State Office Use Only

25. Type Of Geographic Files Used by County (If Known By Staff Of The Indiana Election Division Or Office Of Census Data)

P18

GEOID10

HAMMOND  
PRECINCT 3-04

180890207001007  
180890207001008  
180890207001009  
180890207001010  
180890207001011  
180890207001012  
180890207001013  
180890207001017  
180890207003003  
180890207003004  
180890207003005  
180890207003006  
180890207003007  
180890207003008  
180890207003009  
180890207003010  
180890207003011  
180890207003012  
180890207003013  
180890207003014  
180890207003015  
180890207003016  
180890214001004  
180890214001005  
180890214001006  
180890214001007  
180890214001008




HAMMOND  
PRECINCT 5-13

180890214001011  
180890214001012  
180890214001013  
180890214001014  
180890214001015  
180890214001016  
180890214001017  
180890214001018  
180890214001019  
180890214002004  
180890214002005  
180890214002006  
180890214002007  
180890214002008  
180890214002009  
180890214002010  
180890214002011  
180890214002012  
180890214002013  
180890214002014  
180890214002015  
180890214002016  
180890215001007  
180890215001008  
180890215001009  
180890215001010  
180890215001011  
180890215001012  
180890215001013  
180890215001014  
180890215001015  
180890215001016

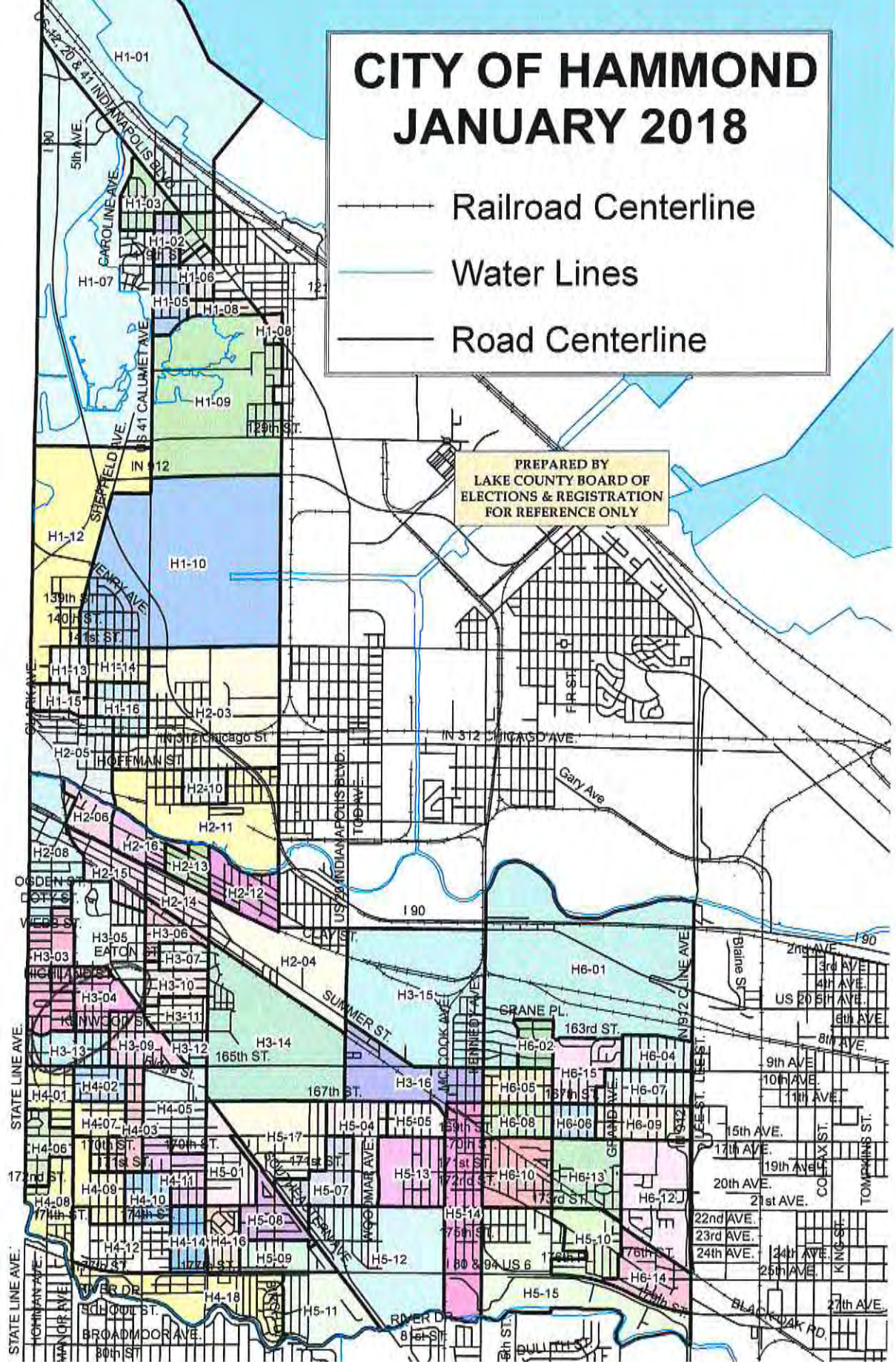
LAKE MICHIGAN



# CITY OF HAMMOND JANUARY 2018

-  Railroad Centerline
-  Water Lines
-  Road Centerline

PREPARED BY  
LAKE COUNTY BOARD OF  
ELECTIONS & REGISTRATION  
FOR REFERENCE ONLY





# PRECINCT SUMMARY STATEMENT

(IEC-8)

State Form 13332 (R7/7-06)

Indiana Election Commission (IC 3-11-1.5-15) Name of County LAKE

**INSTRUCTIONS:** See Indiana Code 3-11-1.5-25 for periods during which precinct boundary changes may NOT take effect.  
 Indiana Code 3-11-1.5-15 requires that a county include the following items in a proposed precinct establishment order submitted to the Indiana Election Division:

1. A map of each precinct to be established by the proposed order. A county may submit these maps in electronic form.
2. A description of the boundaries of each precinct to be established by the proposed order that identifies any census blocks located entirely within the precinct.
3. An estimated number of voters in each precinct to be established by the proposed order, based on the registration records maintained by the county voter registration office.
4. A statement designating a polling place for the precinct that complies with the polling place accessibility requirements.
5. Any additional information required by rules adopted by the Indiana Election Commission under IC 4-22-2.

### General Precinct Information

1. Name Of Proposed Precinct <u>H3-5</u>		2. Is this a new precinct? <input checked="" type="checkbox"/> Yes <input type="checkbox"/> No	3. Election Division & STFID Number (To Be Completed By Election Division)
4. District Information Congressional <u>1</u> Indiana Senate <u>2</u> Indiana House <u>1</u>			
5. Number Of Active Voters (IC 3-5-2-1.7) <u>1081</u>	6. Number Of Inactive Voters <u>274</u>	7. Number Of Registered Voters (Must Equal Total Of Active And Inactive Voters) <u>1355</u>	
8. Total Number Of Precincts In The County If Submission Is Approved Voting Precincts _____ Non-Voting Precincts _____			
9. Date Of County Executive's Adopted Order		10. Date Of First Election After Precincts Are Approved <u>NOV. 6, 2018</u>	
11. Precincts Affected By This Proposed Order (Complete a Precinct Summary Statement for each precinct. Please note that when changing boundaries of one precinct you will need to complete a separate IEC-8 for any other precinct affected by the change.) <u>H3-5 &amp; H3-6</u>			

12. List Any Attached Documents (i.e. map 6 of 20 maps, etc.)  
**CENSUS BLOCK LISTING AND MAPS**

Does any portion of the newly established precinct split or divide any of the following?	Yes	No
13. School Corporation District Boundary		X
14. City or Town Boundary		X
15. City or Town Council District Boundary		X
16. Census Block Boundary		X
17. Other (Please Describe)		X

### Method of Voting

18.  Optical Scan Ballot Card  Electronic  Combination (Please Specify): \_\_\_\_\_

19. What is the designated location and address for the polling place for this precinct?  
DOUGLAS POINT COMPLEX  
5525 HYLES AVE  
HAMMOND IN

(NOTE: This designation of a polling place remains in effect until later action by the county executive under state law.)

### Precinct Change Reason

21. Briefly state the reason for the precinct change. (Attach additional sheet if necessary.)  
COMBINE H3-5 & H3-6

### Additional Information

22. Name and Contact Information Of County Election Staff Person Who Prepared This Form:  
**GENNY GASPAROVIC 219-755-3812**

23. Does the county have access to Geographic Information System (GIS)?  Yes  No  
 Name and Contact Information Of County GIS Staff: **Annette Mellady 219-755-3795**

24. Does the county use Census Tiger files?  Yes  No

### State Office Use Only

25. Type Of Geographic Files Used by County (If Known By Staff Of The Indiana Election Division Or Office Of Census Data)

P18

GEOID10

HAMMOND  
PRECINCT 3-05

180890207001000  
180890207002006  
180890207002007  
180890207002008  
180890207002009  
180890207002010  
180890207003000  
180890207003001  
180890207003002  
180890207004000  
180890207004001  
180890207004002  
180890207004003  
180890207004004  
180890207004005  
180890207004006  
180890207004007  
180890207004008  
180890207004009  
180890207004010  
180890207004011  
180890207004012  
180890207004013  
180890207004014  
180890207004015  
180890207005000

P18

GEOID10

---




HAMMOND  
PRECINCT 5-06

180890208001000  
180890208001001  
180890208001002  
180890208001003  
180890208001004  
180890208001005  
180890208001006  
180890208001007  
180890208001008  
180890208001009  
180890208001010  
180890208001011  
180890208001012  
180890208001013  
180890208001014  
180890208001015  
180890208001018  
180890208002003

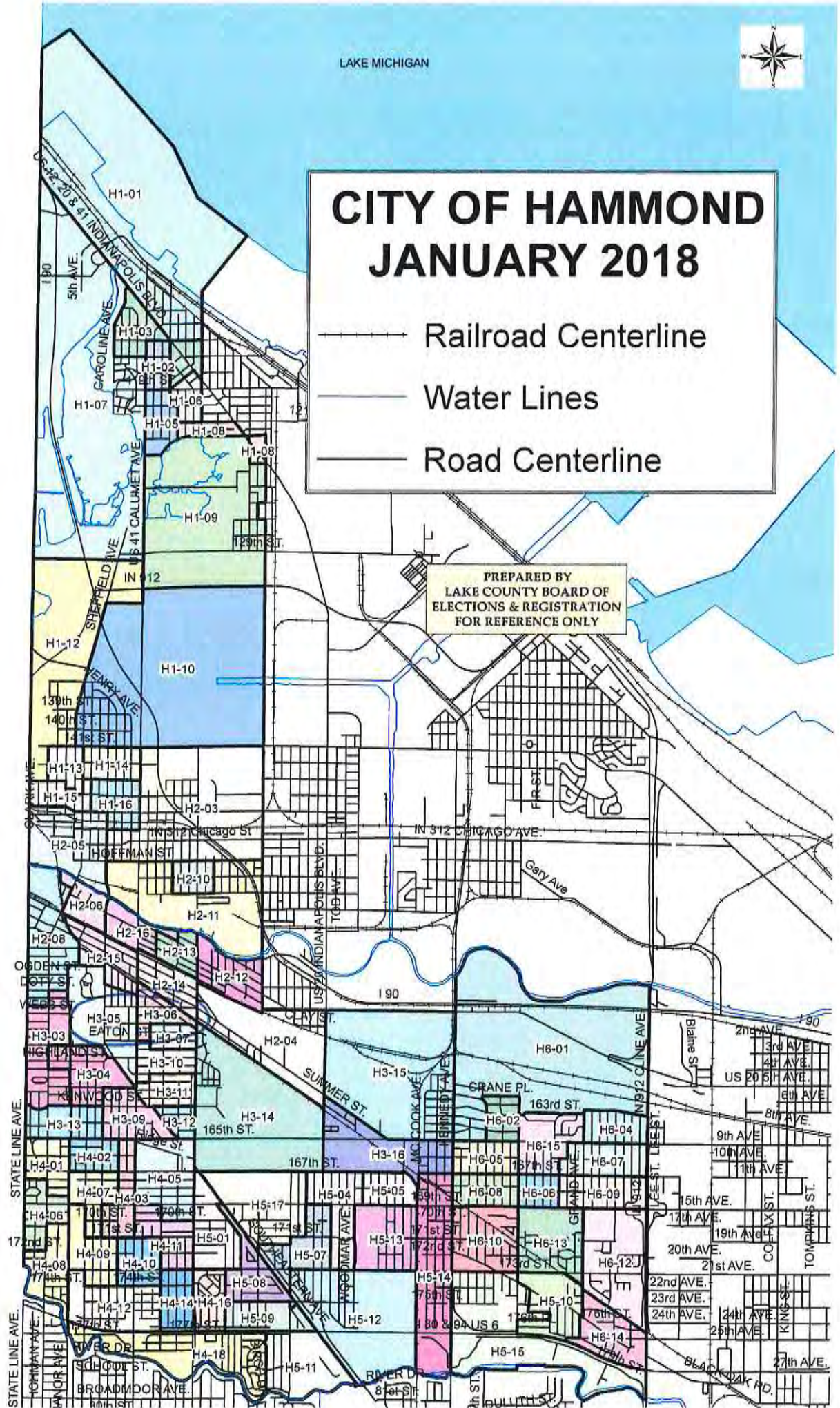
LAKE MICHIGAN



# CITY OF HAMMOND JANUARY 2018

-  Railroad Centerline
-  Water Lines
-  Road Centerline

PREPARED BY  
LAKE COUNTY BOARD OF  
ELECTIONS & REGISTRATION  
FOR REFERENCE ONLY







# PRECINCT SUMMARY STATEMENT

(IEC-8)

State Form 13332 (R7/7-06)

Indiana Election Commission (IC 3-11-1.5-15) Name of County LAKE

**INSTRUCTIONS:** See Indiana Code 3-11-1.5-25 for periods during which precinct boundary changes may NOT take effect.  
 Indiana Code 3-11-1.5-15 requires that a county include the following items in a proposed precinct establishment order submitted to the Indiana Election Division:

1. A map of each precinct to be established by the proposed order. A county may submit these maps in electronic form.
2. A description of the boundaries of each precinct to be established by the proposed order that identifies any census blocks located entirely within the precinct.
3. An estimated number of voters in each precinct to be established by the proposed order, based on the registration records maintained by the county voter registration office.
4. A statement designating a polling place for the precinct that complies with the polling place accessibility requirements.
5. Any additional information required by rules adopted by the Indiana Election Commission under IC 4-22-2.

### General Precinct Information

1. Name Of Proposed Precinct <u>H-3-7</u>		2. Is this a new precinct? <input checked="" type="checkbox"/> Yes <input type="checkbox"/> No	3. Election Division & STFID Number <i>(To Be Completed By Election Division)</i>
4. District Information Congressional <u>1</u> Indiana Senate <u>2</u> Indiana House <u>1</u>			
5. Number Of Active Voters (IC 3-5-2-1.7) <u>805</u>	6. Number Of Inactive Voters <u>96</u>	7. Number Of Registered Voters (Must Equal Total Of Active And Inactive Voters) <u>901</u>	
8. Total Number Of Precincts In The County If Submission Is Approved Voting Precincts _____ Non-Voting Precincts _____			
9. Date Of County Executive's Adopted Order		10. Date Of First Election After Precincts Are Approved <u>NOV. 6, 2018</u>	
11. Precincts Affected By This Proposed Order (Complete a Precinct Summary Statement for each precinct. Please note that when changing boundaries of one precinct you will need to complete a separate IEC-8 for any other precinct affected by the change.) <u>H3-7 &amp; H3-14</u>			

12. List Any Attached Documents (i.e. map 6 of 20 maps, etc.)  
**CENSUS BLOCK LISTING AND MAPS**

Does any portion of the newly established precinct split or divide any of the following?	Yes	No
13. School Corporation District Boundary		X
14. City or Town Boundary		X
15. City or Town Council District Boundary		X
16. Census Block Boundary		X
17. Other (Please Describe)		X

### Method of Voting

18.  Optical Scan Ballot Card  Electronic  Combination (Please Specify): \_\_\_\_\_

19. What is the designated location and address for the polling place for this precinct?  
Hammond City Hall  
5725 Calumet Ave (North Door)  
Hammond IN

(NOTE: This designation of a polling place remains in effect until later action by the county executive under state law.)

### Precinct Change Reason

21. Briefly state the reason for the precinct change. (Attach additional sheet if necessary.)  
Combine H3-7 & H3-14

### Additional Information

22. Name and Contact Information Of County Election Staff Person Who Prepared This Form:  
**GENNY GASPAROVIC 219-755-3812**

23. Does the county have access to Geographic Information System (GIS)?  Yes  No  
 Name and Contact Information Of County GIS Staff: **Annette Mellady 219-755-3795**

24. Does the county use Census Tiger files?  Yes  No

### State Office Use Only

25. Type Of Geographic Files Used by County (If Known By Staff Of The Indiana Election Division Or Office Of Census Data)

P18

GEOID10

HAMMOND  
PRECINCT 3-07

180890208001016  
180890208001017  
180890208001019  
180890208002000  
180890208002001  
180890208002002  
180890208002005  
180890208002006  
180890208002007

P18

GEOID10

HAMMOND  
PRECINCT 3-07

180890208001016  
180890208001017  
180890208001019  
180890208002000  
180890208002001  
180890208002002  
180890208002005  
180890208002006  
180890208002007

2010  
2010  
2010  
2010  
2010  
2010  
2010  
2010  
2010

P18

GEOID10




HAMMOND  
PRECINCT 3-14

180890208003017  
180890208003018  
180890208003019  
180890208003020  
180890208003021  
180890208003022  
180890208003023  
180890208003024  
180890208003025  
180890208003026  
180890208003027  
180890208003028  
180890208003029  
180890208003030  
180890208003031  
180890208003032  
180890213001000  
180890213001001  
180890213001018

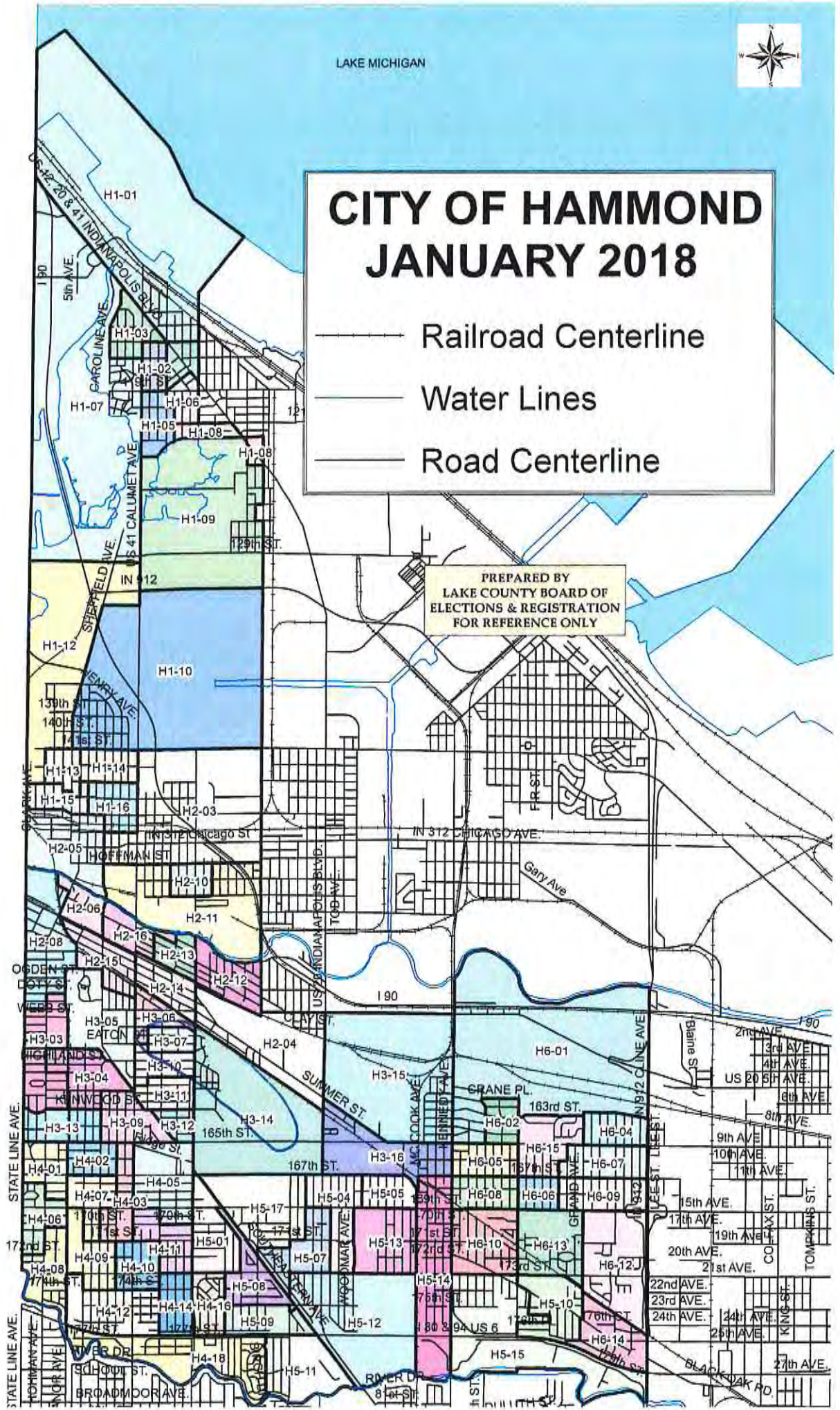
LAKE MICHIGAN



# CITY OF HAMMOND JANUARY 2018

-  Railroad Centerline
-  Water Lines
-  Road Centerline

PREPARED BY  
LAKE COUNTY BOARD OF  
ELECTIONS & REGISTRATION  
FOR REFERENCE ONLY





# PRECINCT SUMMARY STATEMENT

(IEC-8)

State Form 13332 (R7/7-06)

Indiana Election Commission (IC 3-11-1.5-15) Name of County LAKE

**INSTRUCTIONS:** See Indiana Code 3-11-1.5-25 for periods during which precinct boundary changes may NOT take effect. Indiana Code 3-11-1.5-15 requires that a county include the following items in a proposed precinct establishment order submitted to the Indiana Election Division:

1. A map of each precinct to be established by the proposed order. A county may submit these maps in electronic form.
2. A description of the boundaries of each precinct to be established by the proposed order that identifies any census blocks located entirely within the precinct.
3. An estimated number of voters in each precinct to be established by the proposed order, based on the registration records maintained by the county voter registration office.
4. A statement designating a polling place for the precinct that complies with the polling place accessibility requirements.
5. Any additional information required by rules adopted by the Indiana Election Commission under IC 4-22-2.

### General Precinct Information

1. Name Of Proposed Precinct <u>H3-9</u>		2. Is this a new precinct? <input checked="" type="checkbox"/> Yes <input type="checkbox"/> No	3. Election Division & STFID Number (To Be Completed By Election Division)
4. District Information Congressional <u>1</u> Indiana Senate <u>2</u> Indiana House <u>1</u>			
5. Number Of Active Voters (IC 3-5-2-1.7) <u>955</u>	6. Number Of Inactive Voters <u>108</u>	7. Number Of Registered Voters (Must Equal Total Of Active And Inactive Voters) <u>1063</u>	
8. Total Number Of Precincts In The County If Submission Is Approved Voting Precincts _____ Non-Voting Precincts _____			
9. Date Of County Executive's Adopted Order		10. Date Of First Election After Precincts Are Approved <u>NOV. 6, 2018</u>	
11. Precincts Affected By This Proposed Order (Complete a Precinct Summary Statement for each precinct. Please note that when changing boundaries of one precinct you will need to complete a separate IEC-8 for any other precinct affected by the change.) <u>H3-9 &amp; H3-12</u>			
12. List Any Attached Documents (i.e. map 6 of 20 maps, etc.)			

### CENSUS BLOCK LISTING AND MAPS

Does any portion of the newly established precinct split or divide any of the following?	Yes	No
13. School Corporation District Boundary		X
14. City or Town Boundary		X
15. City or Town Council District Boundary		X
16. Census Block Boundary		X
17. Other (Please Describe)		X

### Method of Voting

18.  Optical Scan Ballot Card  Electronic  Combination (Please Specify): \_\_\_\_\_

19. What is the designated location and address for the polling place for this precinct?  
LEW WALLACE ELEMENTARY School  
6235 JEFFERSON  
HAMMOND IN

(NOTE: This designation of a polling place remains in effect until later action by the county executive under state law.)

20. Does this polling place meet Indiana's polling place accessibility requirements?  Yes  No

### Precinct Change Reason

21. Briefly state the reason for the precinct change. (Attach additional sheet if necessary.)  
- Combining H3-9 & H3-12

### Additional Information

22. Name and Contact Information Of County Election Staff Person Who Prepared This Form:  
**GENNY GASPAROVIC 219-755-3812**

23. Does the county have access to Geographic Information System (GIS)?  Yes  No  
Name and Contact Information Of County GIS Staff: **Annette Mellady 219-755-3795**

24. Does the county use Census Tiger files?  Yes  No

### State Office Use Only

25. Type Of Geographic Files Used by County (If Known By Staff Of The Indiana Election Division Or Office Of Census Data)

P18

GEOID10

HAMMOND  
PRECINCT 3-09

180890208004011  
180890208004012  
180890208004013  
180890208004014  
180890208004015  
180890208004027  
180890208004028  
180890208004029  
180890214001000  
180890214001001  
180890214001002  
180890214001003  
180890214001020  
180890214001021  
180890214001022  
180890214001023  
180890214002000  
180890214002001  
180890214002002  
180890214002003

P18

GEOID10

---

PERMITS  
PERMITS




180890208004016  
180890208004017  
180890208004021  
180890208004022  
180890208004023  
180890208004024  
180890208004025  
180890208004026  
180890208004030



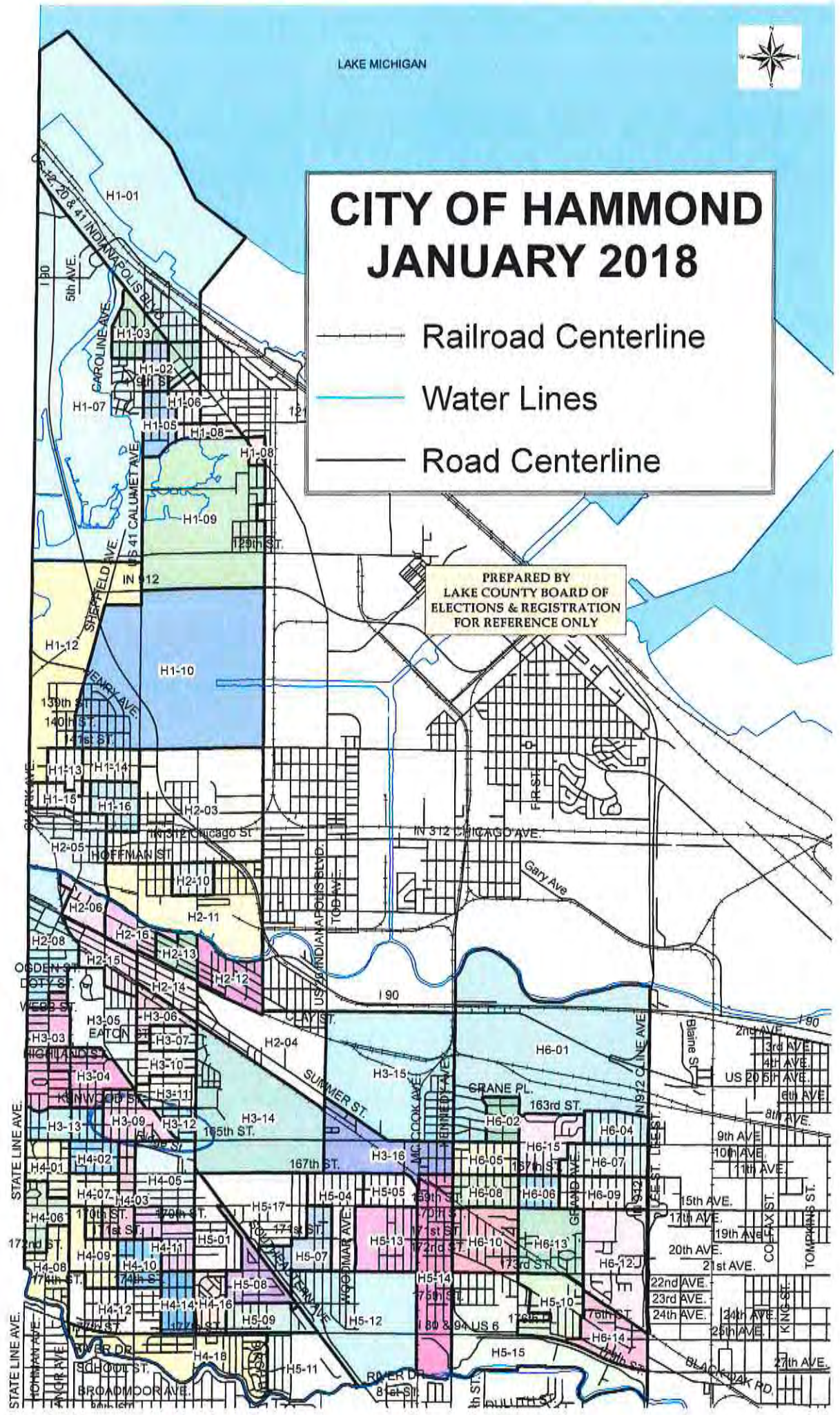
LAKE MICHIGAN



# CITY OF HAMMOND JANUARY 2018

-  Railroad Centerline
-  Water Lines
-  Road Centerline

PREPARED BY  
LAKE COUNTY BOARD OF  
ELECTIONS & REGISTRATION  
FOR REFERENCE ONLY





# PRECINCT SUMMARY STATEMENT

(IEC-8)

State Form 13332 (R7/7-06)

Indiana Election Commission (IC 3-11-1.5-15) Name of County LAKE

**INSTRUCTIONS:** See Indiana Code 3-11-1.5-25 for periods during which precinct boundary changes may NOT take effect. Indiana Code 3-11-1.5-15 requires that a county include the following items in a proposed precinct establishment order submitted to the Indiana Election Division:

1. A map of each precinct to be established by the proposed order. A county may submit these maps in electronic form.
2. A description of the boundaries of each precinct to be established by the proposed order that identifies any census blocks located entirely within the precinct.
3. An estimated number of voters in each precinct to be established by the proposed order, based on the registration records maintained by the county voter registration office.
4. A statement designating a polling place for the precinct that complies with the polling place accessibility requirements.
5. Any additional information required by rules adopted by the Indiana Election Commission under IC 4-22-2.

### General Precinct Information

1. Name Of Proposed Precinct <u>H3-11</u>		2. Is this a new precinct? <input checked="" type="checkbox"/> Yes <input type="checkbox"/> No	3. Election Division & STFID Number (To Be Completed By Election Division)
4. District Information Congressional <u>1</u> Indiana Senate <u>2</u> Indiana House <u>1</u>			
5. Number Of Active Voters (IC 3-5-2-1.7) <u>844</u>	6. Number Of Inactive Voters <u>70</u>	7. Number Of Registered Voters (Must Equal Total Of Active And Inactive Voters) <u>914</u>	
8. Total Number Of Precincts In The County If Submission Is Approved Voting Precincts _____ Non-Voting Precincts _____			
9. Date Of County Executive's Adopted Order		10. Date Of First Election After Precincts Are Approved <u>NOV. 6, 2018</u>	
11. Precincts Affected By This Proposed Order (Complete a Precinct Summary Statement for each precinct. Please note that when changing boundaries of one precinct you will need to complete a separate IEC-8 for any other precinct affected by the change.) <u>H3-11 &amp; H3-10</u>			
12. List Any Attached Documents (i.e. map 6 of 20 maps, etc.)			

### CENSUS BLOCK LISTING AND MAPS

Does any portion of the newly established precinct split or divide any of the following?	Yes	No
13. School Corporation District Boundary		X
14. City or Town Boundary		X
15. City or Town Council District Boundary		X
16. Census Block Boundary		X
17. Other (Please Describe)		X

### Method of Voting

18.  Optical Scan Ballot Card  Electronic  Combination (Please Specify): \_\_\_\_\_

19. What is the designated location and address for the polling place for this precinct?  
MAY WOOD SCHOOL  
1001 105TH ST  
HAMMOND IN

(NOTE: This designation of a polling place remains in effect until later action by the county executive under state law.)

20. Does this polling place meet Indiana's polling place accessibility requirements?  Yes  No

### Precinct Change Reason

21. Briefly state the reason for the precinct change. (Attach additional sheet if necessary.)  
- combine H3-10 & H3-11

### Additional Information

22. Name and Contact Information Of County Election Staff Person Who Prepared This Form:  
**GENNY GASPAROVIC 219-755-3812**

23. Does the county have access to Geographic Information System (GIS)?  Yes  No  
Name and Contact Information Of County GIS Staff: **Annette Mellady 219-755-3795**

24. Does the county use Census Tiger files?  Yes  No

### State Office Use Only

25. Type Of Geographic Files Used by County (If Known By Staff Of The Indiana Election Division Or Office Of Census Data)

P18

GEOID10

HAMMOND  
PRECINCT 3-11

180890208002019  
180890208002020  
180890208002021  
180890208004000  
180890208004001  
180890208004002  
180890208004003  
180890208004004  
180890208004005  
180890208004006  
180890208004007  
180890208004008  
180890208004009  
180890208004010  
180890208004018  
180890208004019  
180890208004020  
180890208004031

P18

GEOID10

---




HAMMOND  
PRECINCT 3-10

180890208002004  
180890208002008  
180890208002009  
180890208002010  
180890208002011  
180890208002012  
180890208002013  
180890208002014  
180890208002015  
180890208002016  
180890208002017  
180890208002018

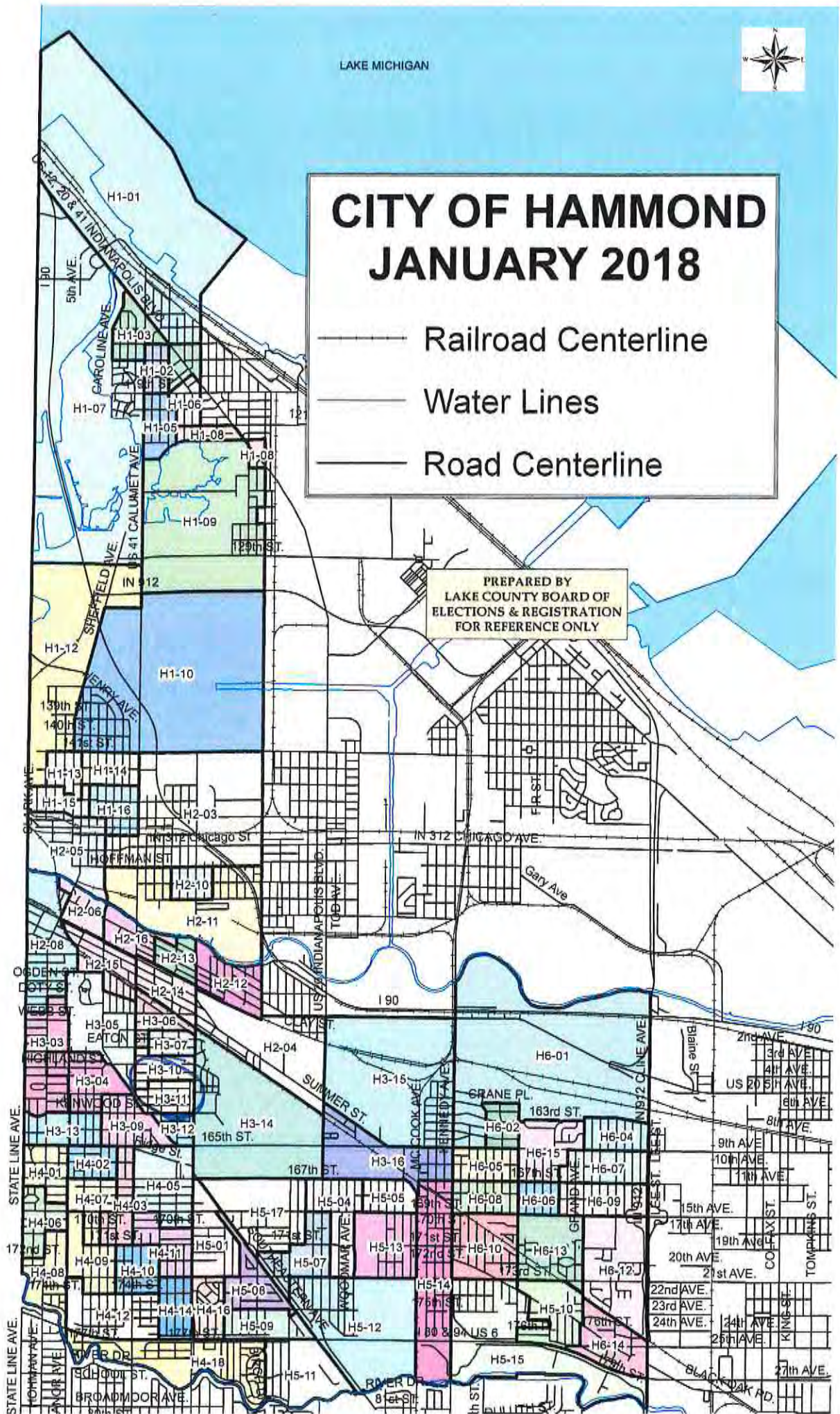
LAKE MICHIGAN



# CITY OF HAMMOND JANUARY 2018

-  Railroad Centerline
-  Water Lines
-  Road Centerline

PREPARED BY  
LAKE COUNTY BOARD OF  
ELECTIONS & REGISTRATION  
FOR REFERENCE ONLY





# PRECINCT SUMMARY STATEMENT

(IEC-8)

State Form 13332 (R7/7-06)

Indiana Election Commission (IC 3-11-1.5-15) Name of County LAKE

**INSTRUCTIONS:** See Indiana Code 3-11-1.5-25 for periods during which precinct boundary changes may NOT take effect.  
 Indiana Code 3-11-1.5-15 requires that a county include the following items in a proposed precinct establishment order submitted to the Indiana Election Division:

1. A map of each precinct to be established by the proposed order. A county may submit these maps in electronic form.
2. A description of the boundaries of each precinct to be established by the proposed order that identifies any census blocks located entirely within the precinct.
3. An estimated number of voters in each precinct to be established by the proposed order, based on the registration records maintained by the county voter registration office.
4. A statement designating a polling place for the precinct that complies with the polling place accessibility requirements.
5. Any additional information required by rules adopted by the Indiana Election Commission under IC 4-22-2.

### General Precinct Information

1. Name Of Proposed Precinct <u>H3-16</u>		2. Is this a new precinct? <input checked="" type="checkbox"/> Yes <input type="checkbox"/> No	3. Election Division & STFID Number (To Be Completed By Election Division)
4. District Information Congressional <u>1</u> Indiana Senate <u>2</u> Indiana House <u>1</u>			
5. Number Of Active Voters (IC 3-5-2-1.7) <u>1088</u>	6. Number Of Inactive Voters <u>134</u>	7. Number Of Registered Voters (Must Equal Total Of Active And Inactive Voters) <u>1222</u>	
8. Total Number Of Precincts In The County If Submission Is Approved Voting Precincts _____ Non-Voting Precincts _____			
9. Date Of County Executive's Adopted Order		10. Date Of First Election After Precincts Are Approved <u>NOV. 6, 2018</u>	
11. Precincts Affected By This Proposed Order (Complete a Precinct Summary Statement for each precinct. Please note that when changing boundaries of one precinct you will need to complete a separate IFC-8 for any other precinct affected by the change.) <u>H3-16 &amp; H3-15</u>			

12. List Any Attached Documents (i.e. map & of 20 maps, etc.)  
**CENSUS BLOCK LISTING AND MAPS**

Does any portion of the newly established precinct split or divide any of the following?	Yes	No
13. School Corporation District Boundary		X
14. City or Town Boundary		X
15. City or Town Council District Boundary		X
16. Census Block Boundary		X
17. Other (Please Describe)		X

### Method of Voting

18.  Optical Scan Ballot Card  Electronic  Combination (Please Specify): \_\_\_\_\_

19. What is the designated location and address for the polling place for this precinct?  
TANGLEWOOD CLUBHOUSE  
2217 TANGLEWOOD DR.  
HAMMOND, IN

(NOTE: This designation of a polling place remains in effect until later action by the county executive under state law.)

20. Does this polling place meet Indiana's polling place accessibility requirements?  Yes  No

### Precinct Change Reason

21. Briefly state the reason for the precinct change. (Attach additional sheet if necessary.)  
-Combine H3-16 & H3-15

### Additional Information

22. Name and Contact Information Of County Election Staff Person Who Prepared This Form:  
**GENNY GASPAROVIC 219-755-3812**

23. Does the county have access to Geographic Information System (GIS)?  Yes  No  
 Name and Contact Information Of County GIS Staff: **Annette Mellady 219-755-3795**

24. Does the county use Census Tiger files?  Yes  No

### State Office Use Only

25. Type Of Geographic Files Used by County (If Known By Staff Of The Indiana Election Division Or Office Of Census Data)

P18

GEOID10

---

HAMMOND  
PRECINCT 3-16

180890209001003  
180890209001004  
180890209001005  
180890209001006  
180890209001007  
180890209001008  
180890209001009  
180890209001010  
180890209001011  
180890209001012  
180890209001013  
180890209001014  
180890209001015  
180890209001018  
180890209001019  
180890209001020  
180890209001021  
180890210005006  
180890210005007  
180890210005008  
180890210005009  
180890210005010  
180890210005011  
180890210005012

P18

GEOID10

HAMMOND  
PRECINCT 8-15




180890209001000  
180890209001001  
180890209001002  
180890210002000  
180890210002001  
180890210002002  
180890210002003  
180890210002004  
180890210002005  
180890210002006  
180890210002007  
180890210002008  
180890210002009  
180890210002010  
180890210002011  
180890210002012  
180890210002013  
180890210002014  
180890210002015  
180890210002016



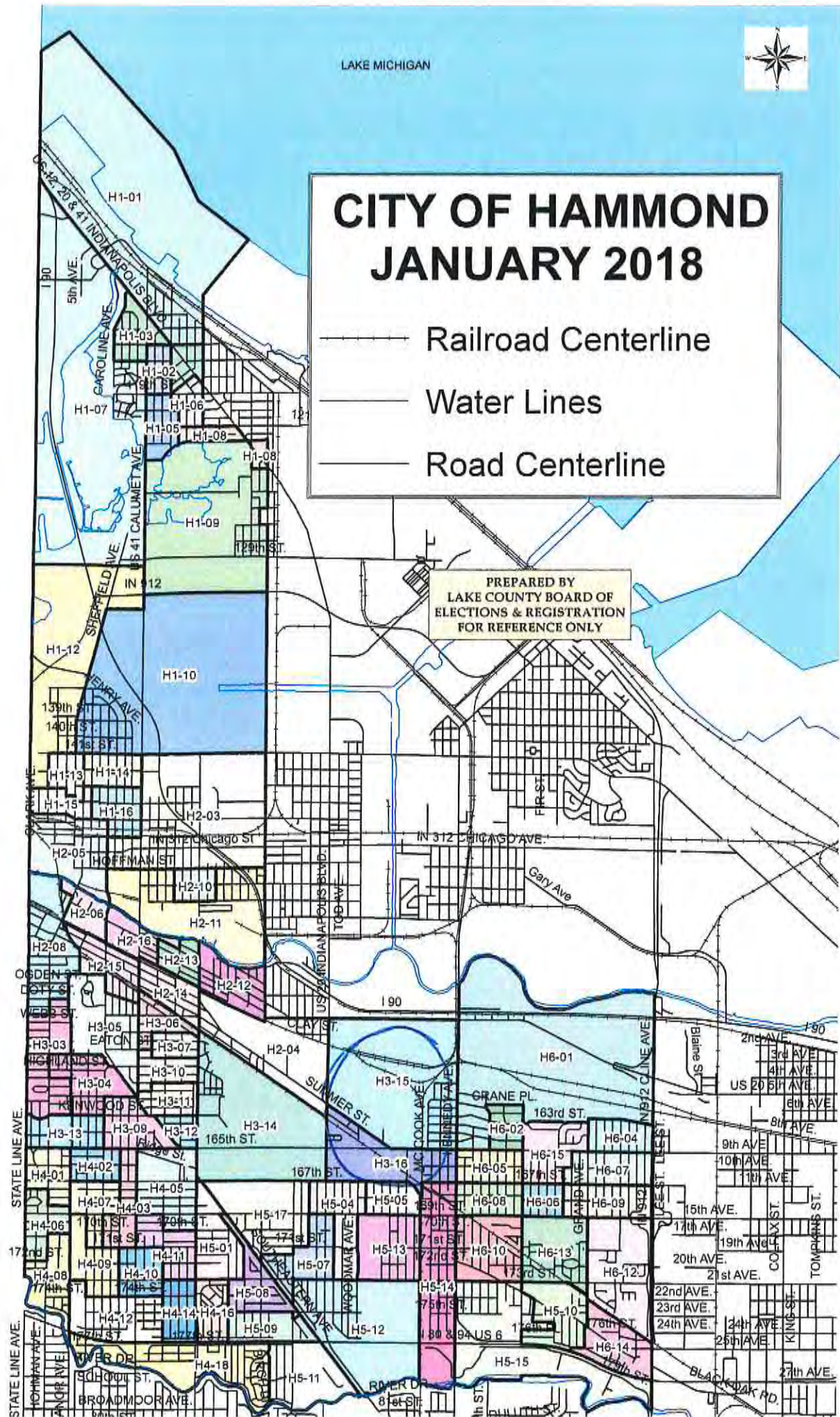
LAKE MICHIGAN



# CITY OF HAMMOND JANUARY 2018

-  Railroad Centerline
-  Water Lines
-  Road Centerline

PREPARED BY  
LAKE COUNTY BOARD OF  
ELECTIONS & REGISTRATION  
FOR REFERENCE ONLY



11-01-2017

HAMD 4	600	\$ 4,140.00								
H4 - 01	426	Merged with H4 - 02, H4 - 06 = 1368 Voters								
H4 - 02	429	Merged with H4 - 01, H4 - 06 = 1368 Voters								
H4 - 03	475	Merged with H4 - 07 = 1013 Voters								
H4 - 06	513	Merged with H4 - 01, H4 - 02 = 1368 Voters								
H4 - 07	538	Merged with H4 - 03 = 1013 Voters								
H4 - 08	400	Merged with H4 - 09 = 957 Voters								
H4 - 09	557	Merged with H4 - 08 = 957 Voters								
H4 - 10	547	Merged with H4 - 12 = 1362 Voters								
H4 - 14	587	Merged with H4 - 16 = 1157 Voters								
H4 - 16	570	Merged with H4 - 14 = 1157 Voters								
PCT	VOTERS	CONG	SEN	HSE	COMM	COUN	TWP	SCHOOL	TOWN	DIST
H4-01	426	1	1	1	3	1	NOR	Hammond	Hammond	4
H4-02	429	1	1	1	3	1	NOR	Hammond	Hammond	4
H4-03	475	1	1	1	3	1	NOR	Hammond	Hammond	4
H4-05	670	1	1	1	3	1	NOR	Hammond	Hammond	4
H4-06	513	1	1	1	3	1	NOR	Hammond	Hammond	4
H4-07	538	1	1	1	3	1	NOR	Hammond	Hammond	4
H4-11	613	1	1	1	3	1	NOR	Hammond	Hammond	4
H4-08	400	1	1	12	3	1	NOR	Hammond	Hammond	4
H4-09	557	1	1	12	3	1	NOR	Hammond	Hammond	4
H4-10	547	1	1	12	3	1	NOR	Hammond	Hammond	4
H4-12	815	1	1	12	3	1	NOR	Hammond	Hammond	4
H4-14	587	1	1	12	3	1	NOR	Hammond	Hammond	4
H4-16	570	1	1	12	3	1	NOR	Hammond	Hammond	4
H4-18	947	1	1	12	3	1	NOR	Hammond	Hammond	4



# PRECINCT SUMMARY STATEMENT

(IEC-8)

State Form 13332 (R7/7-06)

Indiana Election Commission (IC 3-11-1.5-15) Name of County LAKE

**INSTRUCTIONS:** See Indiana Code 3-11-1.5-25 for periods during which precinct boundary changes may NOT take effect.  
 Indiana Code 3-11-1.5-15 requires that a county include the following items in a proposed precinct establishment order submitted to the Indiana Election Division:

1. A map of each precinct to be established by the proposed order. A county may submit these maps in electronic form.
2. A description of the boundaries of each precinct to be established by the proposed order that identifies any census blocks located entirely within the precinct.
3. An estimated number of voters in each precinct to be established by the proposed order, based on the registration records maintained by the county voter registration office.
4. A statement designating a polling place for the precinct that complies with the polling place accessibility requirements.
5. Any additional information required by rules adopted by the Indiana Election Commission under IC 4-22-2.

### General Precinct Information

1. Name Of Proposed Precinct: H4-6      2. Is this a new precinct?  Yes  No      3. Election Division & STFID Number (To Be Completed By Election Division)

4. District Information  
 Congressional 1      Indiana Senate 1      Indiana House 1

5. Number Of Active Voters (IC 3-5-2-1.7): 1368      6. Number Of Inactive Voters: 99      7. Number Of Registered Voters (Must Equal Total Of Active And Inactive Voters): 1467

8. Total Number Of Precincts In The County If Submission Is Approved

9. Date Of County Executive's Adopted Order: \_\_\_\_\_      10. Date Of First Election After Precincts Are Approved: NOV. 6, 2018

11. Precincts Affected By This Proposed Order (Complete a Precinct Summary Statement for each precinct. Please note that when changing boundaries of one precinct you will need to complete a separate IEC-8 for any other precinct affected by the change.)  
H4-6, H4-2 & H4-1

12. List Any Attached Documents (i.e. map 6 of 20 maps, etc.)  
**CENSUS BLOCK LISTING AND MAPS**

Does any portion of the newly established precinct split or divide any of the following?	Yes	No
13. School Corporation District Boundary		X
14. City or Town Boundary		X
15. City or Town Council District Boundary		X
16. Census Block Boundary		X
17. Other (Please Describe)		X

### Method of Voting

18.  Optical Scan Ballot Card     Electronic     Combination (Please Specify): \_\_\_\_\_

19. What is the designated location and address for the polling place for this precinct?  
ST. DEMETRIUS GREEK Church  
7021 HOHMAN AVE  
HAMMOND IN

(NOTE: This designation of a polling place remains in effect until later action by the county executive under state law.)

### Precinct Change Reason

21. Briefly state the reason for the precinct change. (Attach additional sheet if necessary.)  
Combine H4-6, H4-1, & H4-2

### Additional Information

22. Name and Contact Information Of County Election Staff Person Who Prepared This Form:  
**GENNY GASPAROVIC 219-755-3812**

23. Does the county have access to Geographic Information System (GIS)?  Yes  No  
 Name and Contact Information Of County GIS Staff: **Annette Mellady 219-755-3795**

24. Does the county use Census Tiger files?  Yes  No

### State Office Use Only

25. Type Of Geographic Files Used by County (If Known By Staff Of The Indiana Election Division Or Office Of Census Data)

P18

GEOID10

HAMMOND  
PRECINCT 4-06

180890215002006  
180890215002007  
180890215002008  
180890215002009  
180890215002013  
180890215002017  
180890215002018  
180890215002020  
180890215002021  
180890215002022  
180890215002023  
180890215002024  
180890215002025  
180890215002027  
180890215002028  
180890215002029  
180890215002030  
180890215003001  
180890215003002  
180890215003003  
180890215003004  
180890215003005  
180890215003006  
180890215003007  
180890215003008  
180890215003009  
180890215003010  
180890215003011  
180890215003012  
180890215003013  
180890215003014  
180890215003015  
180890215003016  
180890215003017  
180890215003018  
180890215003034  
180890215003035

---

P18

GEOID10

---

HAMMOND  
PRECINCT 4-02

180890214002017  
180890214002018  
180890214002019  
180890214002020  
180890214002023  
180890214002024  
180890214002025  
180890214002026  
180890214003002  
180890214003003  
180890214003004  
180890214003005  
180890214003006  
180890214003007  
180890214003008  
180890214003016  
180890215001029

---

P18

GEOID10

---




HAMMOND  
PRECINCT 4-01

180890215001017  
180890215001018  
180890215001019  
180890215001020  
180890215001021  
180890215001022  
180890215001023  
180890215001024  
180890215001025  
180890215001026  
180890215001027  
180890215001028  
180890215001030  
180890215001031  
180890215001032  
180890215001033  
180890215001034  
180890215001035  
180890215001036  
180890215002001  
180890215002002  
180890215002003  
180890215002004  
180890215002005  
180890215002010  
180890215002011  
180890215002012  
180890215002014  
180890215002015  
180890215002016  
180890215002019

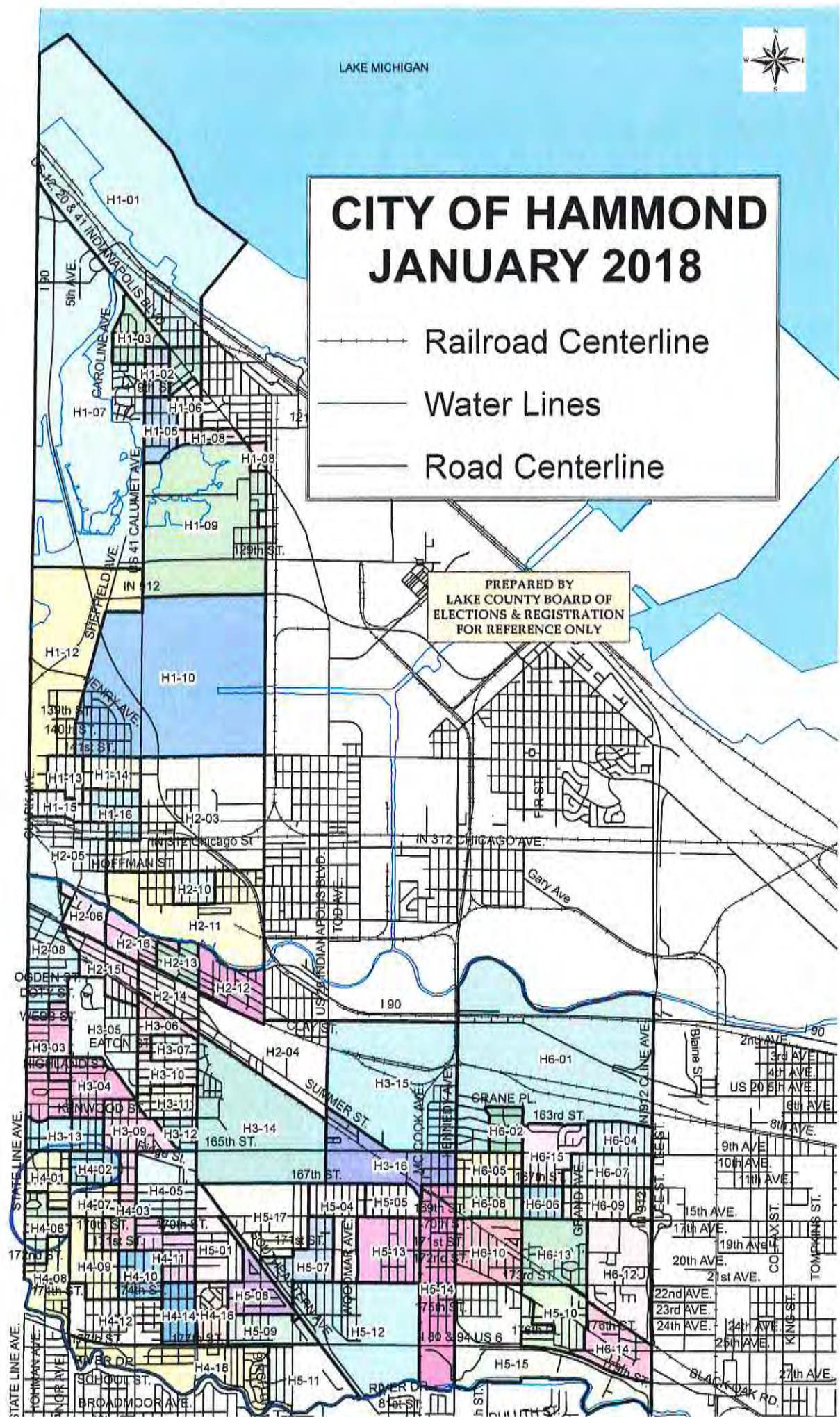
LAKE MICHIGAN



# CITY OF HAMMOND JANUARY 2018

-  Railroad Centerline
-  Water Lines
-  Road Centerline

PREPARED BY  
LAKE COUNTY BOARD OF  
ELECTIONS & REGISTRATION  
FOR REFERENCE ONLY





# PRECINCT SUMMARY STATEMENT

(IEC-8)

State Form 13332 (R7/7-06)

Indiana Election Commission (IC 3-11-1.5-15) Name of County LAKE

**INSTRUCTIONS:** See Indiana Code 3-11-1.5-25 for periods during which precinct boundary changes may NOT take effect.  
 Indiana Code 3-11-1.5-15 requires that a county include the following items in a proposed precinct establishment order submitted to the Indiana Election Division:

1. A map of each precinct to be established by the proposed order. A county may submit these maps in electronic form.
2. A description of the boundaries of each precinct to be established by the proposed order that identifies any census blocks located entirely within the precinct.
3. An estimated number of voters in each precinct to be established by the proposed order, based on the registration records maintained by the county voter registration office.
4. A statement designating a polling place for the precinct that complies with the polling place accessibility requirements.
5. Any additional information required by rules adopted by the Indiana Election Commission under IC 4-22-2.

### General Precinct Information

1. Name Of Proposed Precinct <u>H4-7</u>		2. Is this a new precinct? <input checked="" type="checkbox"/> Yes <input type="checkbox"/> No	3. Election Division & STFD Number (To Be Completed By Election Division)
4. District Information Congressional <u>1</u> Indiana Senate <u>1</u> Indiana House <u>1</u>			
5. Number Of Active Voters (IC 3-5-2-1.7) <u>1013</u>	6. Number Of Inactive Voters <u>121</u>	7. Number Of Registered Voters (Must Equal Total Of Active And Inactive Voters) <u>1134</u>	
8. Total Number Of Precincts In The County If Submission Is Approved Voting Precincts _____ Non-Voting Precincts _____			
9. Date Of County Executive's Adopted Order		10. Date Of First Election After Precincts Are Approved <u>NOV. 6, 2018</u>	
11. Precincts Affected By This Proposed Order (Complete a Precinct Summary Statement for each precinct. Please note that when changing boundaries of one precinct you will need to complete a separate IEC-8 for any other precinct affected by the change.) <u>H4-7 &amp; H4-3</u>			
12. List Any Attached Documents (i.e. map 6 of 20 maps, etc.)			

### CENSUS BLOCK LISTING AND MAPS

Does any portion of the newly established precinct split or divide any of the following?	Yes	No
13. School Corporation District Boundary		X
14. City or Town Boundary		X
15. City or Town Council District Boundary		X
16. Census Block Boundary		X
17. Other (Please Describe)		X

### Method of Voting

18.  Optical Scan Ballot Card  Electronic  Combination (Please Specify): \_\_\_\_\_

19. What is the designated location and address for the polling place for this precinct?  
ENGINEERING FOR KIDS  
649 MULBERRY ST  
HAMMOND IN

(NOTE: This designation of a polling place remains in effect until later action by the county executive under state law.)

20. Does this polling place meet Indiana's polling place accessibility requirements?  Yes  No

### Precinct Change Reason

21. Briefly state the reason for the precinct change. (Attach additional sheet if necessary)  
- COMBINE H4-7 & H4-3

### Additional Information

22. Name and Contact Information Of County Election Staff Person Who Prepared This Form:  
**GENNY GASPAROVIC 219-755-3812**

23. Does the county have access to Geographic Information System (GIS)?  Yes  No  
 Name and Contact Information Of County GIS Staff: **Annette Mellady 219-755-3795**

24. Does the county use Census Tiger files?  Yes  No

### State Office Use Only

25. Type Of Geographic Files Used by County (If Known By Staff Of The Indiana Election Division Or Office Of Census Data)



---

**HAMMOND**  
**PRECINCT 4-07**

180890214003009  
180890214003012  
180890214003013  
180890214003014  
180890214003015  
180890214003017  
180890214003018  
180890214003019  
180890214003020  
180890214003021  
180890214003024  
180890214003025  
180890214003026  
180890214003028  
180890215002000  
180890216003001  
180890216003002  
180890216003004  
180890216003005  
180890216003006  
180890216003007  
180890216003008  
180890216003010  
180890216003013  
180890216003014  
180890216003018

---

P18

GEOID10

---




HAMMOND  
PRECINCT 4-03

180890214002021  
180890214002022  
180890214003000  
180890214003001  
180890214003010  
180890214003011  
180890214003022  
180890214003023  
180890216001000  
180890216001001  
180890216001002  
180890216003000  
180890216003003

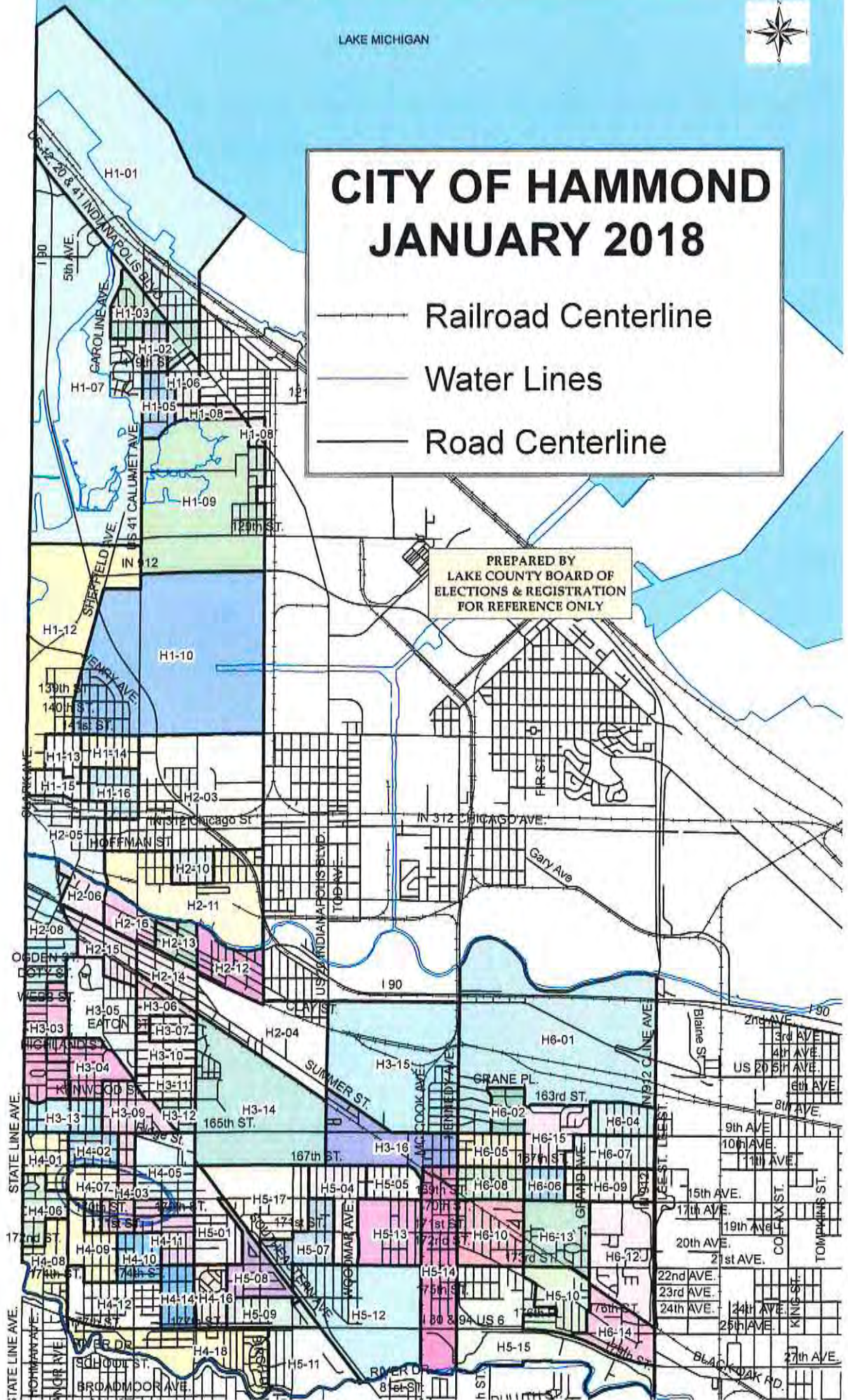
LAKE MICHIGAN



# CITY OF HAMMOND JANUARY 2018

-  Railroad Centerline
-  Water Lines
-  Road Centerline

PREPARED BY  
LAKE COUNTY BOARD OF  
ELECTIONS & REGISTRATION  
FOR REFERENCE ONLY





# PRECINCT SUMMARY STATEMENT

(IEC-8)

State Form 13332 (R7/7-06)

Indiana Election Commission (IC 3-11-1.5-15) Name of County LAKE

**INSTRUCTIONS:** See Indiana Code 3-11-1.5-25 for periods during which precinct boundary changes may NOT take effect.  
 Indiana Code 3-11-1.5-15 requires that a county include the following items in a proposed precinct establishment order submitted to the Indiana Election Division:

1. A map of each precinct to be established by the proposed order. A county may submit these maps in electronic form.
2. A description of the boundaries of each precinct to be established by the proposed order that identifies any census blocks located entirely within the precinct.
3. An estimated number of voters in each precinct to be established by the proposed order, based on the registration records maintained by the county voter registration office.
4. A statement designating a polling place for the precinct that complies with the polling place accessibility requirements.
5. Any additional information required by rules adopted by the Indiana Election Commission under IC 4-22-2.

### General Precinct Information

1. Name Of Proposed Precinct <u>H4-9</u>	2. Is this a new precinct? <input checked="" type="checkbox"/> Yes <input type="checkbox"/> No	3. Election Division & STFID Number (To Be Completed By Election Division)
---------------------------------------------	---------------------------------------------------------------------------------------------------	-------------------------------------------------------------------------------

4. District Information  
 Congressional 1 Indiana Senate 1 Indiana House 12

5. Number Of Active Voters (IC 3-5-2-1.7) <u>957</u>	6. Number Of Inactive Voters <u>111</u>	7. Number Of Registered Voters (Must Equal Total Of Active And Inactive Voters) <u>1068</u>
---------------------------------------------------------	--------------------------------------------	------------------------------------------------------------------------------------------------

8. Total Number Of Precincts In The County If Submission Is Approved  
 Voting Precincts \_\_\_\_\_ Non-Voting Precincts \_\_\_\_\_

9. Date Of County Executive's Adopted Order	10. Date Of First Election After Precincts Are Approved <u>NOV. 6, 2018</u>
---------------------------------------------	--------------------------------------------------------------------------------

11. Precincts Affected By This Proposed Order (Complete a Precinct Summary Statement for each precinct. Please note that when changing boundaries of one precinct you will need to complete a separate IEC-8 for any other precinct affected by the change.)  
H4-9 & H4-8

12. List Any Attached Documents (i.e. map 6 of 20 maps, etc.)  
**CENSUS BLOCK LISTING AND MAPS**

Does any portion of the newly established precinct split or divide any of the following?	Yes	No
13. School Corporation District Boundary		X
14. City or Town Boundary		X
15. City or Town Council District Boundary		X
16. Census Block Boundary		X
17. Other (Please Describe)		X

### Method of Voting

18.  Optical Scan Ballot Card  Electronic  Combination (Please Specify): \_\_\_\_\_

19. What is the designated location and address for the polling place for this precinct?  
THOMAS EDISON SCHOOL  
7025 MADISON AVE  
HAMMOND IN  
 (NOTE: This designation of a polling place remains in effect until later action by the county executive under state law.)

20. Does this polling place meet Indiana's polling place accessibility requirements?  Yes  No

### Precinct Change Reason

21. Briefly state the reason for the precinct change. (Attach additional sheet if necessary.)  
- combine H4-9 & H4-8

### Additional Information

22. Name and Contact Information Of County Election Staff Person Who Prepared This Form:  
**GENNY GASPAROVIC 219-755-3812**

23. Does the county have access to Geographic Information System (GIS)?  Yes  No  
 Name and Contact Information Of County GIS Staff: **Annette Mellady 219-755-3795**

24. Does the county use Census Tiger files?  Yes  No

### State Office Use Only

25. Type Of Geographic Files Used by County (If Known By Staff Of The Indiana Election Division Or Office Of Census Data)

---

P18

GEOID10

---

HAMMOND  
PRECINCT 4-09

180890214003027  
180890215002026  
180890215003000  
180890216001003  
180890216001008  
180890216001009  
180890216002000  
180890216002001  
180890216002002  
180890216003009  
180890216003011  
180890216003012  
180890216003015  
180890216003016  
180890216003017  
180890216003019  
180890216003020  
180890216003021  
180890216003022  
180890216003023

---

P18

GEOID10

---




HAMMOND  
PRECINCT 4-08

180890215003019  
180890215003020  
180890215003021  
180890215003022  
180890215003023  
180890215003024  
180890215003025  
180890215003026  
180890215003027  
180890215003028  
180890215003029  
180890215003030  
180890215003031  
180890215003032  
180890215003033  
180890215003036  
180890215003037  
180890215003038  
180890215003039  
180890215003040  
180890215003041  
180890215003042

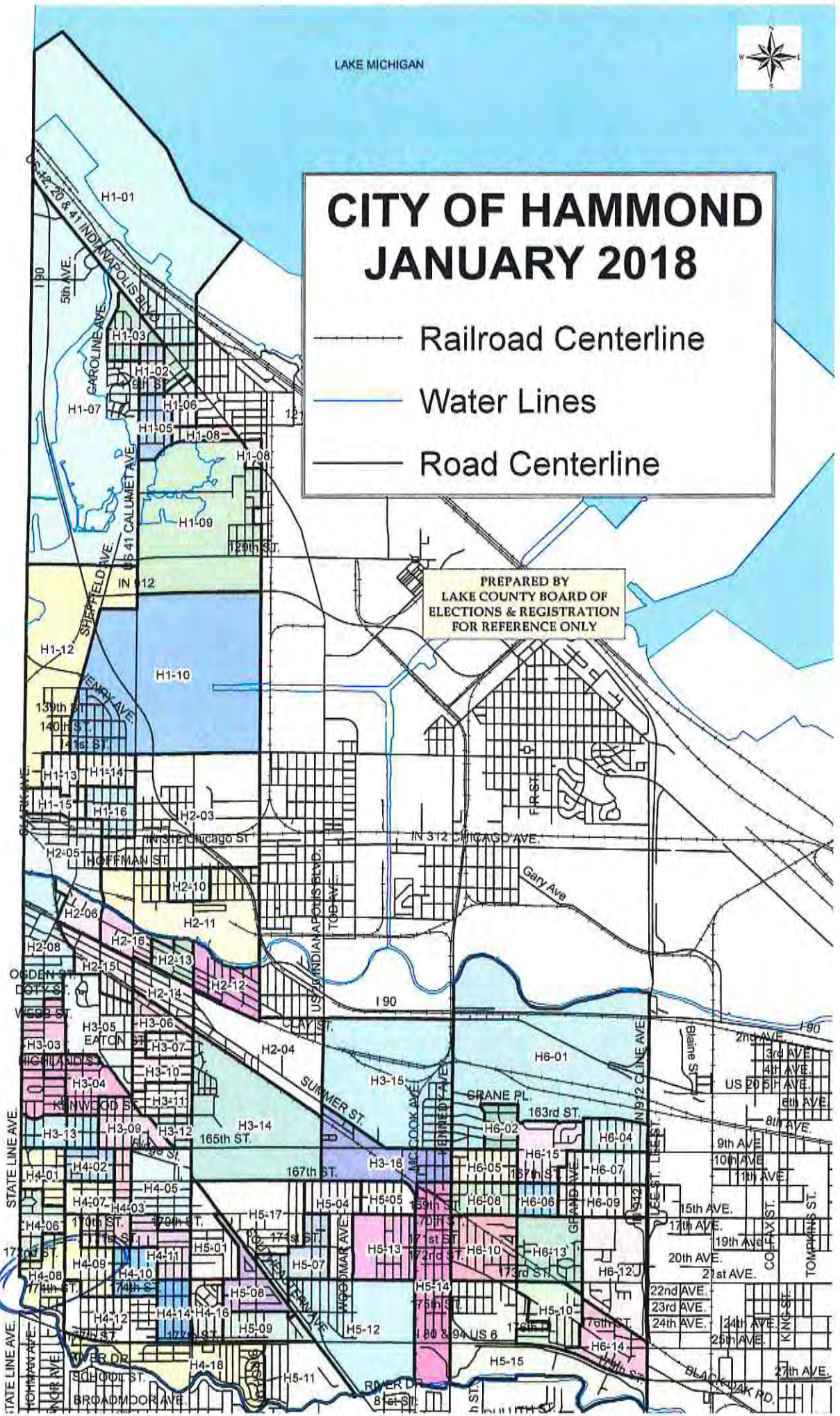
LAKE MICHIGAN



# CITY OF HAMMOND JANUARY 2018

-  Railroad Centerline
-  Water Lines
-  Road Centerline

PREPARED BY  
LAKE COUNTY BOARD OF  
ELECTIONS & REGISTRATION  
FOR REFERENCE ONLY





# PRECINCT SUMMARY STATEMENT

(IEC-8)

State Form 13332 (R7/7-06)

Indiana Election Commission (IC 3-11-1.5-15) Name of County LAKE

**INSTRUCTIONS:** See Indiana Code 3-11-1.5-25 for periods during which precinct boundary changes may NOT take effect. Indiana Code 3-11-1.5-15 requires that a county include the following items in a proposed precinct establishment order submitted to the Indiana Election Division:

1. A map of each precinct to be established by the proposed order. A county may submit these maps in electronic form.
2. A description of the boundaries of each precinct to be established by the proposed order that identifies any census blocks located entirely within the precinct.
3. An estimated number of voters in each precinct to be established by the proposed order, based on the registration records maintained by the county voter registration office.
4. A statement designating a polling place for the precinct that complies with the polling place accessibility requirements.
5. Any additional information required by rules adopted by the Indiana Election Commission under IC 4-22-2.

### General Precinct Information

1. Name Of Proposed Precinct <u>H 4-12</u>	2. Is this a new precinct? <input checked="" type="checkbox"/> Yes <input type="checkbox"/> No	3. Election Division & STFID Number (To Be Completed By Election Division)
-----------------------------------------------	---------------------------------------------------------------------------------------------------	-------------------------------------------------------------------------------

4. District Information  
 Congressional 1 Indiana Senate 1 Indiana House 12

5. Number Of Active Voters (IC 3-5-2-1.7) <u>1362</u>	6. Number Of Inactive Voters <u>127</u>	7. Number Of Registered Voters (Must Equal Total Of Active And Inactive Voters) <u>1489</u>
----------------------------------------------------------	--------------------------------------------	------------------------------------------------------------------------------------------------

8. Total Number Of Precincts In The County If Submission Is Approved

Voting Precincts	Non-Voting Precincts
------------------	----------------------

9. Date Of County Executive's Adopted Order	10. Date Of First Election After Precincts Are Approved <u>NOV 6, 2018</u>
---------------------------------------------	-------------------------------------------------------------------------------

11. Precincts Affected By This Proposed Order (Complete a Precinct Summary Statement for each precinct. Please note that when changing boundaries of one precinct you will need to complete a separate IEC-8 for any other precinct affected by the change.)  
H 4-12 & H 4-10

12. List Any Attached Documents (i.e. map 6 of 20 maps, etc.)  
**CENSUS BLOCK LISTING AND MAPS**

Does any portion of the newly established precinct split or divide any of the following?	Yes	No
13. School Corporation District Boundary		X
14. City or Town Boundary		X
15. City or Town Council District Boundary		X
16. Census Block Boundary		X
17. Other (Please Describe)		X

### Method of Voting

18.  Optical Scan Ballot Card  Electronic  Combination (Please Specify): \_\_\_\_\_

19. What is the designated location and address for the polling place for this precinct?  
Unity Church  
1740 River DR  
HAMMOND IN

(NOTE: This designation of a polling place remains in effect until later action by the county executive under state law.)

20. Does this polling place meet Indiana's polling place accessibility requirements?  Yes  No

### Precinct Change Reason

21. Briefly state the reason for the precinct change. (Attach additional sheet if necessary.)  
Combine H 4-12 & H 4-10

### Additional Information

22. Name and Contact Information Of County Election Staff Person Who Prepared This Form:  
**GENNY GASPAROVIC 219-755-3812**

23. Does the county have access to Geographic Information System (GIS)?  Yes  No  
Name and Contact Information Of County GIS Staff: **Annette Mellady 219-755-3795**

24. Does the county use Census Tiger files?  Yes  No

### State Office Use Only

25. Type Of Geographic Files Used by County (If Known By Staff Of The Indiana Election Division Or Office Of Census Data)



P18

GEOID10

HAMMOND  
PRECINCT 4-12

180890216001012  
180890216001013  
180890216001014  
180890216001015  
180890216001016  
180890216001017  
180890216001018  
180890216001019  
180890216001020  
180890216002003  
180890216002004  
180890216002005  
180890216002006  
180890216002008  
180890216002009  
180890216002010  
180890216002011  
180890216002012  
180890216002013  
180890216002014  
180890216002015  
180890217001000  
180890217001001  
180890217001002  
180890217001003  
180890217001004  
180890217001005  
180890217001022  
180890217001023  
180890217005006  
180890217005007  
180890217005008  
180890217005009  
180890217005010  
180890217005011

---

P18

GEOID10

---




HAMMOND  
PRECINCT 4-10

180890216001004  
180890216001005  
180890216001006  
180890216001007  
180890216001010  
180890216001011  
180890217005001  
180890217005002  
180890217005003  
180890217005004  
180890217005005

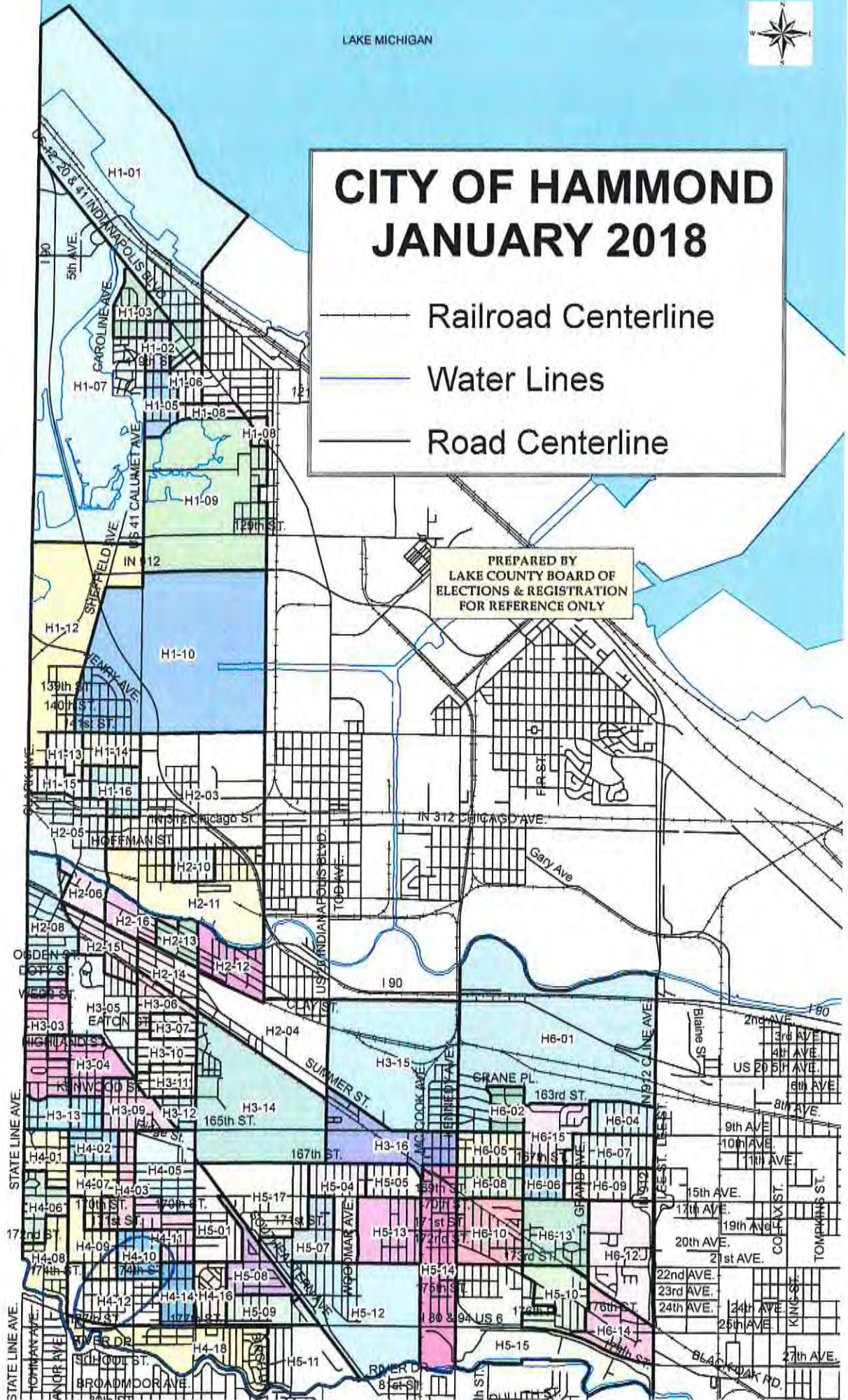
LAKE MICHIGAN



# CITY OF HAMMOND JANUARY 2018

-  Railroad Centerline
-  Water Lines
-  Road Centerline

PREPARED BY  
LAKE COUNTY BOARD OF  
ELECTIONS & REGISTRATION  
FOR REFERENCE ONLY





# PRECINCT SUMMARY STATEMENT

(IEC-8)

State Form 13332 (R7/7-06)

Indiana Election Commission (IC 3-11-1.5-15) Name of County LAKE

**INSTRUCTIONS:** See Indiana Code 3-11-1.5-25 for periods during which precinct boundary changes may NOT take effect.  
 Indiana Code 3-11-1.5-15 requires that a county include the following items in a proposed precinct establishment order submitted to the Indiana Election Division:  
 1. A map of each precinct to be established by the proposed order. A county may submit these maps in electronic form.  
 2. A description of the boundaries of each precinct to be established by the proposed order that identifies any census blocks located entirely within the precinct.  
 3. An estimated number of voters in each precinct to be established by the proposed order, based on the registration records maintained by the county voter registration office.  
 4. A statement designating a polling place for the precinct that complies with the polling place accessibility requirements.  
 5. Any additional information required by rules adopted by the Indiana Election Commission under IC 4-22-2.

### General Precinct Information

1. Name Of Proposed Precinct <u>H4-14</u>		2. Is this a new precinct? <input checked="" type="checkbox"/> Yes <input type="checkbox"/> No	3. Election Division & STFID Number (To Be Completed By Election Division)
4. District Information Congressional <u>1</u> Indiana Senate <u>1</u> Indiana House <u>12</u>			
5. Number Of Active Voters (IC 3-5-2-1.7) <u>1157</u>	6. Number Of Inactive Voters <u>114</u>	7. Number Of Registered Voters (Must Equal Total Of Active And Inactive Voters) <u>1271</u>	
8. Total Number Of Precincts In The County If Submission Is Approved Voting Precincts _____ Non-Voting Precincts _____			
9. Date Of County Executive's Adopted Order		10. Date Of First Election After Precincts Are Approved <u>NOV. 6, 2018</u>	
11. Precincts Affected By This Proposed Order (Complete a Precinct Summary Statement for each precinct. Please note that when changing boundaries of one precinct you will need to complete a separate IEC-8 for any other precinct affected by the change.) <u>H4-14 &amp; H4-16</u>			
12. List Any Attached Documents (i.e. map 6 of 20 maps, etc.)			

### CENSUS BLOCK LISTING AND MAPS

Does any portion of the newly established precinct split or divide any of the following?	Yes	No
13. School Corporation District Boundary		X
14. City or Town Boundary		X
15. City or Town Council District Boundary		X
16. Census Block Boundary		X
17. Other (Please Describe)		X

### Method of Voting

18.  Optical Scan Ballot Card  Electronic  Combination (Please Specify): \_\_\_\_\_

19. What is the designated location and address for the polling place for this precinct?  
FRANK O BANNON ELEM SCHOOL  
1317 173<sup>RD</sup> ST  
HAMMOND IN

(NOTE: This designation of a polling place remains in effect until later action by the county executive under state law.)

### Precinct Change Reason

21. Briefly state the reason for the precinct change. (Attach additional sheet if necessary.)  
- combine H4-14 & H4-16

### Additional Information

22. Name and Contact Information Of County Election Staff Person Who Prepared This Form:  
GENNY GASPAROVIC 219-755-3812

23. Does the county have access to Geographic Information System (GIS)?  Yes  No  
 Name and Contact Information Of County GIS Staff: Annette Mellady 219-755-3795

24. Does the county use Census Tiger files?  Yes  No

### State Office Use Only

25. Type Of Geographic Files Used by County (If Known By Staff Of The Indiana Election Division Or Office Of Census Data)

P18

GEOID10

HAMMOND  
PRECINCT 4-14

180890217003000  
180890217003001  
180890217003002  
180890217003003  
180890217003004  
180890217003005  
180890217003006  
180890217003007  
180890217003008  
180890217003009  
180890217003010  
180890217003011  
180890217003012  
180890217003013

---

P18

GEOID10

---




HAMMOND  
PRECINCT 4-16

180890217002004  
180890217002005  
180890217002006  
180890217002007  
180890217002008  
180890217002009  
180890217002010  
180890217002011  
180890217002012  
180890217002013  
180890217002014  
180890217002015  
180890217002020  
180890217002021  
180890218003001  
180890218003002  
180890218003008  
180890218003009  
180890218003010  
180890218003011  
180890218003012  
180890218003013  
180890218003014  
180890218003015  
180890218003016

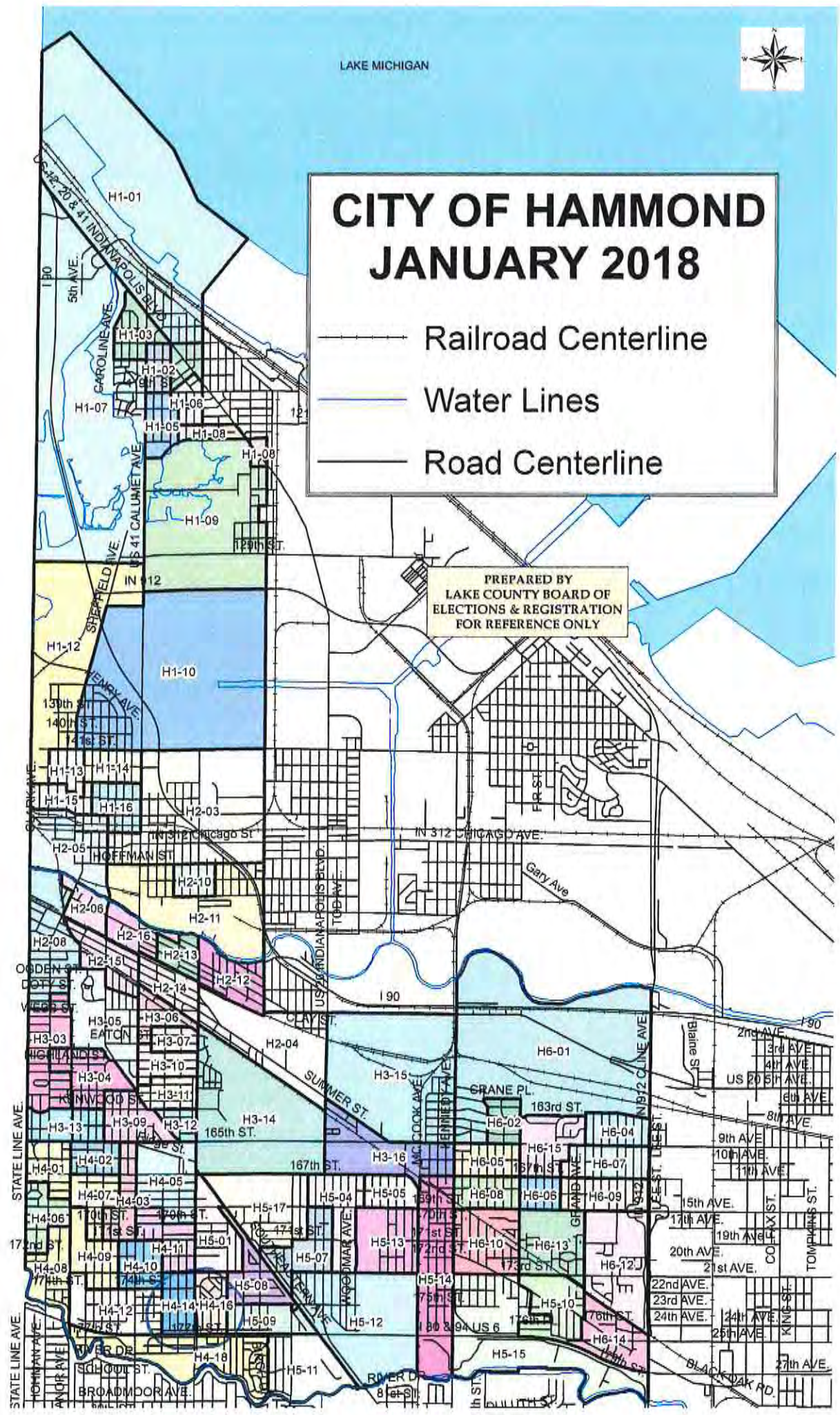
LAKE MICHIGAN



# CITY OF HAMMOND JANUARY 2018

-  Railroad Centerline
-  Water Lines
-  Road Centerline

PREPARED BY  
LAKE COUNTY BOARD OF  
ELECTIONS & REGISTRATION  
FOR REFERENCE ONLY









# PRECINCT SUMMARY STATEMENT

(IEC-8)

State Form 13332 (R7/7-06)

Indiana Election Commission (IC 3-11-1.5-15) Name of County LAKE

**INSTRUCTIONS:** See Indiana Code 3-11-1.5-25 for periods during which precinct boundary changes may NOT take effect.  
 Indiana Code 3-11-1.5-15 requires that a county include the following items in a proposed precinct establishment order submitted to the Indiana Election Division:

1. A map of each precinct to be established by the proposed order. A county may submit these maps in electronic form.
2. A description of the boundaries of each precinct to be established by the proposed order that identifies any census blocks located entirely within the precinct.
3. An estimated number of voters in each precinct to be established by the proposed order, based on the registration records maintained by the county voter registration office.
4. A statement designating a polling place for the precinct that complies with the polling place accessibility requirements.
5. Any additional information required by rules adopted by the Indiana Election Commission under IC 4-22-2.

### General Precinct Information

1. Name Of Proposed Precinct <u>H5-8</u>		2. Is this a new precinct? <input checked="" type="checkbox"/> Yes <input type="checkbox"/> No	3. Election Division & STFID Number (To Be Completed By Election Division)
4. District Information Congressional <u>1</u> Indiana Senate <u>1</u> Indiana House <u>12</u>			
5. Number Of Active Voters (IC 3-5-2-1.7) <u>1303</u>	6. Number Of Inactive Voters <u>131</u>	7. Number Of Registered Voters (Must Equal Total Of Active And Inactive Voters) <u>1434</u>	
8. Total Number Of Precincts In The County If Submission Is Approved Voting Precincts _____ Non-Voting Precincts _____			
9. Date Of County Executive's Adopted Order		10. Date Of First Election After Precincts Are Approved <u>NOV 6, 2018</u>	
11. Precincts Affected By This Proposed Order (Complete a Precinct Summary Statement for each precinct. Please note that when changing boundaries of one precinct you will need to complete a separate IEC-8 for any other precinct affected by the change.) <u>H5-8, H5-9, &amp; H5-11</u>			
12. List Any Attached Documents (i.e. map 6 of 20 maps, etc.)			

### CENSUS BLOCK LISTING AND MAPS

Does any portion of the newly established precinct split or divide any of the following?	Yes	No
13. School Corporation District Boundary		X
14. City or Town Boundary		X
15. City or Town Council District Boundary		X
16. Census Block Boundary		X
17. Other (Please Describe)		X

### Method of Voting

18.  Optical Scan Ballot Card  Electronic  Combination (Please Specify): \_\_\_\_\_

19. What is the designated location and address for the polling place for this precinct?  
Hammond Fire Station #7  
1545 173rd ST  
HAMMOND IN

(NOTE: This designation of a polling place remains in effect until later action by the county executive under state law.)

### Precinct Change Reason

21. Briefly state the reason for the precinct change. (Attach additional sheet if necessary.)  
- Combine H5-8, H5-9 & H5-11

### Additional Information

22. Name and Contact Information Of County Election Staff Person Who Prepared This Form:  
**GENNY GASPAROVIC 219-755-3812**

23. Does the county have access to Geographic Information System (GIS)?  Yes  No  
 Name and Contact Information Of County GIS Staff: **Annette Mellady 219-755-3795**

24. Does the county use Census Tiger files?  Yes  No

### State Office Use Only

25. Type Of Geographic Files Used by County (If Known By Staff Of The Indiana Election Division Or Office Of Census Data)

---

P18

GEOID10

---

HAMMOND  
PRECINCT 5-08

180890213002026  
180890213003003  
180890213003004  
180890213003009  
180890213003010  
180890213003029  
180890218001006  
180890218001007  
180890218001008  
180890218001009  
180890218001010  
180890218001011  
180890218001012  
180890218001013  
180890218001014  
180890218001015  
180890218001016  
180890218001017  
180890218001018  
180890218001019  
180890218001020  
180890218001021  
180890218001022  
180890218001023  
180890218001024  
180890218001025  
180890218001026  
180890218002003  
180890218003000  
180890218003003  
180890218003004  
180890218003005  
180890218003006  
180890218003007  
180890218003017

P18

GEOID10

HAMMOND  
PRECINCT 5-09

180890217002000  
180890217002001  
180890217002002  
180890217002003  
180890217002016  
180890217002017  
180890218002004  
180890218002005  
180890218002006  
180890218002007  
180890218002008  
180890218002009  
180890218002010  
180890218002011  
180890218002012  
180890218002013

P18

GEOID10

---




HAMMOND  
PRECINCT 5-11

180890218004001  
180890218004002  
180890218004005  
180890218004006  
180890218004009  
180890218004010  
180890218004011  
180890218004012  
180890218004013  
180890218004016  
180890218004017  
180890218004018  
180890218004028

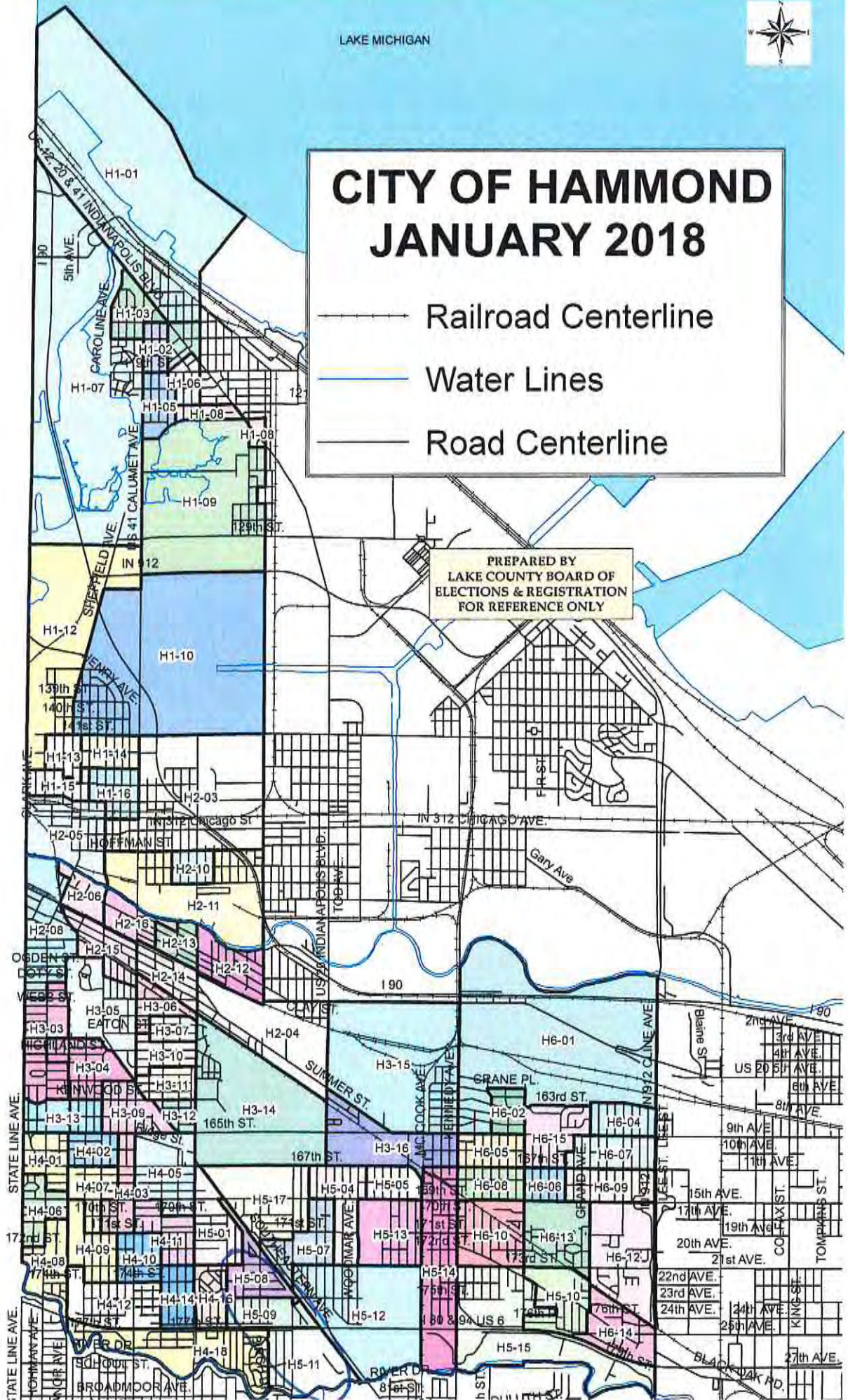
LAKE MICHIGAN



# CITY OF HAMMOND JANUARY 2018

-  Railroad Centerline
-  Water Lines
-  Road Centerline

PREPARED BY  
LAKE COUNTY BOARD OF  
ELECTIONS & REGISTRATION  
FOR REFERENCE ONLY





# PRECINCT SUMMARY STATEMENT

(IEC-8)

State Form 13332 (R7/7-06)

Indiana Election Commission (IC 3-11-1.5-15) Name of County LAKE

**INSTRUCTIONS:** See Indiana Code 3-11-1.5-25 for periods during which precinct boundary changes may NOT take effect.  
 Indiana Code 3-11-1.5-15 requires that a county include the following items in a proposed precinct establishment order submitted to the Indiana Election Division:

1. A map of each precinct to be established by the proposed order. A county may submit these maps in electronic form.
2. A description of the boundaries of each precinct to be established by the proposed order that identifies any census blocks located entirely within the precinct.
3. An estimated number of voters in each precinct to be established by the proposed order, based on the registration records maintained by the county voter registration office.
4. A statement designating a polling place for the precinct that complies with the polling place accessibility requirements.
5. Any additional information required by rules adopted by the Indiana Election Commission under IC 4-22-2.

### General Precinct Information

1. Name Of Proposed Precinct <u>H5-12</u>		2. Is this a new precinct? <input checked="" type="checkbox"/> Yes <input type="checkbox"/> No	3. Election Division & STFID Number (To Be Completed By Election Division)
4. District Information Congressional <u>1</u> Indiana Senate <u>1</u> Indiana House <u>1</u>			
5. Number Of Active Voters (IC 3-5-2-1.7) <u>1169</u>	6. Number Of Inactive Voters <u>67</u>	7. Number Of Registered Voters (Must Equal Total Of Active And Inactive Voters) <u>1236</u>	
8. Total Number Of Precincts In The County If Submission Is Approved Voting Precincts _____ Non-Voting Precincts _____			
9. Date Of County Executive's Adopted Order		10. Date Of First Election After Precincts Are Approved <u>NOV. 6, 2018</u>	
11. Precincts Affected By This Proposed Order (Complete a Precinct Summary Statement for each precinct. Please note that when changing boundaries of one precinct you will need to complete a separate IEC-8 for any other precinct affected by the change.) <u>H5-12 &amp; H5-7</u>			
12. List Any Attached Documents (i.e. map 6 of 20 maps, etc.)			

### CENSUS BLOCK LISTING AND MAPS

Does any portion of the newly established precinct split or divide any of the following?	Yes	No
13. School Corporation District Boundary		X
14. City or Town Boundary		X
15. City or Town Council District Boundary		X
16. Census Block Boundary		X
17. Other (Please Describe)		X

### Method of Voting

18.  Optical Scan Ballot Card  Electronic  Combination (Please Specify): \_\_\_\_\_

19. What is the designated location and address for the polling place for this precinct?  
WOODMARR UNITED METHODIST CHURCH  
17390 NORTHCOTE AVE  
HAMMOND IN

(NOTE: This designation of a polling place remains in effect until later action by the county executive under state law.)

### Precinct Change Reason

21. Briefly state the reason for the precinct change. (Attach additional sheet if necessary.)  
Combine H5-12 & H5-7

### Additional Information

22. Name and Contact Information Of County Election Staff Person Who Prepared This Form:  
GENNY GASPAROVIC 219-755-3812

23. Does the county have access to Geographic Information System (GIS)?  Yes  No  
 Name and Contact Information Of County GIS Staff: Annette Mellady 219-755-3795

24. Does the county use Census Tiger files?  Yes  No

### State Office Use Only

25. Type Of Geographic Files Used by County (If Known By Staff Of The Indiana Election Division Or Office Of Census Data)

P18

GEOID10

HAMMOND  
PRECINCT 5-12

180890209003013  
180890209003014  
180890209003015  
180890209003019  
180890209003020  
180890209003021  
180890209003022  
180890209003023  
180890209003024  
180890209003025  
180890209003026  
180890209003027  
180890209003028  
180890209003029  
180890209003030  
180890209003031  
180890209003032  
180890218001000  
180890218001001  
180890218001002  
180890218001003  
180890218001027  
180890218002000  
180890218002001  
180890218002002  
180890218002014  
180890218004000  
180890218004007  
180890218004008  
180890218004029  
180890218004030  
180890218004031

P18

GEOID10

HAMMOND  
PRECINCT 5-07




180890209003004  
180890209003005  
180890209003006  
180890209003007  
180890209003012  
180890213001024  
180890213001025  
180890213001026  
180890213001027  
180890213001028  
180890213001029  
180890213002011  
180890213002012  
180890213002013  
180890213002014  
180890213002015  
180890213002016  
180890213002017  
180890213002018  
180890213002019  
180890213002021  
180890213002022  
180890213002023  
180890213002024  
180890213002025  
180890218001004  
180890218001005



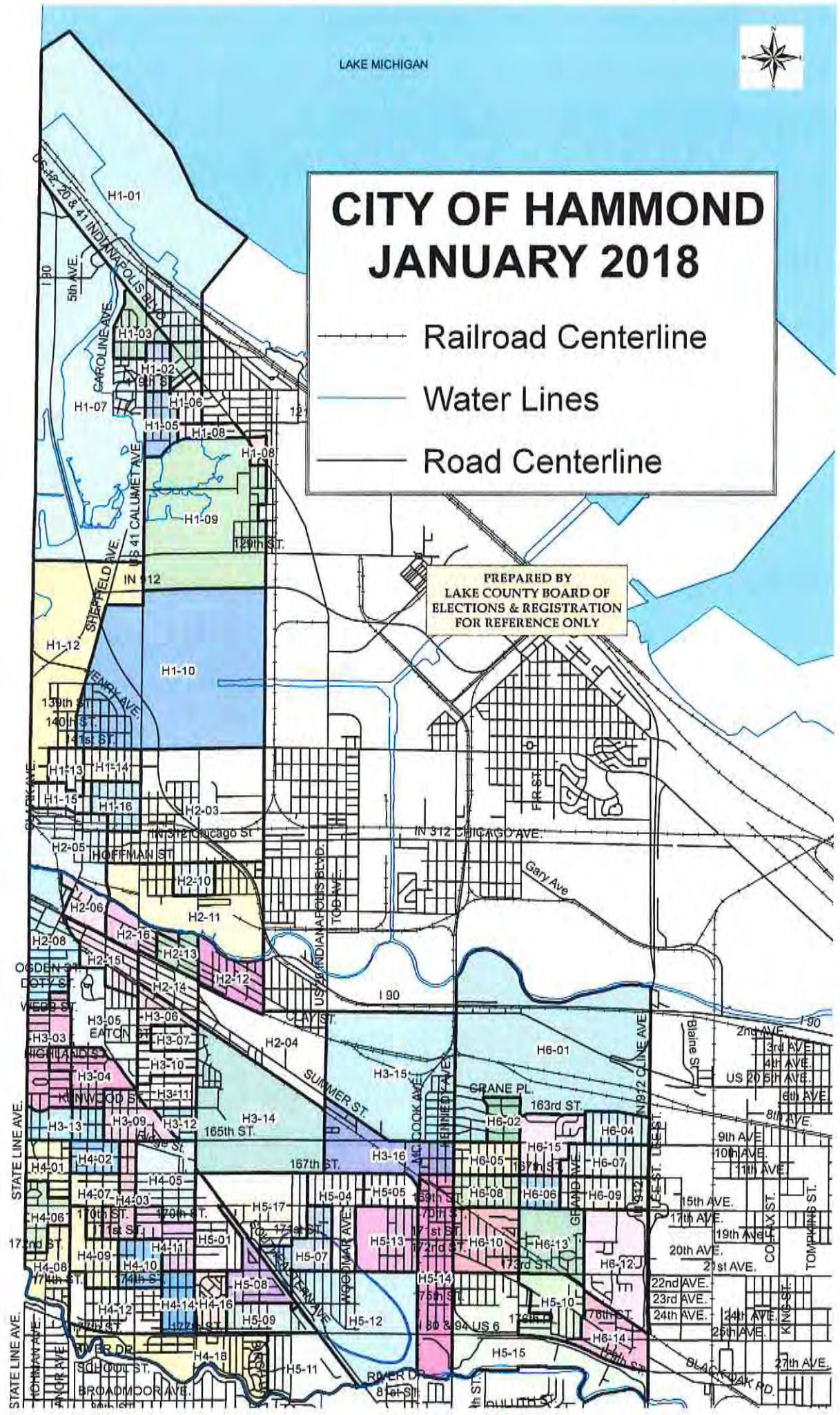
LAKE MICHIGAN



# CITY OF HAMMOND JANUARY 2018

-  Railroad Centerline
-  Water Lines
-  Road Centerline

PREPARED BY  
LAKE COUNTY BOARD OF  
ELECTIONS & REGISTRATION  
FOR REFERENCE ONLY





# PRECINCT SUMMARY STATEMENT

(IEC-8)

State Form 13332 (R7/7-06)

Indiana Election Commission (IC 3-11-1.5-15) Name of County LAKE

**INSTRUCTIONS:** See Indiana Code 3-11-1.5-25 for periods during which precinct boundary changes may NOT take effect. Indiana Code 3-11-1.5-15 requires that a county include the following items in a proposed precinct establishment order submitted to the Indiana Election Division:

1. A map of each precinct to be established by the proposed order. A county may submit these maps in electronic form.
2. A description of the boundaries of each precinct to be established by the proposed order that identifies any census blocks located entirely within the precinct.
3. An estimated number of voters in each precinct to be established by the proposed order, based on the registration records maintained by the county voter registration office.
4. A statement designating a polling place for the precinct that complies with the polling place accessibility requirements.
5. Any additional information required by rules adopted by the Indiana Election Commission under IC 4-22-2.

### General Precinct Information

1. Name Of Proposed Precinct <u>H5-13</u>		2. Is this a new precinct? <input checked="" type="checkbox"/> Yes <input type="checkbox"/> No	3. Election Division & STFID Number <i>(To Be Completed By Election Division)</i>
4. District Information Congressional <u>1</u> Indiana Senate <u>1</u> Indiana House <u>1</u>			
5. Number Of Active Voters (IC 3-5-2-1.7) <u>906</u>	6. Number Of Inactive Voters <u>74</u>	7. Number Of Registered Voters (Must Equal Total Of Active And Inactive Voters) <u>980</u>	
8. Total Number Of Precincts In The County If Submission Is Approved Voting Precincts _____ Non-Voting Precincts _____			
9. Date Of County Executive's Adopted Order		10. Date Of First Election After Precincts Are Approved <u>NOV. 6, 2018</u>	
11. Precincts Affected By This Proposed Order (Complete a Precinct Summary Statement for each precinct. Please note that when changing boundaries of one precinct you will need to complete a separate IEC-8 for any other precinct affected by the change.) <u>H5-13 &amp; H5-5</u>			

12. List Any Attached Documents (i.e. map 6 of 20 maps, etc.)

### CENSUS BLOCK LISTING AND MAPS

Does any portion of the newly established precinct split or divide any of the following?	Yes	No
13. School Corporation District Boundary		X
14. City or Town Boundary		X
15. City or Town Council District Boundary		X
16. Census Block Boundary		X
17. Other (Please Describe)		X

### Method of Voting

18.  Optical Scan Ballot Card  Electronic  Combination (Please Specify): \_\_\_\_\_

19. What is the designated location and address for the polling place for this precinct?  
NATIONAL GUARD ARMORY  
2530 173rd ST  
HAMMOND IN

(NOTE: This designation of a polling place remains in effect until later action by the county executive under state law.)

### Precinct Change Reason

21. Briefly state the reason for the precinct change. (Attach additional sheet if necessary.)  
COMBINE H5-13 & H5-5

### Additional Information

22. Name and Contact Information Of County Election Staff Person Who Prepared This Form:  
GENNY GASPAROVIC 219-755-3812

23. Does the county have access to Geographic Information System (GIS)?  Yes  No  
Name and Contact Information Of County GIS Staff: Annette Mellady 219-755-3795

24. Does the county use Census Tiger files?  Yes  No

### State Office Use Only

25. Type Of Geographic Files Used by County (If Known By Staff Of The Indiana Election Division Or Office Of Census Data)

---

P18

GEOID10

---

HAMMOND  
PRECINCT 5-13

180890209002000  
180890209002001  
180890209002002  
180890209002003  
180890209002004  
180890209002005  
180890209002006  
180890209002007  
180890209002008  
180890209002009  
180890209002010  
180890209002011  
180890209002012  
180890209002013  
180890209003000

P18

GEOID10




HAMMOND  
PRECINCT 5-05

180890209001016  
180890209001017  
180890209001036  
180890209001037  
180890209001038  
180890209001039  
180890209001040  
180890209001041  
180890209001042  
180890209001043  
180890209001044  
180890209001045  
180890209001046  
180890209001047  
180890209001048  
180890209001049  
180890209001050  
180890209001051  
180890209001052  
180890209001053  
180890209001054  
180890209001059  
180890209001060  
180890209001061  
180890209001062  
180890209001063  
180890209001064  
180890209001065  
180890209001066  
180890209001067  
180890209001068

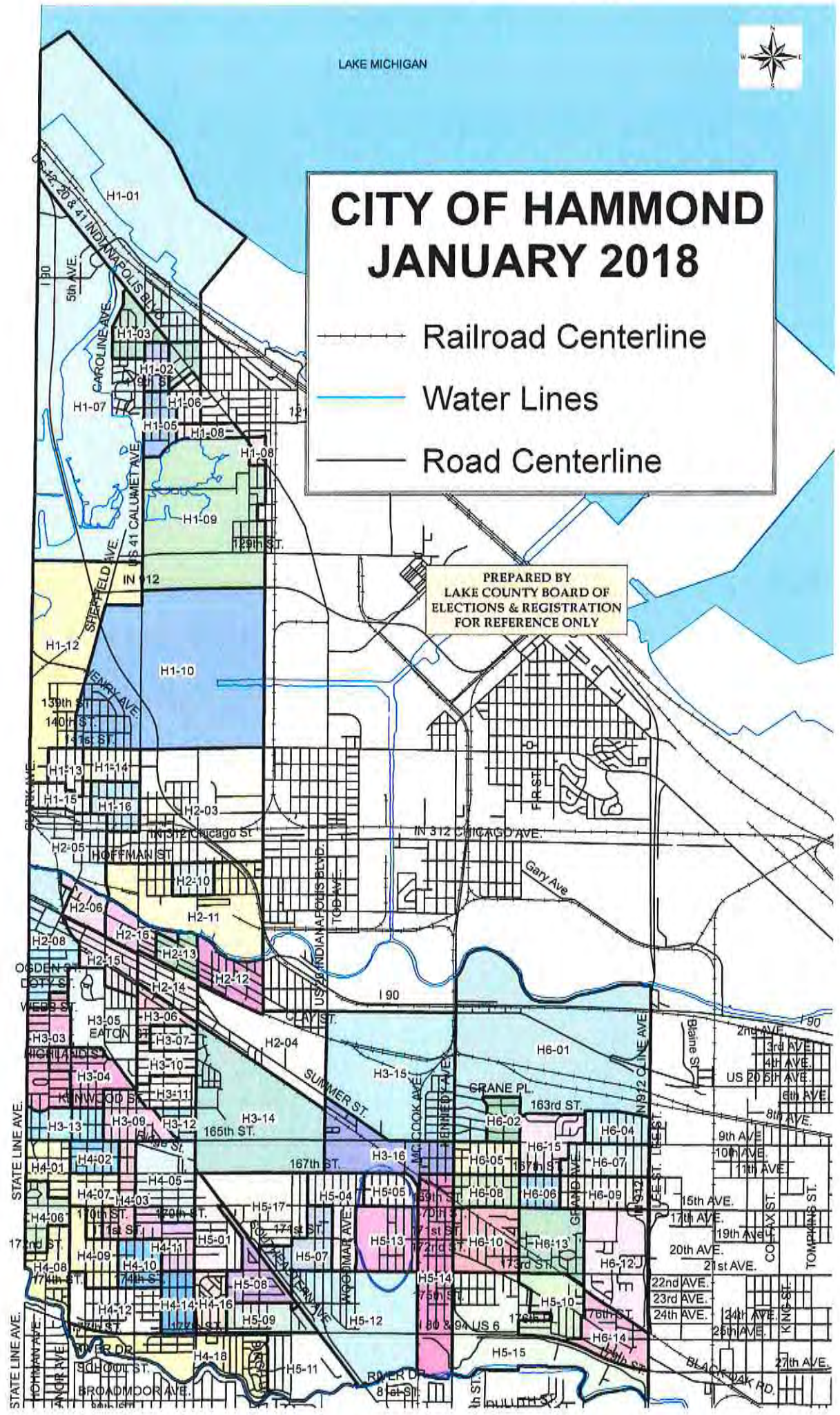
LAKE MICHIGAN



# CITY OF HAMMOND JANUARY 2018

-  Railroad Centerline
-  Water Lines
-  Road Centerline

PREPARED BY  
LAKE COUNTY BOARD OF  
ELECTIONS & REGISTRATION  
FOR REFERENCE ONLY





# PRECINCT SUMMARY STATEMENT

(IEC-8)

State Form 13332 (R7/7-06)

Indiana Election Commission (IC 3-11-1.5-15) Name of County LAKE

**INSTRUCTIONS:** See Indiana Code 3-11-1.5-25 for periods during which precinct boundary changes may NOT take effect.  
 Indiana Code 3-11-1.5-15 requires that a county include the following items in a proposed precinct establishment order submitted to the Indiana Election Division:

1. A map of each precinct to be established by the proposed order. A county may submit these maps in electronic form.
2. A description of the boundaries of each precinct to be established by the proposed order that identifies any census blocks located entirely within the precinct.
3. An estimated number of voters in each precinct to be established by the proposed order, based on the registration records maintained by the county voter registration office.
4. A statement designating a polling place for the precinct that complies with the polling place accessibility requirements.
5. Any additional information required by rules adopted by the Indiana Election Commission under IC 4-22-2.

### General Precinct Information

1. Name Of Proposed Precinct <u>H5-15</u>		2. Is this a new precinct? <input checked="" type="checkbox"/> Yes <input type="checkbox"/> No	3. Election Division & STFID Number (To Be Completed By Election Division)
4. District Information Congressional <u>1</u> Indiana Senate <u>1</u> Indiana House <u>1</u>			
5. Number Of Active Voters (IC 3-5-2-1.7) <u>1209</u>	6. Number Of Inactive Voters <u>63</u>	7. Number Of Registered Voters (Must Equal Total Of Active And Inactive Voters) <u>1272</u>	
8. Total Number Of Precincts In The County If Submission Is Approved Voting Precincts _____ Non-Voting Precincts _____			
9. Date Of County Executive's Adopted Order		10. Date Of First Election After Precincts Are Approved <u>NOV. 6, 2018</u>	
11. Precincts Affected By This Proposed Order (Complete a Precinct Summary Statement for each precinct. Please note that when changing boundaries of one precinct you will need to complete a separate IEC-8 for any other precinct affected by the change.) <u>H5-15 &amp; H5-10</u>			
12. List Any Attached Documents (i.e. map 6 of 20 maps, etc.)			

### CENSUS BLOCK LISTING AND MAPS

Does any portion of the newly established precinct split or divide any of the following?	Yes	No
13. School Corporation District Boundary		X
14. City or Town Boundary		X
15. City or Town Council District Boundary		X
16. Census Block Boundary		X
17. Other (Please Describe)		X

### Method of Voting

18.  Optical Scan Ballot Card  Electronic  Combination (Please Specify): \_\_\_\_\_

19. What is the designated location and address for the polling place for this precinct?  
Jean Sheppard Center  
3031 MAHONEY DR  
HAMMOND IN

(NOTE: This designation of a polling place remains in effect until later action by the county executive under state law.)

### Precinct Change Reason

21. Briefly state the reason for the precinct change. (Attach additional sheet if necessary.)  
Combine H5-15 & H5-10

### Additional Information

22. Name and Contact Information Of County Election Staff Person Who Prepared This Form:  
GENNY GASPAROVIC 219-755-3812

23. Does the county have access to Geographic Information System (GIS)?  Yes  No  
 Name and Contact Information Of County GIS Staff: Annette Mellady 219-755-3795

24. Does the county use Census Tiger files?  Yes  No

### State Office Use Only

25. Type Of Geographic Files Used by County (If Known By Staff Of The Indiana Election Division Or Office Of Census Data)

HAMMOND  
PRECINCT 5-15

180890211002008  
180890211004000  
180890211004001  
180890211004002  
180890211004003  
180890211004004  
180890211004005  
180890211004006  
180890211004007  
180890211004008  
180890211004009  
180890211004010  
180890211004011  
180890211004012  
180890211004013  
180890211004014  
180890211004015  
180890211004016  
180890211004017  
180890211004018  
180890211004019  
180890211004020  
180890211004021  
180890211004022  
180890211004023  
180890211004024  
180890211004025  
180890211004026  
180890211004027  
180890211004028  
180890211004029  
180890211004030  
180890211004032  
180890211004033  
180890211004034  
180890220004005  
180890220004006

P18

GEOID10

---

HAMMOND  
PRECINCT 5-10




180890220004001  
180890220004002  
180890220004003  
180890220004004  
180890220004007  
180890220004008  
180890220004009  
180890220004010  
180890220004011  
180890220004013



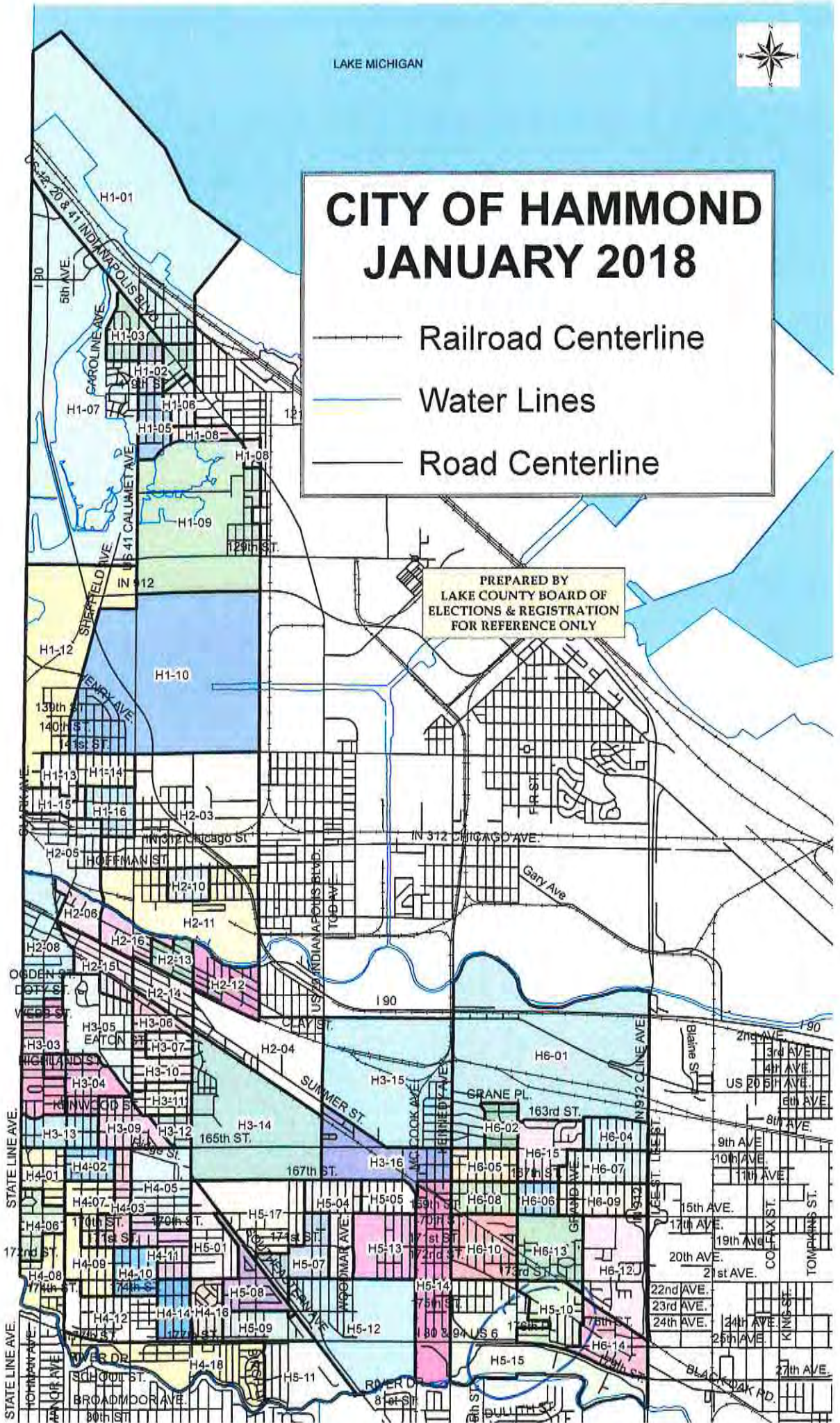
LAKE MICHIGAN



# CITY OF HAMMOND JANUARY 2018

-  Railroad Centerline
-  Water Lines
-  Road Centerline

PREPARED BY  
LAKE COUNTY BOARD OF  
ELECTIONS & REGISTRATION  
FOR REFERENCE ONLY





# PRECINCT SUMMARY STATEMENT

(IEC-8)

State Form 13332 (R7/7-06)

Indiana Election Commission (IC 3-11-1.5-15) Name of County LAKE

**INSTRUCTIONS:** See Indiana Code 3-11-1.5-25 for periods during which precinct boundary changes may NOT take effect.  
 Indiana Code 3-11-1.5-15 requires that a county include the following items in a proposed precinct establishment order submitted to the Indiana Election Division:

1. A map of each precinct to be established by the proposed order. A county may submit these maps in electronic form.
2. A description of the boundaries of each precinct to be established by the proposed order that identifies any census blocks located entirely within the precinct.
3. An estimated number of voters in each precinct to be established by the proposed order, based on the registration records maintained by the county voter registration office.
4. A statement designating a polling place for the precinct that complies with the polling place accessibility requirements.
5. Any additional information required by rules adopted by the Indiana Election Commission under IC 4-22-2.

### General Precinct Information

1. Name Of Proposed Precinct <u>H 5-17</u>		2. Is this a new precinct? <input checked="" type="checkbox"/> Yes <input type="checkbox"/> No	3. Election Division & STFID Number <i>(To Be Completed By Election Division)</i>
4. District Information Congressional <u>1</u> Indiana Senate <u>1</u> Indiana House <u>1</u>			
5. Number Of Active Voters (IC 3-5-2-1.7) <u>1306</u>	6. Number Of Inactive Voters <u>103</u>	7. Number Of Registered Voters (Must Equal Total Of Active And Inactive Voters) <u>1409</u>	
8. Total Number Of Precincts In The County If Submission Is Approved Voting Precincts _____ Non-Voting Precincts _____			
9. Date Of County Executive's Adopted Order		10. Date Of First Election After Precincts Are Approved <u>NOV. 6, 2018</u>	
11. Precincts Affected By This Proposed Order (Complete a Precinct Summary Statement for each precinct. Please note that when changing boundaries of one precinct you will need to complete a separate IEC-8 for any other precinct affected by the change.) <u>H 5-17 &amp; H 5-1</u>			
12. List Any Attached Documents (i.e. map 6 of 20 maps, etc.)			

### CENSUS BLOCK LISTING AND MAPS

Does any portion of the newly established precinct split or divide any of the following?	Yes	No
13. School Corporation District Boundary		X
14. City or Town Boundary		X
15. City or Town Council District Boundary		X
16. Census Block Boundary		X
17. Other (Please Describe)		X

### Method of Voting

18.  Optical Scan Ballot Card  Electronic  Combination (Please Specify): \_\_\_\_\_

19. What is the designated location and address for the polling place for this precinct?  
THOMAS JEFFERSON ELEMENTARY  
6940 NORTHCOTE AVE  
HAMMOND TN

(NOTE: This designation of a polling place remains in effect until later action by the county executive under state law.)

### Precinct Change Reason

21. Briefly state the reason for the precinct change. (Attach additional sheet if necessary.)  
- combine H 5-17 & H 5-1

### Additional Information

22. Name and Contact Information Of County Election Staff Person Who Prepared This Form:  
GENNY GASPAROVIC 219-755-3812

23. Does the county have access to Geographic Information System (GIS)?  Yes  No  
 Name and Contact Information Of County GIS Staff: Annette Mellady 219-755-3795

24. Does the county use Census Tiger files?  Yes  No

### State Office Use Only

25. Type Of Geographic Files Used by County (If Known By Staff Of The Indiana Election Division Or Office Of Census Data)

P18

GEOID10

HAMMOND  
PRECINCT 5-17

180890213001002  
180890213001003  
180890213001004  
180890213001014  
180890213001015  
180890213001016  
180890213001020  
180890213001021  
180890213001022  
180890213001023  
180890213001030  
180890213001031  
180890213002000  
180890213002001  
180890213002002  
180890213002003  
180890213002004  
180890213002005  
180890213002006  
180890213002007  
180890213002008  
180890213002009  
180890213002010  
180890213002020  
180890213003000  
180890213003001  
180890213003002  
180890213003008  
180890213003015  
180890213003016  
180890213003017

P18

GEOID10




HAMMOND  
PRECINCT 5-01

180890213001017  
180890213001019  
180890213003005  
180890213003006  
180890213003007  
180890213003011  
180890213003012  
180890213003013  
180890213003014  
180890213003018  
180890213003019  
180890213003020  
180890213003021  
180890213003022  
180890213003023  
180890213003024  
180890213003025  
180890213003026  
180890213003027  
180890213003028  
180890214004011

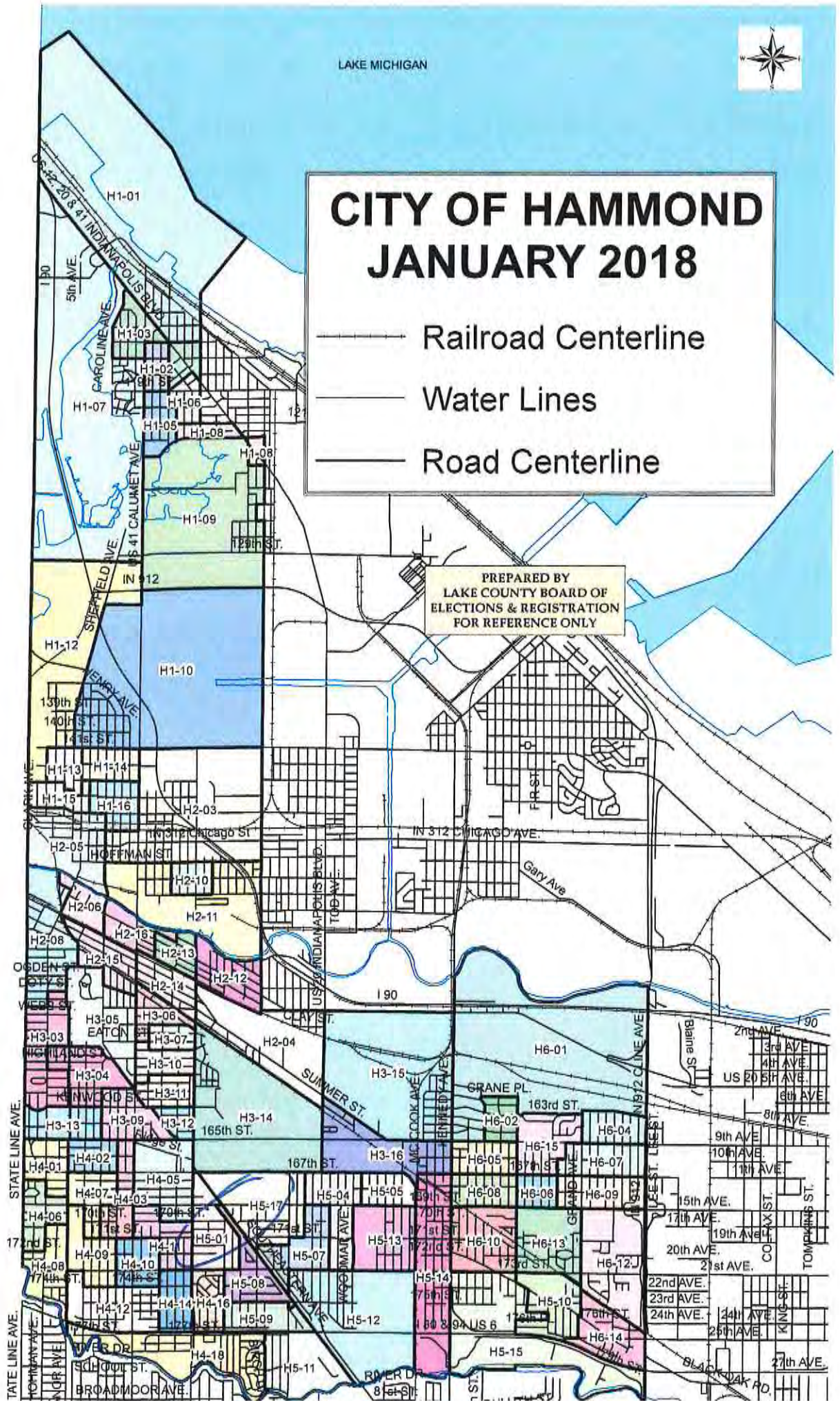
LAKE MICHIGAN



# CITY OF HAMMOND JANUARY 2018

-  Railroad Centerline
-  Water Lines
-  Road Centerline

PREPARED BY  
LAKE COUNTY BOARD OF  
ELECTIONS & REGISTRATION  
FOR REFERENCE ONLY







# PRECINCT SUMMARY STATEMENT

(IEC-8)

State Form 13332 (R7/7-06)

Indiana Election Commission (IC 3-11-1.5-15) Name of County LAKE

- INSTRUCTIONS:** See Indiana Code 3-11-1.5-25 for periods during which precinct boundary changes may NOT take effect. Indiana Code 3-11-1.5-15 requires that a county include the following items in a proposed precinct establishment order submitted to the Indiana Election Division:
1. A map of each precinct to be established by the proposed order. A county may submit these maps in electronic form.
  2. A description of the boundaries of each precinct to be established by the proposed order that identifies any census blocks located entirely within the precinct.
  3. An estimated number of voters in each precinct to be established by the proposed order, based on the registration records maintained by the county voter registration office.
  4. A statement designating a polling place for the precinct that complies with the polling place accessibility requirements.
  5. Any additional information required by rules adopted by the Indiana Election Commission under IC 4-22-2.

### General Precinct Information

1. Name Of Proposed Precinct <u>H6-5</u>		2. Is this a new precinct? <input checked="" type="checkbox"/> Yes <input type="checkbox"/> No	3. Election Division & STFID Number (To Be Completed By Election Division)
4. District Information Congressional <u>1</u> Indiana Senate <u>1</u> Indiana House <u>2</u>			
5. Number Of Active Voters (IC 3-5-2-1.7) <u>881</u>	6. Number Of Inactive Voters <u>74</u>	7. Number Of Registered Voters (Must Equal Total Of Active And Inactive Voters) <u>955</u>	
8. Total Number Of Precincts In The County If Submission Is Approved Voting Precincts _____ Non-Voting Precincts _____			
9. Date Of County Executive's Adopted Order		10. Date Of First Election After Precincts Are Approved <u>NOV. 6, 2018</u>	
11. Precincts Affected By This Proposed Order (Complete a Precinct Summary Statement for each precinct. Please note that when changing boundaries of one precinct you will need to complete a separate IEC-8 for any other precinct affected by the change.) <u>H6-5 &amp; H6-2</u>			
12. List Any Attached Documents (i.e. map 6 of 20 maps, etc.)			

### CENSUS BLOCK LISTING AND MAPS

Does any portion of the newly established precinct split or divide any of the following?	Yes	No
13. School Corporation District Boundary		X
14. City or Town Boundary		X
15. City or Town Council District Boundary		X
16. Census Block Boundary		X
17. Other (Please Describe)		X

### Method of Voting

18.  Optical Scan Ballot Card  Electronic  Combination (Please Specify): \_\_\_\_\_

19. What is the designated location and address for the polling place for this precinct?  
Boilermaker HALL LOCAL #374  
6333 KENNEDY AVE  
HAMMOND IN

(NOTE: This designation of a polling place remains in effect until later action by the county executive under state law.)

### Precinct Change Reason

21. Briefly state the reason for the precinct change. (Attach additional sheet if necessary.)  
- Combine H6-5 & H6-2

### Additional Information

22. Name and Contact Information Of County Election Staff Person Who Prepared This Form:  
GENNY GASPAROVIC 219-755-3812

23. Does the county have access to Geographic Information System (GIS)?  Yes  No  
Name and Contact Information Of County GIS Staff: Annette Mellady 219-755-3795

24. Does the county use Census Tiger files?  Yes  No

### State Office Use Only

25. Type Of Geographic Files Used by County (If Known By Staff Of The Indiana Election Division Or Office Of Census Data)

P18

GEOID10

HAMMOND  
PRECINCT 6-05

180890210003013  
180890210003014  
180890210003016  
180890210003017  
180890210003018  
180890210003019  
180890210003020  
180890210004004  
180890210004005  
180890210004006  
180890210004007  
180890210005000  
180890210005001  
180890210005002  
180890210005003  
180890210005004  
180890210005005



P18

GEOID10




HAMMOND  
PRECINCT 6-02

180890210001015  
180890210001016  
180890210001019  
180890210001028  
180890210003000  
180890210003010  
180890210003011  
180890210003012  
180890210004000  
180890210004001  
180890210004002  
180890210004003

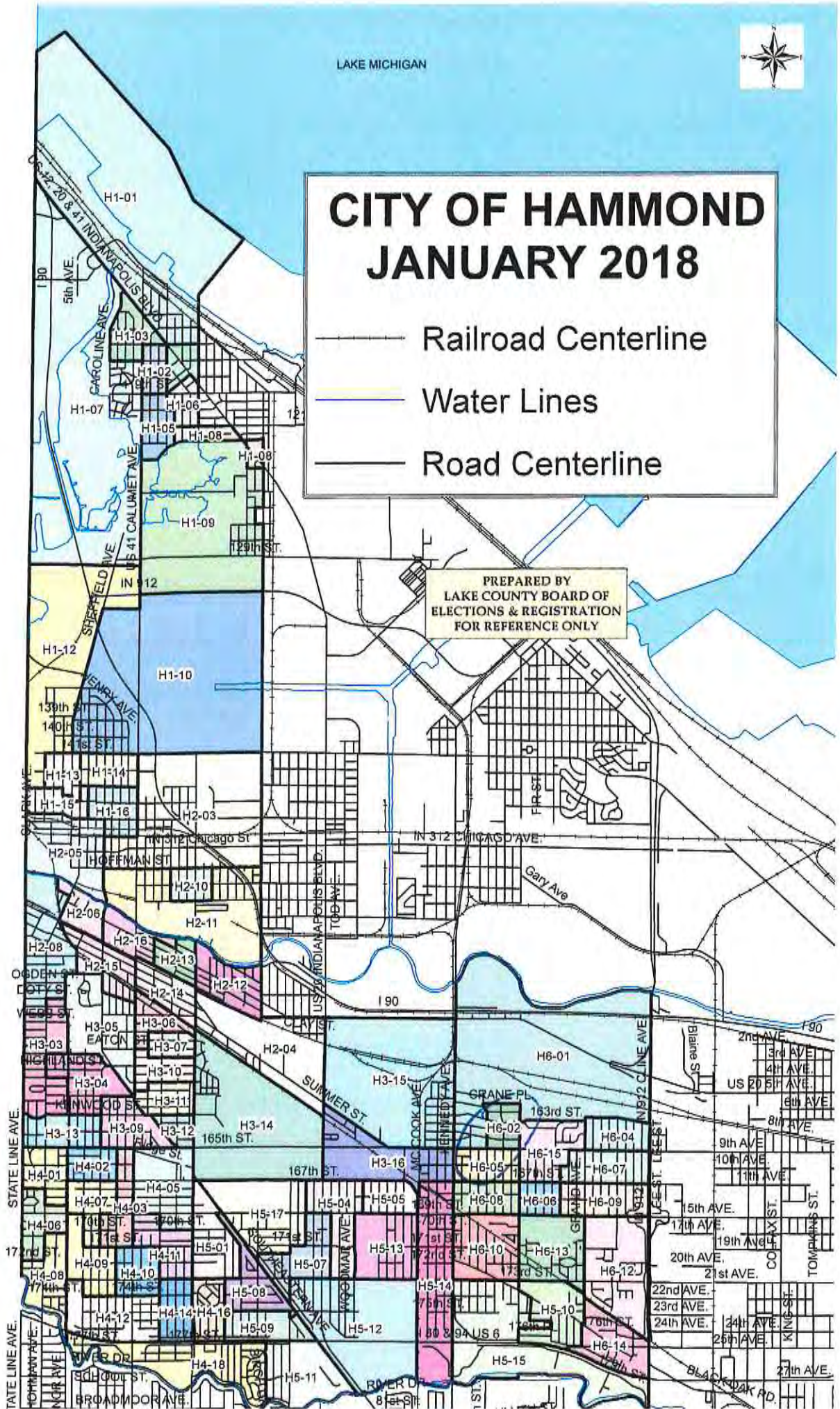
LAKE MICHIGAN



# CITY OF HAMMOND JANUARY 2018

-  Railroad Centerline
-  Water Lines
-  Road Centerline

PREPARED BY  
LAKE COUNTY BOARD OF  
ELECTIONS & REGISTRATION  
FOR REFERENCE ONLY





# PRECINCT SUMMARY STATEMENT

(IEC-8)

State Form 13332 (R7/7-06)

Indiana Election Commission (IC 3-11-1.5-15) Name of County **LAKE**

- INSTRUCTIONS:** See Indiana Code 3-11-1.5-25 for periods during which precinct boundary changes may NOT take effect.
- Indiana Code 3-11-1.5-15 requires that a county include the following items in a proposed precinct establishment order submitted to the Indiana Election Division:
1. A map of each precinct to be established by the proposed order. A county may submit these maps in electronic form.
  2. A description of the boundaries of each precinct to be established by the proposed order that identifies any census blocks located entirely within the precinct.
  3. An estimated number of voters in each precinct to be established by the proposed order, based on the registration records maintained by the county voter registration office.
  4. A statement designating a polling place for the precinct that complies with the polling place accessibility requirements.
  5. Any additional information required by rules adopted by the Indiana Election Commission under IC 4-22-2.

### General Precinct Information

1. Name Of Proposed Precinct <b>H6-8</b>		2. Is this a new precinct? <input checked="" type="checkbox"/> Yes <input type="checkbox"/> No	3. Election Division & STFID Number (To Be Completed By Election Division)
4. District Information Congressional <u>1</u> Indiana Senate <u>1</u> Indiana House <u>2</u>			
5. Number Of Active Voters (IC 3-5-2-1,7) <b>897</b>	6. Number Of Inactive Voters <b>50</b>	7. Number Of Registered Voters (Must Equal Total Of Active And Inactive Voters) <b>947</b>	
8. Total Number Of Precincts In The County If Submission Is Approved Voting Precincts _____ Non-Voting Precincts _____			
9. Date Of County Executive's Adopted Order		10. Date Of First Election After Precincts Are Approved <b>NOV. 6, 2018</b>	
11. Precincts Affected By This Proposed Order (Complete a Precinct Summary Statement for each precinct. Please note that when changing boundaries of one precinct you will need to complete a separate IEC-8 for any other precinct affected by the change.) <b>H6-8 &amp; H6-6</b>			
12. List Any Attached Documents (i.e. map 6 of 20 maps, etc.)			

### CENSUS BLOCK LISTING AND MAPS

Does any portion of the newly established precinct split or divide any of the following?	Yes	No
13. School Corporation District Boundary		X
14. City or Town Boundary		X
15. City or Town Council District Boundary		X
16. Census Block Boundary		X
17. Other (Please Describe)		X

### Method of Voting

18.  Optical Scan Ballot Card  Electronic  Combination (Please Specify): \_\_\_\_\_

19. What is the designated location and address for the polling place for this precinct?  
**BOILER MAKERS HALL LOCAL #374  
6333 KENNEDY AVE  
HAMMOND IN**

(NOTE: This designation of a polling place remains in effect until later action by the county executive under state law.)

### Precinct Change Reason

21. Briefly state the reason for the precinct change. (Attach additional sheet if necessary.)  
**- Combine H6-8 & H6-6**

### Additional Information

22. Name and Contact Information Of County Election Staff Person Who Prepared This Form:  
**GENNY GASPAROVIC 219-755-3812**

23. Does the county have access to Geographic Information System (GIS)?  Yes  No  
Name and Contact Information Of County GIS Staff: **Annette Mellady 219-755-3795**

24. Does the county use Census Tiger files?  Yes  No

25. Type Of Geographic Files Used by County (If Known By Staff Of The Indiana Election Division Or Office Of Census Data)

P18

GEOID10

---

HAMMOND  
PRECINCT 6-08

180890210004008  
180890210004009  
180890210004010  
180890210004011  
180890210005021  
180890210005022  
180890210005023  
180890210005024  
180890210005025  
180890210005026  
180890210005027  
180890210005028  
180890210005029  
180890210005030  
180890210005031  
180890210005033

P18

GEOID10

---




HAMMOND  
PRECINCT 6-06

180890219002021  
180890219002022  
180890219002023  
180890219002024  
180890219002025  
180890219002026  
180890219002027  
180890219002028  
180890219002029  
180890219002030  
180890219002031  
180890219002032  
180890219002033  
180890219002034  
180890219004013  
180890219004014  
180890219004015  
180890219004016  
180890219004017  
180890219004018  
180890219004019  
180890219004020  
180890219004029

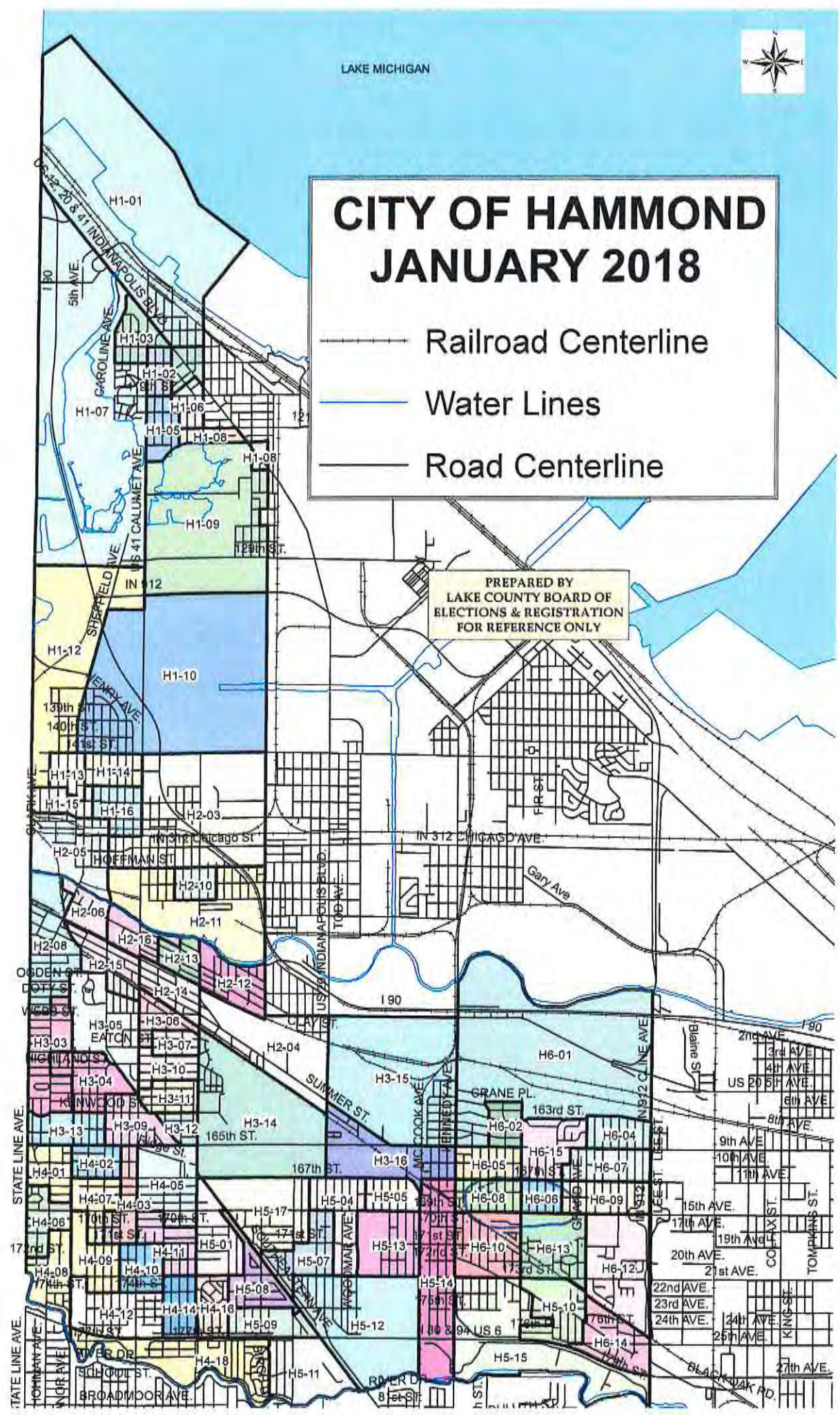
LAKE MICHIGAN



# CITY OF HAMMOND JANUARY 2018

-  Railroad Centerline
-  Water Lines
-  Road Centerline

PREPARED BY  
LAKE COUNTY BOARD OF  
ELECTIONS & REGISTRATION  
FOR REFERENCE ONLY





# PRECINCT SUMMARY STATEMENT

(IEC-8)

State Form 13332 (R7/7-06)

Indiana Election Commission (IC 3-11-1.5-15) Name of County LAKE

**INSTRUCTIONS:** See Indiana Code 3-11-1.5-25 for periods during which precinct boundary changes may NOT take effect. Indiana Code 3-11-1.5-15 requires that a county include the following items in a proposed precinct establishment order submitted to the Indiana Election Division:

1. A map of each precinct to be established by the proposed order. A county may submit these maps in electronic form.
2. A description of the boundaries of each precinct to be established by the proposed order that identifies any census blocks located entirely within the precinct.
3. An estimated number of voters in each precinct to be established by the proposed order, based on the registration records maintained by the county voter registration office.
4. A statement designating a polling place for the precinct that complies with the polling place accessibility requirements.
5. Any additional information required by rules adopted by the Indiana Election Commission under IC 4-22-2.

### General Precinct Information

1. Name Of Proposed Precinct <u>H6-12</u>		2. Is this a new precinct? <input checked="" type="checkbox"/> Yes <input type="checkbox"/> No	3. Election Division & STFID Number (To Be Completed By Election Division)
4. District Information Congressional <u>1</u> Indiana Senate <u>1</u> Indiana House <u>1</u>			
5. Number Of Active Voters (IC 3-5-2-1.7) <u>1235</u>	6. Number Of Inactive Voters <u>89</u>	7. Number Of Registered Voters (Must Equal Total Of Active And Inactive Voters) <u>1324</u>	
8. Total Number Of Precincts In The County If Submission Is Approved Voting Precincts _____ Non-Voting Precincts _____			
9. Date Of County Executive's Adopted Order		10. Date Of First Election After Precincts Are Approved <u>NOV. 6, 2018</u>	
11. Precincts Affected By This Proposed Order (Complete a Precinct Summary Statement for each precinct. Please note that when changing boundaries of one precinct you will need to complete a separate IEC-8 for any other precinct affected by the change.) <u>H6-12 &amp; H6-14</u>			
12. List Any Attached Documents (i.e. map 6 of 20 maps, etc.)			

### CENSUS BLOCK LISTING AND MAPS

Does any portion of the newly established precinct split or divide any of the following?	Yes	No
13. School Corporation District Boundary		X
14. City or Town Boundary		X
15. City or Town Council District Boundary		X
16. Census Block Boundary		X
17. Other (Please Describe)		X

### Method of Voting

18.  Optical Scan Ballot Card  Electronic  Combination (Please Specify): \_\_\_\_\_

19. What is the designated location and address for the polling place for this precinct?  
MORTON High School (S. Door)  
6915 Grand Ave  
HAMMOND IN

(NOTE: This designation of a polling place remains in effect until later action by the county executive under state law.)

### Precinct Change Reason

21. Briefly state the reason for the precinct change. (Attach additional sheet if necessary.)  
- COMBINE H6-12 & H6-14

### Additional Information

22. Name and Contact Information Of County Election Staff Person Who Prepared This Form:  
GENNY GASPAROVIC 219-755-3812

23. Does the county have access to Geographic Information System (GIS)?  Yes  No  
Name and Contact Information Of County GIS Staff: Annette Mellady 219-755-3795

24. Does the county use Census Tiger files?  Yes  No

### State Office Use Only

25. Type Of Geographic Files Used by County (If Known By Staff Of The Indiana Election Division Or Office Of Census Data)

P18

GEOID10

HAMMOND  
PRECINCT 6-12

180890220001000  
180890220001001  
180890220001002  
180890220001003  
180890220001004  
180890220001005  
180890220001006  
180890220001007  
180890220001008  
180890220001009  
180890220001010  
180890220001011



P18

GEOID10




HAMMOND  
PRECINCT 6.14

180890220002000  
180890220002001  
180890220002002  
180890220002003  
180890220002004  
180890220002005  
180890220002006  
180890220002007  
180890220002008  
180890220002009  
180890220002010  
180890220002011  
180890220004012

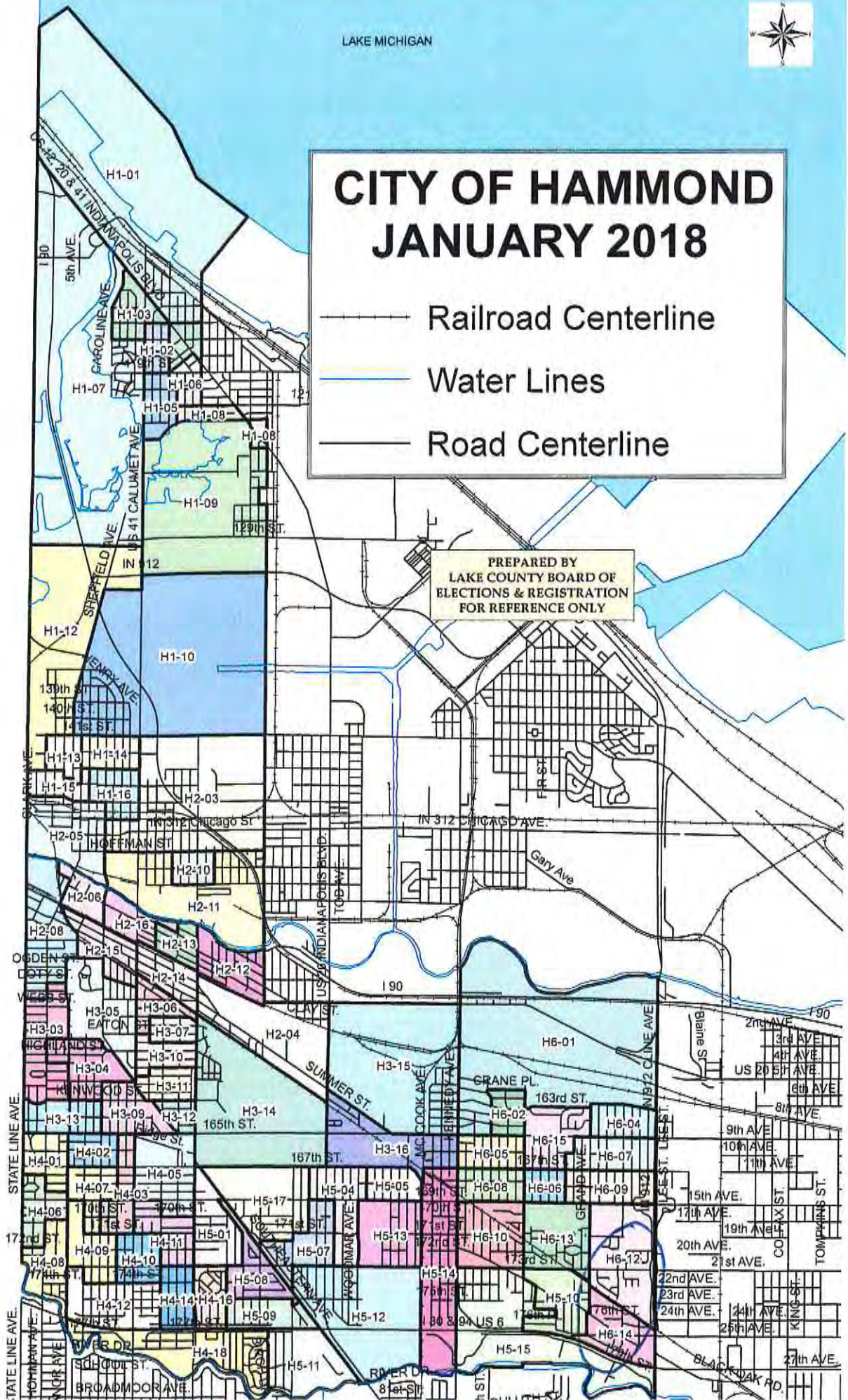
LAKE MICHIGAN



# CITY OF HAMMOND JANUARY 2018

-  Railroad Centerline
-  Water Lines
-  Road Centerline

PREPARED BY  
LAKE COUNTY BOARD OF  
ELECTIONS & REGISTRATION  
FOR REFERENCE ONLY





11-01-2017

PCT	VOTERS	CONG	SEN	HSE	COMM	COUN	TWP	SCHOOL	TOWN	DIST
HL 01	580	1	1	12	3	5	NOR	Highland	Highland	A.L.
HL 02	381	1	1	12	3	5	NOR	Highland	Highland	A.L.
HL 03	529	1	1	12	3	5	NOR	Highland	Highland	A.L.
HL 04	673	1	1	12	3	5	NOR	Highland	Highland	A.L.
HL 06	501	1	1	12	3	5	NOR	Highland	Highland	A.L.
HL 07	476	1	1	12	3	5	NOR	Highland	Highland	A.L.
HL 08	827	1	1	12	3	5	NOR	Highland	Highland	A.L.
HL 10	602	1	1	12	3	5	NOR	Highland	Highland	A.L.
HL 11	601	1	1	12	3	5	NOR	Highland	Highland	A.L.
HL 12	846	1	1	12	3	5	NOR	Highland	Highland	A.L.
HL 13	544	1	1	12	3	5	NOR	Highland	Highland	A.L.
HL 15	510	1	1	12	3	5	NOR	Highland	Highland	A.L.
HL 16	673	1	1	12	3	5	NOR	Highland	Highland	A.L.
HL 17	551	1	1	12	3	5	NOR	Highland	Highland	A.L.
HL 18	362	1	1	12	3	5	NOR	Highland	Highland	A.L.
HL 19	598	1	1	12	3	5	NOR	Highland	Highland	A.L.
HL 20	713	1	1	12	3	5	NOR	Highland	Highland	A.L.
HL 21	555	1	1	12	3	5	NOR	Highland	Highland	A.L.
HL 22	424	1	1	12	3	5	NOR	Highland	Highland	A.L.
HL 23	1106	1	1	12	3	5	NOR	Highland	Highland	A.L.
HL 24	724	1	1	12	3	5	NOR	Highland	Highland	A.L.
HL 25	652	1	1	12	3	5	NOR	Highland	Highland	A.L.



# PRECINCT SUMMARY STATEMENT

(IEC-8)

State Form 13332 (R7/7-06)

Indiana Election Commission (IC 3-11-1.5-15) Name of County LAKE

**INSTRUCTIONS:** See Indiana Code 3-11-1.5-25 for periods during which precinct boundary changes may NOT take effect. Indiana Code 3-11-1.5-15 requires that a county include the following items in a proposed precinct establishment order submitted to the Indiana Election Division:

1. A map of each precinct to be established by the proposed order. A county may submit these maps in electronic form.
2. A description of the boundaries of each precinct to be established by the proposed order that identifies any census blocks located entirely within the precinct.
3. An estimated number of voters in each precinct to be established by the proposed order, based on the registration records maintained by the county voter registration office.
4. A statement designating a polling place for the precinct that complies with the polling place accessibility requirements.
5. Any additional information required by rules adopted by the Indiana Election Commission under IC 4-22-2.

### General Precinct Information

1. Name Of Proposed Precinct <u>HL 03</u>		2. Is this a new precinct? <input checked="" type="checkbox"/> Yes <input type="checkbox"/> No	3. Election Division & STFID Number (To Be Completed By Election Division)
4. District Information Congressional <u>1</u> Indiana Senate <u>1</u> Indiana House <u>12</u>			
5. Number Of Active Voters (IC 3-5-2-1.7) <u>910</u>	6. Number Of Inactive Voters <u>48</u>	7. Number Of Registered Voters (Must Equal Total Of Active And Inactive Voters) <u>958</u>	
8. Total Number Of Precincts In The County If Submission Is Approved Voting Precincts _____ Non-Voting Precincts _____			
9. Date Of County Executive's Adopted Order		10. Date Of First Election After Precincts Are Approved <u>NOV. 6, 2018</u>	
11. Precincts Affected By This Proposed Order (Complete a Precinct Summary Statement for each precinct. Please note that when changing boundaries of one precinct you will need to complete a separate IEC-8 for any other precinct affected by the change.) <u>HL 03 &amp; HL 02</u>			

12. List Any Attached Documents (i.e. map 6 of 20 maps, etc.)  
**CENSUS BLOCK LISTING AND MAPS**

Does any portion of the newly established precinct split or divide any of the following?	Yes	No
13. School Corporation District Boundary		X
14. City or Town Boundary		X
15. City or Town Council District Boundary		X
16. Census Block Boundary		X
17. Other (Please Describe)		X

### Method of Voting

18.  Optical Scan Ballot Card  Electronic  Combination (Please Specify): --

19. What is the designated location and address for the polling place for this precinct?  
HIGHLAND PUBLIC WORKS GARAGE  
8001 KENNEDY AVE  
HIGHLAND IN  
(NOTE: This designation of a polling place remains in effect until later action by the county executive under state law.)

20. Does this polling place meet Indiana's polling place accessibility requirements?  Yes  No

### Precinct Change Reason

21. Briefly state the reason for the precinct change. (Attach additional sheet if necessary.)  
Combine HL 03 & HL 02

### Additional Information

22. Name and Contact Information Of County Election Staff Person Who Prepared This Form:  
**GENNY GASPAROVIC 219-755-3812**

23. Does the county have access to Geographic Information System (GIS)?  Yes  No  
Name and Contact Information Of County GIS Staff: **Annette Mellady 219-755-3795**

24. Does the county use Census Tiger files?  Yes  No

### State Office Use Only

25. Type Of Geographic Files Used by County (If Known By Staff Of The Indiana Election Division Or Office Of Census Data)

P18

GEOID10

HIGHLAND  
PRECINCT 03

180890406002000  
180890406002001  
180890406002002  
180890406002003  
180890406002004  
180890406002005  
180890406002006  
180890406002007  
180890406002008  
180890406002009  
180890406002010  
180890406002011  
180890406002012  
180890406002013  
180890406003006  
180890406003007  
180890406003008

P18




GEOID10

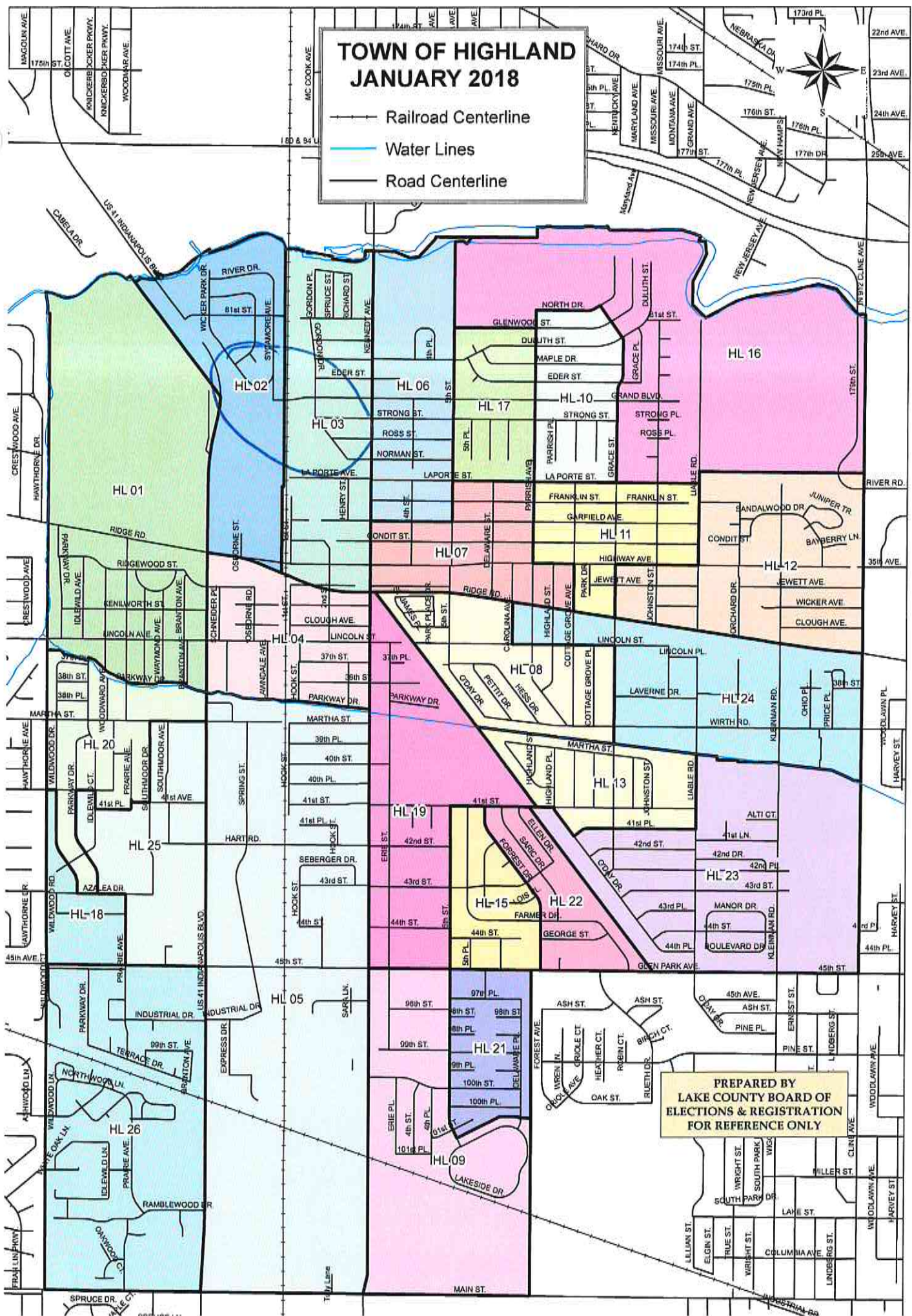
HIGHLAND  
PRECINCT 02

180890406001000  
180890406001001  
180890406001002  
180890406001003  
180890406001004  
180890406001005  
180890406001006  
180890406001007  
180890406003000  
180890406003003  
180890406003004

0000000000  
0000000000  
0000000000  
0000000000  
0000000000  
0000000000  
0000000000  
0000000000  
0000000000  
0000000000  
0000000000

# TOWN OF HIGHLAND JANUARY 2018

-  Railroad Centerline
-  Water Lines
-  Road Centerline



PREPARED BY  
LAKE COUNTY BOARD OF  
ELECTIONS & REGISTRATION  
FOR REFERENCE ONLY





# PRECINCT SUMMARY STATEMENT

(IEC-8)

State Form 13332 (R7/7-06)

Indiana Election Commission (IC 3-11-1.5-15) Name of County LAKE

**INSTRUCTIONS:** See Indiana Code 3-11-1.5-25 for periods during which precinct boundary changes may NOT take effect.  
 Indiana Code 3-11-1.5-15 requires that a county include the following items in a proposed precinct establishment order submitted to the Indiana Election Division:

1. A map of each precinct to be established by the proposed order. A county may submit these maps in electronic form.
2. A description of the boundaries of each precinct to be established by the proposed order that identifies any census blocks located entirely within the precinct.
3. An estimated number of voters in each precinct to be established by the proposed order, based on the registration records maintained by the county voter registration office.
4. A statement designating a polling place for the precinct that complies with the polling place accessibility requirements.
5. Any additional information required by rules adopted by the Indiana Election Commission under IC 4-22-2.

### General Precinct Information

1. Name Of Proposed Precinct <u>HL04</u>		2. Is this a new precinct? <input checked="" type="checkbox"/> Yes <input type="checkbox"/> No	3. Election Division & STFID Number <i>(To Be Completed By Election Division)</i>
4. District Information Congressional <u>1</u> Indiana Senate <u>1</u> Indiana House <u>12</u>			
5. Number Of Active Voters (IC 3-5-2-1.7) <u>1253</u>	6. Number Of Inactive Voters <u>80</u>	7. Number Of Registered Voters (Must Equal Total Of Active And Inactive Voters) <u>1333</u>	
8. Total Number Of Precincts In The County If Submission Is Approved Voting Precincts _____ Non-Voting Precincts _____			
9. Date Of County Executive's Adopted Order		10. Date Of First Election After Precincts Are Approved <u>NOV. 6, 2018</u>	
11. Precincts Affected By This Proposed Order (Complete a Precinct Summary Statement for each precinct. Please note that when changing boundaries of one precinct you will need to complete a separate IEC-8 for any other precinct affected by the change.) <u>HL04 &amp; HL01</u>			
12. List Any Attached Documents (i.e. map 6 of 20 maps, etc.)			

### CENSUS BLOCK LISTING AND MAPS

Does any portion of the newly established precinct split or divide any of the following?	Yes	No
13. School Corporation District Boundary		X
14. City or Town Boundary		X
15. City or Town Council District Boundary		X
16. Census Block Boundary		X
17. Other (Please Describe)		X

### Method of Voting

18.  Optical Scan Ballot Card  Electronic  Combination (Please Specify): --

19. What is the designated location and address for the polling place for this precinct?  
LINCOLN SOCIAL CENTER  
2450 LINCOLN ST  
HIGHLAND IN  
 (NOTE: This designation of a polling place remains in effect until later action by the county executive under state law.)

20. Does this polling place meet Indiana's polling place accessibility requirements?  Yes  No

### Precinct Change Reason

21. Briefly state the reason for the precinct change. (Attach additional sheet if necessary.)  
Combine HL04 & HL01

### Additional Information

22. Name and Contact Information Of County Election Staff Person Who Prepared This Form:  
GENNY GASPAROVIC 219-755-3812

23. Does the county have access to Geographic Information System (GIS)?  Yes  No  
 Name and Contact Information Of County GIS Staff: Annette Mellady 219-755-3795

24. Does the county use Census Tiger files?  Yes  No

### State Office Use Only

25. Type Of Geographic Files Used by County (If Known By Staff Of The Indiana Election Division Or Office Of Census Data)

P18

GEOID10

HIGHLAND  
PRECINCT 04

180890406003001  
180890406003002  
180890406003005  
180890406003009  
180890406003010  
180890406003011  
180890406003012  
180890406003013  
180890406003014  
180890406003015  
180890406003016  
180890406003017  
180890406003018  
180890406003019  
180890406003020  
180890406003021  
180890406003022  
180890406003023  
180890406003027

---

P18

GEOID10

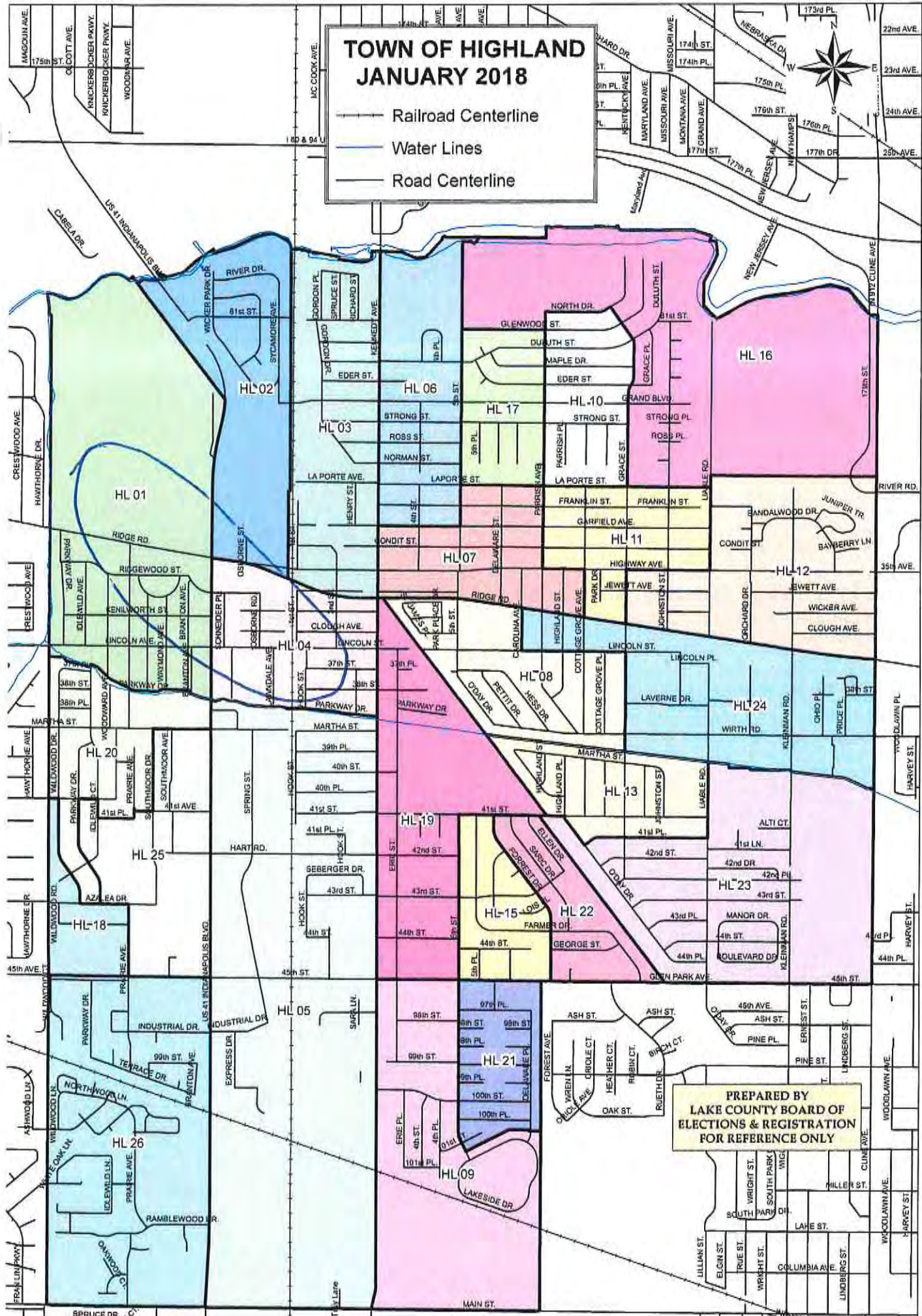
---

HIGHLAND  
PRECINCT 01

180890406001008  
180890406001009  
180890406001010  
180890406001011  
180890406004000  
180890406004001  
180890406004002  
180890406004003  
180890406004004  
180890406004005  
180890406004006  
180890406004007  
180890406004008  
180890406004009  
180890406004010  
180890406004011  
180890406004012  
180890406004013  
180890406004014  
180890406004015  
180890406004016  
180890406004017  
180890406004018  
180890406004019  
180890406004020  
180890406004026

# TOWN OF HIGHLAND JANUARY 2018

- Railroad Centerline
- Water Lines
- Road Centerline



PREPARED BY  
LAKE COUNTY BOARD OF  
ELECTIONS & REGISTRATION  
FOR REFERENCE ONLY



# PRECINCT SUMMARY STATEMENT

(IEC-8)

State Form 13332 (R7/7-06)

Indiana Election Commission (IC 3-11-1.5-15) Name of County LAKE

**INSTRUCTIONS:** See Indiana Code 3-11-1.5-25 for periods during which precinct boundary changes may NOT take effect.  
 Indiana Code 3-11-1.5-15 requires that a county include the following items in a proposed precinct establishment order submitted to the Indiana Election Division:  
 1. A map of each precinct to be established by the proposed order. A county may submit these maps in electronic form.  
 2. A description of the boundaries of each precinct to be established by the proposed order that identifies any census blocks located entirely within the precinct.  
 3. An estimated number of voters in each precinct to be established by the proposed order, based on the registration records maintained by the county voter registration office.  
 4. A statement designating a polling place for the precinct that complies with the polling place accessibility requirements.  
 5. Any additional information required by rules adopted by the Indiana Election Commission under IC 4-22-2.

### General Precinct Information

1. Name Of Proposed Precinct <u>HL 06</u>		2. Is this a new precinct? <input checked="" type="checkbox"/> Yes <input type="checkbox"/> No	3. Election Division & STFID Number <i>(To Be Completed By Election Division)</i>
4. District Information Congressional <u>1</u> Indiana Senate <u>1</u> Indiana House <u>12</u>			
5. Number Of Active Voters (IC 3-5-2-1.7) <u>977</u>	6. Number Of Inactive Voters <u>62</u>	7. Number Of Registered Voters (Must Equal Total Of Active And Inactive Voters) <u>1039</u>	
8. Total Number Of Precincts In The County If Submission Is Approved Voting Precincts _____ Non-Voting Precincts _____			
9. Date Of County Executive's Adopted Order		10. Date Of First Election After Precincts Are Approved <u>NOV. 6, 2018</u>	
11. Precincts Affected By This Proposed Order (Complete a Precinct Summary Statement for each precinct. Please note that when changing boundaries of one precinct you will need to complete a separate IEC-8 for any other precinct affected by the change.) <u>HL 06 &amp; HL 07</u>			

12. List Any Attached Documents (i.e. map 6 of 20 maps, etc.)  
**CENSUS BLOCK LISTING AND MAPS**

Does any portion of the newly established precinct split or divide any of the following?	Yes	No
13. School Corporation District Boundary		X
14. City or Town Boundary		X
15. City or Town Council District Boundary		X
16. Census Block Boundary		X
17. Other (Please Describe)		X

### Method of Voting

18.  Optical Scan Ballot Card  Electronic  Combination (Please Specify): \_\_\_\_\_

19. What is the designated location and address for the polling place for this precinct?  
JOHNSTON ELEMENTARY SCHOOL  
8220 5th ST  
HIGHLAND IN

(NOTE: This designation of a polling place remains in effect until later action by the county executive under state law.)

20. Does this polling place meet Indiana's polling place accessibility requirements?  Yes  No

### Precinct Change Reason

21. Briefly state the reason for the precinct change. (Attach additional sheet if necessary.)  
Combine HL 06 & HL 07

### Additional Information

22. Name and Contact Information Of County Election Staff Person Who Prepared This Form:  
GENNY GASPAROVIC 219-755-3812

23. Does the county have access to Geographic Information System (GIS)?  Yes  No  
 Name and Contact Information Of County GIS Staff: Annette Mellady 219-755-3795

24. Does the county use Census Tiger files?  Yes  No

### State Office Use Only

25. Type Of Geographic Files Used by County (If Known By Staff Of The Indiana Election Division Or Office Of Census Data)

P18

GEOID10

HIGHLAND  
PRECINCT 06

180890407004001  
180890407004002  
180890407004003  
180890407004004  
180890407004005  
180890407004006  
180890407004007  
180890407004008  
180890407004009  
180890407004010  
180890407004011  
180890407004012  
180890407004013  
180890407004014  
180890407004015




P18

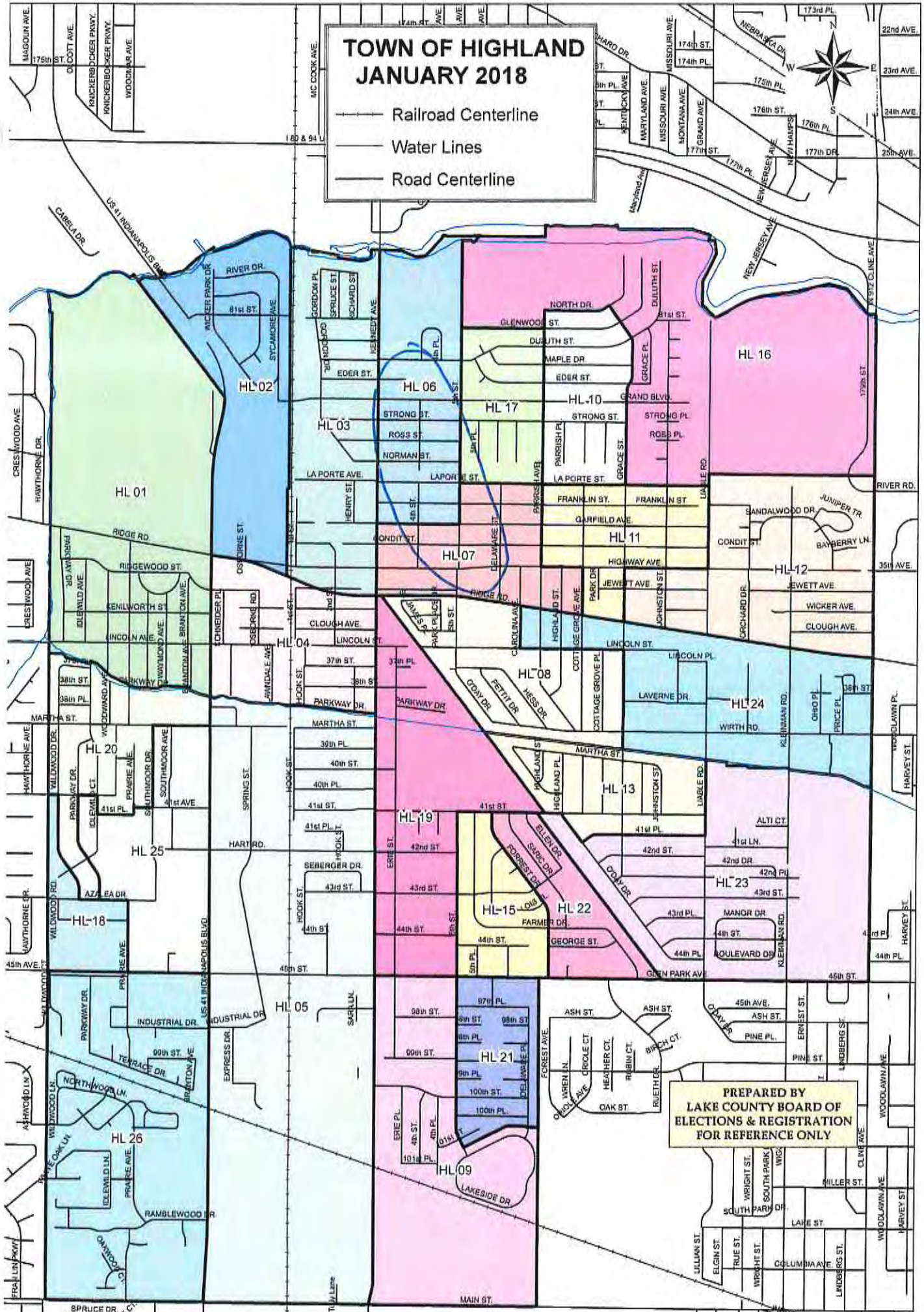
GEOID10

HIGHLAND  
PRECINCT 07

180890407003009  
180890407003010  
180890407003011  
180890407003012  
180890407003013  
180890407003014  
180890407003015  
180890407003016  
180890407004016  
180890407004017  
180890407004018  
180890407004019  
180890408013004  
180890408013005  
180890408013006  
180890408013007  
180890408013008  
180890408013009  
180890408013010  
180890408013011  
180890408013012  
180890408013013

# TOWN OF HIGHLAND JANUARY 2018

-  Railroad Centerline
-  Water Lines
-  Road Centerline



PREPARED BY  
LAKE COUNTY BOARD OF  
ELECTIONS & REGISTRATION  
FOR REFERENCE ONLY





# PRECINCT SUMMARY STATEMENT

(IEC-8)

State Form 13332 (R7/7-06)

Indiana Election Commission (IC 3-11-1.5-15) Name of County LAKE

**INSTRUCTIONS:** See Indiana Code 3-11-1.5-25 for periods during which precinct boundary changes may NOT take effect. Indiana Code 3-11-1.5-15 requires that a county include the following items in a proposed precinct establishment order submitted to the Indiana Election Division:

1. A map of each precinct to be established by the proposed order. A county may submit these maps in electronic form.
2. A description of the boundaries of each precinct to be established by the proposed order that identifies any census blocks located entirely within the precinct.
3. An estimated number of voters in each precinct to be established by the proposed order, based on the registration records maintained by the county voter registration office.
4. A statement designating a polling place for the precinct that complies with the polling place accessibility requirements.
5. Any additional information required by rules adopted by the Indiana Election Commission under IC 4-22-2.

### General Precinct Information

1. Name Of Proposed Precinct <u>HL 10</u>		2. Is this a new precinct? <input checked="" type="checkbox"/> Yes <input type="checkbox"/> No	3. Election Division & STFID Number (To Be Completed By Election Division)
4. District Information Congressional <u>1</u> Indiana Senate <u>1</u> Indiana House <u>12</u>			
5. Number Of Active Voters (IC 3-5-2-1.7) <u>1153</u>	6. Number Of Inactive Voters <u>71</u>	7. Number Of Registered Voters (Must Equal Total Of Active And Inactive Voters) <u>1224</u>	
8. Total Number Of Precincts In The County If Submission Is Approved Voting Precincts _____ Non-Voting Precincts _____			
9. Date Of County Executive's Adopted Order		10. Date Of First Election After Precincts Are Approved <u>NOV. 6, 2018</u>	
11. Precincts Affected By This Proposed Order (Complete a Precinct Summary Statement for each precinct. Please note that when changing boundaries of one precinct you will need to complete a separate IEC-8 for any other precinct affected by the change.) <u>HL 10 &amp; HL 17</u>			
12. List Any Attached Documents (i.e. map 6 of 20 maps, etc.)			

### CENSUS BLOCK LISTING AND MAPS

Does any portion of the newly established precinct split or divide any of the following?	Yes	No
13. School Corporation District Boundary		X
14. City or Town Boundary		X
15. City or Town Council District Boundary		X
16. Census Block Boundary		X
17. Other (Please Describe)		X

### Method of Voting

18.  Optical Scan Ballot Card  Electronic  Combination (Please Specify): \_\_\_\_\_

19. What is the designated location and address for the polling place for this precinct?  
Highland Fire Station  
2901 Highway Ave  
Highland IN  
(NOTE: This designation of a polling place remains in effect until later action by the county executive under state law.)

20. Does this polling place meet Indiana's polling place accessibility requirements?  Yes  No

### Precinct Change Reason

21. Briefly state the reason for the precinct change. (Attach additional sheet if necessary.)  
Combine HL 10 & HL 17

### Additional Information

22. Name and Contact Information Of County Election Staff Person Who Prepared This Form:  
GENNY GASPAROVIC 219-755-3812

23. Does the county have access to Geographic Information System (GIS)?  Yes  No  
Name and Contact Information Of County GIS Staff: Annette Mellady 219-755-3795

24. Does the county use Census Tiger files?  Yes  No

### State Office Use Only

25. Type Of Geographic Files Used by County (If Known By Staff Of The Indiana Election Division Or Office Of Census Data)

P18

GEOID10

HIGHLAND  
PRECINCT 10

180890407002000  
180890407002001  
180890407002002  
180890407002003  
180890407002004  
180890407002005  
180890407002006  
180890407002007  
180890407002008  
180890407002009

P18

GEOID10

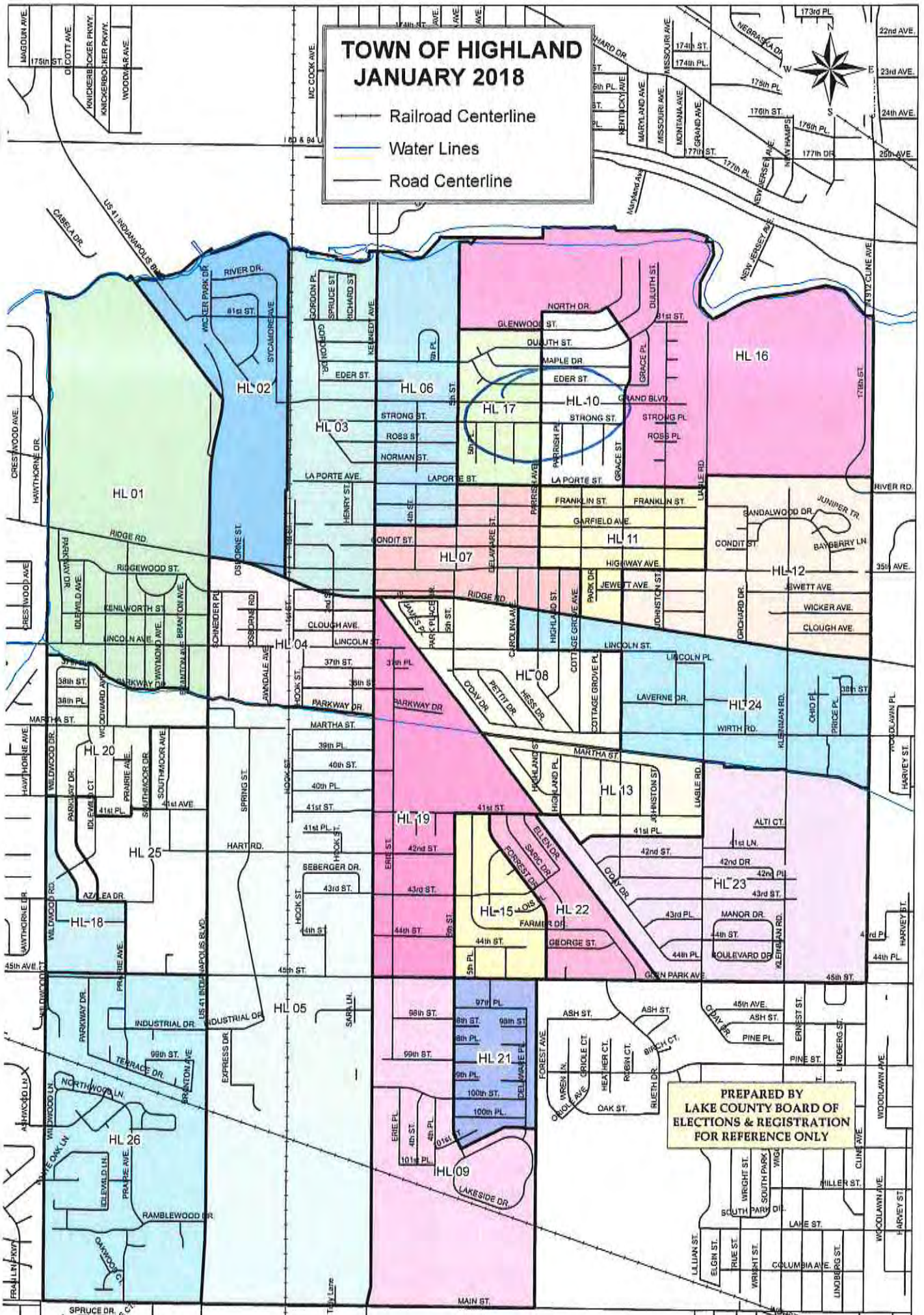
---

HIGHLAND  
PRECINCT 17

180890407003000  
180890407003001  
180890407003002  
180890407003003  
180890407003004  
180890407003005  
180890407003006  
180890407003007  
180890407003008

# TOWN OF HIGHLAND JANUARY 2018

- Railroad Centerline
- Water Lines
- Road Centerline



PREPARED BY  
LAKE COUNTY BOARD OF  
ELECTIONS & REGISTRATION  
FOR REFERENCE ONLY



# PRECINCT SUMMARY STATEMENT

(IEC-8)

State Form 13332 (R7/7-06)

Indiana Election Commission (IC 3-11-1.5-15) Name of County LAKE

INSTRUCTIONS: See Indiana Code 3-11-1.5-25 for periods during which precinct boundary changes may NOT take effect.  
 Indiana Code 3-11-1.5-15 requires that a county include the following items in a proposed precinct establishment order submitted to the Indiana Election Division:  
 1. A map of each precinct to be established by the proposed order. A county may submit these maps in electronic form.  
 2. A description of the boundaries of each precinct to be established by the proposed order that identifies any census blocks located entirely within the precinct.  
 3. An estimated number of voters in each precinct to be established by the proposed order, based on the registration records maintained by the county voter registration office.  
 4. A statement designating a polling place for the precinct that complies with the polling place accessibility requirements.  
 5. Any additional information required by rules adopted by the Indiana Election Commission under IC 4-22-2.

### General Precinct Information

1. Name Of Proposed Precinct <u>HL 15</u>		2. Is this a new precinct? <input checked="" type="checkbox"/> Yes <input type="checkbox"/> No	3. Election Division & STFID Number (To Be Completed By Election Division)
4. District Information Congressional <u>1</u> Indiana Senate <u>1</u> Indiana House <u>12</u>			
5. Number Of Active Voters (IC 3-5-2-1.7) <u>934</u>	6. Number Of Inactive Voters <u>73</u>	7. Number Of Registered Voters (Must Equal Total Of Active And Inactive Voters) <u>1007</u>	
8. Total Number Of Precincts In The County If Submission Is Approved			
9. Date Of County Executive's Adopted Order		10. Date Of First Election After Precincts Are Approved <u>NOV. 6, 2018</u>	
11. Precincts Affected By This Proposed Order (Complete a Precinct Summary Statement for each precinct. Please note that when changing boundaries of one precinct you will need to complete a separate IEC-8 for any other precinct affected by the change.) <u>HL 15 - HL 22</u>			
12. List Any Attached Documents (i.e. map 6 of 20 maps, etc.)			

### CENSUS BLOCK LISTING AND MAPS

Does any portion of the newly established precinct split or divide any of the following?	Yes	No
13. School Corporation District Boundary		X
14. City or Town Boundary		X
15. City or Town Council District Boundary		X
16. Census Block Boundary		X
17. Other (Please Describe)		X

### Method of Voting

18.  Optical Scan Ballot Card  Electronic  Combination (Please Specify): \_\_\_\_\_

19. What is the designated location and address for the polling place for this precinct?  
MERKLEY ELEMENTARY SCHOOL  
9340 5th ST  
HIGHLAND IN

(NOTE: This designation of a polling place remains in effect until later action by the county executive under state law.)

20. Does this polling place meet Indiana's polling place accessibility requirements?  Yes  No

### Precinct Change Reason

21. Briefly state the reason for the precinct change. (Attach additional sheet if necessary.)  
COMBINE HL 15 - HL 22

### Additional Information

22. Name and Contact Information Of County Election Staff Person Who Prepared This Form:  
GENNY GASPAROVIC 219-755-3812

23. Does the county have access to Geographic Information System (GIS)?  Yes  No  
 Name and Contact Information Of County GIS Staff: Annette Mellady 219-755-3795

24. Does the county use Census Tiger files?  Yes  No

### State Office Use Only

25. Type Of Geographic Files Used by County (If Known By Staff Of The Indiana Election Division Or Office Of Census Data)

P18

GEOID10

---

HIGHLAND  
PRECINCT 15

180890408022006  
180890408022007  
180890408022008  
180890408022009  
180890408022010  
180890408023000  
180890408023011  
180890408023012  
180890408023013

P18

GEOID10

---

HIGHLAND  
PRECINCT 22

180890408022000

180890408022001

180890408022002

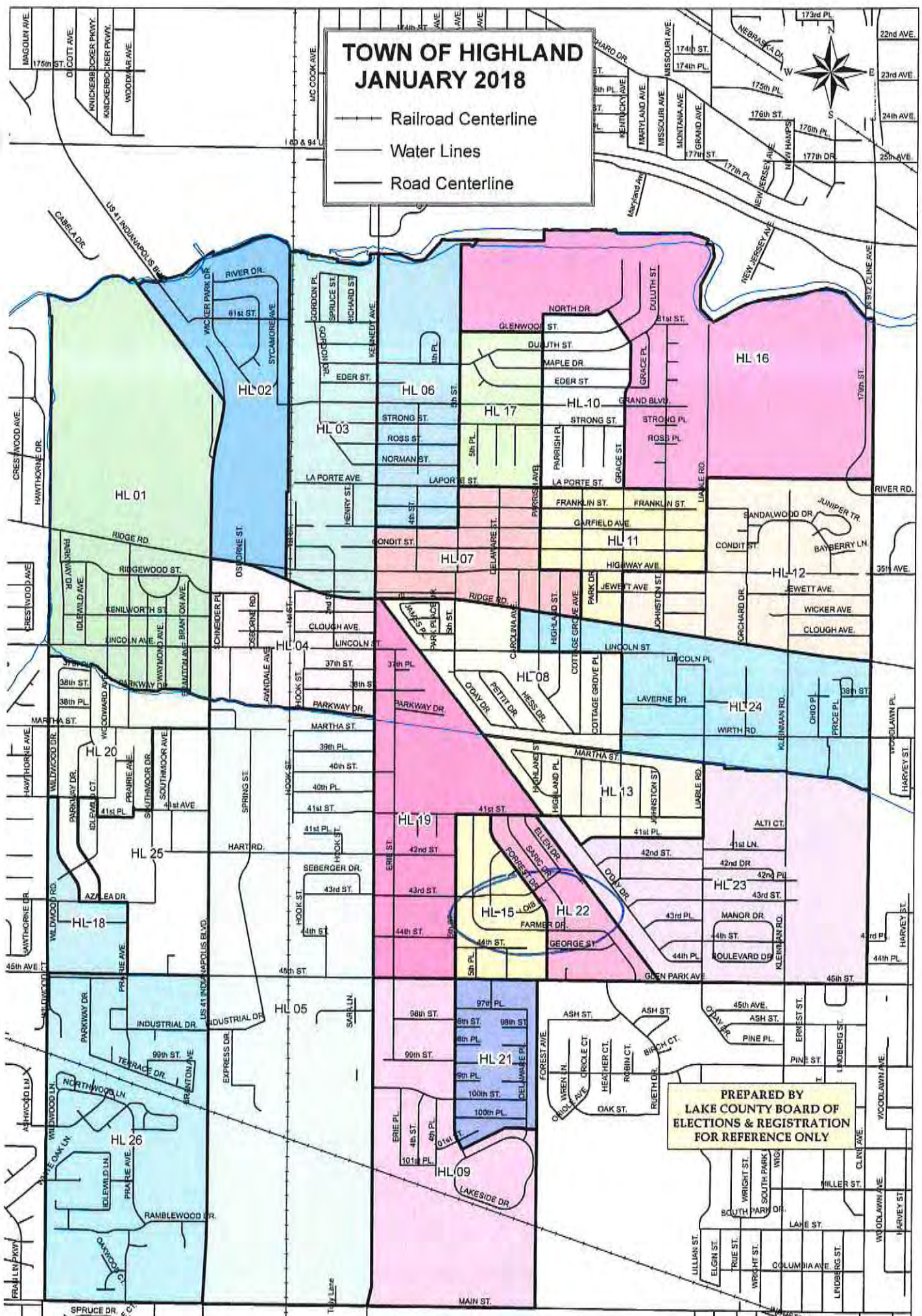
180890408022003

180890408022004

180890408022005

# TOWN OF HIGHLAND JANUARY 2018

- Railroad Centerline
- Water Lines
- Road Centerline



PREPARED BY  
LAKE COUNTY BOARD OF  
ELECTIONS & REGISTRATION  
FOR REFERENCE ONLY





# PRECINCT SUMMARY STATEMENT

(IEC-8)

State Form 13332 (R/7-06)

Indiana Election Commission (IC 3-11-1.5-15) Name of County LAKE

INSTRUCTIONS: See Indiana Code 3-11-1.5-25 for periods during which precinct boundary changes may NOT take effect.  
 Indiana Code 3-11-1.5-15 requires that a county include the following items in a proposed precinct establishment order submitted to the Indiana Election Division:

1. A map of each precinct to be established by the proposed order. A county may submit these maps in electronic form.
2. A description of the boundaries of each precinct to be established by the proposed order that identifies any census blocks located entirely within the precinct.
3. An estimated number of voters in each precinct to be established by the proposed order, based on the registration records maintained by the county voter registration office.
4. A statement designating a polling place for the precinct that complies with the polling place accessibility requirements.
5. Any additional information required by rules adopted by the Indiana Election Commission under IC 4-22-2.

### General Precinct Information

1. Name Of Proposed Precinct <u>HL 19</u>		2. Is this a new precinct? <input checked="" type="checkbox"/> Yes <input type="checkbox"/> No	3. Election Division & STFID Number <i>(To Be Completed By Election Division)</i>
4. District Information Congressional <u>1</u> Indiana Senate <u>1</u> Indiana House <u>12</u>			
5. Number Of Active Voters (IC 3-5-2-1.7) <u>1142</u>	6. Number Of Inactive Voters <u>86</u>	7. Number Of Registered Voters (Must Equal Total Of Active And Inactive Voters) <u>1228</u>	
8. Total Number Of Precincts In The County If Submission Is Approved Voting Precincts _____ Non-Voting Precincts _____			
9. Date Of County Executive's Adopted Order		10. Date Of First Election After Precincts Are Approved <u>NOV. 6, 2018</u>	
11. Precincts Affected By This Proposed Order (Complete a Precinct Summary Statement for each precinct. Please note that when changing boundaries of one precinct you will need to complete a separate IEC-8 for any other precinct affected by the change.) <u>HL 19 &amp; HL 13</u>			
12. List Any Attached Documents (i.e. map 6 of 20 maps, etc.)			

### CENSUS BLOCK LISTING AND MAPS

Does any portion of the newly established precinct split or divide any of the following?	Yes	No
13. School Corporation District Boundary		X
14. City or Town Boundary		X
15. City or Town Council District Boundary		X
16. Census Block Boundary		X
17. Other (Please Describe)		X

### Method of Voting

18.  Optical Scan Ballot Card  Electronic  Combination (Please Specify): \_\_\_\_\_

19. What is the designated location and address for the polling place for this precinct?  
FIRST CHRISTIAN CHURCH  
9540 5<sup>th</sup> ST  
HIGHLAND IND  
 (NOTE: This designation of a polling place remains in effect until later action by the county executive under state law.)

20. Does this polling place meet Indiana's polling place accessibility requirements?  Yes  No

### Precinct Change Reason

21. Briefly state the reason for the precinct change. (Attach additional sheet if necessary.)  
COMBINE HL 19 & HL 13

### Additional Information

22. Name and Contact Information Of County Election Staff Person Who Prepared This Form:  
GENNY GASPAROVIC 219-755-3812

23. Does the county have access to Geographic Information System (GIS)?  Yes  No  
 Name and Contact Information Of County GIS Staff: Annette Mellady 219-755-3795

24. Does the county use Census Tiger files?  Yes  No

### State Office Use Only

25. Type Of Geographic Files Used by County (If Known By Staff Of The Indiana Election Division Or Office Of Census Data)

---

P18

GEOID10

---

HIGHLAND  
PRECINCT 19

180890408012011  
180890408012012  
180890408012013  
180890408012014  
180890408023001  
180890408023002  
180890408023003  
180890408023004  
180890408023005  
180890408023006  
180890408023007  
180890408023008  
180890408023009  
180890408023010  
180890408024007  
180890408024008

P18

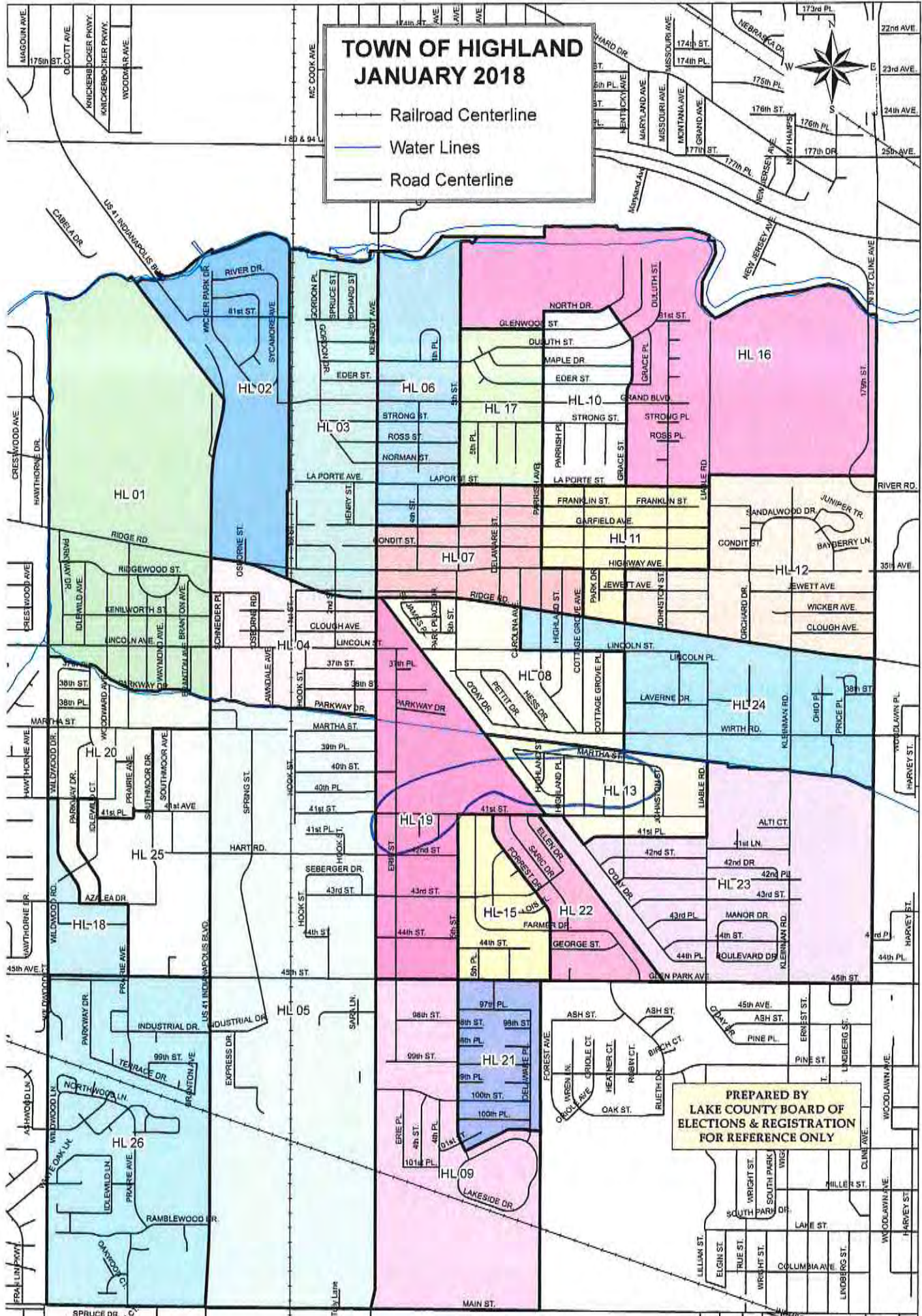
GEOID10

HIGHLAND  
PRECINCT 13

180890408021000  
180890408021001  
180890408024000  
180890408024001  
180890408024002  
180890408024003  
180890408024004  
180890408024005  
180890408024006  
180890408024009  
180890408024010  
180890408024011

# TOWN OF HIGHLAND JANUARY 2018

- Railroad Centerline
- Water Lines
- Road Centerline



PREPARED BY  
LAKE COUNTY BOARD OF  
ELECTIONS & REGISTRATION  
FOR REFERENCE ONLY



# PRECINCT SUMMARY STATEMENT

(IEC-8)

State Form 13332 (R/7-06)

Indiana Election Commission (IC 3-11-1.5-15) Name of County LAKE

- INSTRUCTIONS: See Indiana Code 3-11-1.5-25 for periods during which precinct boundary changes may NOT take effect.  
 Indiana Code 3-11-1.5-15 requires that a county include the following items in a proposed precinct establishment order submitted to the Indiana Election Division:
1. A map of each precinct to be established by the proposed order. A county may submit these maps in electronic form.
  2. A description of the boundaries of each precinct to be established by the proposed order that identifies any census blocks located entirely within the precinct.
  3. An estimated number of voters in each precinct to be established by the proposed order, based on the registration records maintained by the county voter registration office.
  4. A statement designating a polling place for the precinct that complies with the polling place accessibility requirements.
  5. Any additional information required by rules adopted by the Indiana Election Commission under IC 4-22-2.

### General Precinct Information

1. Name Of Proposed Precinct <u>HL 25</u>		2. Is this a new precinct? <input checked="" type="checkbox"/> Yes <input type="checkbox"/> No	3. Election Division & STFID Number <i>(To Be Completed By Election Division)</i>
4. District Information Congressional <u>1</u> Indiana Senate <u>1</u> Indiana House <u>12</u>			
5. Number Of Active Voters <i>(IC 3-5-2-1.7)</i> <u>1014</u>	6. Number Of Inactive Voters <u>116</u>	7. Number Of Registered Voters <i>(Must Equal Total Of Active And Inactive Voters)</i> <u>1130</u>	
8. Total Number Of Precincts In The County If Submission Is Approved Voting Precincts _____ Non-Voting Precincts _____			
9. Date Of County Executive's Adopted Order		10. Date Of First Election After Precincts Are Approved <u>NOV. 6, 2018</u>	
11. Precincts Affected By This Proposed Order <i>(Complete a Precinct Summary Statement for each precinct. Please note that when changing boundaries of one precinct you will need to complete a separate IEC-8 for any other precinct affected by the change.)</i> <u>HL 25 &amp; HL 18</u>			
12. List Any Attached Documents <i>(i.e. map 6 of 20 maps, etc.)</i>			

### CENSUS BLOCK LISTING AND MAPS

Does any portion of the newly established precinct split or divide any of the following?	Yes	No
13. School Corporation District Boundary		X
14. City or Town Boundary		X
15. City or Town Council District Boundary		X
16. Census Block Boundary		X
17. Other <i>(Please Describe)</i>		X

### Method of Voting

18.  Optical Scan Ballot Card  Electronic  Combination *(Please Specify)* \_\_\_\_\_

19. What is the designated location and address for the polling place for this precinct?  
IMMANUEL United Church of CHRIST  
2201 AZALEA DR  
HIGHLAND TN  
 (NOTE: This designation of a polling place remains in effect until later action by the county executive under state law.)

20. Does this polling place meet Indiana's polling place accessibility requirements?  Yes  No

### Precinct Change Reason

21. Briefly state the reason for the precinct change. *(Attach additional sheet if necessary.)*  
- Combine HL 25 & HL 18

### Additional Information

22. Name and Contact Information Of County Election Staff Person Who Prepared This Form:  
GENNY GASPAROVIC 219-755-3812

23. Does the county have access to Geographic Information System (GIS)?  Yes  No  
 Name and Contact Information Of County GIS Staff: Annette Mellady 219-755-3795

24. Does the county use Census Tiger files?  Yes  No

### State Office Use Only

25. Type Of Geographic Files Used by County *(If Known By Staff Of The Indiana Election Division Or Office Of Census Data)*

P18

GEOID10

---

HIGHLAND  
PRECINCT 25

180890405011000  
180890405011001  
180890405011008  
180890405011010  
180890405011014  
180890405011015  
180890405013000

P18

GEOID10

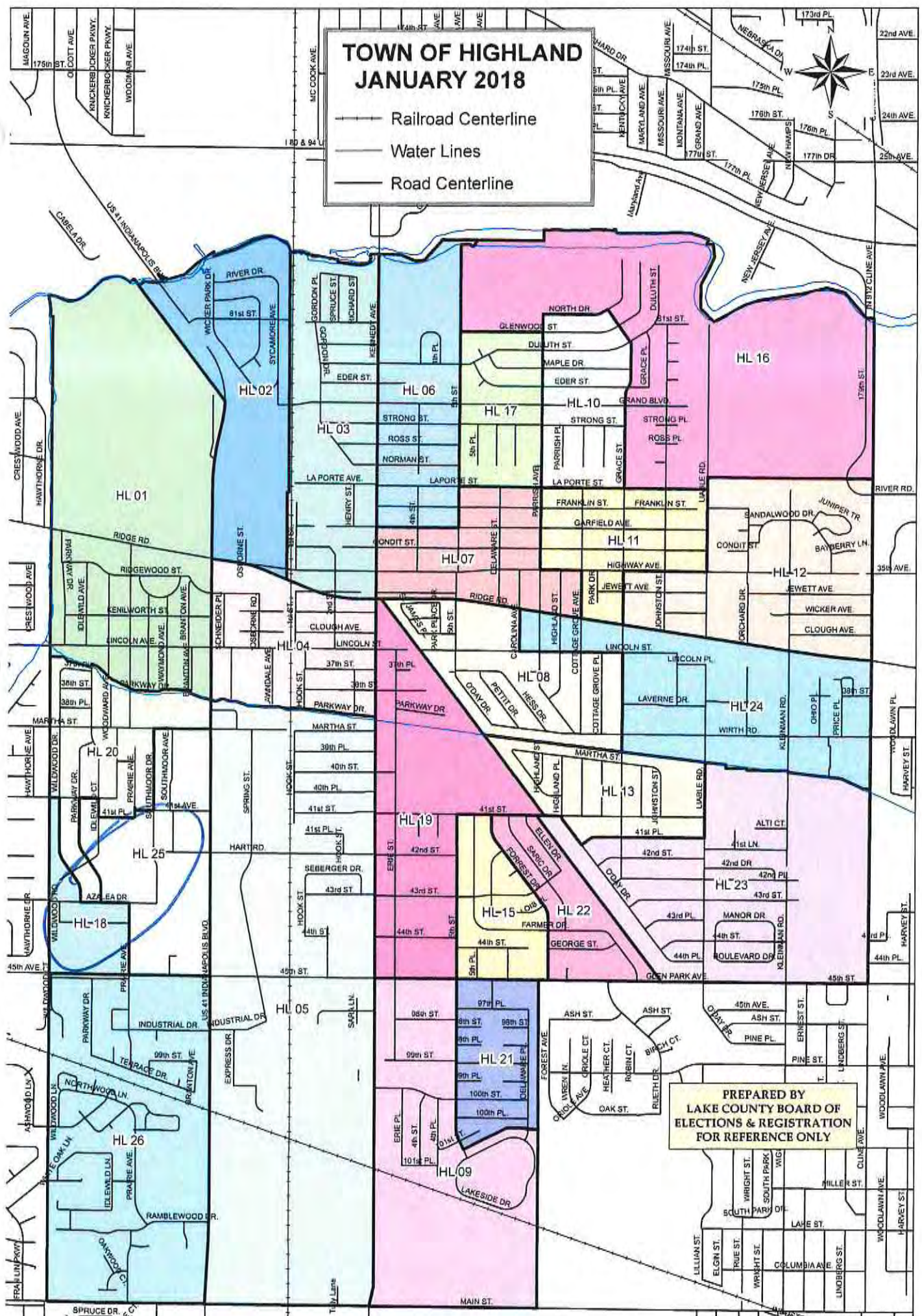
---

HIGHLAND  
PRECINCT 13

180890405011006  
180890405011013  
180890405013001  
180890405013002  
180890405013003  
180890405013004

# TOWN OF HIGHLAND JANUARY 2018

- +—+—+— Railroad Centerline
- Water Lines
- Road Centerline



PREPARED BY  
LAKE COUNTY BOARD OF  
ELECTIONS & REGISTRATION  
FOR REFERENCE ONLY









# PRECINCT SUMMARY STATEMENT

(IEC-8)

State Form 13332 (R7/7-06)

Indiana Election Commission (IC 3-11-1.5-15)

Name of County LAKE

- INSTRUCTIONS:** See Indiana Code 3-11-1.5-25 for periods during which precinct boundary changes may NOT take effect.
- Indiana Code 3-11-1.5-15 requires that a county include the following items in a proposed precinct establishment order submitted to the Indiana Election Division:
1. A map of each precinct to be established by the proposed order. A county may submit these maps in electronic form.
  2. A description of the boundaries of each precinct to be established by the proposed order that identifies any census blocks located entirely within the precinct.
  3. An estimated number of voters in each precinct to be established by the proposed order, based on the registration records maintained by the county voter registration office.
  4. A statement designating a polling place for the precinct that complies with the polling place accessibility requirements.
  5. Any additional information required by rules adopted by the Indiana Election Commission under IC 4-22-2.

### General Precinct Information

1. Name Of Proposed Precinct <u>HO 4</u>		2. Is this a new precinct? <input checked="" type="checkbox"/> Yes <input type="checkbox"/> No	3. Election Division & STFID Number <i>(To Be Completed By Election Division)</i>
4. District Information Congressional <u>1</u> Indiana Senate <u>3</u> Indiana House <u>19</u>			
5. Number Of Active Voters (IC 3-5-2-1.7) <u>1197</u>	6. Number Of Inactive Voters <u>74</u>	7. Number Of Registered Voters (Must Equal Total Of Active And Inactive Voters) <u>1271</u>	
8. Total Number Of Precincts In The County If Submission Is Approved Voting Precincts _____ Non-Voting Precincts _____			
9. Date Of County Executive's Adopted Order		10. Date Of First Election After Precincts Are Approved <u>NOV. 6, 2018</u>	
11. Precincts Affected By This Proposed Order (Complete a Precinct Summary Statement for each precinct. Please note that when changing boundaries of one precinct you will need to complete a separate IEC-8 for any other precinct affected by the change.) <u>HO 4 &amp; HO 18</u>			

### CENSUS BLOCK LISTING AND MAPS

Does any portion of the newly established precinct split or divide any of the following?	Yes	No
13. School Corporation District Boundary		X
14. City or Town Boundary		X
15. City or Town Council District Boundary		X
16. Census Block Boundary		X
17. Other (Please Describe)		X

### Method of Voting

18.  Optical Scan Ballot Card  Electronic  Combination (Please Specify): \_\_\_\_\_

19. What is the designated location and address for the polling place for this precinct?  
LIBERTY SCHOOL  
130 N LIBERTY ST.  
HOBARTTN

(NOTE: This designation of a polling place remains in effect until later action by the county executive under state law.)

20. Does this polling place meet Indiana's polling place accessibility requirements?  Yes  No

### Precinct Change Reason

21. Briefly state the reason for the precinct change. (Attach additional sheet if necessary.)  
Combine HO 4 & HO 18

### Additional Information

22. Name and Contact Information Of County Election Staff Person Who Prepared This Form:  
GENNY GASPAROVIC 219-755-3812

23. Does the county have access to Geographic Information System (GIS)?  Yes  No  
Name and Contact Information Of County GIS Staff: Annette Mellady 219-755-3795

24. Does the county use Census Tiger files?  Yes  No

### State Office Use Only

25. Type Of Geographic Files Used by County (If Known By Staff Of The Indiana Election Division Or Office Of Census Data)

## HOBART PRECINCT

04

180890419001003  
180890419001004  
180890419001005  
180890419001014  
180890419001015  
180890419002017  
180890419002018  
180890419003001  
180890419003002  
180890419003004  
180890419003005  
180890419003006  
180890419003007  
180890419003008  
180890419003009  
180890419003010  
180890419003011  
180890419003012  
180890419003014  
180890419003015  
180890419003016  
180890419003017  
180890419003018  
180890419003019  
180890419003020

P18

GEOID10

HOBART PRECINCT  
18

180890419002002	
180890419002003	1.000
180890419002004	1.000
180890419002005	1.000
180890419002006	1.000
180890419002007	
180890419002008	
180890419002009	1.000
180890419002010	
180890419002011	
180890419002012	
180890419002013	
180890419002014	1.000
180890419002015	
180890419002016	
180890419002019	1.000
180890419002020	
180890419002023	
180890419002024	1.000
180890419003013	1.000
180890419003021	