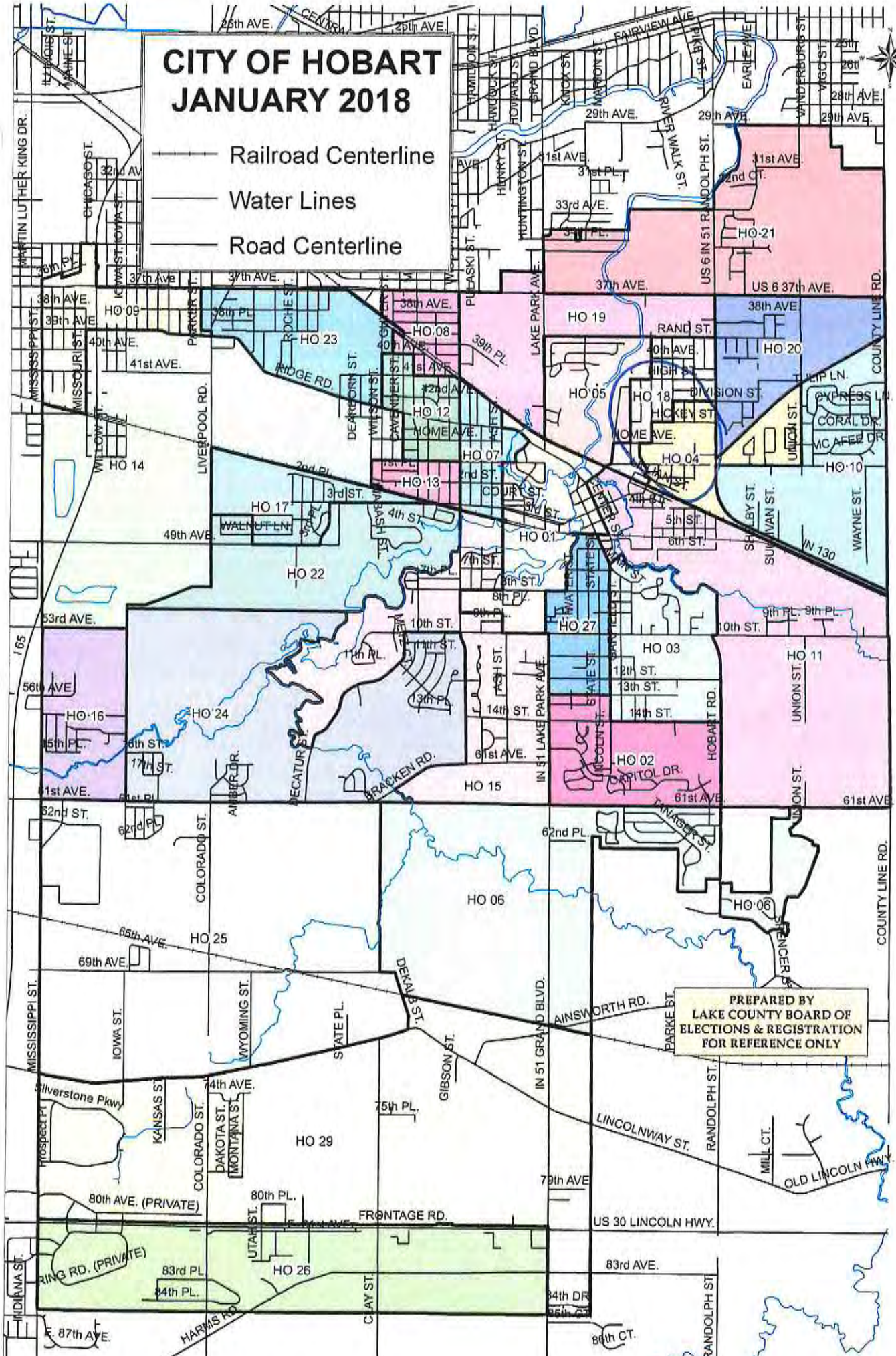


CITY OF HOBART JANUARY 2018

- Railroad Centerline
- Water Lines
- Road Centerline



PREPARED BY
LAKE COUNTY BOARD OF
ELECTIONS & REGISTRATION
FOR REFERENCE ONLY



PRECINCT SUMMARY STATEMENT

(IEC-8)

State Form 13332 (R7/7-06)

Indiana Election Commission (IC 3-11-1.5-15)

Name of County **LAKE**

INSTRUCTIONS: See Indiana Code 3-11-1.5-25 for periods during which precinct boundary changes may NOT take effect.
 Indiana Code 3-11-1.5-15 requires that a county include the following items in a proposed precinct establishment order submitted to the Indiana Election Division:

1. A map of each precinct to be established by the proposed order. A county may submit these maps in electronic form.
2. A description of the boundaries of each precinct to be established by the proposed order that identifies any census blocks located entirely within the precinct.
3. An estimated number of voters in each precinct to be established by the proposed order, based on the registration records maintained by the county voter registration office.
4. A statement designating a polling place for the precinct that complies with the polling place accessibility requirements.
5. Any additional information required by rules adopted by the Indiana Election Commission under IC 4-22-2.

General Precinct Information

| | | | | | |
|---|--|---|--|---|--|
| 1. Name Of Proposed Precinct HO 7 | | 2. Is this a new precinct? <input checked="" type="checkbox"/> Yes <input type="checkbox"/> No | | 3. Election Division & STFD Number (To Be Completed By Election Division) | |
| 4. District Information | | | | | |
| Congressional <u>1</u> | | Indiana Senate <u>3</u> | | Indiana House <u>3</u> | |
| 5. Number Of Active Voters (IC 3-5-2-1.7) 956 | | 6. Number Of Inactive Voters 41 | | 7. Number Of Registered Voters (Must Equal Total Of Active And Inactive Voters) 997 | |
| 8. Total Number Of Precincts In The County If Submission Is Approved | | | | | |
| 9. Date Of County Executive's Adopted Order | | | 10. Date Of First Election After Precincts Are Approved NOV. 6, 2018 | | |
| 11. Precincts Affected By This Proposed Order (Complete a Precinct Summary Statement for each precinct. Please note that when changing boundaries of one precinct you will need to complete a separate IEC-8 for any other precinct affected by the change.) HO 7 & HO 13 | | | | | |
| 12. List Any Attached Documents (i.e. map 6 of 20 maps, etc.) | | | | | |

CENSUS BLOCK LISTING AND MAPS

| Does any portion of the newly established precinct split or divide any of the following? | Yes | No |
|--|-----|----|
| 13. School Corporation District Boundary | | X |
| 14. City or Town Boundary | | X |
| 15. City or Town Council District Boundary | | X |
| 16. Census Block Boundary | | X |
| 17. Other (Please Describe) | | X |

Method of Voting

18. Optical Scan Ballot Card Electronic Combination (Please Specify): _____

19. What is the designated location and address for the polling place for this precinct?
**NEW LIFE COMMUNITY CHURCH
 1 N. PENNSYLVANIA ST
 HOBART IN**

(NOTE: This designation of a polling place remains in effect until later action by the county executive under state law.)

20. Does this polling place meet Indiana's polling place accessibility requirements? Yes No

Precinct Change Reason

21. Briefly state the reason for the precinct change. (Attach additional sheet if necessary.)
HO 7 & HO 13

Additional Information

22. Name and Contact Information Of County Election Staff Person Who Prepared This Form:
GENNY GASPAROVIC 219-755-3812

23. Does the county have access to Geographic Information System (GIS)? Yes No
 Name and Contact Information Of County GIS Staff: **Annette Mellady 219-755-3795**

24. Does the county use Census Tiger files? Yes No

State Office Use Only

25. Type Of Geographic Files Used by County (If Known By Staff Of The Indiana Election Division Or Office Of Census Data)

P18

GEOID10

HOBART PRECINCT

07

180890421001005
180890421001021
180890421001022
180890421001023
180890421001024
180890422001000
180890422001001
180890422001003
180890422001009
180890422001010
180890422001011
180890422001012
180890422001013
180890422001014
180890422001015
180890422001016
180890422001017
180890422001018
180890422001019
180890422001020
180890422001021
180890422001022
180890422002000
180890422002001
180890422002002

P18

GEOID10

HOBART PRECINCT

18

180890422003006
180890422003007
180890422003009
180890422003010
180890422003011
180890422003012
180890422003013
180890422003014
180890422003015
180890422003016
180890422003017
180890422003018
180890422005000



PRECINCT SUMMARY STATEMENT

(IEC-8)

State Form 13332 (R777-06)

Indiana Election Commission (IC 3-11-1.5-15)

Name of County LAKE

- INSTRUCTIONS:** See Indiana Code 3-11-1.5-25 for periods during which precinct boundary changes may NOT take effect.
 Indiana Code 3-11-1.5-15 requires that a county include the following items in a proposed precinct establishment order submitted to the Indiana Election Division:
1. A map of each precinct to be established by the proposed order. A county may submit these maps in electronic form.
 2. A description of the boundaries of each precinct to be established by the proposed order that identifies any census blocks located entirely within the precinct.
 3. An estimated number of voters in each precinct to be established by the proposed order, based on the registration records maintained by the county voter registration office.
 4. A statement designating a polling place for the precinct that complies with the polling place accessibility requirements.
 5. Any additional information required by rules adopted by the Indiana Election Commission under IC 4-22-2.

General Precinct Information

| | | | | | |
|---|--|---|--|--|--|
| 1. Name Of Proposed Precinct <u>HO 19</u> | | 2. Is this a new precinct? <input checked="" type="checkbox"/> Yes <input type="checkbox"/> No | | 3. Election Division & STFID Number (To Be Completed By Election Division) | |
| 4. District Information Congressional <u>1</u> Indiana Senate <u>3</u> Indiana House <u>3</u> | | | | | |
| 5. Number Of Active Voters (IC 3-5-2-1.7) <u>988</u> | | 6. Number Of Inactive Voters <u>129</u> | | 7. Number Of Registered Voters (Must Equal Total Of Active And Inactive Voters) <u>1117</u> | |
| 8. Total Number Of Precincts In The County If Submission Is Approved Voting Precincts _____ Non-Voting Precincts _____ | | | | | |
| 9. Date Of County Executive's Adopted Order | | | | 10. Date Of First Election After Precincts Are Approved <u>NOV. 6, 2018</u> | |
| 11. Precincts Affected By This Proposed Order (Complete a Precinct Summary Statement for each precinct. Please note that when changing boundaries of one precinct you will need to complete a separate IEC-8 for any other precinct affected by the change.) <u>HO 19 & HO 8</u> | | | | | |
| 12. List Any Attached Documents (i.e. map 6 of 20 maps, etc.) | | | | | |

CENSUS BLOCK LISTING AND MAPS

| Does any portion of the newly established precinct split or divide any of the following? | Yes | No |
|--|-----|----|
| 13. School Corporation District Boundary | | X |
| 14. City or Town Boundary | | X |
| 15. City or Town Council District Boundary | | X |
| 16. Census Block Boundary | | X |
| 17. Other (Please Describe) | | X |

Method of Voting

18. Optical Scan Ballot Gard Electronic Combination (Please Specify): _____

19. What is the designated location and address for the polling place for this precinct?
HAMPSHIRE PARK APTS.
400 N. LAKE PARK AVE.
HOBART IN
 (NOTE: This designation of a polling place remains in effect until later action by the county executive under state law.)

20. Does this polling place meet Indiana's polling place accessibility requirements? Yes No

Precinct Change Reason

21. Briefly state the reason for the precinct change. (Attach additional sheet if necessary.)

- HO 19 & HO 8

Additional Information

22. Name and Contact Information Of County Election Staff Person Who Prepared This Form:

GENNY GASPAROVIC 219-755-3812

23. Does the county have access to Geographic Information System (GIS)? Yes No




Name and Contact Information Of County GIS Staff: Annette Mellady 219-755-3795

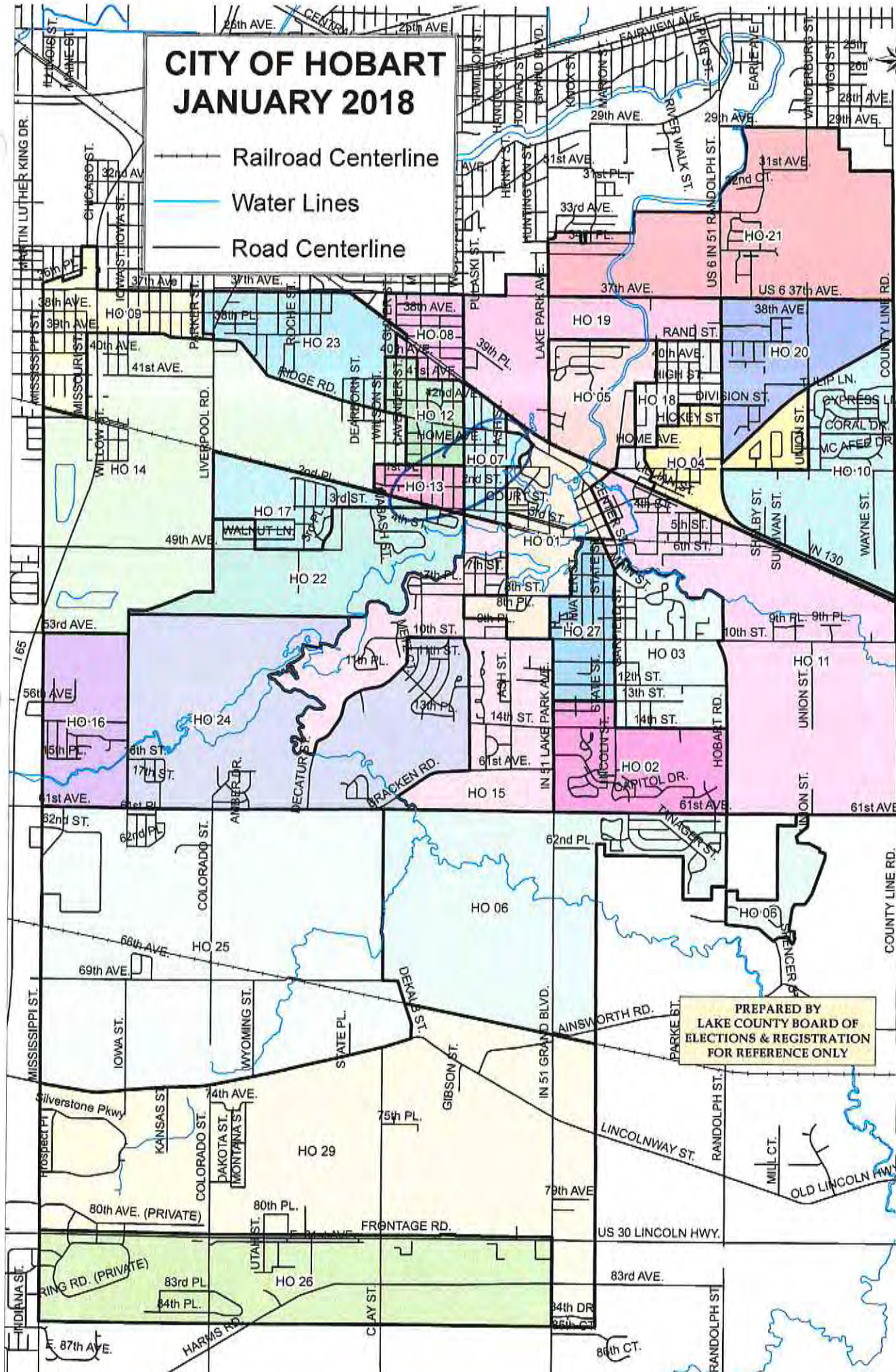
24. Does the county use Census Tiger files? Yes No

State Office Use Only

25. Type Of Geographic Files Used by County (If Known By Staff Of The Indiana Election Division Or Office Of Census Data)

CITY OF HOBART JANUARY 2018

-  Railroad Centerline
-  Water Lines
-  Road Centerline



PREPARED BY
LAKE COUNTY BOARD OF
ELECTIONS & REGISTRATION
FOR REFERENCE ONLY

P18

GEOID10

HOBBART PRECINCT

18

180890419002000
180890419002001
180890421001000
180890421001001
180890421001002
180890421001003
180890421001004
180890421001006
180890421001032

P18

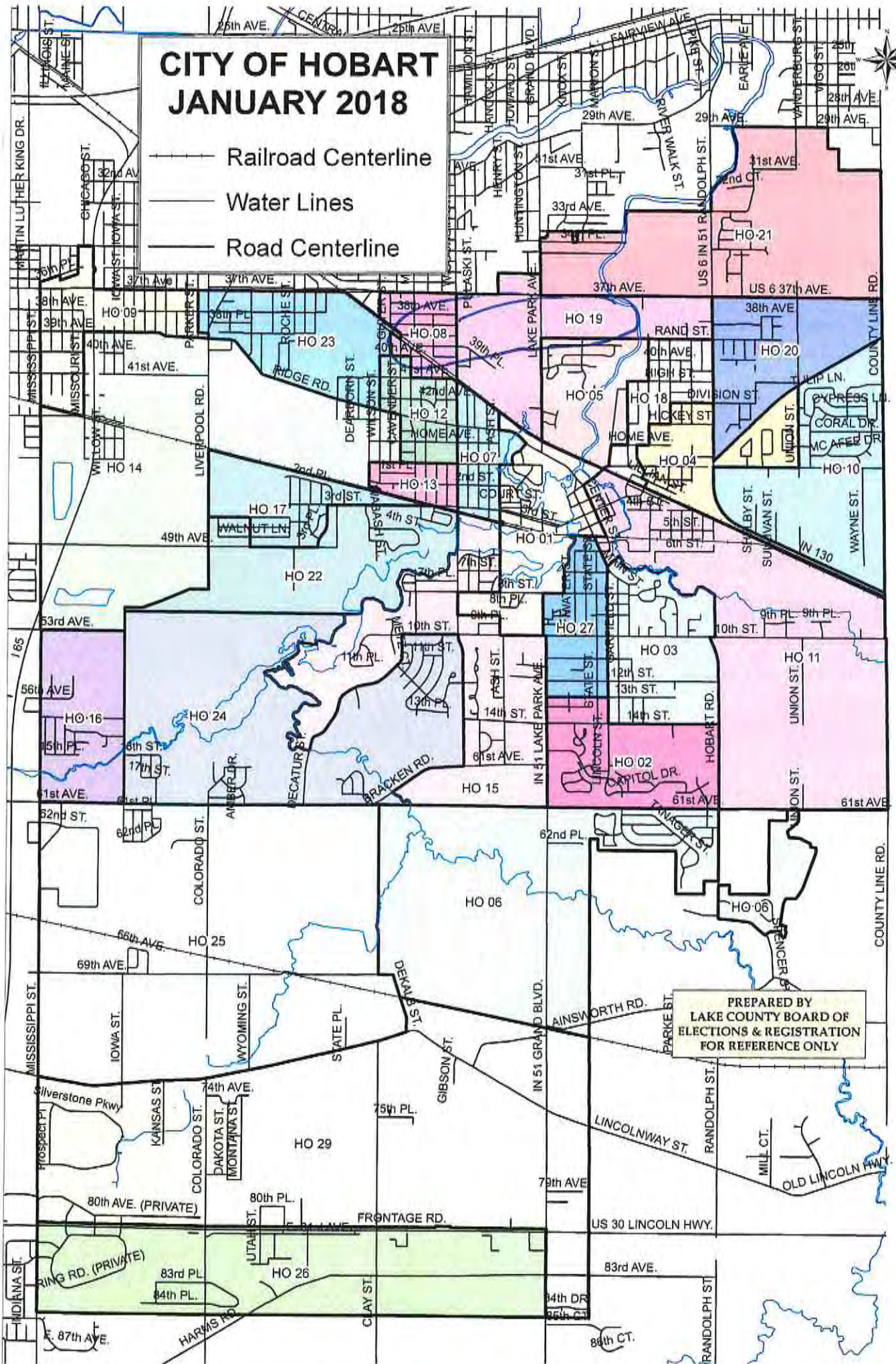
GEOID10

HOBART PRECINCT
08

180890421002025
180890421002026
180890421002027
180890421002028
180890421003000
180890421003001
180890421003002
180890421003003
180890421003004
180890421003005
180890421003006
180890421003007
180890421003008
180890421003009
180890421003010
180890421003011
180890421003012
180890421003013
180890421003014
180890421003015
180890421003016

CITY OF HOBART JANUARY 2018

- Railroad Centerline
- Water Lines
- Road Centerline



PREPARED BY
LAKE COUNTY BOARD OF
ELECTIONS & REGISTRATION
FOR REFERENCE ONLY



PRECINCT SUMMARY STATEMENT

(IEC-8)

State Form 13332 (R7/7-06)

Indiana Election Commission (IC 3-11-1.5-15)

Name of County LAKE

INSTRUCTIONS: See Indiana Code 3-11-1.5-25 for periods during which precinct boundary changes may NOT take effect.
 Indiana Code 3-11-1.5-15 requires that a county include the following items in a proposed precinct establishment order submitted to the Indiana Election Division:
 1. A map of each precinct to be established by the proposed order. A county may submit these maps in electronic form.
 2. A description of the boundaries of each precinct to be established by the proposed order that identifies any census blocks located entirely within the precinct.
 3. An estimated number of voters in each precinct to be established by the proposed order, based on the registration records maintained by the county voter registration office.
 4. A statement designating a polling place for the precinct that complies with the polling place accessibility requirements.
 5. Any additional information required by rules adopted by the Indiana Election Commission under IC 4-22-2.

General Precinct Information

| | | |
|--|---|--|
| 1. Name Of Proposed Precinct <u>HO 11</u> | 2. Is this a new precinct? <input checked="" type="checkbox"/> Yes <input type="checkbox"/> No | 3. Election Division & STFID Number <i>(To Be Completed By Election Division)</i> |
|--|---|--|

4. District Information
 Congressional 1 Indiana Senate 3 Indiana House 19

| | | |
|--|---|--|
| 5. Number Of Active Voters (IC 3-5-2-1.7) <u>1252</u> | 6. Number Of Inactive Voters <u>64</u> | 7. Number Of Registered Voters (Must Equal Total Of Active And Inactive Voters) <u>1316</u> |
|--|---|--|

8. Total Number Of Precincts In The County If Submission Is Approved
 Voting Precincts _____ Non-Voting Precincts _____

| | |
|---|---|
| 9. Date Of County Executive's Adopted Order | 10. Date Of First Election After Precincts Are Approved <u>NOV 6, 2018</u> |
|---|---|

11. Precincts Affected By This Proposed Order (Complete a Precinct Summary Statement for each precinct. Please note that when changing boundaries of one precinct you will need to complete a separate IEC-8 for any other precinct affected by the change.)
HO 11 & HO 01

12. List Any Attached Documents (i.e. map 6 of 20 maps, etc.)
CENSUS BLOCK LISTING AND MAPS

| Does any portion of the newly established precinct split or divide any of the following? | Yes | No |
|--|-----|----|
| 13. School Corporation District Boundary | | X |
| 14. City or Town Boundary | | X |
| 15. City or Town Council District Boundary | | X |
| 16. Census Block Boundary | | X |
| 17. Other (Please Describe) | | X |

Method of Voting

18. Optical Scan Ballot Card Electronic Combination (Please Specify): _____

19. What is the designated location and address for the polling place for this precinct?
HOBART MUNICIPAL BLDG
705 E 4th ST
HOBART IN

(NOTE: This designation of a polling place remains in effect until later action by the county executive under state law.)

20. Does this polling place meet Indiana's polling place accessibility requirements? Yes No

Precinct Change Reason

21. Briefly state the reason for the precinct change. (Attach additional sheet if necessary.)
Combine HO 11 & HO 01

Additional Information

22. Name and Contact Information Of County Election Staff Person Who Prepared This Form:
GENNY GASPAROVIC 219-755-3812

23. Does the county have access to Geographic Information System (GIS)? Yes No
 Name and Contact Information Of County GIS Staff: Annette Mellady 219-755-3795

24. Does the county use Census Tiger files? Yes No

State Office Use Only

25. Type Of Geographic Files Used by County (If Known By Staff Of The Indiana Election Division Or Office Of Census Data)

HOBART PRECINCT

11

180890419003022
180890419003023
180890419003028
180890419003031
180890419003032
180890419003033
180890419003034
180890419003035
180890419003036
180890419003037
180890419003038
180890419003039
180890419003040
180890419003041
180890419003042
180890419003043
180890419003044
180890419003045
180890419003046
180890419003047
180890419003053
180890420001000
180890420001025
180890420002000
180890420002001
180890420002002
180890420002003
180890420002004
180890420002005
180890420002010
180890420002011
180890420002045

HOBART PRECINCT
01

180890419003024
180890419003025
180890419003026
180890419003027
180890419003029
180890419003030
180890419003048
180890419003049
180890419003050
180890419003051
180890419003052
180890419003054
180890419003055
180890419003056
180890420001003
180890420001004
180890420001005
180890420001026
180890420003012
180890420003013
180890420003014
180890420003016
180890421001019
180890421001020
180890422001002
180890422001004
180890422001005
180890422001006
180890422001007
180890422001008
180890422001023
180890422001024
180890422001025
180890422001026
180890422001027
180890422001028
180890422001029
180890422001030
180890422001031

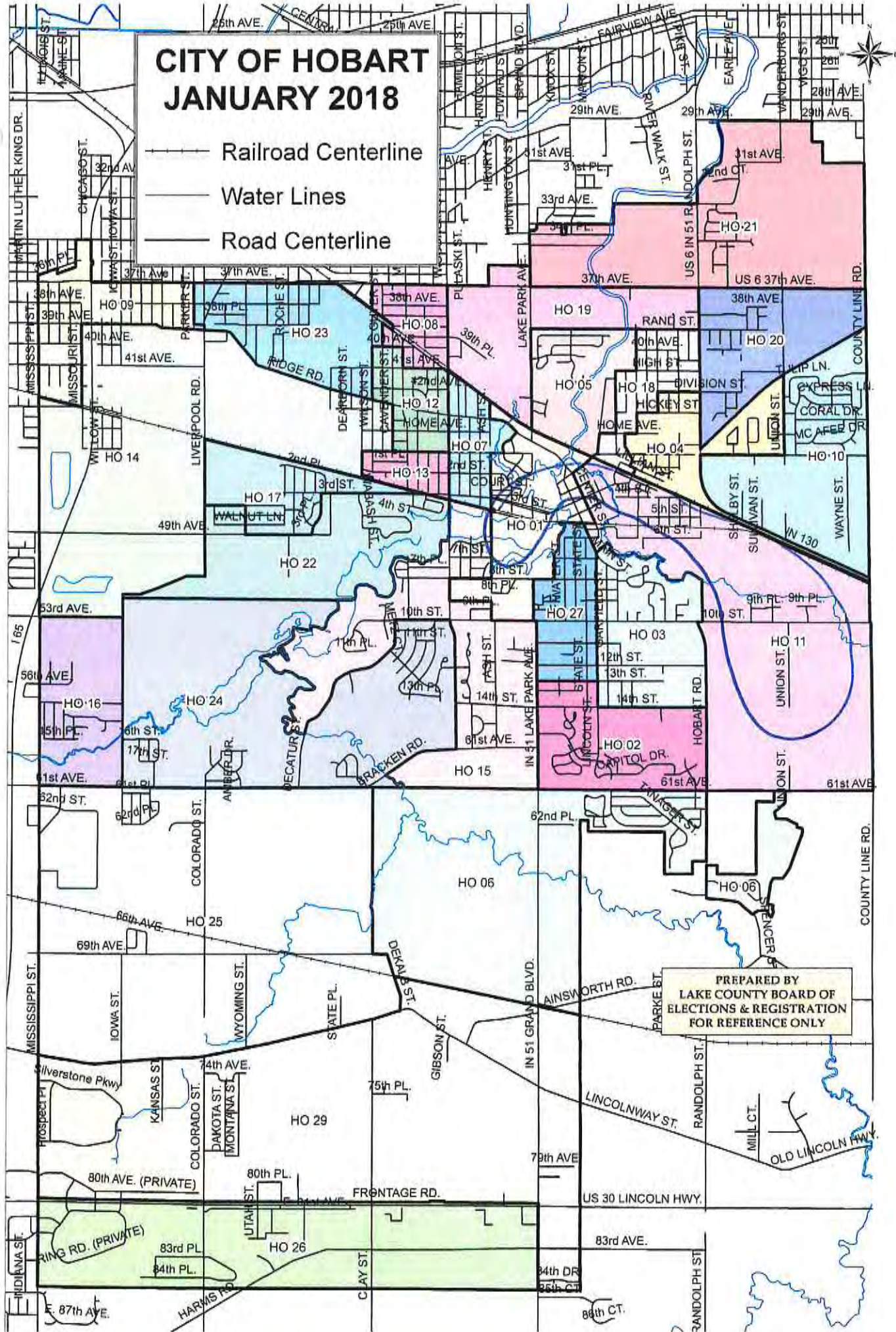
P18

GEOID10

180890422001032
180890422001033
180890422001034
180890422001035
180890422001036
180890422001037
180890422001038
180890422001040
180890422001041
180890422001044

CITY OF HOBART JANUARY 2018

- Railroad Centerline
- Water Lines
- Road Centerline



PREPARED BY
LAKE COUNTY BOARD OF
ELECTIONS & REGISTRATION
FOR REFERENCE ONLY



PRECINCT SUMMARY STATEMENT

(IEC-8)

State Form 13332 (R7/7-06)

Indiana Election Commission (IC 3-11-1.5-15)

Name of County LAKE

INSTRUCTIONS: See Indiana Code 3-11-1.5-25 for periods during which precinct boundary changes may NOT take effect. Indiana Code 3-11-1.5-15 requires that a county include the following items in a proposed precinct establishment order submitted to the Indiana Election Division:

1. A map of each precinct to be established by the proposed order. A county may submit these maps in electronic form.
2. A description of the boundaries of each precinct to be established by the proposed order that identifies any census blocks located entirely within the precinct.
3. An estimated number of voters in each precinct to be established by the proposed order, based on the registration records maintained by the county voter registration office.
4. A statement designating a polling place for the precinct that complies with the polling place accessibility requirements.
5. Any additional information required by rules adopted by the Indiana Election Commission under IC 4-22-2.

General Precinct Information

| | | | |
|--|---|---|--|
| 1. Name Of Proposed Precinct <u>HO 22</u> | | 2. Is this a new precinct? <input checked="" type="checkbox"/> Yes <input type="checkbox"/> No | 3. Election Division & STFID Number <i>(To Be Completed By Election Division)</i> |
| 4. District Information Congressional _____ Indiana Senate <u>3</u> Indiana House <u>3</u> | | | |
| 5. Number Of Active Voters (IC 3-5-2-1.7) <u>1148</u> | 6. Number Of Inactive Voters <u>80</u> | 7. Number Of Registered Voters (Must Equal Total Of Active And Inactive Voters) <u>1228</u> | |
| 8. Total Number Of Precincts In The County If Submission Is Approved Voting Precincts _____ Non-Voting Precincts _____ | | | |
| 9. Date Of County Executive's Adopted Order | | 10. Date Of First Election After Precincts Are Approved <u>NOV. 6, 2018</u> | |
| 11. Precincts Affected By This Proposed Order (Complete a Precinct Summary Statement for each precinct. Please note that when changing boundaries of one precinct you will need to complete a separate IEC-8 for any other precinct affected by the change.) <u>HO 22 & HO 17</u> | | | |

12. List Any Attached Documents (i.e. map 6 of 20 maps, etc.)
CENSUS BLOCK LISTING AND MAPS

| Does any portion of the newly established precinct split or divide any of the following? | Yes | No |
|--|-----|----|
| 13. School Corporation District Boundary | | X |
| 14. City or Town Boundary | | X |
| 15. City or Town Council District Boundary | | X |
| 16. Census Block Boundary | | X |
| 17. Other (Please Describe) | | X |

Method of Voting

18. Optical Scan Ballot Card Electronic Combination (Please Specify): _____

19. What is the designated location and address for the polling place for this precinct?
HOBART ELKS Lodge
3580 W 61ST AVE
HOBART IN

(NOTE: This designation of a polling place remains in effect until later action by the county executive under state law.)

20. Does this polling place meet Indiana's polling place accessibility requirements? Yes No

Precinct Change Reason

21. Briefly state the reason for the precinct change. (Attach additional sheet if necessary.)
COMBINE HO 22 & HO 17

Additional Information

22. Name and Contact Information Of County Election Staff Person Who Prepared This Form:
GENNY GASPAROVIC 219-755-3812

23. Does the county have access to Geographic Information System (GIS)? Yes No
Name and Contact Information Of County GIS Staff: **Annette Mellady 219-755-3795**

24. Does the county use Census Tiger files? Yes No

State Office Use Only

25. Type Of Geographic Files Used by County (If Known By Staff Of The Indiana Election Division Or Office Of Census Data)

P18

GEOID10

HOBART PRECINCT

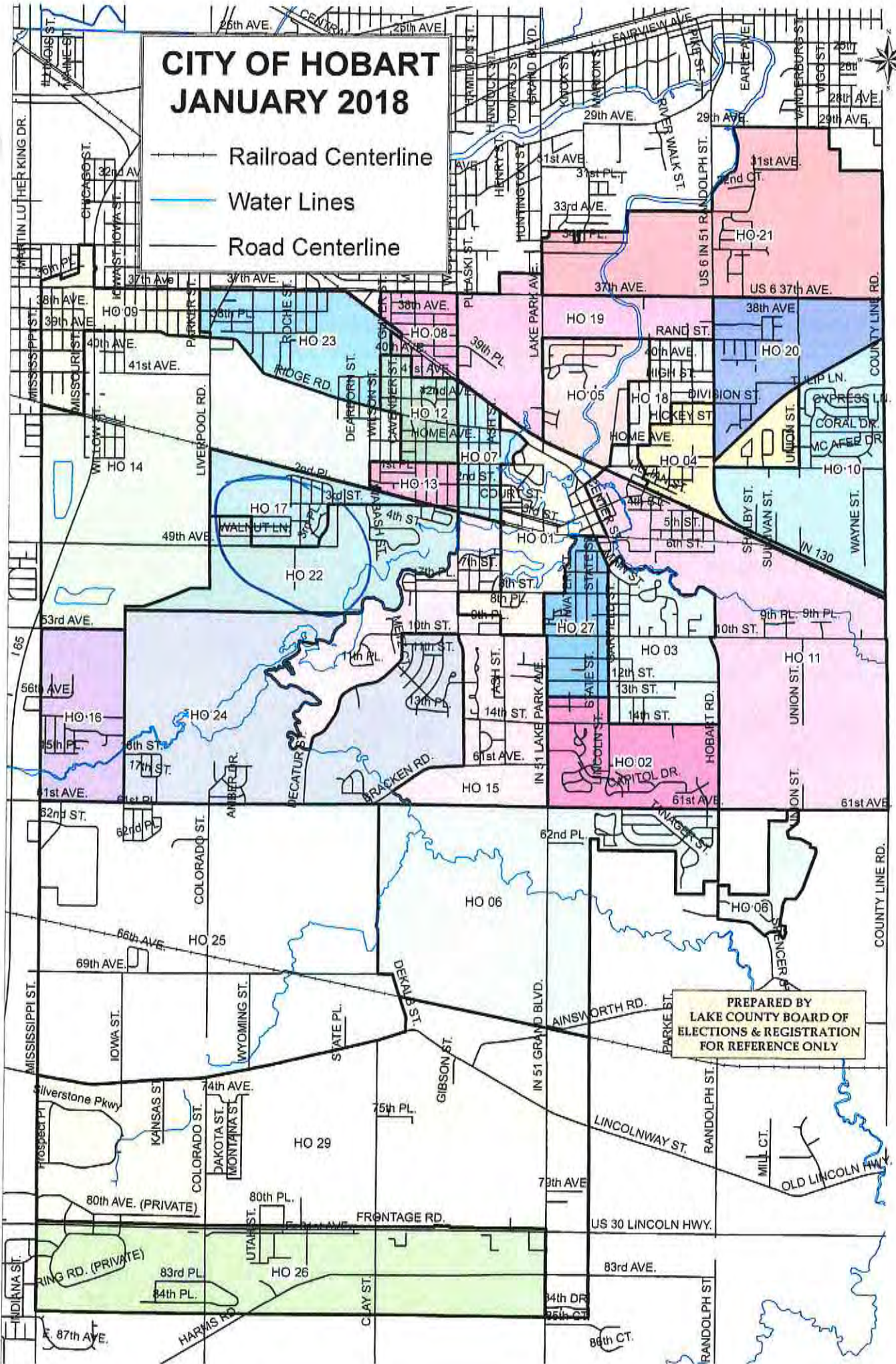
22

180890420004001
180890420004003
180890422003020
180890422003021
180890422004005
180890422004006
180890422004007
180890422004010
180890422005001
180890422005002
180890422005003
180890422005035
180890422005036

| P18 | GEOID10 |
|-----------------|-----------------|
| HOBART PRECINCT | |
| 17 | |
| | 180890422003019 |
| | 180890422004000 |
| | 180890422004001 |
| | 180890422004002 |
| | 180890422004003 |
| | 180890422004004 |
| | 180890422004008 |
| | 180890422004009 |
| | 180890422004011 |

CITY OF HOBART JANUARY 2018

- Railroad Centerline
- Water Lines
- Road Centerline



PREPARED BY
LAKE COUNTY BOARD OF
ELECTIONS & REGISTRATION
FOR REFERENCE ONLY



PRECINCT SUMMARY STATEMENT

(IEC-8)

State Form 13332 (R7/7-06)

Indiana Election Commission (IC 3-11-1.5-15)

Name of County LAKE

INSTRUCTIONS: See Indiana Code 3-11-1.5-25 for periods during which precinct boundary changes may NOT take effect. Indiana Code 3-11-1.5-15 requires that a county include the following items in a proposed precinct establishment order submitted to the Indiana Election Division:

1. A map of each precinct to be established by the proposed order. A county may submit these maps in electronic form.
2. A description of the boundaries of each precinct to be established by the proposed order that identifies any census blocks located entirely within the precinct.
3. An estimated number of voters in each precinct to be established by the proposed order, based on the registration records maintained by the county voter registration office.
4. A statement designating a polling place for the precinct that complies with the polling place accessibility requirements.
5. Any additional information required by rules adopted by the Indiana Election Commission under IC 4-22-2.

General Precinct Information

| | | | |
|--|---|---|---|
| 1. Name Of Proposed Precinct <u>HO 23</u> | | 2. Is this a new precinct? <input checked="" type="checkbox"/> Yes <input type="checkbox"/> No | 3. Election Division & STFID Number (To Be Completed By Election Division) |
| 4. District Information Congressional <u>1</u> Indiana Senate <u>3</u> Indiana House <u>3</u> | | | |
| 5. Number Of Active Voters (IC 3-5-2-1.7) <u>1101</u> | 6. Number Of Inactive Voters <u>98</u> | 7. Number Of Registered Voters (Must Equal Total Of Active And Inactive Voters) <u>1199</u> | |
| 8. Total Number Of Precincts In The County If Submission Is Approved | | | |
| 9. Date Of County Executive's Adopted Order | | 10. Date Of First Election After Precincts Are Approved <u>NOV. 6, 2018</u> | |
| 11. Precincts Affected By This Proposed Order (Complete a Precinct Summary Statement for each precinct. Please note that when changing boundaries of one precinct you will need to complete a separate IEC-8 for any other precinct affected by the change.) <u>HO 23 & HO 14</u> | | | |
| 12. List Any Attached Documents (i.e. map 6 of 20 maps, etc.) | | | |

CENSUS BLOCK LISTING AND MAPS

| Does any portion of the newly established precinct split or divide any of the following? | Yes | No |
|--|-----|----|
| 13. School Corporation District Boundary | | X |
| 14. City or Town Boundary | | X |
| 15. City or Town Council District Boundary | | X |
| 16. Census Block Boundary | | X |
| 17. Other (Please Describe) | | X |

Method of Voting

18. Optical Scan Ballot Card Electronic Combination (Please Specify): _____

19. What is the designated location and address for the polling place for this precinct?
PRIMERA IGLESIA Church Facility
2328 WOLD Ridge Rd
HO 13 AND IN

(NOTE: This designation of a polling place remains in effect until later action by the county executive under state law.)

20. Does this polling place meet Indiana's polling place accessibility requirements? Yes No

Precinct Change Reason

21. Briefly state the reason for the precinct change. (Attach additional sheet if necessary.)
- Combine HO 23 & HO 14

Additional Information

22. Name and Contact Information Of County Election Staff Person Who Prepared This Form:
GENNY GASPAROVIC 219-755-3812

23. Does the county have access to Geographic Information System (GIS)? Yes No
Name and Contact Information Of County GIS Staff: Annette Mellady 219-755-3795

24. Does the county use Census Tiger files? Yes No

State Office Use Only

25. Type Of Geographic Files Used by County (If Known By Staff Of The Indiana Election Division Or Office Of Census Data)

P18

GEOID10

HOBART PRECINCT

23

180890421002000
180890421002001
180890421002002
180890421002003
180890421002004
180890421002005
180890421002007
180890421002008
180890421002009
180890421002010
180890421002011
180890421002012
180890421002013
180890421002017
180890421002018
180890421002019
180890421002020

P18

GEOID10

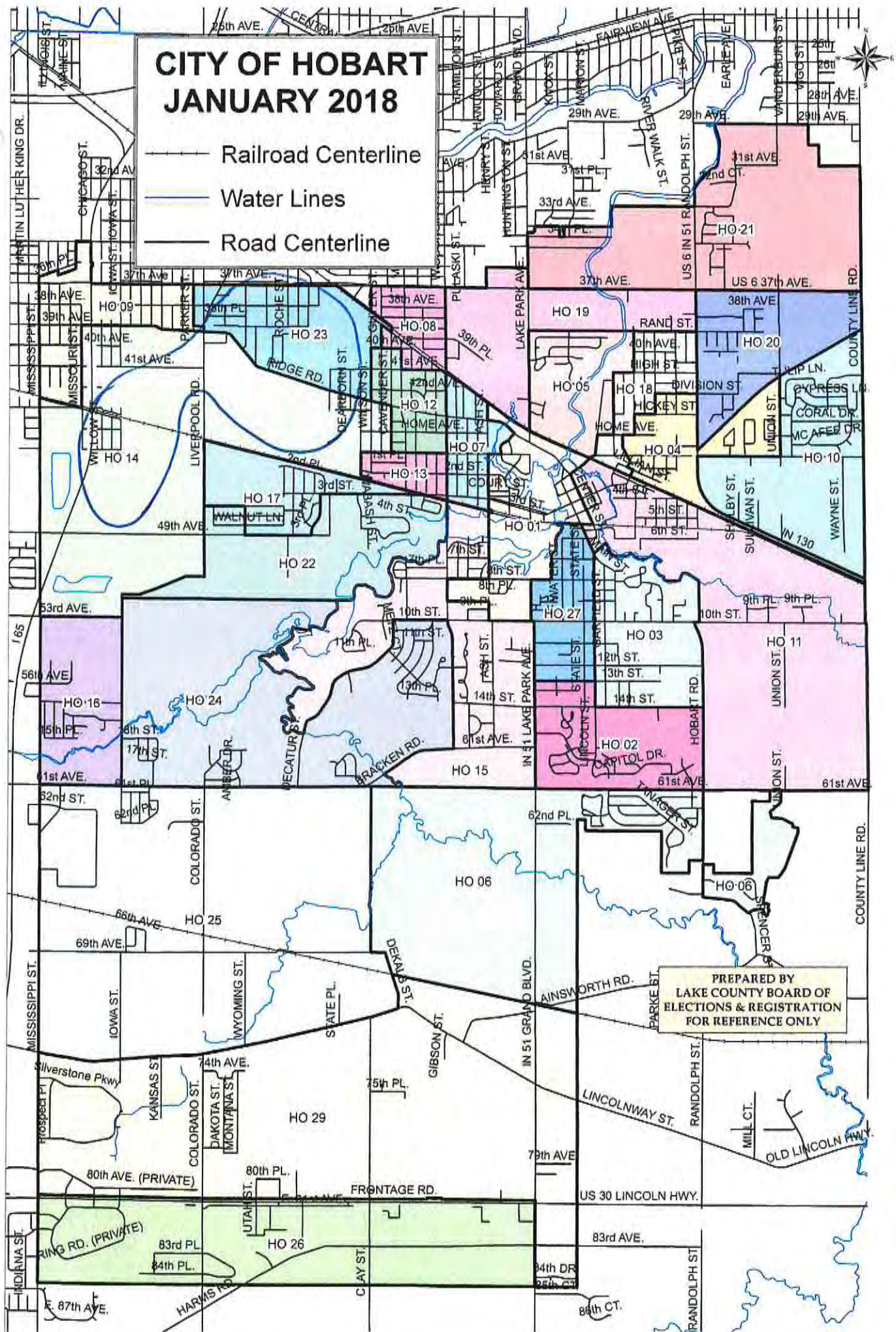
HOBART PRECINCT

14

180890422002007
180890422002008
180890422002009
180890422002010
180890422002011
180890422002012
180890422002013
180890422002014
180890422002015
180890422002016
180890422002017
180890422002018
180890422002021
180890422002022
180890422002024
180890422002025
180890422003003
180890422003004
180890422003005
180890422005004
180890422005005
180890422005006
180890422005007
180890422005008
180890422005009
180890422005010
180890422005011
180890422005012
180890422005013

CITY OF HOBART JANUARY 2018

- Railroad Centerline
- Water Lines
- Road Centerline



PREPARED BY
LAKE COUNTY BOARD OF
ELECTIONS & REGISTRATION
FOR REFERENCE ONLY



PRECINCT SUMMARY STATEMENT

(IEC-8)

State Form 13332 (R7/7-06)

Indiana Election Commission (IC 3-11-1.5-15) Name of County LAKE

INSTRUCTIONS: See Indiana Code 3-11-1.5-25 for periods during which precinct boundary changes may NOT take effect. Indiana Code 3-11-1.5-15 requires that a county include the following items in a proposed precinct establishment order submitted to the Indiana Election Division:

1. A map of each precinct to be established by the proposed order. A county may submit these maps in electronic form.
2. A description of the boundaries of each precinct to be established by the proposed order that identifies any census blocks located entirely within the precinct.
3. An estimated number of voters in each precinct to be established by the proposed order, based on the registration records maintained by the county voter registration office.
4. A statement designating a polling place for the precinct that complies with the polling place accessibility requirements.
5. Any additional information required by rules adopted by the Indiana Election Commission under IC 4-22-2.

General Precinct Information

| | | | |
|--|--|---|--|
| 1. Name Of Proposed Precinct <u>HO 29</u> | | 2. Is this a new precinct? <input checked="" type="checkbox"/> Yes <input type="checkbox"/> No | 3. Election Division & STFID Number <i>(To Be Completed By Election Division)</i> |
| 4. District Information Congressional <u>1</u> Indiana Senate <u>3</u> Indiana House <u>19</u> | | | |
| 5. Number Of Active Voters (IC 3-5-2-1.7) <u>1222</u> | 6. Number Of Inactive Voters <u>109</u> | 7. Number Of Registered Voters (Must Equal Total Of Active And Inactive Voters) <u>1331</u> | |
| 8. Total Number Of Precincts In The County If Submission Is Approved Voting Precincts _____ Non-Voting Precincts _____ | | | |
| 9. Date Of County Executive's Adopted Order | | 10. Date Of First Election After Precincts Are Approved <u>NOV. 6, 2018</u> | |
| 11. Precincts Affected By This Proposed Order (Complete a Precinct Summary Statement for each precinct. Please note that when changing boundaries of one precinct you will need to complete a separate IEC-8 for any other precinct affected by the change.) <u>HO 29 & HO 26</u> | | | |

12. List Any Attached Documents (i.e. map 6 of 20 maps, etc.)
CENSUS BLOCK LISTING AND MAPS

| Does any portion of the newly established precinct split or divide any of the following? | Yes | No |
|--|-----|----|
| 13. School Corporation District Boundary | | X |
| 14. City or Town Boundary | | X |
| 15. City or Town Council District Boundary | | X |
| 16. Census Block Boundary | | X |
| 17. Other (Please Describe) | | X |

Method of Voting

18. Optical Scan Ballot Card Electronic Combination (Please Specify): _____

19. What is the designated location and address for the polling place for this precinct?
Deep River Church of Christ
7500 Grand Blvd
HOBART IN

(NOTE: This designation of a polling place remains in effect until later action by the county executive under state law.)

20. Does this polling place meet Indiana's polling place accessibility requirements? Yes No

Precinct Change Reason

21. Briefly state the reason for the precinct change. (Attach additional sheet if necessary.)
- Combine HO 29 & HO 26

Additional Information

22. Name and Contact Information Of County Election Staff Person Who Prepared This Form:
GENNY GASPAROVIC 219-755-3812

23. Does the county have access to Geographic Information System (GIS)? Yes No
Name and Contact Information Of County GIS Staff: **Annette Mellady 219-755-3795**

24. Does the county use Census Tiger files? Yes No

State Office Use Only

25. Type Of Geographic Files Used by County (If Known By Staff Of The Indiana Election Division Or Office Of Census Data)

HOBART PRECINCT

29

180890423001004
180890423001014
180890423001024
180890423001035
180890423002023
180890423002024
180890423002030
180890423002031
180890423002032
180890423002033
180890423002034
180890423002035
180890423002036
180890423002037
180890423002038
180890423002039
180890423002040
180890423002041
180890423002042
180890423002058
180890423003019
180890423003032
180890423003033
180890423003034
180890423003035
180890423003036
180890423003037
180890423003038
180890423003039
180890423003043
180890423003087

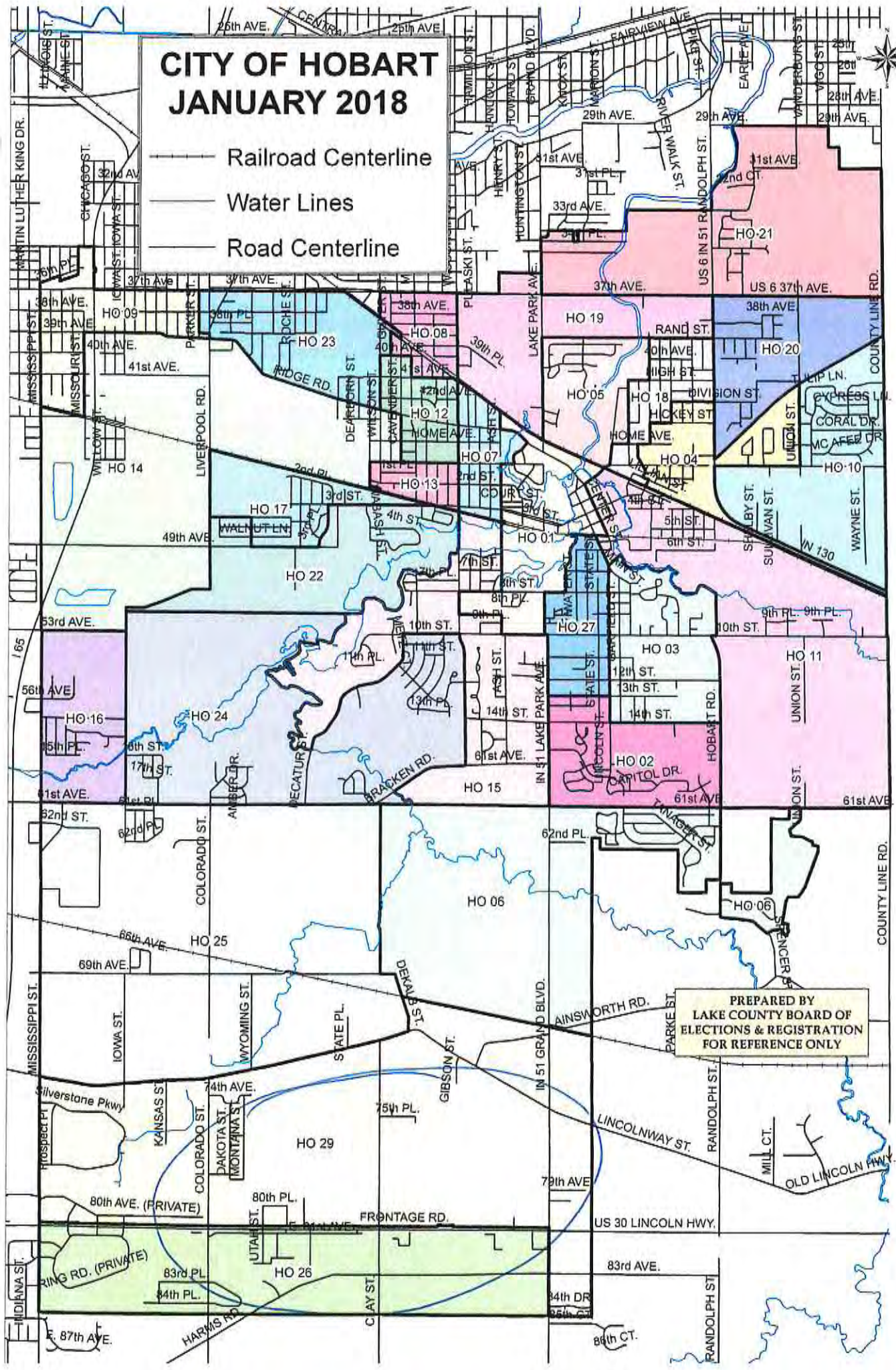
HOBART PRECINCT

26

180890423001005
180890423001006
180890423001007
180890423001008
180890423001009
180890423001010
180890423001011
180890423001012
180890423001013
180890423001025
180890423001026
180890423001027
180890423001028
180890423001029
180890423001081
180890423003031
180890423003040
180890423003041
180890423003042
180890423003046
180890423003047
180890423003048
180890423003063
180890423003064
180890423003065
180890423003066
180890423003067
180890423003068
180890423003069
180890423003070
180890423003071
180890423003072
180890423003073
180890423003074
180890423003075
180890423003076
180890423003088
180890423003091
180890423003092

CITY OF HOBART JANUARY 2018

- Railroad Centerline
- Water Lines
- Road Centerline



PREPARED BY
LAKE COUNTY BOARD OF
ELECTIONS & REGISTRATION
FOR REFERENCE ONLY



PRECINCT SUMMARY STATEMENT

(IEC-8)

State Form 13332 (R7/7-06)

Indiana Election Commission (IC 3-11-1.5-15) Name of County LAKE

INSTRUCTIONS: See Indiana Code 3-11-1.5-25 for periods during which precinct boundary changes may NOT take effect. Indiana Code 3-11-1.5-15 requires that a county include the following items in a proposed precinct establishment order submitted to the Indiana Election Division:

1. A map of each precinct to be established by the proposed order. A county may submit these maps in electronic form.
2. A description of the boundaries of each precinct to be established by the proposed order that identifies any census blocks located entirely within the precinct.
3. An estimated number of voters in each precinct to be established by the proposed order, based on the registration records maintained by the county voter registration office.
4. A statement designating a polling place for the precinct that complies with the polling place accessibility requirements.
5. Any additional information required by rules adopted by the Indiana Election Commission under IC 4-22-2.

General Precinct Information

| | | | |
|--|---|---|---|
| 1. Name Of Proposed Precinct <u>HOT 5</u> | | 2. Is this a new precinct? <input checked="" type="checkbox"/> Yes <input type="checkbox"/> No | 3. Election Division & STFID Number (To Be Completed By Election Division) |
| 4. District Information Congressional <u>1</u> Indiana Senate <u>3</u> Indiana House <u>3</u> | | | |
| 5. Number Of Active Voters (IC 3-5-2-1.7) <u>1174</u> | 6. Number Of Inactive Voters <u>99</u> | 7. Number Of Registered Voters (Must Equal Total Of Active And Inactive Voters) <u>1273</u> | |
| 8. Total Number Of Precincts In The County If Submission Is Approved Voting Precincts _____ Non-Voting Precincts _____ | | | |
| 9. Date Of County Executive's Adopted Order | | 10. Date Of First Election After Precincts Are Approved <u>NOV. 6, 2018</u> | |
| 11. Precincts Affected By This Proposed Order (Complete a Precinct Summary Statement for each precinct. Please note that when changing boundaries of one precinct you will need to complete a separate IEC-8 for any other precinct affected by the change.) <u>HOT 5 & HOT 7</u> | | | |
| 12. List Any Attached Documents (i.e. map 6 of 20 maps, etc.) <u>CENSUS BLOCK LISTING AND MAPS</u> | | | |

| Does any portion of the newly established precinct split or divide any of the following? | Yes | No |
|--|-----|----|
| 13. School Corporation District Boundary | | X |
| 14. City or Town Boundary | | X |
| 15. City or Town Council District Boundary | | X |
| 16. Census Block Boundary | | X |
| 17. Other (Please Describe) | | X |

Method of Voting

18. Optical Scan Ballot Card Electronic Combination (Please Specify): _____

19. What is the designated location and address for the polling place for this precinct?
NEW CHICAGO FIRE DEPT.
127 HUBER BLVD
HOBART, IN 46342

(NOTE: This designation of a polling place remains in effect until later action by the county executive under state law.)

Precinct Change Reason

21. Briefly state the reason for the precinct change. (Attach additional sheet if necessary.)
COMBINING HOT 5 & HOT 7

Additional Information

22. Name and Contact Information Of County Election Staff Person Who Prepared This Form:
GENNY GASPAROVIC 219-755-3812

23. Does the county have access to Geographic Information System (GIS)? Yes No
Name and Contact Information Of County GIS Staff: Annette Mellady 219-755-3795

24. Does the county use Census Tiger files? Yes No

State Office Use Only

25. Type Of Geographic Files Used by County (If Known By Staff Of The Indiana Election Division Or Office Of Census Data)

HOBART TOWNSHIP
05

180890416001000
180890416001006
180890416001007
180890416001008
180890416001009
180890416001010
180890416001011
180890416001012
180890416001013
180890416001014
180890416001015
180890416001016
180890416001018
180890416001019
180890416001020
180890416001021
180890416001022
180890416001023
180890416001024
180890416001040
180890416001041
180890416001046
180890416001047
180890416001048
180890416001049
180890416002000
180890416002001
180890416002006
180890416002007
180890416002008
180890416002009
180890416002010
180890416002017
180890416002018
180890416002019
180890416002020
180890416002021
180890416002022
180890416002023

P18

GEOID10

180890416002028

180890416002029

180890416002030

180890416002031

180890416002032

180890416002036

180890416002037

180890416002038

P18

GEOID10

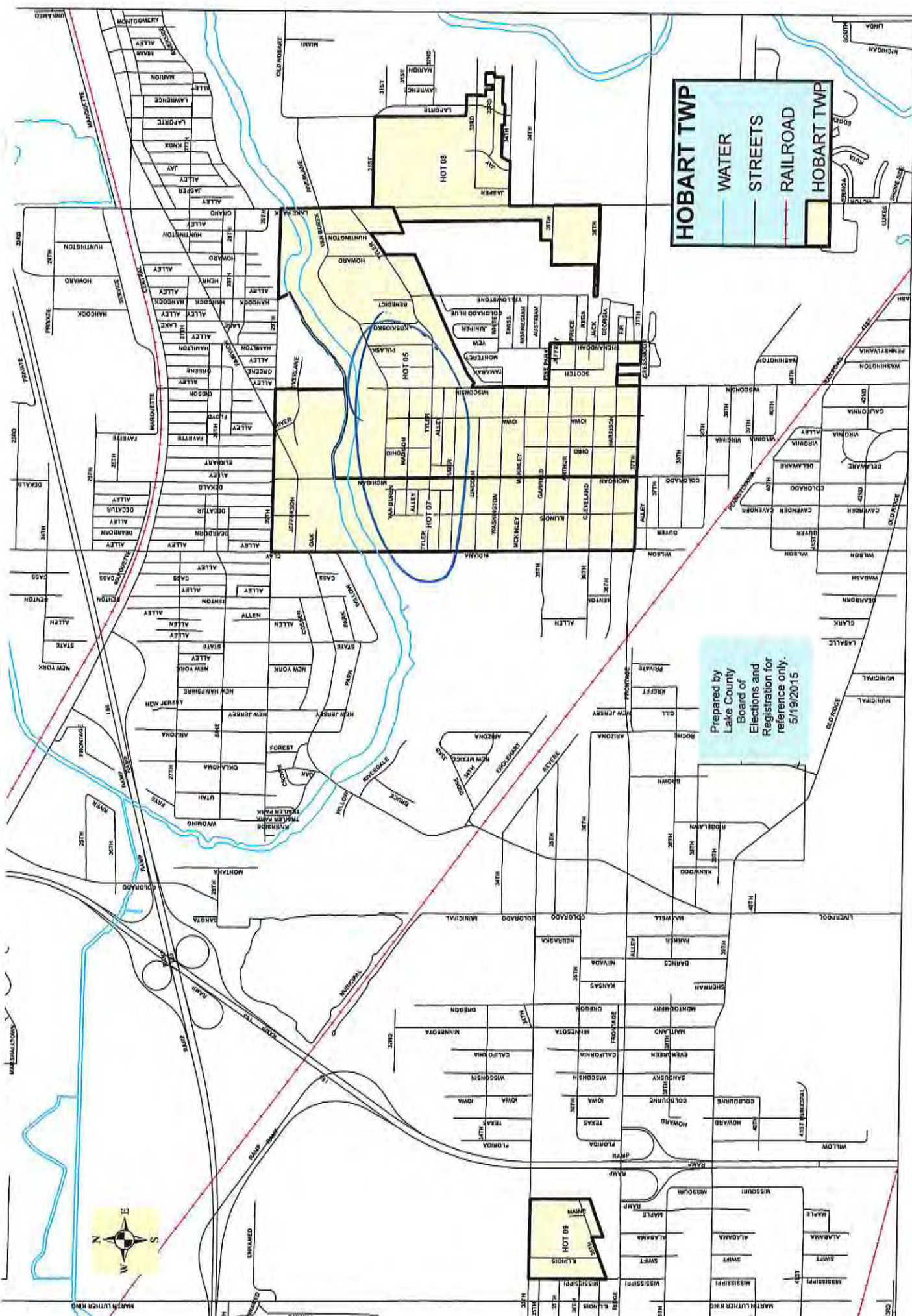
HOBART TOWNSHIP

07

180890416001003
180890416001004
180890416001005
180890416002002
180890416002003
180890416002004
180890416002005
180890416002011
180890416002012
180890416002013
180890416002014
180890416002015
180890416002016
180890416002024
180890416002025
180890416002026
180890416002033
180890416002034
180890416002035
180890416003000
180890416003001
180890416003002
180890416003003
180890416003004
180890416003005
180890416003006
180890416003007
180890416003008
180890416003009
180890416003010
180890416003011
180890416003012
180890416003021
180890416003023
180890416003024

HOBART TWP
WATER
STREETS
RAILROAD
HOBART TWP

Prepared by
Lake County
Board of
Elections and
Registration for
reference only.
5/19/2015



| LAKE STATION | 600 | \$ 2760.00 | | | | | | | | | |
|--------------|--------|-----------------------------------|-----|-----|------|------|-----|----------------|--------------|------|---|
| LS - 01A | 29 | NO ACTION - BOUNDARIES/SIZE | | | | | | | | | L |
| LS - 03 | 412 | Merged with LS - 13 = 892 Voters | | | | | | | | | |
| LS - 04 | 201 | Merged with LS - 06 = 581 Voters | | | | | | | | | |
| LS - 05 | 238 | NO ACTION - BOUNDARIES/SIZE | | | | | | | | | L |
| LS - 05A | 201 | NO ACTION - BOUNDARIES/SIZE | | | | | | | | | M |
| LS - 06 | 380 | Merged with LS - 04 = 581 Voters | | | | | | | | | |
| LS - 07A | 293 | NO ACTION - BOUNDARIES/SIZE | | | | | | | | | M |
| LS - 08 | 410 | Merged with LS - 09 = 806 Voters | | | | | | | | | |
| LS - 08A | 9 | NO ACTION - BOUNDARIES/SIZE | | | | | | | | | M |
| LS - 09 | 396 | Merged with LS - 08 = 806 Voters | | | | | | | | | |
| LS - 10 | 451 | NO ACTION - BOUNDARIES/SIZE | | | | | | | | | M |
| LS - 12 | 482 | Merged with LS - 11 = 1161 Voters | | | | | | | | | |
| LS - 13 | 480 | Merged with LS - 03 = 892 Voters | | | | | | | | | |
| PCT | VOTERS | CONG | SEN | HSE | COMM | COUN | TWP | SCHOOL | TOWN | DIST | |
| LS 08 | 410 | 1 | 3 | 3 | 1 | 3 | HO | Lake Station 3 | Lake Station | 4 | |
| LS 09 | 396 | 1 | 3 | 3 | 1 | 3 | HO | Lake Station 3 | Lake Station | 4 | |
| LS 10 | 451 | 1 | 3 | 3 | 1 | 3 | HO | River Forest | Lake Station | 4 | |
| LS 08A | 9 | 1 | 3 | 3 | 1 | 3 | HO | River Forest | Lake Station | 4 | |
| LS 11 | 679 | 1 | 3 | 3 | 1 | 3 | HO | River Forest | Lake Station | 5 | |
| LS 12 | 482 | 1 | 3 | 3 | 1 | 3 | HO | River Forest | Lake Station | 5 | |
| LS 14NV | 0 | 1 | 3 | 3 | 1 | 6 | CAL | River Forest | Lake Station | 2 | |
| LS 01 | 751 | 1 | 3 | 3 | 1 | 6 | HO | Lake Station 1 | Lake Station | 1 | |



PRECINCT SUMMARY STATEMENT

(IEC-8)

State Form 13332 (R7/7-06)

Indiana Election Commission (IC 3-11-1.5-15) Name of County LAKE

INSTRUCTIONS: See Indiana Code 3-11-1.5-25 for periods during which precinct boundary changes may NOT take effect.
 Indiana Code 3-11-1.5-15 requires that a county include the following items in a proposed precinct establishment order submitted to the Indiana Election Division:

1. A map of each precinct to be established by the proposed order. A county may submit these maps in electronic form.
2. A description of the boundaries of each precinct to be established by the proposed order that identifies any census blocks located entirely within the precinct.
3. An estimated number of voters in each precinct to be established by the proposed order, based on the registration records maintained by the county voter registration office.
4. A statement designating a polling place for the precinct that complies with the polling place accessibility requirements.
5. Any additional information required by rules adopted by the Indiana Election Commission under IC 4-22-2.

General Precinct Information

| | | | |
|--|---|---|---|
| 1. Name Of Proposed Precinct <u>LS 6</u> | | 2. Is this a new precinct? <input checked="" type="checkbox"/> Yes <input type="checkbox"/> No | 3. Election Division & STFID Number (To Be Completed By Election Division) |
| 4. District Information Congressional <u>1</u> Indiana Senate <u>3</u> Indiana House <u>3</u> | | | |
| 5. Number Of Active Voters (IC 3-5-2-1.7) <u>581</u> | 6. Number Of Inactive Voters <u>49</u> | 7. Number Of Registered Voters (Must Equal Total Of Active And Inactive Voters) <u>630</u> | |
| 8. Total Number Of Precincts In The County If Submission Is Approved Voting Precincts _____ Non-Voting Precincts _____ | | | |
| 9. Date Of County Executive's Adopted Order | | 10. Date Of First Election After Precincts Are Approved <u>NOV. 6, 2018</u> | |
| 11. Precincts Affected By This Proposed Order (Complete a Precinct Summary Statement for each precinct. Please note that when changing boundaries of one precinct you will need to complete a separate IEC-8 for any other precinct affected by the change.) <u>LS 6 + LS 4</u> | | | |

12. List Any Attached Documents (i.e. map 6 of 20 maps, etc.)

CENSUS BLOCK LISTING AND MAPS

| Does any portion of the newly established precinct split or divide any of the following? | Yes | No |
|--|-----|----|
| 13. School Corporation District Boundary | | X |
| 14. City or Town Boundary | | X |
| 15. City or Town Council District Boundary | | X |
| 16. Census Block Boundary | | X |
| 17. Other (Please Describe) | | X |

Method of Voting

18. Optical Scan Ballot Card Electronic Combination (Please Specify): _____

19. What is the designated location and address for the polling place for this precinct?
LAKE COUNTY PUBLIC LIBRARY
2007 CENTRAL AVE
LAKE STATION IN 46405
 (NOTE: This designation of a polling place remains in effect until later action by the county executive under state law.)

20. Does this polling place meet Indiana's polling place accessibility requirements? Yes No

Precinct Change Reason

21. Briefly state the reason for the precinct change. (Attach additional sheet if necessary.)
COMBINING LS 6 + LS 4

Additional Information

22. Name and Contact Information Of County Election Staff Person Who Prepared This Form:
GENNY GASPAROVIC 219-755-3812

23. Does the county have access to Geographic Information System (GIS)? Yes No
 Name and Contact Information Of County GIS Staff: Annette Mellady 219-755-3795

24. Does the county use Census Tiger files? Yes No

State Office Use Only

25. Type Of Geographic Files Used by County (If Known By Staff Of The Indiana Election Division Or Office Of Census Data)

P18

GEOID10

LAKE STATION
PRECINCT 00

180890418006011
180890418006012
180890418006013
180890418006014
180890418006016
180890418006017
180890418006018
180890418006019
180890418006020
180890418006021
180890418006022
180890418006023
180890418006024
180890418006025
180890418006026
180890418006027
180890418006028
180890418006029
180890418006030
180890418006035
180890418006036
180890418006037
180890418006038
180890418006039
180890418006040
180890418006041
180890418006042
180890418006043
180890418006044
180890418006045
180890418006046
180890418006047
180890418006048
180890418006049
180890418006050
180890418006051
180890418006052
180890418006053
180890418006054

P18

GEOID10

180890418006055

180890418006056

180890418006057

180890418006069

180890418006070

180890418006071

180890418006072

180890418006073

P18




GEOID10

LAKE STATION
PRECINCT 04

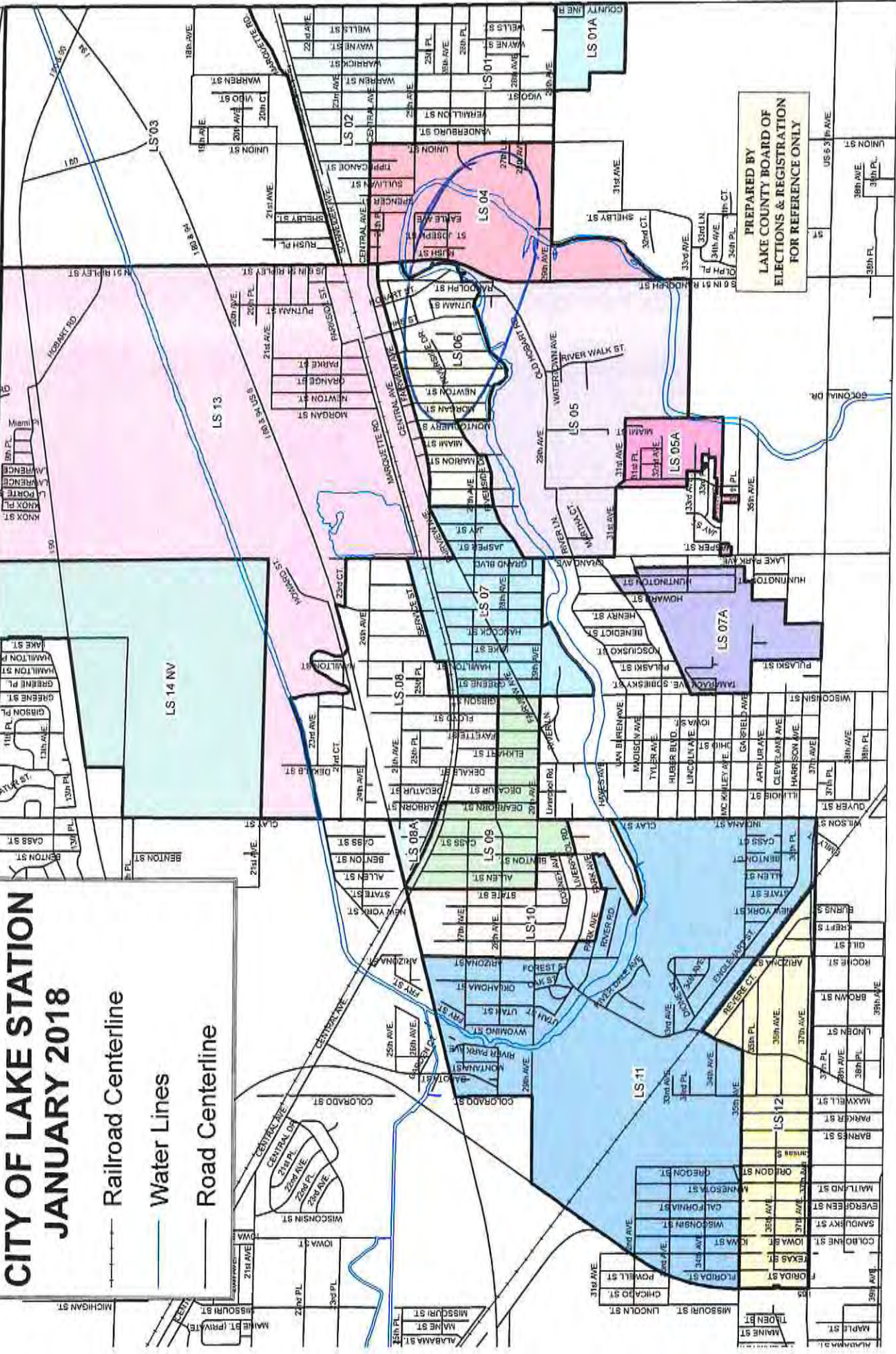
180890418005000
180890418005001
180890418005002
180890418005003
180890418005004
180890418005005
180890418005006
180890418005007
180890418005008
180890418005009
180890418005010
180890418005011
180890418005012



CITY OF LAKE STATION JANUARY 2018

-  Railroad Centerline
-  Water Lines
-  Road Centerline

PREPARED BY
LAKE COUNTY BOARD OF
ELECTIONS & REGISTRATION
FOR REFERENCE ONLY





PRECINCT SUMMARY STATEMENT

(IEC-8)

State Form 13332 (R7/7-06)

Indiana Election Commission (IC 3-11-1.5-15) Name of County LAKE

INSTRUCTIONS: See Indiana Code 3-11-1.5-25 for periods during which precinct boundary changes may NOT take effect.
 Indiana Code 3-11-1.5-15 requires that a county include the following items in a proposed precinct establishment order submitted to the Indiana Election Division:
 1. A map of each precinct to be established by the proposed order. A county may submit these maps in electronic form.
 2. A description of the boundaries of each precinct to be established by the proposed order that identifies any census blocks located entirely within the precinct.
 3. An estimated number of voters in each precinct to be established by the proposed order, based on the registration records maintained by the county voter registration office.
 4. A statement designating a polling place for the precinct that complies with the polling place accessibility requirements.
 5. Any additional information required by rules adopted by the Indiana Election Commission under IC 4-22-2.

General Precinct Information

| | | | |
|--|---|---|--|
| 1. Name Of Proposed Precinct <u>LS 8</u> | | 2. Is this a new precinct? <input checked="" type="checkbox"/> Yes <input type="checkbox"/> No | 3. Election Division & STFID Number <i>(To Be Completed By Election Division)</i> |
| 4. District Information Congressional <u>1</u> Indiana Senate <u>3</u> Indiana House <u>3</u> | | | |
| 5. Number Of Active Voters (IC 3-5-2-1.7) <u>806</u> | 6. Number Of Inactive Voters <u>74</u> | 7. Number Of Registered Voters (Must Equal Total Of Active And Inactive Voters) <u>880</u> | |
| 8. Total Number Of Precincts In The County If Submission Is Approved Voting Precincts _____ Non-Voting Precincts _____ | | | |
| 9. Date Of County Executive's Adopted Order | | 10. Date Of First Election After Precincts Are Approved <u>Nov 6 2018</u> | |
| 11. Precincts Affected By This Proposed Order (Complete a Precinct Summary Statement for each precinct. Please note that when changing boundaries of one precinct you will need to complete a separate IEC-8 for any other precinct affected by the change.) <u>LS 8 + LS 9</u> | | | |

12. List Any Attached Documents (i.e. map 5 of 20 maps, etc.)

CENSUS BLOCK LISTING AND MAPS

| Does any portion of the newly established precinct split or divide any of the following? | Yes | No |
|--|-----|----|
| 13. School Corporation District Boundary | | X |
| 14. City or Town Boundary | | X |
| 15. City or Town Council District Boundary | | X |
| 16. Census Block Boundary | | X |
| 17. Other (Please Describe) | | X |

Method of Voting

18. Optical Scan Ballot Card Electronic Combination (Please Specify): _____

19. What is the designated location and address for the polling place for this precinct?
COMMUNITY PRESBYTERIAN CHURCH
2800 FAYETTE ST.
LAKE STATION, IN 46405
 (NOTE: This designation of a polling place remains in effect until later action by the county executive under state law.)

20. Does this polling place meet Indiana's polling place accessibility requirements? Yes No

Precinct Change Reason

21. Briefly state the reason for the precinct change. (Attach additional sheet if necessary.)
COMBINING LS 8 + LS 9

Additional Information

22. Name and Contact Information Of County Election Staff Person Who Prepared This Form:
GENNY GASPAROVIC 219-755-3812

23. Does the county have access to Geographic Information System (GIS)? Yes No
 Name and Contact Information Of County GIS Staff: Annette Mellady 219-755-3795

24. Does the county use Census Tiger files? Yes No

State Office Use Only

25. Type Of Geographic Files Used by County (If Known By Staff Of The Indiana Election Division Or Office Of Census Data)

LAKE STATION
PRECINCT #8

180890417001019
180890417001020
180890417001032
180890417001033
180890417001035
180890417001036
180890417001037
180890417001038
180890417001039
180890417001040
180890417001041
180890417001042
180890417001048
180890417001044
180890417001045
180890417001046
180890417001064
180890417001065
180890417003004
180890417003005
180890417003006
180890417003008
180890417003009
180890417003010
180890417003011
180890417003012
180890417003013
180890417003021
180890417003022
180890417003030
180890417003031
180890417003032
180890417003033
180890417003034
180890417003038
180890417003039
180890417003040
180890417003041
180890417003052

P18

GEOID10

180890417004000

180890417004001

180890417004002

180890417004003

180890417004004

180890417004005

P18

GEOID10

LAKE STATION
PRECINCT 09

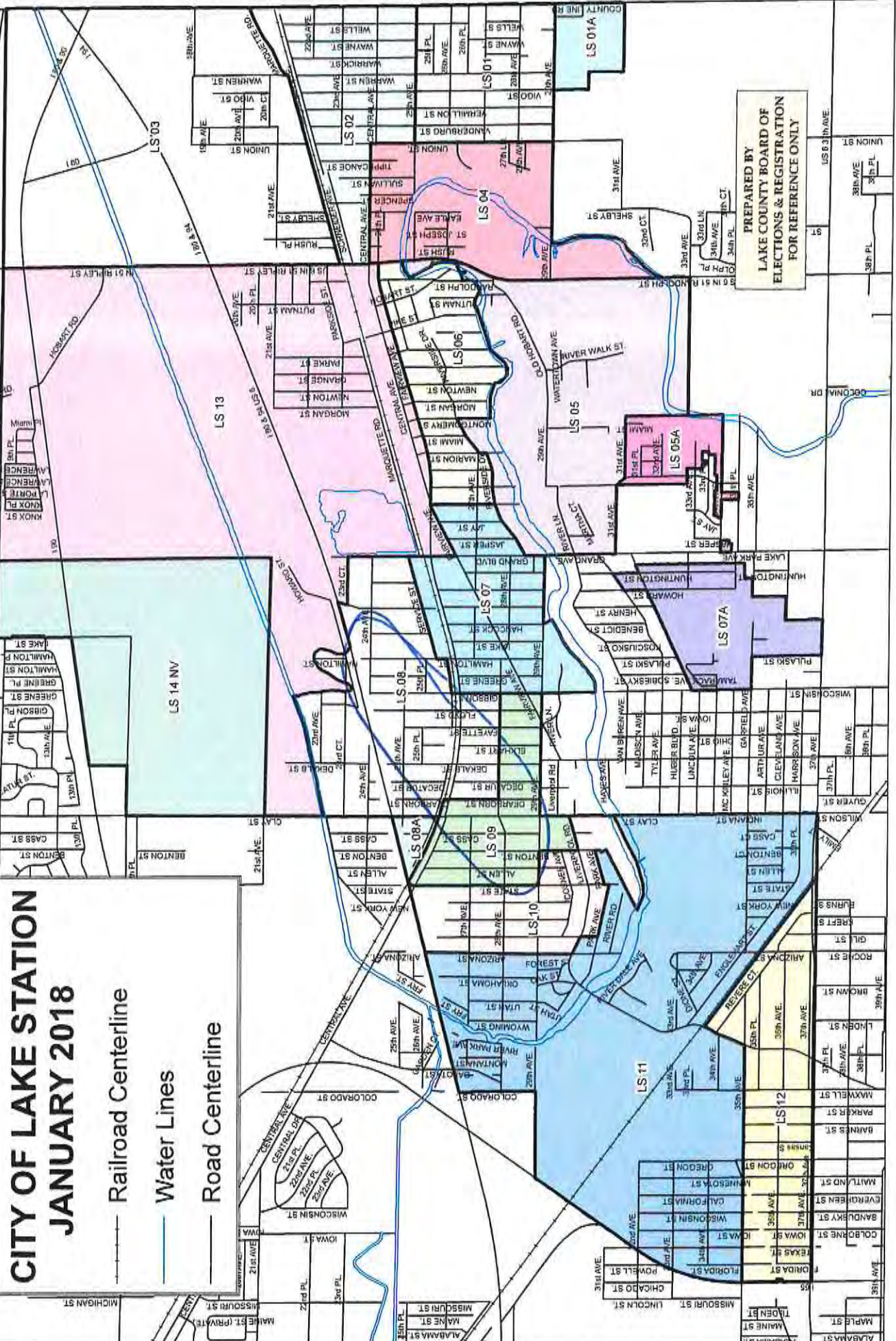
180890417003007
180890417003018
180890417003019
180890417003020
180890417003023
180890417003024
180890417003029
180890417003035
180890417003036
180890417003037
180890417003042
180890417003043
180890417003044
180890417003045
180890417003046
180890417003047
180890417003048
180890417003049
180890417003050
180890417004008
180890417004012
180890417004013
180890417004014
180890417004015
180890417004021
180890417004022
180890417004023
180890417004024
180890417004025
180890417004026
180890417004027
180890417004028
180890417004029
180890417004030
180890417004031
180890417004032
180890417004033
180890417004042



CITY OF LAKE STATION JANUARY 2018

- Railroad Centerline
- Water Lines
- Road Centerline

PREPARED BY
LAKE COUNTY BOARD OF
ELECTIONS & REGISTRATION
FOR REFERENCE ONLY





PRECINCT SUMMARY STATEMENT

(IEC-8)

State Form 13332 (R7/7-06)

Indiana Election Commission (IC 3-11-1.5-15) Name of County **LAKE**

INSTRUCTIONS: See Indiana Code 3-11-1.5-25 for periods during which precinct boundary changes may NOT take effect. Indiana Code 3-11-1.5-15 requires that a county include the following items in a proposed precinct establishment order submitted to the Indiana Election Division:

1. A map of each precinct to be established by the proposed order. A county may submit these maps in electronic form.
2. A description of the boundaries of each precinct to be established by the proposed order that identifies any census blocks located entirely within the precinct.
3. An estimated number of voters in each precinct to be established by the proposed order, based on the registration records maintained by the county voter registration office.
4. A statement designating a polling place for the precinct that complies with the polling place accessibility requirements.
5. Any additional information required by rules adopted by the Indiana Election Commission under IC 4-22-2.

General Precinct Information

| | | | |
|---|---|---|---|
| 1. Name Of Proposed Precinct LS 13 | | 2. Is this a new precinct? <input checked="" type="checkbox"/> Yes <input type="checkbox"/> No | 3. Election Division & STFID Number (To Be Completed By Election Division) |
| 4. District Information Congressional <u>1</u> Indiana Senate <u>3</u> Indiana House <u>3</u> | | | |
| 5. Number Of Active Voters (IC 3-5-2-1.7) 892 | 6. Number Of Inactive Voters 74 | 7. Number Of Registered Voters (Must Equal Total Of Active And Inactive Voters) 966 | |
| 8. Total Number Of Precincts In The County If Submission Is Approved Voting Precincts _____ Non-Voting Precincts _____ | | | |
| 9. Date Of County Executive's Adopted Order | | 10. Date Of First Election After Precincts Are Approved Nov 6, 2018 | |
| 11. Precincts Affected By This Proposed Order (Complete a Precinct Summary Statement for each precinct. Please note that when changing boundaries of one precinct you will need to complete a separate IEC-8 for any other precinct affected by the change.) LS 13 + LS 3 | | | |

12. List Any Attached Documents (i.e. map 6 of 20 maps, etc.)
CENSUS BLOCK LISTING AND MAPS

| Does any portion of the newly established precinct split or divide any of the following? | Yes | No |
|--|-----|----|
| 13. School Corporation District Boundary | | X |
| 14. City or Town Boundary | | X |
| 15. City or Town Council District Boundary | | X |
| 16. Census Block Boundary | | X |
| 17. Other (Please Describe) | | X |

Method of Voting

18. Optical Scan Ballot Card Electronic Combination (Please Specify): _____

19. What is the designated location and address for the polling place for this precinct?
**EDISON HIGH SCHOOL
3304 PARKSIDE AVE.
LAKE STATION, IN 46405**

(NOTE: This designation of a polling place remains in effect until later action by the county executive under state law.)

20. Does this polling place meet Indiana's polling place accessibility requirements? Yes No

Precinct Change Reason

21. Briefly state the reason for the precinct change. (Attach additional sheet if necessary.)
COMBINING LS 13 + LS 3

Additional Information

22. Name and Contact Information Of County Election Staff Person Who Prepared This Form:
GENNY GASPAROVIC 219-755-3812

23. Does the county have access to Geographic Information System (GIS)? Yes No
Name and Contact Information Of County GIS Staff: **Annette Mellady 219-755-3795**

24. Does the county use Census Tiger files? Yes No

State Office Use Only

25. Type Of Geographic Files Used by County (If Known By Staff Of The Indiana Election Division Or Office Of Census Data)

LAKE STATION
PRECINCT 13

180890417001000
180890417001001
180890417001002
180890417001003
180890417001004
180890417001005
180890417001006
180890417001007
180890417001008
180890417001009
180890417001012
180890417001013
180890417001014
180890417001015
180890417001018
180890417001021
180890417001022
180890417001023
180890417001024
180890417001025
180890417001026
180890417001027
180890417001028
180890417001029
180890417001030
180890417001031
180890417001034
180890417001047
180890417001048
180890417001049
180890417001050
180890417001051
180890417001052
180890417001053
180890417001054
180890417001055
180890417001056
180890417001057
180890417001058

P18

GEOID10

LAKE STATION
PRECINCT 03




180890418001000
180890418001001
180890418001002
180890418001003
180890418001004
180890418001005
180890418001006
180890418001007
180890418001008
180890418001009
180890418001010
180890418001011
180890418001012
180890418001013
180890418001014
180890418001015
180890418001016
180890418001017
180890418001018
180890418001019
180890418001020
180890418001021
180890418001022
180890418001023
180890418001024
180890418001025
180890418001026
180890418001027
180890418001028
180890418001029
180890418001030
180890418001031
180890418001032
180890418001033
180890418001034
180890418001035
180890418001036
180890418001037
180890418001038

GEOID10

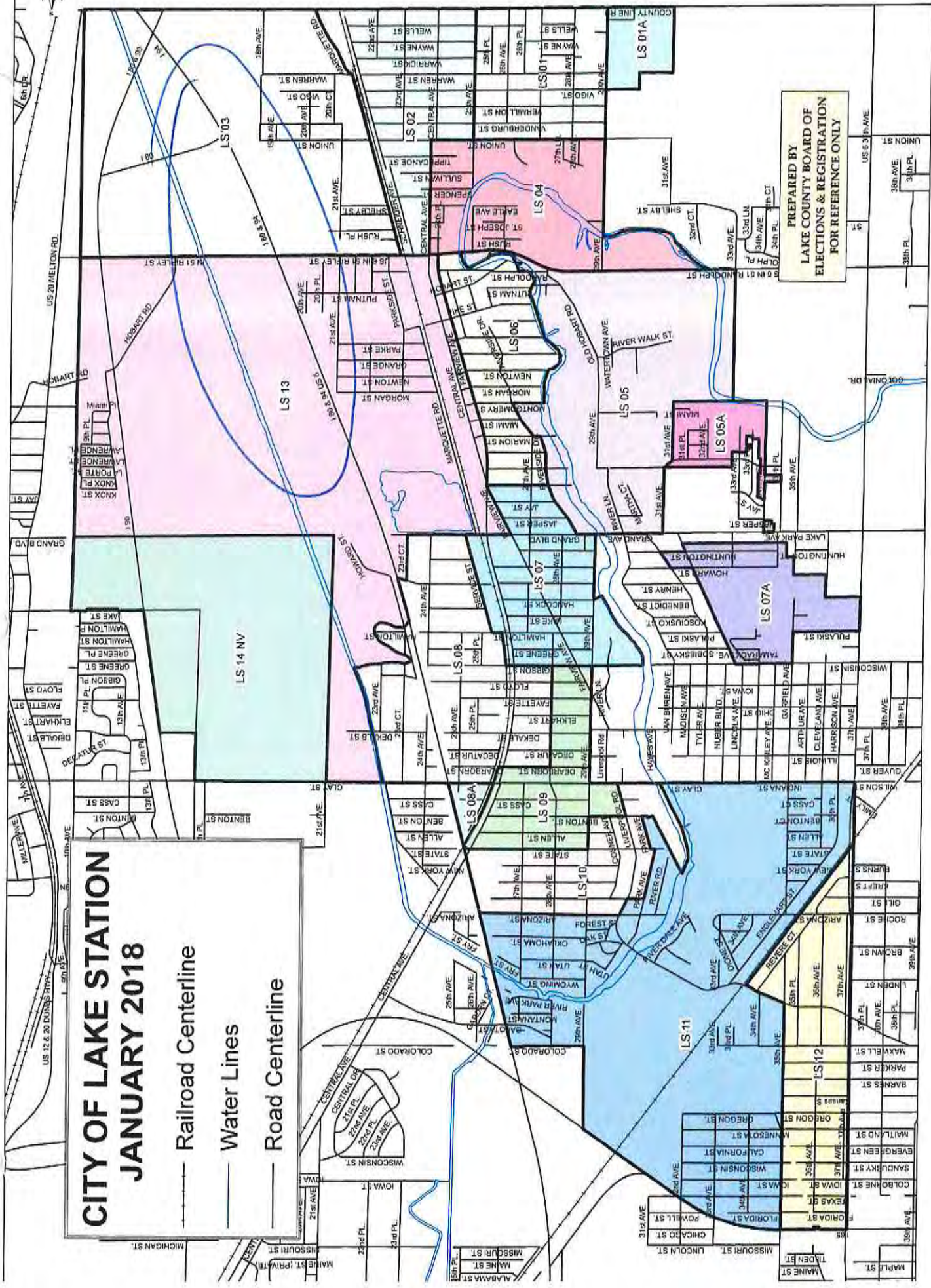
180890418001039
180890418001040
180890418001042
180890418001046
180890418001047
180890418001048
180890418001049
180890418001050
180890418001051
180890418001052
180890418001053
180890418001054
180890418001055
180890418001056
180890418001057
180890418001058
180890418001062
180890418001063
180890418001064
180890418001065
180890418001066
180890418001067



CITY OF LAKE STATION JANUARY 2018

-  Railroad Centerline
-  Water Lines
-  Road Centerline

PREPARED BY
LAKE COUNTY BOARD OF
ELECTIONS & REGISTRATION
FOR REFERENCE ONLY





PRECINCT SUMMARY STATEMENT

(IEC-8)

State Form 13332 (R77-06)

Indiana Election Commission (IC 3-11-1.5-15) Name of County LAKE

INSTRUCTIONS: See Indiana Code 3-11-1.5-25 for periods during which precinct boundary changes may NOT take effect. Indiana Code 3-11-1.5-15 requires that a county include the following items in a proposed precinct establishment order submitted to the Indiana Election Division:

1. A map of each precinct to be established by the proposed order. A county may submit these maps in electronic form.
2. A description of the boundaries of each precinct to be established by the proposed order that identifies any census blocks located entirely within the precinct.
3. An estimated number of voters in each precinct to be established by the proposed order, based on the registration records maintained by the county voter registration office.
4. A statement designating a polling place for the precinct that complies with the polling place accessibility requirements.
5. Any additional information required by rules adopted by the Indiana Election Commission under IC 4-22-2.

General Precinct Information

| | | | |
|--|---|---|---|
| 1. Name Of Proposed Precinct <u>LS 11</u> | | 2. Is this a new precinct? <input checked="" type="checkbox"/> Yes <input type="checkbox"/> No | 3. Election Division & STFID Number (To Be Completed By Election Division) |
| 4. District Information Congressional <u>1</u> Indiana Senate <u>3</u> Indiana House <u>3</u> | | | |
| 5. Number Of Active Voters (IC 3-5-2-1.7) <u>1161</u> | 6. Number Of Inactive Voters <u>74</u> | 7. Number Of Registered Voters (Must Equal Total Of Active And Inactive Voters) <u>1235</u> | |
| 8. Total Number Of Precincts In The County If Submission Is Approved Voting Precincts _____ Non-Voting Precincts _____ | | | |
| 9. Date Of County Executive's Adopted Order | | 10. Date Of First Election After Precincts Are Approved <u>NOV 6, 2018</u> | |
| 11. Precincts Affected By This Proposed Order (Complete a Precinct Summary Statement for each precinct. Please note that when changing boundaries of one precinct you will need to complete a separate IEC-8 for any other precinct affected by the change.) <u>LS 11 + LS 12</u> | | | |

12. List Any Attached Documents (i.e. map 6 of 20 maps, etc.) CENSUS BLOCK LISTING AND MAPS

| Does any portion of the newly established precinct split or divide any of the following? | Yes | No |
|--|-----|----|
| 13. School Corporation District Boundary | | X |
| 14. City or Town Boundary | | X |
| 15. City or Town Council District Boundary | | X |
| 16. Census Block Boundary | | X |
| 17. Other (Please Describe) | | X |

Method of Voting

18. Optical Scan Ballot Card Electronic Combination (Please Specify): _____

19. What is the designated location and address for the polling place for this precinct?
HOBART TOWNSHIP COMMUNITY CENTER
3107 E. 35TH AVE.
LAKE STATION, IN.

(NOTE: This designation of a polling place remains in effect until later action by the county executive under state law.)

20. Does this polling place meet Indiana's polling place accessibility requirements? Yes No

Precinct Change Reason

21. Briefly state the reason for the precinct change. (Attach additional sheet if necessary.)
COMBINING LS 11 + LS 12

Additional Information

22. Name and Contact Information Of County Election Staff Person Who Prepared This Form:
GENNY GASPAROVIC 219-755-3812

23. Does the county have access to Geographic Information System (GIS)? Yes No
Name and Contact Information Of County GIS Staff: Annette Mellady 219-755-3795

24. Does the county use Census Tiger files? Yes No

State Office Use Only

25. Type Of Geographic Files Used by County (If Known By Staff Of The Indiana Election Division Or Office Of Census Data)

P18

GEOID10

LAKE STATION
PRECINCT 11

180890123001011
180890123001012
180890416002027
180890416003013
180890416003014
180890416003015
180890416003016
180890416003017
180890416003018
180890416003019
180890416003020
180890416004000
180890416004001
180890416004002
180890416004003
180890416004004
180890416004005
180890416004006
180890416004007
180890416004008
180890416004009
180890416004010
180890416004011
180890416004015
180890416004016
180890416004017
180890416004018
180890416004019
180890416004020
180890416004021
180890416004022
180890416004023
180890416004042
180890416004052
180890417004018
180890417004019
180890417004020
180890417005004
180890417005005

P18

GEOID10

180890417005006
180890417005007
180890417005008
180890417005009
180890417005013
180890417005014
180890417005015
180890417005016
180890417005017
180890417005018
180890417005019
180890417005020
180890417005021
180890417005022
180890417005023
180890417005030
180890417005031
180890417005032
180890417005033
180890417005034

P18

GEOID10

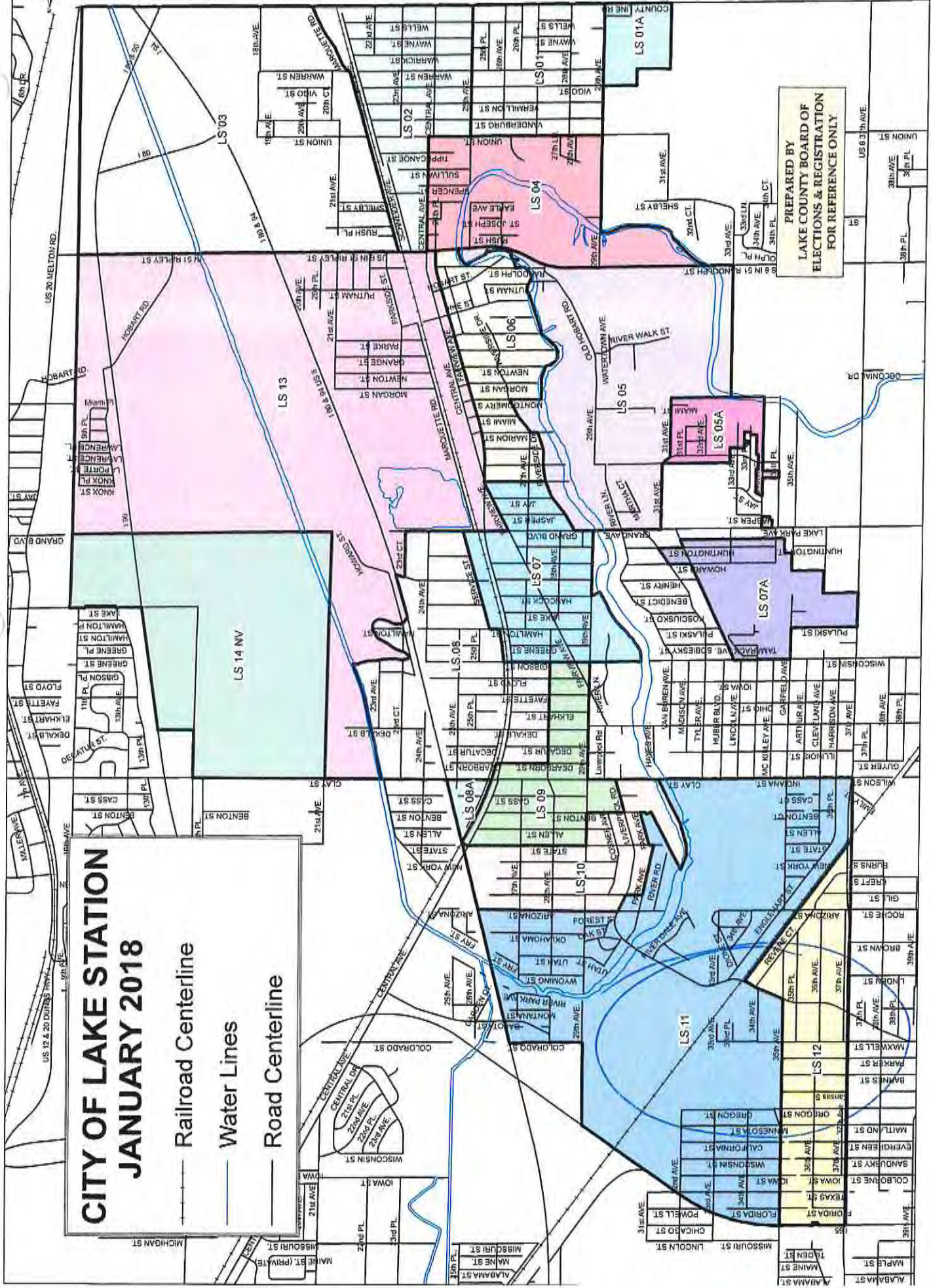
LAKE STATION
PRECINCT 12

180890416003022
180890416004012
180890416004013
180890416004014
180890416004024
180890416004025
180890416004026
180890416004027
180890416004028
180890416004029
180890416004030
180890416004031
180890416004032
180890416004033
180890416004034
180890416004035
180890416004036
180890416004037
180890416004038
180890416004039
180890416004040
180890416004041
180890416004043
180890416004044
180890416004045
180890416004046
180890416004047
180890416004048
180890416004049
180890416004050
180890416004051

CITY OF LAKE STATION JANUARY 2018

- Railroad Centerline
- Water Lines
- Road Centerline

PREPARED BY
LAKE COUNTY BOARD OF
ELECTIONS & REGISTRATION
FOR REFERENCE ONLY





PRECINCT SUMMARY STATEMENT

(IEC-8)

State Form 13332 (R77-06)

Indiana Election Commission (IC 3-11-1.5-15) Name of County LAKE

INSTRUCTIONS: See Indiana Code 3-11-1.5-25 for periods during which precinct boundary changes may NOT take effect.
 Indiana Code 3-11-1.5-15 requires that a county include the following items in a proposed precinct establishment order submitted to the Indiana Election Division:

1. A map of each precinct to be established by the proposed order. A county may submit these maps in electronic form.
2. A description of the boundaries of each precinct to be established by the proposed order that identifies any census blocks located entirely within the precinct.
3. An estimated number of voters in each precinct to be established by the proposed order, based on the registration records maintained by the county voter registration office.
4. A statement designating a polling place for the precinct that complies with the polling place accessibility requirements.
5. Any additional information required by rules adopted by the Indiana Election Commission under IC 4-22-2.

General Precinct Information

| | | | |
|--|--|---|--|
| 1. Name Of Proposed Precinct <u>M-1</u> | | 2. Is this a new precinct? <input checked="" type="checkbox"/> Yes <input type="checkbox"/> No | 3. Election Division & STFID Number <i>(To Be Completed By Election Division)</i> |
| 4. District Information Congressional <u>1</u> Indiana Senate <u>1</u> Indiana House <u>12</u> | | | |
| 5. Number Of Active Voters (IC 3-5-2-1.7) <u>1004</u> | 6. Number Of Inactive Voters <u>142</u> | 7. Number Of Registered Voters (Must Equal Total Of Active And Inactive Voters) <u>1146</u> | |
| 8. Total Number Of Precincts In The County If Submission Is Approved Voting Precincts _____ Non-Voting Precincts _____ | | | |
| 9. Date Of County Executive's Adopted Order | | 10. Date Of First Election After Precincts Are Approved <u>11-6-18</u> | |
| 11. Precincts Affected By This Proposed Order (Complete a Precinct Summary Statement for each precinct. Please note that when changing boundaries of one precinct you will need to complete a separate IEC-8 for any other precinct affected by the change.) <u>M 1 + M 3</u> | | | |

12. List Any Attached Documents (i.e. map 6 of 20 maps, etc.) CENSUS BLOCK LISTING AND MAPS

| Does any portion of the newly established precinct split or divide any of the following? | Yes | No |
|--|-----|----|
| 13. School Corporation District Boundary | | X |
| 14. City or Town Boundary | | X |
| 15. City or Town Council District Boundary | | X |
| 16. Census Block Boundary | | X |
| 17. Other (Please Describe) | | X |

Method of Voting

18. Optical Scan Ballot Card Electronic Combination (Please Specify): --

19. What is the designated location and address for the polling place for this precinct?
EADS SCHOOL
8000 JACKSON ST.
MUNSTER, IN 46321
 (NOTE: This designation of a polling place remains in effect until later action by the county executive under state law.)

20. Does this polling place meet Indiana's polling place accessibility requirements? Yes No

Precinct Change Reason

21. Briefly state the reason for the precinct change. (Attach additional sheet if necessary.)
COMBINING M 1 + M 3

Additional Information

22. Name and Contact Information Of County Election Staff Person Who Prepared This Form:
GENNY GASPAROVIC 219-755-3812

23. Does the county have access to Geographic Information System (GIS)? Yes No
 Name and Contact Information Of County GIS Staff: Annette Mellady 219-755-3795

24. Does the county use Census Tiger files? Yes No

State Office Use Only

25. Type Of Geographic Files Used by County (If Known By Staff Of The Indiana Election Division Or Office Of Census Data)

MUNSTER
PRECINCT 01

180890403004000
180890403004001
180890403004002
180890403004003
180890403004004
180890403004005
180890403004006
180890403004010
180890403005000
180890403005001
180890403005002
180890403005003
180890403005004
180890403005005
180890403005006
180890403005009
180890403005010
180890403005011
180890403005012
180890403005013
180890403005014
180890403005015
180890403005016
180890403005017
180890403005018
180890403005019
180890403005020
180890403005021
180890403005022
180890403005023
180890403005024
180890403005025
180890403005026
180890403005027
180890403005028
180890403005029
180890403005030
180890403005031
180890403005032

P18

GEOID10

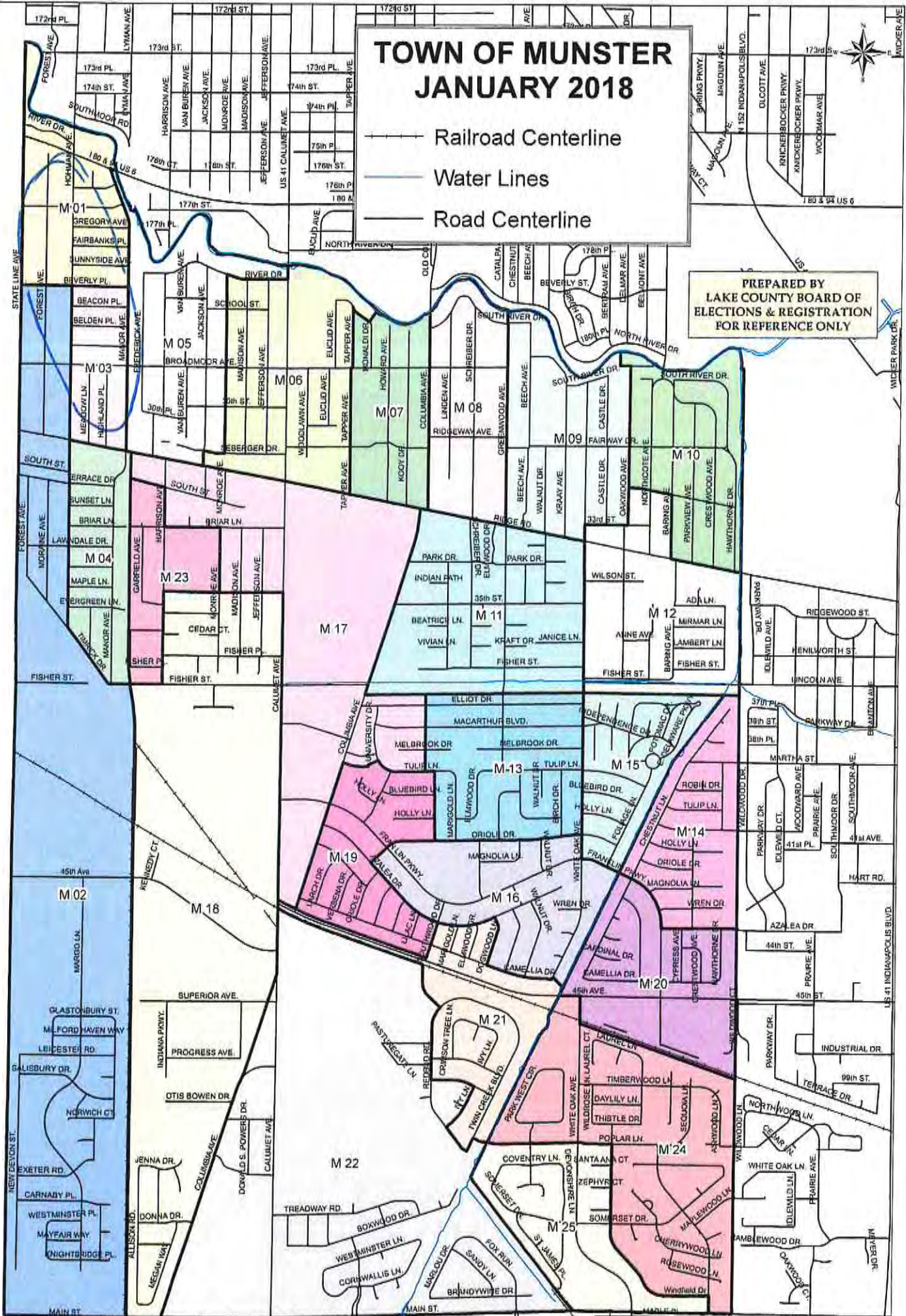
MUNSTER
PRECINCT 03

180890403004007
180890403004008
180890403004009
180890403004011
180890403004012
180890403004013
180890403004014
180890403004015
180890403004016
180890403004017
180890403004018
180890403004019
180890403004020
180890403004021
180890403004022
180890403004023
180890403004024
180890403004025
180890403004026
180890403004027
180890403004028
180890403004029
180890403004030
180890403004031
180890403004032
180890403004033
180890403004034
180890403004037

TOWN OF MUNSTER JANUARY 2018

- Railroad Centerline
- Water Lines
- Road Centerline

PREPARED BY
LAKE COUNTY BOARD OF
ELECTIONS & REGISTRATION
FOR REFERENCE ONLY





PRECINCT SUMMARY STATEMENT

(IEC-8)

State Form 13332 (R7/7-06)

Indiana Election Commission (IC 3-11-1.5-15) Name of County LAKE

INSTRUCTIONS: See Indiana Code 3-11-1.5-25 for periods during which precinct boundary changes may NOT take effect.
 Indiana Code 3-11-1.5-15 requires that a county include the following items in a proposed precinct establishment order submitted to the Indiana Election Division:

1. A map of each precinct to be established by the proposed order. A county may submit these maps in electronic form.
2. A description of the boundaries of each precinct to be established by the proposed order that identifies any census blocks located entirely within the precinct.
3. An estimated number of voters in each precinct to be established by the proposed order, based on the registration records maintained by the county voter registration office.
4. A statement designating a polling place for the precinct that complies with the polling place accessibility requirements.
5. Any additional information required by rules adopted by the Indiana Election Commission under IC 4-22-2.

General Precinct Information

| | | | |
|--|---|---|---|
| 1. Name Of Proposed Precinct <u>M-4</u> | | 2. Is this a new precinct? <input checked="" type="checkbox"/> Yes <input type="checkbox"/> No | 3. Election Division & STFID Number (To Be Completed By Election Division) |
| 4. District Information | | | |
| Congressional <u>1</u> | Indiana Senate <u>1</u> | Indiana House <u>12</u> | |
| 5. Number Of Active Voters (IC 3-5-2-1.7) <u>944</u> | 6. Number Of Inactive Voters <u>68</u> | 7. Number Of Registered Voters (Must Equal Total Of Active And Inactive Voters) <u>1012</u> | |
| 8. Total Number Of Precincts In The County If Submission Is Approved | | | |
| Voting Precincts | | Non-Voting Precincts | |
| 9. Date Of County Executive's Adopted Order | | 10. Date Of First Election After Precincts Are Approved <u>11-6-18</u> | |
| 11. Precincts Affected By This Proposed Order (Complete a Precinct Summary Statement for each precinct. Please note that when changing boundaries of one precinct you will need to complete a separate IEC-8 for any other precinct affected by the change.) <u>M-4 & M23</u> | | | |

12. List Any Attached Documents (i.e. map 6 of 20 maps, etc.) CENSUS BLOCK LISTING AND MAPS

| Does any portion of the newly established precinct split or divide any of the following? | Yes | No |
|--|-----|----|
| 13. School Corporation District Boundary | | X |
| 14. City or Town Boundary | | X |
| 15. City or Town Council District Boundary | | X |
| 16. Census Block Boundary | | X |
| 17. Other (Please Describe) | | X |

Method of Voting

18. Optical Scan Ballot Card Electronic Combination (Please Specify): _____

19. What is the designated location and address for the polling place for this precinct?
MUNSTER FIRE STATION #2
550 FISHER ST.
MUNSTER, IN 46321
 (NOTE: This designation of a polling place remains in effect until later action by the county executive under state law.)

20. Does this polling place meet Indiana's polling place accessibility requirements? Yes No

Precinct Change Reason

21. Briefly state the reason for the precinct change. (Attach additional sheet if necessary.)
COMBINING M-4 & M23

Additional Information

22. Name and Contact Information Of County Election Staff Person Who Prepared This Form:
GENNY GASPAROVIC 219-755-3812

23. Does the county have access to Geographic Information System (GIS)? Yes No
 Name and Contact Information Of County GIS Staff: Annette Mellady 219-755-3795

24. Does the county use Census Tiger files? Yes No

State Office Use Only

25. Type Of Geographic Files Used by County (If Known By Staff Of The Indiana Election Division Or Office Of Census Data)

P18

GEOID10

MUNSTER
PRECINCT 04

180890403003001
180890403003003
180890403003004
180890403003005
180890403003006
180890403003016
180890403003017
180890403003018
180890403004035
180890403004036

P18

GEOID10

MUNSTER
PRECINCT 28

180890403002020

180890403003002

180890403003007

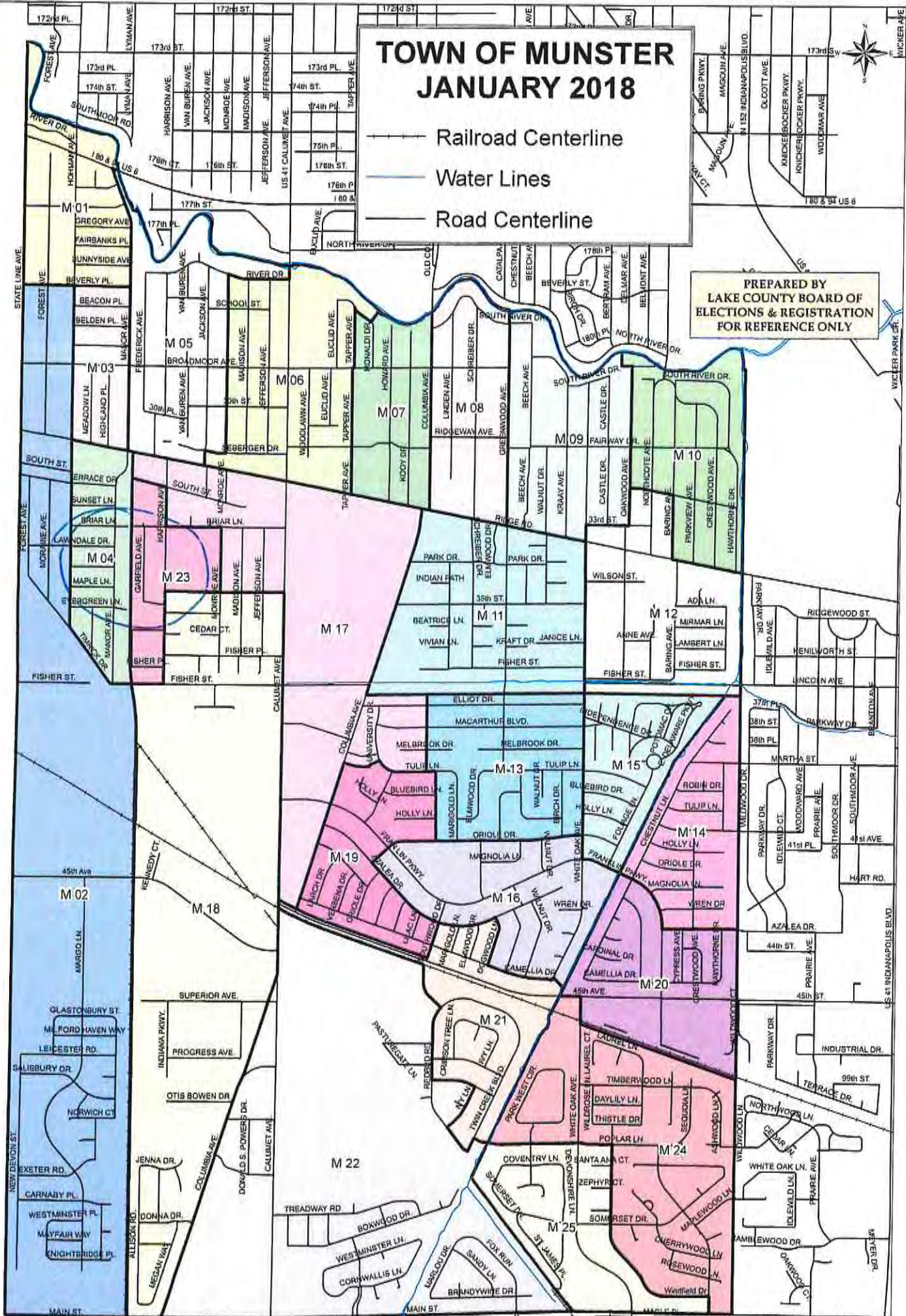
180890403003008

180890403003009

TOWN OF MUNSTER JANUARY 2018

- Railroad Centerline
- Water Lines
- Road Centerline

PREPARED BY
LAKE COUNTY BOARD OF
ELECTIONS & REGISTRATION
FOR REFERENCE ONLY





PRECINCT SUMMARY STATEMENT

(IEC-8)

State Form 13332 (R7/7-06)

Indiana Election Commission (IC 3-11-1.5-15) Name of County LAKE

INSTRUCTIONS: See Indiana Code 3-11-1.5-25 for periods during which precinct boundary changes may NOT take effect.
Indiana Code 3-11-1.5-15 requires that a county include the following items in a proposed precinct establishment order submitted to the Indiana Election Division:
 1. A map of each precinct to be established by the proposed order. A county may submit these maps in electronic form.
 2. A description of the boundaries of each precinct to be established by the proposed order that identifies any census blocks located entirely within the precinct.
 3. An estimated number of voters in each precinct to be established by the proposed order, based on the registration records maintained by the county voter registration office.
 4. A statement designating a polling place for the precinct that complies with the polling place accessibility requirements.
 5. Any additional information required by rules adopted by the Indiana Election Commission under IC 4-22-2.

General Precinct Information

| | | | |
|--|---|---|---|
| 1. Name Of Proposed Precinct <u>M 8</u> | | 2. Is this a new precinct? <input checked="" type="checkbox"/> Yes <input type="checkbox"/> No | 3. Election Division & STFID Number (To Be Completed By Election Division) |
| 4. District Information Congressional <u>1</u> Indiana Senate <u>1</u> Indiana House <u>12</u> | | | |
| 5. Number Of Active Voters (IC 3-5-2-1.7) <u>1004</u> | 6. Number Of Inactive Voters <u>47</u> | 7. Number Of Registered Voters (Must Equal Total Of Active And Inactive Voters) <u>1051</u> | |
| 8. Total Number Of Precincts In The County If Submission Is Approved Voting Precincts _____ Non-Voting Precincts _____ | | | |
| 9. Date Of County Executive's Adopted Order | | 10. Date Of First Election After Precincts Are Approved <u>11/6/18</u> | |
| 11. Precincts Affected By This Proposed Order (Complete a Precinct Summary Statement for each precinct. Please note that when changing boundaries of one precinct you will need to complete a separate IEC-8 for any other precinct affected by the change.) <u>M 8 + M 7</u> | | | |
| 12. List Any Attached Documents (i.e. map 6 of 20 maps, etc.) | | | |

CENSUS BLOCK LISTING AND MAPS

| Does any portion of the newly established precinct split or divide any of the following? | Yes | No |
|--|-----|----|
| 13. School Corporation District Boundary | | X |
| 14. City or Town Boundary | | X |
| 15. City or Town Council District Boundary | | X |
| 16. Census Block Boundary | | X |
| 17. Other (Please Describe) | | X |

Method of Voting

18. Optical Scan Ballot Card Electronic Combination (Please Specify): _____

19. What is the designated location and address for the polling place for this precinct?
WILBUR WRIGHT MIDDLE SCHOOL
8650 COLUMBIA AVE.
MUNSTER, IN 46321

(NOTE: This designation of a polling place remains in effect until later action by the county executive under state law.)

20. Does this polling place meet Indiana's polling place accessibility requirements? Yes No

Precinct Change Reason

21. Briefly state the reason for the precinct change. (Attach additional sheet if necessary.)
COMBINING M 8 + M 7

Additional Information

22. Name and Contact Information Of County Election Staff Person Who Prepared This Form:
GENNY GASPAROVIC 219-755-3812

23. Does the county have access to Geographic Information System (GIS)? Yes No
 Name and Contact Information Of County GIS Staff: Annette Mellady 219-755-3795

24. Does the county use Census Tiger files? Yes No

25. Type Of Geographic Files Used by County (If Known By Staff Of The Indiana Election Division Or Office Of Census Data)

P18

GEOID10

MUNSTER
PRECINCT 08

180890404013002
180890404013003
180890404013004
180890404013005
180890404013006
180890404013007
180890404013008
180890404013017
180890404013018

P18

GEOID10

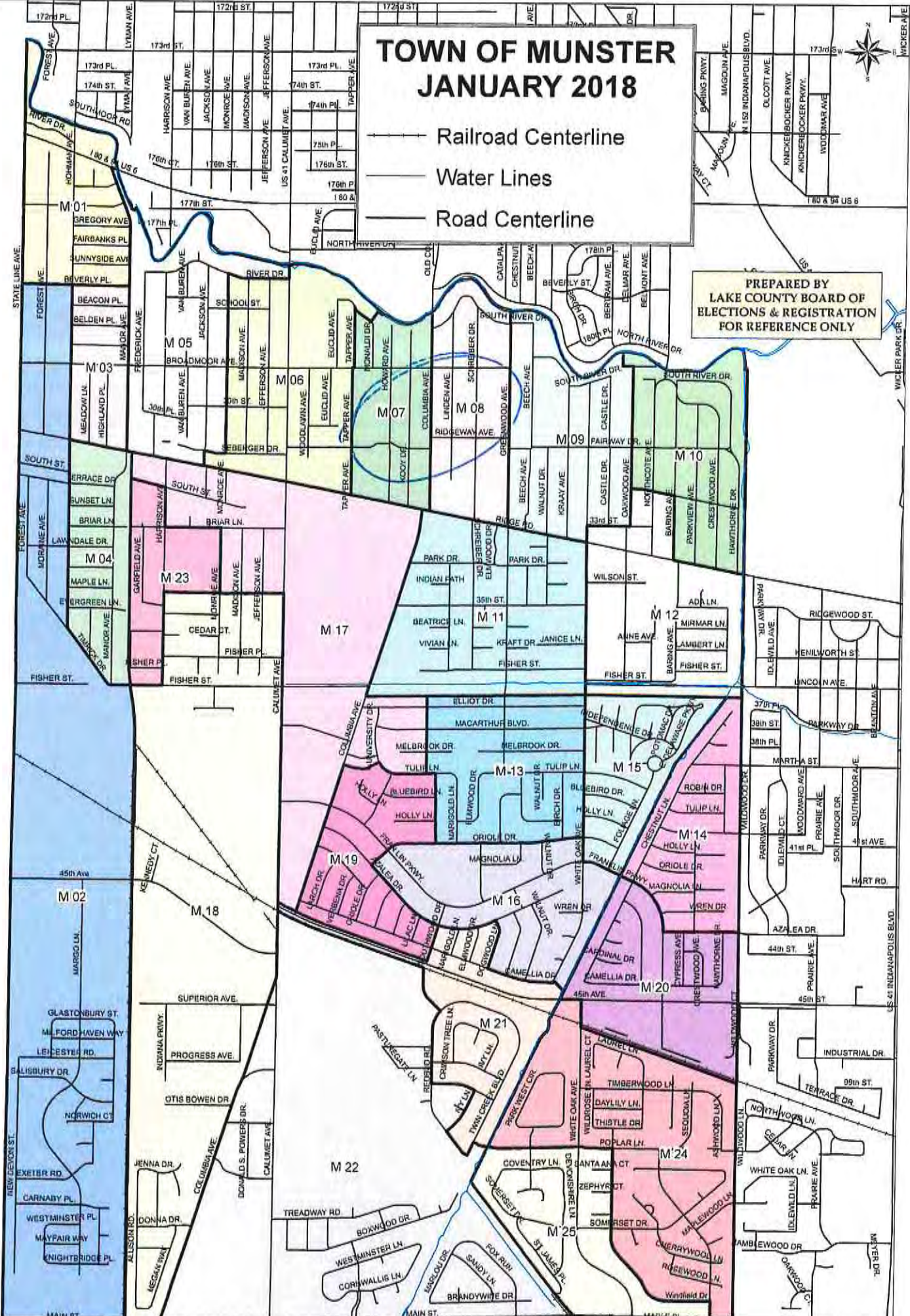
MUNSTER
PRECINCT 07

180890404014000
180890404014001
180890404014002
180890404014004
180890404014012
180890404014013
180890404014014
180890404014015
180890404014016
180890404014017

TOWN OF MUNSTER JANUARY 2018

- Railroad Centerline
- Water Lines
- Road Centerline

PREPARED BY
LAKE COUNTY BOARD OF
ELECTIONS & REGISTRATION
FOR REFERENCE ONLY





PRECINCT SUMMARY STATEMENT

(IEC-8)

State Form 13332 (R7/7-06)

Indiana Election Commission (IC 3-11-1.5-15) Name of County LAKE

INSTRUCTIONS: See Indiana Code 3-11-1.5-25 for periods during which precinct boundary changes may NOT take effect. Indiana Code 3-11-1.5-15 requires that a county include the following items in a proposed precinct establishment order submitted to the Indiana Election Division:

1. A map of each precinct to be established by the proposed order. A county may submit these maps in electronic form.
2. A description of the boundaries of each precinct to be established by the proposed order that identifies any census blocks located entirely within the precinct.
3. An estimated number of voters in each precinct to be established by the proposed order, based on the registration records maintained by the county voter registration office.
4. A statement designating a polling place for the precinct that complies with the polling place accessibility requirements.
5. Any additional information required by rules adopted by the Indiana Election Commission under IC 4-22-2.

General Precinct Information

| | | | |
|--|---|---|---|
| 1. Name Of Proposed Precinct <u>M 12</u> | | 2. Is this a new precinct? <input checked="" type="checkbox"/> Yes <input type="checkbox"/> No | 3. Election Division & STFID Number (To Be Completed By Election Division) |
| 4. District Information Congressional <u>1</u> Indiana Senate <u>1</u> Indiana House <u>12</u> | | | |
| 5. Number Of Active Voters (IC 3-5-2-1.7) <u>1133</u> | 6. Number Of Inactive Voters <u>84</u> | 7. Number Of Registered Voters (Must Equal Total Of Active And Inactive Voters) <u>1217</u> | |
| 8. Total Number Of Precincts In The County If Submission Is Approved Voting Precincts _____ Non-Voting Precincts _____ | | | |
| 9. Date Of County Executive's Adopted Order | | 10. Date Of First Election After Precincts Are Approved <u>11-6-18</u> | |
| 11. Precincts Affected By This Proposed Order (Complete a Precinct Summary Statement for each precinct. Please note that when changing boundaries of one precinct you will need to complete a separate IEC-8 for any other precinct affected by the change.) <u>M 12 + M 10</u> | | | |
| 12. List Any Attached Documents (i.e. map 6 of 20 maps, etc.) | | | |

CENSUS BLOCK LISTING AND MAPS

| Does any portion of the newly established precinct split or divide any of the following? | Yes | No |
|--|-----|----|
| 13. School Corporation District Boundary | | X |
| 14. City or Town Boundary | | X |
| 15. City or Town Council District Boundary | | X |
| 16. Census Block Boundary | | X |
| 17. Other (Please Describe) | | X |

Method of Voting

18. Optical Scan Ballot Card Electronic Combination (Please Specify): _____

19. What is the designated location and address for the polling place for this precinct?
ELLIOTT ELEMENTARY SCHOOL
8718 WHITE OAK AVE
MUNSTER IN 46321

(NOTE: This designation of a polling place remains in effect until later action by the county executive under state law.)

20. Does this polling place meet Indiana's polling place accessibility requirements? Yes No

Precinct Change Reason

21. Briefly state the reason for the precinct change. (Attach additional sheet if necessary.)
COMBINING M12 + M10

Additional Information

22. Name and Contact Information Of County Election Staff Person Who Prepared This Form:
GENNY GASPAROVIC 219-755-3812

23. Does the county have access to Geographic Information System (GIS)? Yes No

Name and Contact Information Of County GIS Staff: Annette Mellady 219-755-3795

24. Does the county use Census Tiger files? Yes No

State Office Use Only

25. Type Of Geographic Files Used by County (If Known By Staff Of The Indiana Election Division Or Office Of Census Data)

P18

GEOID10

MUNSTER
PRECINCT 12

180890404011009
180890404011010
180890404011011
180890404011017
180890404011018
180890404011019
180890404011034
180890404011035
180890404012000
180890404012001
180890404012002
180890404012003
180890404012004
180890404012005
180890404012006
180890404012022
180890404013022
180890404031000

P18

GEOID10

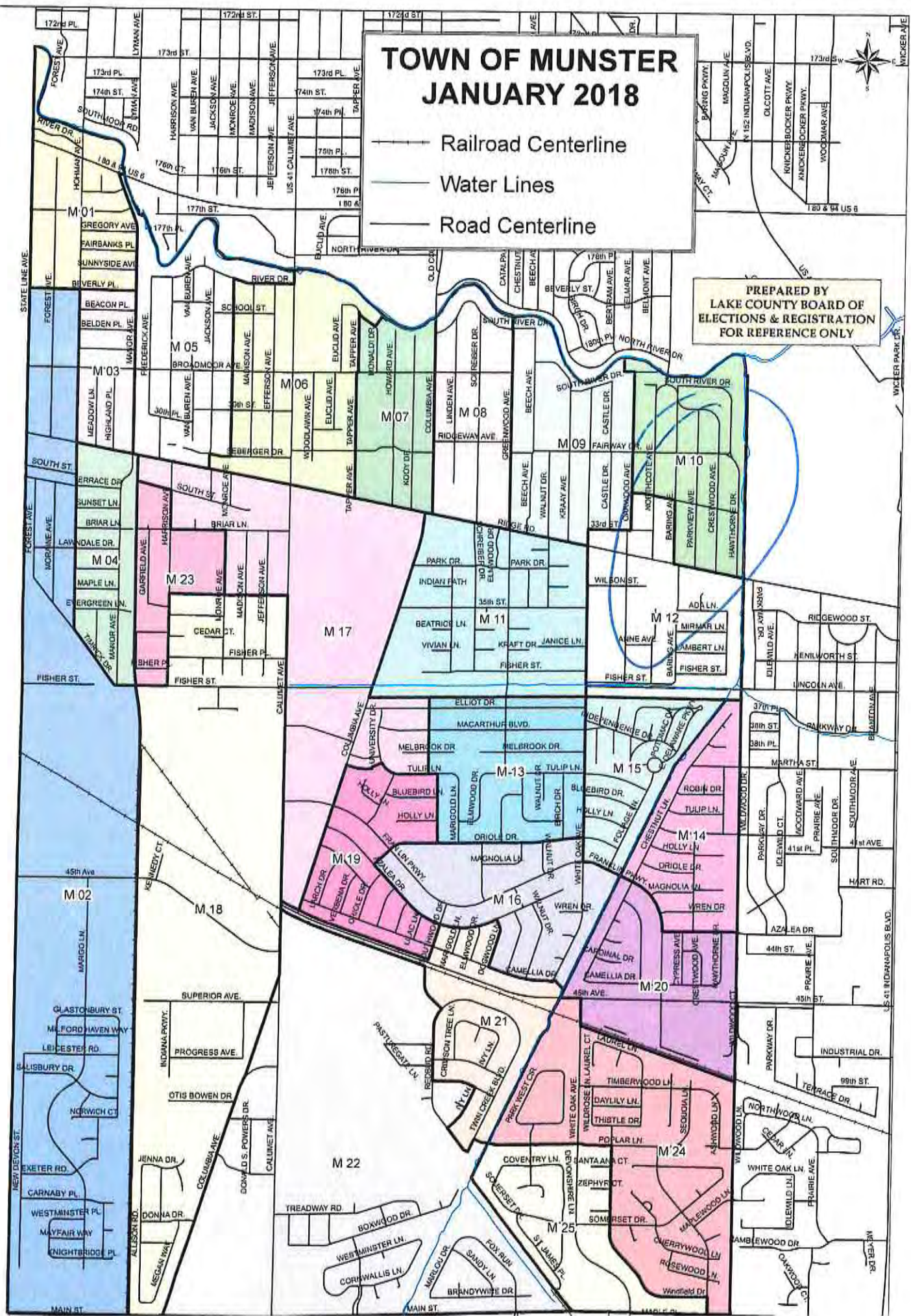
MUNSTER
PRECINCT 10

180890404011000
180890404011001
180890404011002
180890404011003
180890404011004
180890404011005
180890404011006
180890404011007
180890404011008
180890404011012
180890404011013
180890404011014
180890404011015
180890404011016
180890404011020
180890404011021
180890404011022
180890404011023
180890404011024
180890404011025
180890404011026
180890404011027
180890404011028
180890404011029
180890404011030
180890404011031
180890404011032
180890404011033
180890404011036
180890404011037
180890404011038
180890404013000

TOWN OF MUNSTER JANUARY 2018

- Railroad Centerline
- Water Lines
- Road Centerline

PREPARED BY
LAKE COUNTY BOARD OF
ELECTIONS & REGISTRATION
FOR REFERENCE ONLY





PRECINCT SUMMARY STATEMENT

(IEC-8)

State Form 13332 (R7/7-06)

Indiana Election Commission (IC 3-11-1.5-15) Name of County LAKE

INSTRUCTIONS: See Indiana Code 3-11-1.5-25 for periods during which precinct boundary changes may NOT take effect. Indiana Code 3-11-1.5-15 requires that a county include the following items in a proposed precinct establishment order submitted to the Indiana Election Division:

1. A map of each precinct to be established by the proposed order. A county may submit these maps in electronic form.
2. A description of the boundaries of each precinct to be established by the proposed order that identifies any census blocks located entirely within the precinct.
3. An estimated number of voters in each precinct to be established by the proposed order, based on the registration records maintained by the county voter registration office.
4. A statement designating a polling place for the precinct that complies with the polling place accessibility requirements.
5. Any additional information required by rules adopted by the Indiana Election Commission under IC 4-22-2.

General Precinct Information

| | | | |
|--|---|---|---|
| 1. Name Of Proposed Precinct <u>M-19</u> | | 2. Is this a new precinct? <input checked="" type="checkbox"/> Yes <input type="checkbox"/> No | 3. Election Division & STFID Number (To Be Completed By Election Division) |
| 4. District Information Congressional <u>1</u> Indiana Senate <u>1</u> Indiana House <u>12</u> | | | |
| 5. Number Of Active Voters (IC 3-5-2-1.7) <u>1196</u> | 6. Number Of Inactive Voters <u>79</u> | 7. Number Of Registered Voters (Must Equal Total Of Active And Inactive Voters) <u>1275</u> | |
| 8. Total Number Of Precincts In The County If Submission Is Approved Voting Precincts _____ Non-Voting Precincts _____ | | | |
| 9. Date Of County Executive's Adopted Order | | 10. Date Of First Election After Precincts Are Approved <u>11-6-18</u> | |
| 11. Precincts Affected By This Proposed Order (Complete a Precinct Summary Statement for each precinct. Please note that when changing boundaries of one precinct you will need to complete a separate IEC-8 for any other precinct affected by the change.) <u>M 19 + 17</u> | | | |
| 12. List Any Attached Documents (i.e. map 6 of 20 maps, etc.) | | | |

CENSUS BLOCK LISTING AND MAPS

| Does any portion of the newly established precinct split or divide any of the following? | Yes | No |
|--|-----|----|
| 13. School Corporation District Boundary | | X |
| 14. City or Town Boundary | | X |
| 15. City or Town Council District Boundary | | X |
| 16. Census Block Boundary | | X |
| 17. Other (Please Describe) | | X |

Method of Voting

18. Optical Scan Ballot Card Electronic Combination (Please Specify): _____

19. What is the designated location and address for the polling place for this precinct?
WESTMINSTER PRESBYTERIAN CHURCH
8955 COLUMBIA AVE
MUNSTER, IN 46321

(NOTE: This designation of a polling place remains in effect until later action by the county executive under state law.)

20. Does this polling place meet Indiana's polling place accessibility requirements? Yes No

Precinct Change Reason

21. Briefly state the reason for the precinct change. (Attach additional sheet if necessary.)
COMBINING M 19 + M 17

Additional Information

22. Name and Contact Information Of County Election Staff Person Who Prepared This Form:
GENNY GASPAROVIC 219-755-3812

23. Does the county have access to Geographic Information System (GIS)? Yes No
Name and Contact Information Of County GIS Staff: Annette Mellady 219-755-3795

24. Does the county use Census Tiger files? Yes No

State Office Use Only

25. Type Of Geographic Files Used by County (If Known By Staff Of The Indiana Election Division Or Office Of Census Data)

P18

GEOID10

MUNSTER
PRECINCT 19

180890404032003
180890404032004
180890404032005
180890404032006
180890404032007
180890404032008
180890404032009
180890404032010
180890404032011
180890404032012
180890404033015
180890404033016
180890404033017
180890404033018
180890404033020

P18

GEOID10

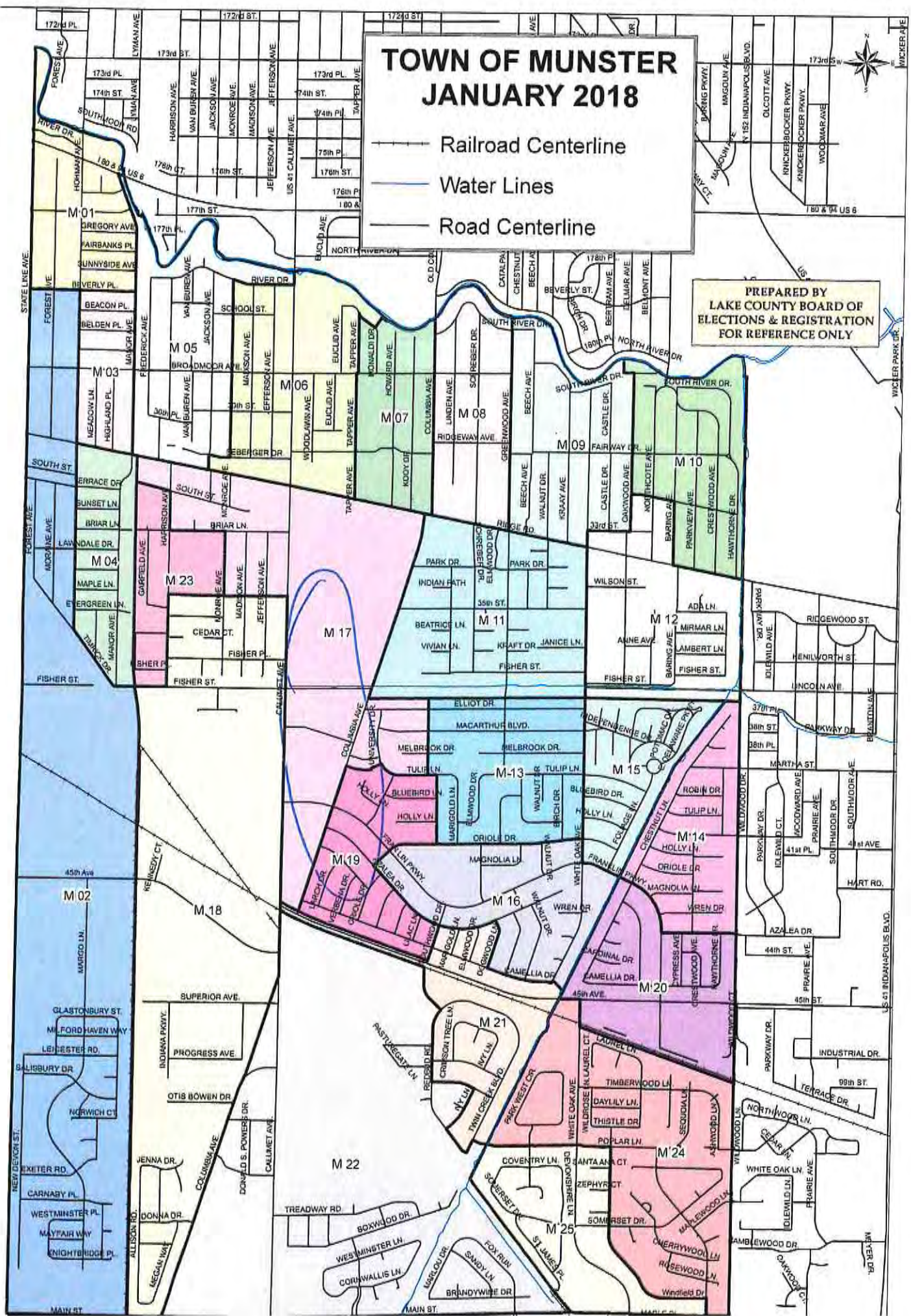
MUNSTER
PRECINCT 17

180890403002015
180890403002016
180890403002017
180890403002018
180890403002019
180890403002021
180890403003000
180890404014020
180890404014021
180890404014022
180890404014023
180890404014024
180890404014025
180890404014026
180890404014027
180890404033002
180890404033003
180890404033004
180890404033008
180890404033009

TOWN OF MUNSTER JANUARY 2018

- Railroad Centerline
- Water Lines
- Road Centerline

PREPARED BY
LAKE COUNTY BOARD OF
ELECTIONS & REGISTRATION
FOR REFERENCE ONLY





PRECINCT SUMMARY STATEMENT

(IEC-8)

State Form 13332 (R7/7-06)

Indiana Election Commission (IC 3-11-1.5-15) Name of County **LAKE**

INSTRUCTIONS: See Indiana Code 3-11-1.5-25 for periods during which precinct boundary changes may NOT take effect.
 Indiana Code 3-11-1.5-15 requires that a county include the following items in a proposed precinct establishment order submitted to the Indiana Election Division:
 1. A map of each precinct to be established by the proposed order. A county may submit these maps in electronic form.
 2. A description of the boundaries of each precinct to be established by the proposed order that identifies any census blocks located entirely within the precinct.
 3. An estimated number of voters in each precinct to be established by the proposed order, based on the registration records maintained by the county voter registration office.
 4. A statement designating a polling place for the precinct that complies with the polling place accessibility requirements.
 5. Any additional information required by rules adopted by the Indiana Election Commission under IC 4-22-2.

General Precinct Information

| | | |
|---|---|--|
| 1. Name Of Proposed Precinct MER 5 | 2. Is this a new precinct? <input checked="" type="checkbox"/> Yes <input type="checkbox"/> No | 3. Election Division & STFID Number (To Be Completed By Election Division) |
| 4. District Information Congressional <u>1</u> Indiana Senate <u>2</u> Indiana House <u>14</u> | | |
| 5. Number Of Active Voters (IC 3-5-2-1.7) 1320 | 6. Number Of Inactive Voters 126 | 7. Number Of Registered Voters (Must Equal Total Of Active And Inactive Voters) 1446 |
| 8. Total Number Of Precincts In The County If Submission Is Approved Voting Precincts _____ Non-Voting Precincts _____ | | |
| 9. Date Of County Executive's Adopted Order | 10. Date Of First Election After Precincts Are Approved 11-6-18 | |

11. Precincts Affected By This Proposed Order (Complete a Precinct Summary Statement for each precinct. Please note that when changing boundaries of one precinct you will need to complete a separate IEC-8 for any other precinct affected by the change.)

MER 5 + MER 6 + MER 26

12. List Any Attached Documents (i.e. map 6 of 20 maps, etc.)

CENSUS BLOCK LISTING AND MAPS

| Does any portion of the newly established precinct split or divide any of the following? | Yes | No |
|--|-----|----|
| 13. School Corporation District Boundary | | X |
| 14. City or Town Boundary | | X |
| 15. City or Town Council District Boundary | | X |
| 16. Census Block Boundary | | X |
| 17. Other (Please Describe) | | X |

Method of Voting

18. Optical Scan Ballot Card Electronic Combination (Please Specify): _____

19. What is the designated location and address for the polling place for this precinct?
**ST. JOAN OF ARC HALL
 200 E. 78th AVE
 MERRILLVILLE, IN 46410**

(NOTE: This designation of a polling place remains in effect until later action by the county executive under state law.)

20. Does this polling place meet Indiana's polling place accessibility requirements? Yes No

Precinct Change Reason

21. Briefly state the reason for the precinct change. (Attach additional sheet if necessary.)
COMBINING MER 5 + MER 6 + MER 26

Additional Information

22. Name and Contact Information Of County Election Staff Person Who Prepared This Form:
GENNY GASPAROVIC 219-755-3812

23. Does the county have access to Geographic Information System (GIS)? Yes No
 Name and Contact Information Of County GIS Staff: **Annette Mellady 219-755-3795**

24. Does the county use Census Tiger files? Yes No

State Office Use Only

25. Type Of Geographic Files Used by County (If Known By Staff Of The Indiana Election Division Or Office Of Census Data)

MERRILLVILLE
PRECINCT 05

180890423003045
180890425031001
180890425031002
180890425031003
180890425031004
180890425031009
180890425031010
180890425031011
180890425031012
180890425031036
180890425031037
180890425031038
180890425031039
180890425031040
180890425031042
180890425031043
180890425031044
180890425031045
180890425031046
180890425031047
180890425031048
180890425031049
180890425031050
180890425031051
180890425031052
180890425031053
180890425031054
180890425031055
180890425031056
180890425031061

P18

GEOID10

MERRILLVILLE
PRECINCT 06

180890423003013
180890423003014
180890423003022
180890424024000
180890424024001
180890424024002
180890424024003
180890424024004
180890424024005
180890424024006
180890424024007
180890424024008
180890424024009
180890424024010
180890424024011
180890424024012
180890424024013
180890424024014
180890424024015
180890424024016
180890424024017
180890424024018
180890424024019
180890424024020
180890424024021
180890424024022

P18

GEOID10

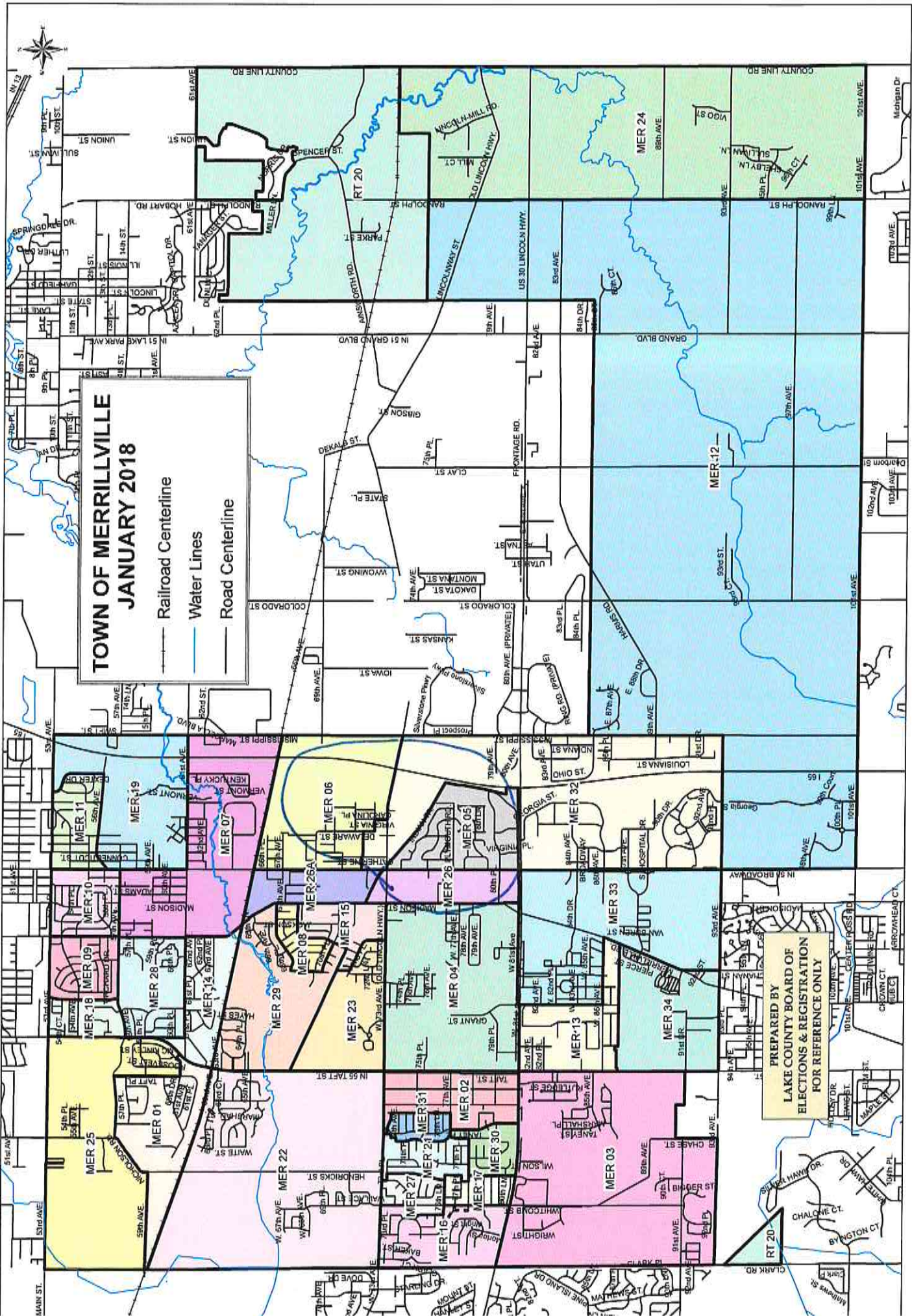
MERRILLVILLE
PRECINCT 26

180890424023010
180890424023025
180890424023026
180890425031005
180890425031006
180890425031013
180890425031014
180890425031015
180890425031029

TOWN OF MERRILLVILLE JANUARY 2018

- Railroad Centerline
- Water Lines
- Road Centerline

PREPARED BY
LAKE COUNTY BOARD OF
ELECTIONS & REGISTRATION
FOR REFERENCE ONLY





PRECINCT SUMMARY STATEMENT

(IEC-8)

State Form 13332 (R7/7-06)

Indiana Election Commission (IC 3-11-1.5-15) Name of County LAKE

INSTRUCTIONS: See Indiana Code 3-11-1.5-25 for periods during which precinct boundary changes may NOT take effect. Indiana Code 3-11-1.5-15 requires that a county include the following items in a proposed precinct establishment order submitted to the Indiana Election Division:

1. A map of each precinct to be established by the proposed order. A county may submit these maps in electronic form.
2. A description of the boundaries of each precinct to be established by the proposed order that identifies any census blocks located entirely within the precinct.
3. An estimated number of voters in each precinct to be established by the proposed order, based on the registration records maintained by the county voter registration office.
4. A statement designating a polling place for the precinct that complies with the polling place accessibility requirements.
5. Any additional information required by rules adopted by the Indiana Election Commission under IC 4-22-2.

General Precinct Information

| | | | |
|---|--|---|---|
| 1. Name Of Proposed Precinct <u>MER 7</u> | | 2. Is this a new precinct? <input checked="" type="checkbox"/> Yes <input type="checkbox"/> No | 3. Election Division & STFID Number (To Be Completed By Election Division) |
| 4. District Information Congressional <u>1</u> Indiana Senate <u>2</u> Indiana House <u>14</u> | | | |
| 5. Number Of Active Voters (IC 3-5-2-1.7) <u>1127</u> | 6. Number Of Inactive Voters <u>110</u> | 7. Number Of Registered Voters (Must Equal Total Of Active And Inactive Voters) <u>1237</u> | |
| 8. Total Number Of Precincts In The County If Submission Is Approved Voting Precincts _____ Non-Voting Precincts _____ | | | |
| 9. Date Of County Executive's Adopted Order | | 10. Date Of First Election After Precincts Are Approved <u>11-6-18</u> | |
| 11. Precincts Affected By This Proposed Order (Complete a Precinct Summary Statement for each precinct. Please note that when changing boundaries of one precinct you will need to complete a separate IEC-8 for any other precinct affected by the change.) <u>MER 7 + MER 14</u> | | | |

12. List Any Attached Documents (i.e. map 6 of 20 maps, etc.)

CENSUS BLOCK LISTING AND MAPS

| Does any portion of the newly established precinct split or divide any of the following? | Yes | No |
|--|-----|----|
| 13. School Corporation District Boundary | | X |
| 14. City or Town Boundary | | X |
| 15. City or Town Council District Boundary | | X |
| 16. Census Block Boundary | | X |
| 17. Other (Please Describe) | | X |

Method of Voting

18. Optical Scan Ballot Card Electronic Combination (Please Specify): _____

19. What is the designated location and address for the polling place for this precinct?
HIDDEN LAKE CLUBHOUSE
6355 BROADWAY
MERRILLVILLE, IN 46410

(NOTE: This designation of a polling place remains in effect until later action by the county executive under state law.)

20. Does this polling place meet Indiana's polling place accessibility requirements? Yes No

Precinct Change Reason

21. Briefly state the reason for the precinct change. (Attach additional sheet if necessary.)
COMBINING MER 7 + MER 14

Additional Information

22. Name and Contact Information Of County Election Staff Person Who Prepared This Form:
GENNY GASPAROVIC 219-755-3812

23. Does the county have access to Geographic Information System (GIS)? Yes No
Name and Contact Information Of County GIS Staff: Annette Mellady 219-755-3795

24. Does the county use Census Tiger files? Yes No

State Office Use Only

25. Type Of Geographic Files Used by County (If Known By Staff Of The Indiana Election Division Or Office Of Census Data)

P18

GEOID10

MERRILLVILLE
PRECINCT 07

180890423003008
180890423003009
180890423003010
180890423003011
180890423003012
180890424031021
180890424031022
180890424031023
180890424031024
180890424031025
180890424031026
130890424031027
180890424031028
180890424031032
180890424031033
180890424031034
180890424031035
180890424031036
180890424032035
180890424032036
180890424032037
180890424032038
180890424032039
180890424032047
180890424032048
180890424032049
180890424032050
180890424032051
180890424032052
180890424032064
180890424032065

P18

GEOID10

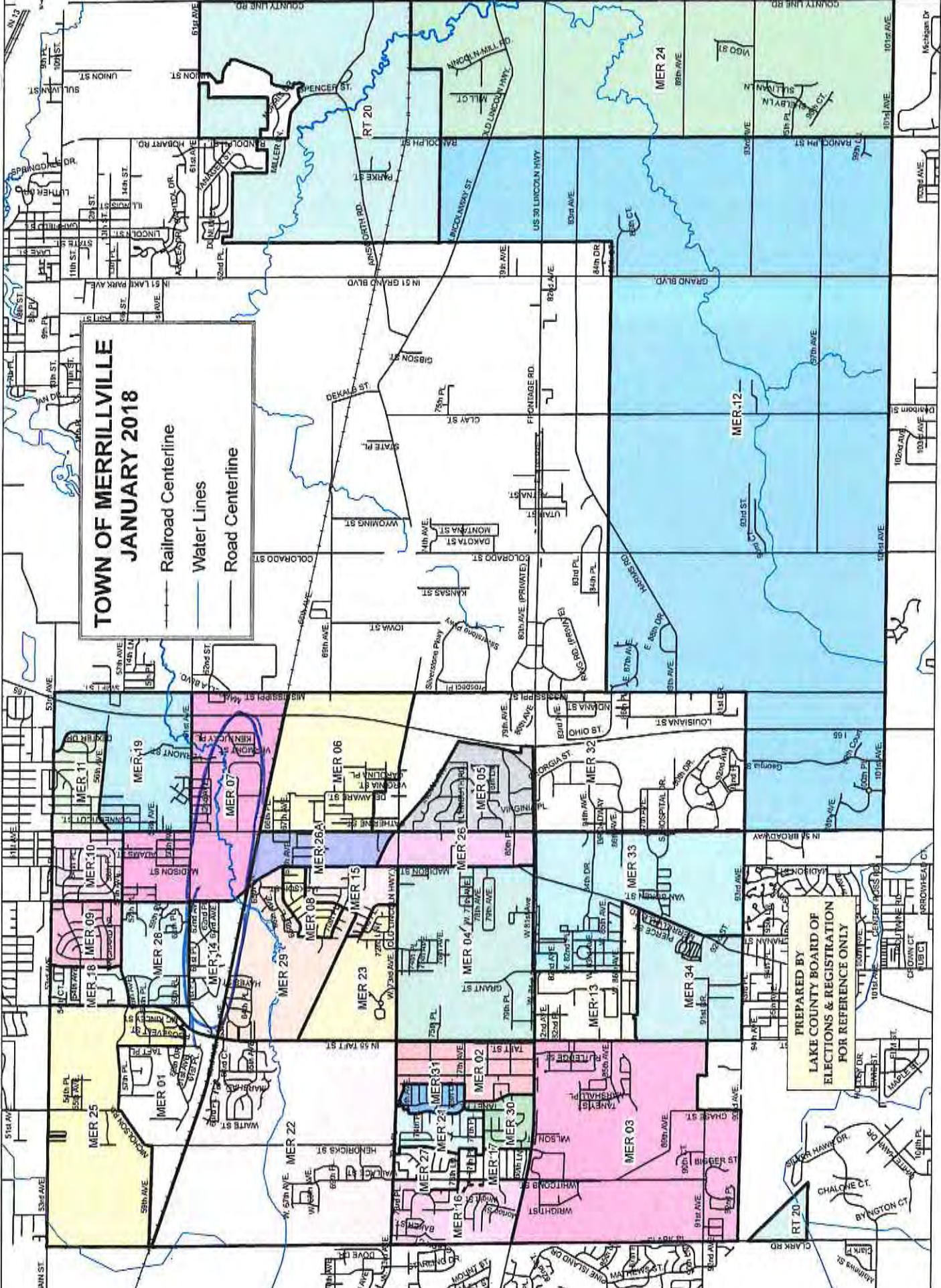
MERRILLVILLE
PRECINCT 14

180890424013010
180890424013011
180890424013012
180890424013013
180890424013014
180890424013015
180890424013016
180890424013017
180890424013018
180890424013019
180890424013022
180890424013023
180890424013024
180890424013025
180890424013026
180890424013027
180890424013028
180890424013029
180890424013030



TOWN OF MERRILLVILLE JANUARY 2018

- - - - - Railroad Centerline
 - - - - - Water Lines
 - - - - - Road Centerline



PREPARED BY
 LAKE COUNTY BOARD OF
 ELECTIONS & REGISTRATION
 FOR REFERENCE ONLY



PRECINCT SUMMARY STATEMENT

(IEC-8)

State Form 13332 (R7/7-06)

Indiana Election Commission (IC 3-11-1.5-15) Name of County LAKE

INSTRUCTIONS: See Indiana Code 3-11-1.5-25 for periods during which precinct boundary changes may NOT take effect. Indiana Code 3-11-1.5-15 requires that a county include the following items in a proposed precinct establishment order submitted to the Indiana Election Division:

1. A map of each precinct to be established by the proposed order. A county may submit these maps in electronic form.
2. A description of the boundaries of each precinct to be established by the proposed order that identifies any census blocks located entirely within the precinct.
3. An estimated number of voters in each precinct to be established by the proposed order, based on the registration records maintained by the county voter registration office.
4. A statement designating a polling place for the precinct that complies with the polling place accessibility requirements.
5. Any additional information required by rules adopted by the Indiana Election Commission under IC 4-22-2.

General Precinct Information

| | | | |
|---|---|---|---|
| 1. Name Of Proposed Precinct <u>MER 15</u> | | 2. Is this a new precinct? <input checked="" type="checkbox"/> Yes <input type="checkbox"/> No | 3. Election Division & STFID Number (To Be Completed By Election Division) |
| 4. District Information Congressional <u>1</u> Indiana Senate <u>2</u> Indiana House <u>14</u> | | | |
| 5. Number Of Active Voters (IC 3-5-2-1.7) <u>949</u> | 6. Number Of Inactive Voters <u>79</u> | 7. Number Of Registered Voters (Must Equal Total Of Active And Inactive Voters) <u>1028</u> | |
| 8. Total Number Of Precincts In The County If Submission Is Approved Voting Precincts _____ Non-Voting Precincts _____ | | | |
| 9. Date Of County Executive's Adopted Order | | 10. Date Of First Election After Precincts Are Approved <u>11-6-18</u> | |
| 11. Precincts Affected By This Proposed Order (Complete a Precinct Summary Statement for each precinct. Please note that when changing boundaries of one precinct you will need to complete a separate IEC-8 for any other precinct affected by the change.) <u>MER 15 + MER 26A</u> | | | |

12. List Any Attached Documents (i.e. map 6 of 20 maps, etc.)
CENSUS BLOCK LISTING AND MAPS

| Does any portion of the newly established precinct split or divide any of the following? | Yes | No |
|--|-----|----|
| 13. School Corporation District Boundary | | X |
| 14. City or Town Boundary | | X |
| 15. City or Town Council District Boundary | | X |
| 16. Census Block Boundary | | X |
| 17. Other (Please Describe) | | X |

Method of Voting

18. Optical Scan Ballot Card Electronic Combination (Please Specify): _____

19. What is the designated location and address for the polling place for this precinct?
MERRILLVILLE FIRE DEPT. (EMS BLDG)
18 W. 73RD AVE
MERRILLVILLE, IN 46410

(NOTE: This designation of a polling place remains in effect until later action by the county executive under state law.)

20. Does this polling place meet Indiana's polling place accessibility requirements? Yes No

Precinct Change Reason

21. Briefly state the reason for the precinct change. (Attach additional sheet if necessary.)
COMBINING MER 15 + MER 26A

Additional Information

22. Name and Contact Information Of County Election Staff Person Who Prepared This Form:
GENNY GASPAROVIC 219-755-3812

23. Does the county have access to Geographic Information System (GIS)? Yes No
Name and Contact Information Of County GIS Staff: Annette Mellady 219-755-3795

24. Does the county use Census Tiger files? Yes No

State Office Use Only

25. Type Of Geographic Files Used by County (If Known By Staff Of The Indiana Election Division Or Office Of Census Data)

P18

GEOID10

MERRILLVILLE
PRECINCT 15

180890424022024
180890424022025
180890424022026
180890424022027
180890424022028
180890424023011
180890424023012
180890424023013

P18

GEOID10

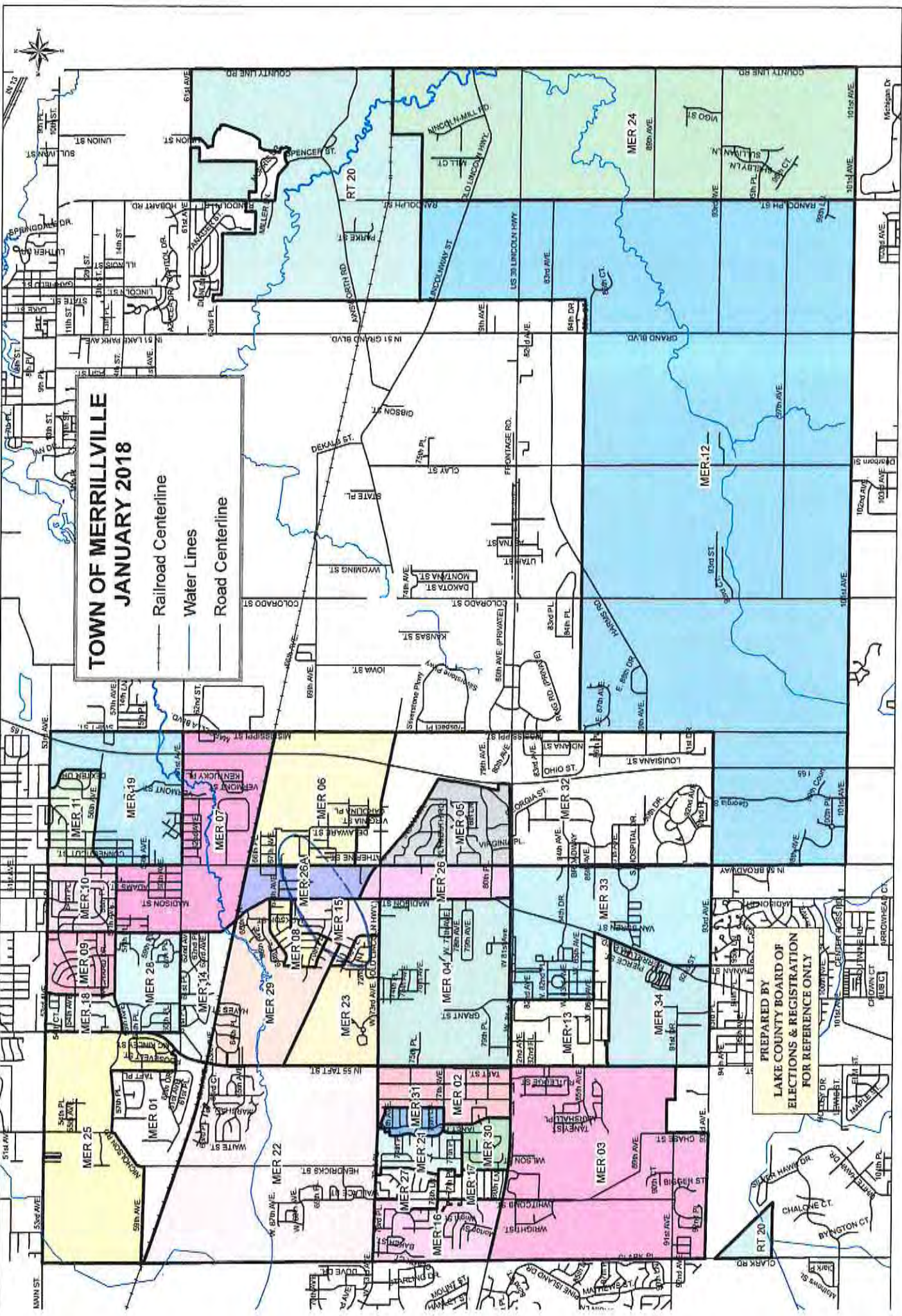
MERRILLVILLE
PRECINCT 26A

180890424023000
180890424023001
180890424023002
180890424023003
180890424023004
180890424023005
180890424023006
180890424023007
180890424023008
180890424023009



**TOWN OF MERRILLVILLE
JANUARY 2018**

— Railroad Centerline
— Water Lines
— Road Centerline



PREPARED BY
LAKE COUNTY BOARD OF
ELECTIONS & REGISTRATION
FOR REFERENCE ONLY



PRECINCT SUMMARY STATEMENT

(IEC-8)

State Form 13332 (R7/7-06)

Indiana Election Commission (IC 3-11-1.5-15) Name of County LAKE

INSTRUCTIONS: See Indiana Code 3-11-1.5-25 for periods during which precinct boundary changes may NOT take effect. Indiana Code 3-11-1.5-15 requires that a county include the following items in a proposed precinct establishment order submitted to the Indiana Election Division:

1. A map of each precinct to be established by the proposed order. A county may submit these maps in electronic form.
2. A description of the boundaries of each precinct to be established by the proposed order that identifies any census blocks located entirely within the precinct.
3. An estimated number of voters in each precinct to be established by the proposed order, based on the registration records maintained by the county voter registration office.
4. A statement designating a polling place for the precinct that complies with the polling place accessibility requirements.
5. Any additional information required by rules adopted by the Indiana Election Commission under IC 4-22-2.

General Precinct Information

| | | | |
|--|---|---|---|
| 1. Name Of Proposed Precinct <u>MER 12</u> | | 2. Is this a new precinct? <input checked="" type="checkbox"/> Yes <input type="checkbox"/> No | 3. Election Division & STFID Number (To Be Completed By Election Division) |
| 4. District Information Congressional <u>1</u> Indiana Senate <u>3</u> Indiana House <u>19</u> | | | |
| 5. Number Of Active Voters (IC 3-5-2-1.7) <u>1248</u> | 6. Number Of Inactive Voters <u>79</u> | 7. Number Of Registered Voters (Must Equal Total Of Active And Inactive Voters) <u>1327</u> | |
| 8. Total Number Of Precincts In The County If Submission Is Approved Voting Precincts _____ Non-Voting Precincts _____ | | | |
| 9. Date Of County Executive's Adopted Order | | 10. Date Of First Election After Precincts Are Approved <u>11-6-18</u> | |
| 11. Precincts Affected By This Proposed Order (Complete a Precinct Summary Statement for each precinct. Please note that when changing boundaries of one precinct you will need to complete a separate IEC-8 for any other precinct affected by the change.) <u>MER 12 & MER 24</u> | | | |

12. List Any Attached Documents (i.e. map 6 of 20 maps, etc.)
CENSUS BLOCK LISTING AND MAPS

| Does any portion of the newly established precinct split or divide any of the following? | Yes | No |
|--|-----|----|
| 13. School Corporation District Boundary | | X |
| 14. City or Town Boundary | | X |
| 15. City or Town Council District Boundary | | X |
| 16. Census Block Boundary | | X |
| 17. Other (Please Describe) | | X |

Method of Voting

18. Optical-Scan Ballot Card Electronic Combination (Please Specify): _____

19. What is the designated location and address for the polling place for this precinct?
TRINITY FREE METHODIST CHURCH
8650 GRAND BLVD
MERRILLVILLE IN 46410
(NOTE: This designation of a polling place remains in effect until later action by the county executive under state law.)

20. Does this polling place meet Indiana's polling place accessibility requirements? Yes No

Precinct Change Reason

21. Briefly state the reason for the precinct change. (Attach additional sheet if necessary.)
COMBINING MER 12 & MER 24

Additional Information

22. Name and Contact Information Of County Election Staff Person Who Prepared This Form:
GENNY GASPAROVIC 219-755-3812

23. Does the county have access to Geographic Information System (GIS)? Yes No
Name and Contact Information Of County GIS Staff: Annette Mellady 219-755-3795

24. Does the county use Census Tiger files? Yes No

State Office Use Only

25. Type Of Geographic Files Used by County (If Known By Staff Of The Indiana Election Division Or Office Of Census Data)

MERRILLVILLE
PRECINCT 12

180890423001003
180890423001015
180890423001022
180890423001023
180890423001030
180890423001031
180890423001032
180890423001033
180890423001034
180890423001036
180890423001037
180890423001038
180890423001039
180890423001040
180890423001041
180890423001042
180890423001043
180890423001044
180890423001045
180890423001046
180890423001047
180890423001048
180890423001049
180890423001050
180890423001051
180890423001052
180890423001053
180890423001054
180890423001055
180890423001056
180890423001057
180890423001058
180890423001059
180890423001060
180890423001068
180890423001069
180890423001070
180890423001071
180890423001072

P18

GEOID10

180890423001073
180890423001077
180890423001078
180890423001079
180890423001080
180890423001082
180890423002059
180890423002060
180890423003062
180890423003077
180890423003085
180890423003086
180890423003089
180890423003090
180890425043000
180890425043001

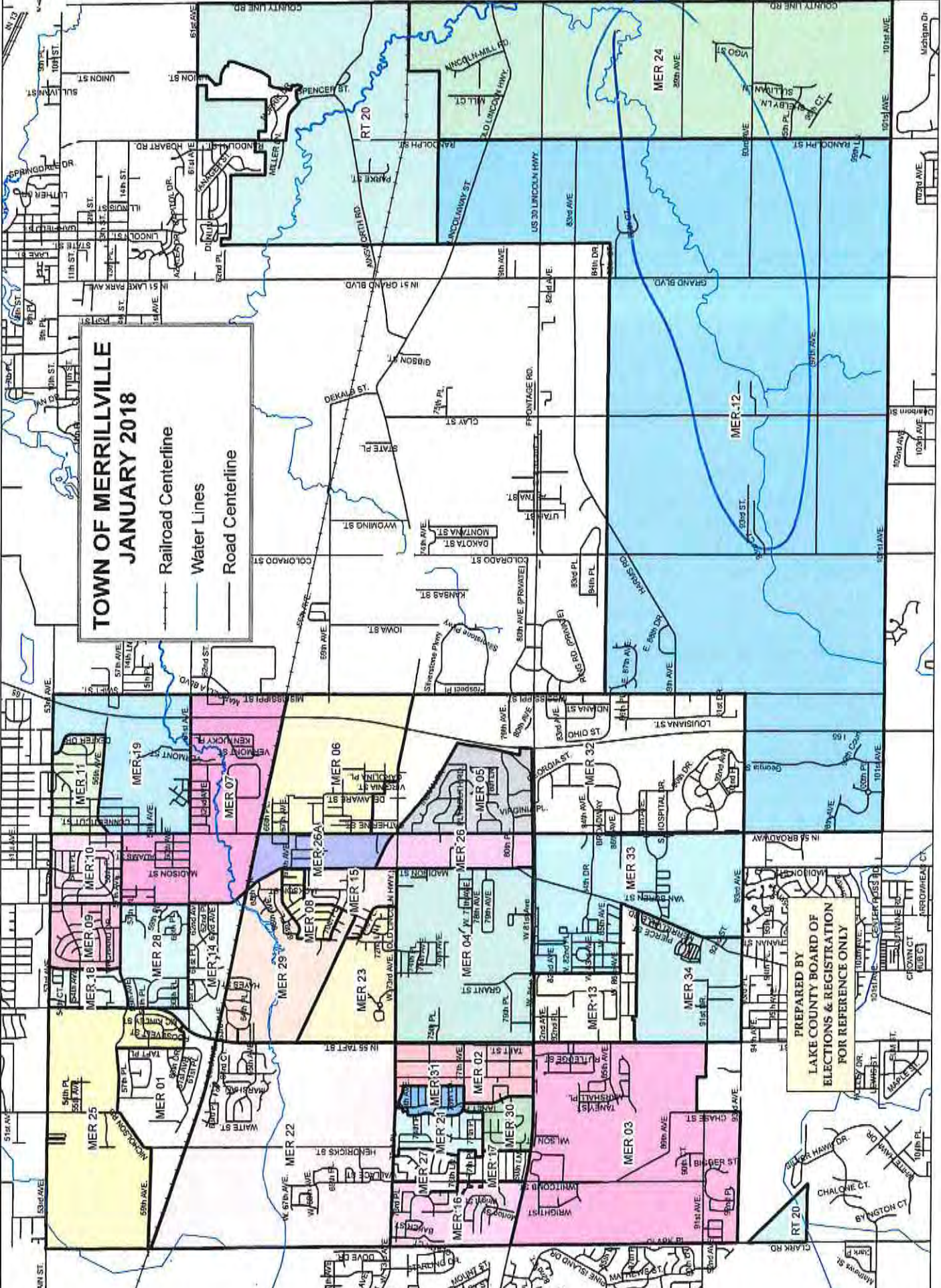
MERRILLVILLE
PRECINCT 24

- 180890423001000
- 180890423001001
- 180890423001002
- 180890423001016
- 180890423001017
- 180890423001018
- 180890423001019
- 180890423001020
- 180890423001021
- 180890423001061
- 180890423001062
- 180890423001063
- 180890423001064
- 180890423001065
- 180890423001066
- 180890423001067
- 180890423001074
- 180890423001075
- 180890423001076
- 180890423002065
- 180890423002066
- 180890423002070
- 180890423002071
- 180890423002072



**TOWN OF MERRILLVILLE
JANUARY 2018**

- - - Railroad Centerline
 — Water Lines
 — Road Centerline



PREPARED BY
LAKE COUNTY BOARD OF
ELECTIONS & REGISTRATION
FOR REFERENCE ONLY



PRECINCT SUMMARY STATEMENT

(IEC-8)

State Form 13332 (R7/7-06)

Indiana Election Commission (IC 3-11-1.5-15) Name of County LAKE

INSTRUCTIONS: See Indiana Code 3-11-1.5-25 for periods during which precinct boundary changes may NOT take effect. Indiana Code 3-11-1.5-15 requires that a county include the following items in a proposed precinct establishment order submitted to the Indiana Election Division:

1. A map of each precinct to be established by the proposed order. A county may submit these maps in electronic form.
2. A description of the boundaries of each precinct to be established by the proposed order that identifies any census blocks located entirely within the precinct.
3. An estimated number of voters in each precinct to be established by the proposed order, based on the registration records maintained by the county voter registration office.
4. A statement designating a polling place for the precinct that complies with the polling place accessibility requirements.
5. Any additional information required by rules adopted by the Indiana Election Commission under IC 4-22-2.

General Precinct Information

| | | | |
|---|--|---|---|
| 1. Name Of Proposed Precinct <u>MER 18</u> | | 2. Is this a new precinct? <input checked="" type="checkbox"/> Yes <input type="checkbox"/> No | 3. Election Division & STFID Number (To Be Completed By Election Division) |
| 4. District Information Congressional <u>1</u> Indiana Senate <u>2</u> Indiana House <u>14</u> | | | |
| 5. Number Of Active Voters (IC 3-5-2-1.7) <u>1090</u> | 6. Number Of Inactive Voters <u>124</u> | 7. Number Of Registered Voters (Must Equal Total Of Active And Inactive Voters) <u>1214</u> | |
| 8. Total Number Of Precincts In The County If Submission Is Approved | | | |
| 9. Date Of County Executive's Adopted Order | | 10. Date Of First Election After Precincts Are Approved | |

11. Precincts Affected By This Proposed Order (Complete a Precinct Summary Statement for each precinct. Please note that when changing boundaries of one precinct you will need to complete a separate IEC-8 for any other precinct affected by the change.)

MER 18 + MER 25

12. List Any Attached Documents (i.e. map 6 of 20 maps, etc.)

CENSUS BLOCK LISTING AND MAPS

| Does any portion of the newly established precinct split or divide any of the following? | Yes | No |
|--|-----|----|
| 13. School Corporation District Boundary | | X |
| 14. City or Town Boundary | | X |
| 15. City or Town Council District Boundary | | X |
| 16. Census Block Boundary | | X |
| 17. Other (Please Describe) | | X |

Method of Voting

18. Optical Scan Ballot Card Electronic Combination (Please Specify): _____

19. What is the designated location and address for the polling place for this precinct?
PRUZIN COMMUNITY CENTER
5750 TYLER ST.
MERRILLVILLE, IN 46410

(NOTE: This designation of a polling place remains in effect until later action by the county executive under state law.)

20. Does this polling place meet Indiana's polling place accessibility requirements? Yes No

Precinct Change Reason

21. Briefly state the reason for the precinct change. (Attach additional sheet if necessary.)
COMBINING MER 18 + MER 25

Additional Information

22. Name and Contact Information Of County Election Staff Person Who Prepared This Form:
GENNY GASPAROVIC 219-755-3812

23. Does the county have access to Geographic Information System (GIS)? Yes No
Name and Contact Information Of County GIS Staff: Annette Mellady 219-755-3795

24. Does the county use Census Tiger files? Yes No

State Office Use Only

25. Type Of Geographic Files Used by County (If Known By Staff Of The Indiana Election Division Or Office Of Census Data)

P18

GEOID10

MERRILLVILLE
PRECINCT 18

180890424012005
180890424012006
180890424012007
180890424012008
180890424012009
180890424012010
180890424012024
180890424012025
180890424012026

P18

GEOID10

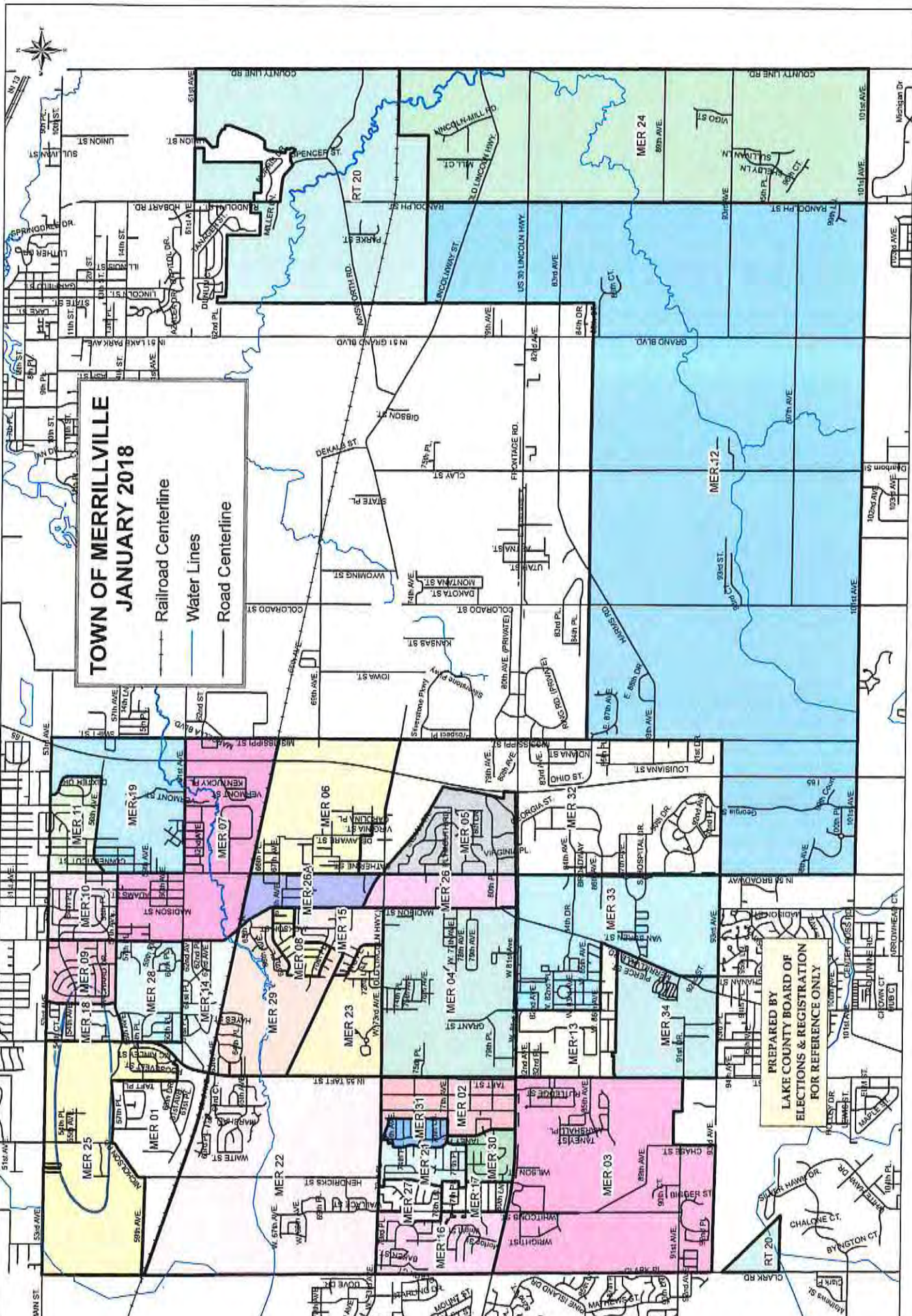
MERRILLVILLE
PRECINCT 25

180890424011000
180890424011001
180890424011002
180890424011003
180890424011004
180890424011005
180890424011006
180890424011009
180890424011010
180890424011015
180890424011018
180890424011019
180890424011020
180890424011021
180890424011022
180890424011024

TOWN OF MERRILLVILLE JANUARY 2018

Railroad Centerline
Water Lines
Road Centerline

PREPARED BY
LAKE COUNTY BOARD OF
ELECTIONS & REGISTRATION
FOR REFERENCE ONLY





PRECINCT SUMMARY STATEMENT

(IEC-8)

State Form 13332 (R7/7-06)

Indiana Election Commission (IC 3-11-1.5-15)

Name of County LAKE

INSTRUCTIONS: See Indiana Code 3-11-1.5-25 for periods during which precinct boundary changes may NOT take effect.
 Indiana Code 3-11-1.5-15 requires that a county include the following items in a proposed precinct establishment order submitted to the Indiana Election Division:

1. A map of each precinct to be established by the proposed order. A county may submit these maps in electronic form.
2. A description of the boundaries of each precinct to be established by the proposed order that identifies any census blocks located entirely within the precinct.
3. An estimated number of voters in each precinct to be established by the proposed order, based on the registration records maintained by the county voter registration office.
4. A statement designating a polling place for the precinct that complies with the polling place accessibility requirements.
5. Any additional information required by rules adopted by the Indiana Election Commission under IC 4-22-2.

General Precinct Information

| | | | |
|--|---|---|--|
| 1. Name Of Proposed Precinct MER-30 | | 2. Is this a new precinct? <input checked="" type="checkbox"/> Yes <input type="checkbox"/> No | 3. Election Division & STFD Number (To Be Completed By Election Division) |
| 4. District Information Congressional <u>1</u> Indiana Senate <u>2</u> Indiana House <u>14</u> | | | |
| 5. Number Of Active Voters (IC 3-5-2-1.7) 806 | 6. Number Of Inactive Voters 30 | 7. Number Of Registered Voters (Must Equal Total Of Active And Inactive Voters) 836 | |
| 8. Total Number Of Precincts In The County If Submission Is Approved Voting Precincts _____ Non-Voting Precincts _____ | | | |
| 9. Date Of County Executive's Adopted Order | | 10. Date Of First Election After Precincts Are Approved 11-6-18 | |
| 11. Precincts Affected By This Proposed Order (Complete a Precinct Summary Statement for each precinct. Please note that when changing boundaries of one precinct you will need to complete a separate IEC-8 for any other precinct affected by the change.) MER 30 + MER 31 | | | |

12. List Any Attached Documents (i.e. map 6 of 20 maps, etc.)
CENSUS BLOCK LISTING AND MAPS

| Does any portion of the newly established precinct split or divide any of the following? | Yes | No |
|--|-----|----|
| 13. School Corporation District Boundary | | X |
| 14. City or Town Boundary | | X |
| 15. City or Town Council District Boundary | | X |
| 16. Census Block Boundary | | X |
| 17. Other (Please Describe) | | X |

Method of Voting

18. Optical Scan Ballot Card Electronic Combination (Please Specify): _____

19. What is the designated location and address for the polling place for this precinct?
TRINITY MEMORIAL LUTHERAN CHURCH
7950 MARSHALL ST.
MERRILLVILLE IN 46410

(NOTE: This designation of a polling place remains in effect until later action by the county executive under state law.)

20. Does this polling place meet Indiana's polling place accessibility requirements? Yes No

Precinct Change Reason

21. Briefly state the reason for the precinct change. (Attach additional sheet if necessary.)
COMBINING MER 30 + MER 31

Additional Information

22. Name and Contact Information Of County Election Staff Person Who Prepared This Form:
GENNY GASPAROVIC 219-755-3812

23. Does the county have access to Geographic Information System (GIS)? Yes No
 Name and Contact Information Of County GIS Staff: **Annette Mellady 219-755-3795**

24. Does the county use Census Tiger files? Yes No

State Office Use Only

25. Type Of Geographic Files Used by County (If Known By Staff Of The Indiana Election Division Or Office Of Census Data)

P18

GEOID10

MERRILLVILLE
PRECINCT 00

- 180890425012011
- 180890425012012
- 180890425012013
- 180890425012021
- 180890425012022

P18

GEOID10

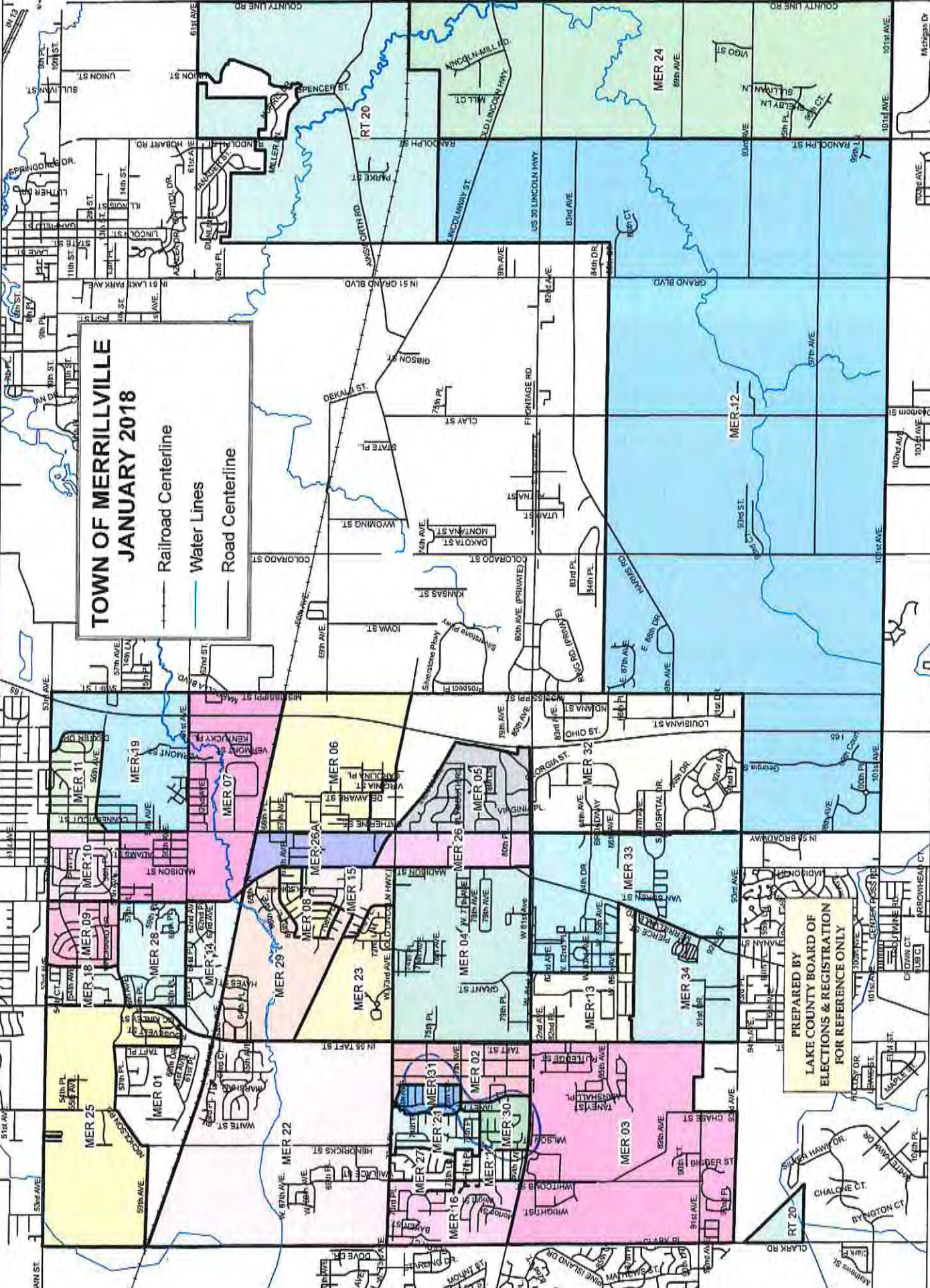
MERRILLVILLE
PRECINCT 31

180890425011006
180890425011007
180890425011008
180890425011009
180890425011010
180890425011011
180890425011012
180890425011013
180890425012009
180890425012010
180890425012014



TOWN OF MERRILLVILLE JANUARY 2018

- Railroad Centerline
- Water Lines
- Road Centerline



PREPARED BY
LAKE COUNTY BOARD OF
ELECTIONS & REGISTRATION
FOR REFERENCE ONLY



PRECINCT SUMMARY STATEMENT

(IEC-8)

State Form 13332 (R7/7-06)

Indiana Election Commission (IC 3-11-1.5-15) Name of County LAKE

INSTRUCTIONS: See Indiana Code 3-11-1.5-25 for periods during which precinct boundary changes may NOT take effect. Indiana Code 3-11-1.5-15 requires that a county include the following items in a proposed precinct establishment order submitted to the Indiana Election Division:

1. A map of each precinct to be established by the proposed order. A county may submit these maps in electronic form.
2. A description of the boundaries of each precinct to be established by the proposed order that identifies any census blocks located entirely within the precinct.
3. An estimated number of voters in each precinct to be established by the proposed order, based on the registration records maintained by the county voter registration office.
4. A statement designating a polling place for the precinct that complies with the polling place accessibility requirements.
5. Any additional information required by rules adopted by the Indiana Election Commission under IC 4-22-2.

General Precinct Information

| | | |
|---|---|---|
| 1. Name Of Proposed Precinct <u>MER 21</u> | 2. Is this a new precinct? <input checked="" type="checkbox"/> Yes <input type="checkbox"/> No | 3. Election Division & STFID Number (To Be Completed By Election Division) |
|---|---|---|

4. District Information
 Congressional 1 Indiana Senate 2 Indiana House 14

| | | |
|--|---|--|
| 5. Number Of Active Voters (IC 3-5-2-1.7) <u>1389</u> | 6. Number Of Inactive Voters <u>98</u> | 7. Number Of Registered Voters (Must Final Total Of Active And Inactive Voters) <u>1487</u> |
|--|---|--|

8. Total Number Of Precincts In The County If Submission Is Approved
 Voting Precincts _____ Non-Voting Precincts _____

| | |
|---|---|
| 9. Date Of County Executive's Adopted Order | 10. Date Of First Election After Precincts Are Approved <u>11-6-18</u> |
|---|---|

11. Precincts Affected By This Proposed Order (Complete a Precinct Summary Statement for each precinct. Please note that when changing boundaries of one precinct you will need to complete a separate IEC-8 for any other precinct affected by the change.)
MER 21 + MER 27 + MER 17

12. List Any Attached Documents (i.e. map 6 of 20 maps, etc.)
CENSUS BLOCK LISTING AND MAPS

| Does any portion of the newly established precinct split or divide any of the following? | Yes | No |
|--|-----|----|
| 13. School Corporation District Boundary | | X |
| 14. City or Town Boundary | | X |
| 15. City or Town Council District Boundary | | X |
| 16. Census Block Boundary | | X |
| 17. Other (Please Describe) | | X |

Method of Voting

18. Optical Scan Ballot Card Electronic Combination (Please Specify): _____

19. What is the designated location and address for the polling place for this precinct?
CALUMET PARK CEMETARY
2305 W. 73rd AVE
MERRILLVILLE IN 46410
 (NOTE: This designation of a polling place remains in effect until later action by the county executive under state law.)

20. Does this polling place meet Indiana's polling place accessibility requirements? Yes No

Precinct Change Reason

21. Briefly state the reason for the precinct change. (Attach additional sheet if necessary.)
COMBINING MER 21 + MER 27 + MER 17

Additional Information

22. Name and Contact Information Of County Election Staff Person Who Prepared This Form:
GENNY GASPAROVIC 219-755-3812

23. Does the county have access to Geographic Information System (GIS)? Yes No
 Name and Contact Information Of County GIS Staff: Annette Mellady 219-755-3795

24. Does the county use Census Tiger files? Yes No

State Office Use Only

25. Type Of Geographic Files Used by County (If Known By Staff Of The Indiana Election Division Or Office Of Census Data)

P18

GEOID10

MERRILLVILLE
PRECINCT 21

180890425012001

180890425012004

180890425012005

180890425012006

180890425012007

180890425012008

P18

GEOID10

WERRILLVILLE
PRECINCT 01

180890425012002
180890425012003
180890425012015
180890425012016
180890425012017
180890425013004

P18

GEOID10

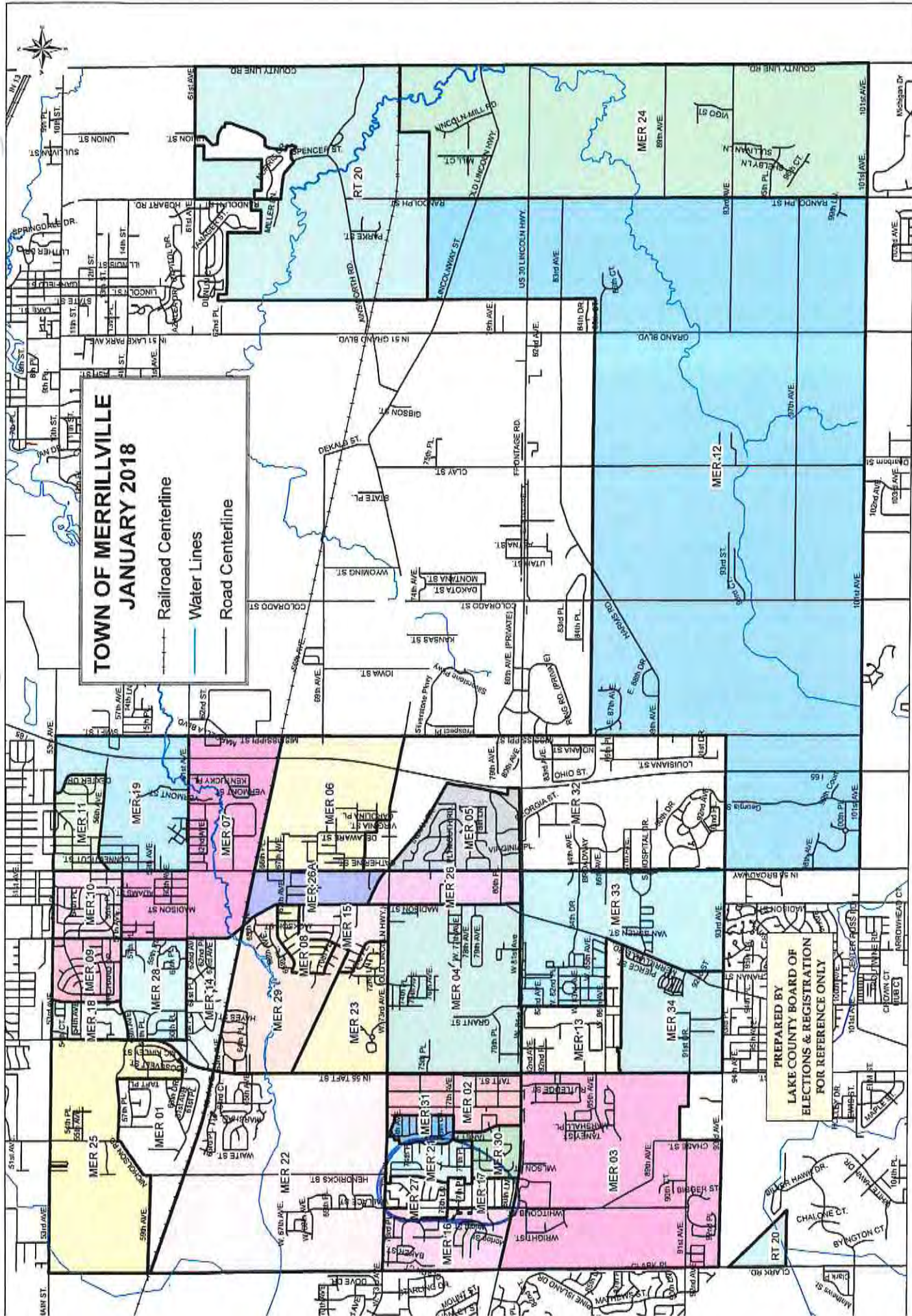
MERIBENTON
PRECINCT 17

180890425012018
180890425012019
180890425012020
180890425013013
180890425013014
180890425013015
180890425013016
180890425013017
180890425013018



TOWN OF MERRILLVILLE JANUARY 2018

-  Railroad Centerline
-  Water Lines
-  Road Centerline



PREPARED BY
LAKE COUNTY BOARD OF
ELECTIONS & REGISTRATION
FOR REFERENCE ONLY

11-01-2017

| SCH. | 600 | \$ 4830.00 | | | | | | | | |
|----------|--------|------------------------------------|-----|-----|------|------|-----|--------------|--------------|------|
| SCH - 1 | 565 | Merged with SCH - 16 = 1308 Voters | | | | | | | | |
| SCH - 5 | 493 | Merged with SCH - 09 = 1078 Voters | | | | | | | | |
| SCH - 7 | 559 | Merged with SCH - 21 = 1105 Voters | | | | | | | | |
| SCH - 8 | 483 | Merged with SCH - 10 = 1147 Voters | | | | | | | | |
| SCH - 9 | 585 | Merged with SCH - 05 = 1078 Voters | | | | | | | | |
| SCH - 11 | 551 | Merged with SCH - 22 = 1355 Voters | | | | | | | | |
| SCH - 12 | 490 | Merged with SCH - 17 = 1266 Voters | | | | | | | | |
| SCH - 21 | 546 | Merged with SCH - 07 = 1105 Voters | | | | | | | | |
| SCH - 23 | 573 | Merged with SCH - 13 = 1215 Voters | | | | | | | | |
| PCT | VOTERS | CONG | SEN | HSE | COMM | COUN | TWP | SCHOOL | TOWN | DIST |
| SCH - 01 | 565 | 1 | 1 | 15 | 2 | 4 | SJT | Lake Central | Schererville | A.L. |
| SCH - 06 | 714 | 1 | 1 | 15 | 2 | 4 | SJT | Lake Central | Schererville | A.L. |
| SCH - 07 | 559 | 1 | 1 | 15 | 2 | 4 | SJT | Lake Central | Schererville | A.L. |
| SCH - 15 | 843 | 1 | 1 | 15 | 2 | 4 | SJT | Lake Central | Schererville | A.L. |
| SCH - 16 | 743 | 1 | 1 | 15 | 2 | 4 | SJT | Lake Central | Schererville | A.L. |
| SCH - 21 | 546 | 1 | 1 | 15 | 2 | 4 | SJT | Lake Central | Schererville | A.L. |
| SCH - 27 | 870 | 1 | 1 | 15 | 2 | 4 | SJT | Lake Central | Schererville | A.L. |
| SCH - 33 | 787 | 1 | 1 | 15 | 2 | 4 | SJT | Lake Central | Schererville | A.L. |
| SCH - 08 | 483 | 1 | 1 | 15 | 2 | 3 | SJT | Lake Central | Schererville | A.L. |
| SCH - 10 | 664 | 1 | 1 | 15 | 2 | 3 | SJT | Lake Central | Schererville | A.L. |
| SCH - 11 | 551 | 1 | 1 | 15 | 2 | 3 | SJT | Lake Central | Schererville | A.L. |
| SCH - 22 | 804 | 1 | 1 | 15 | 2 | 3 | SJT | Lake Central | Schererville | A.L. |
| SCH - 28 | 887 | 1 | 1 | 15 | 2 | 3 | SJT | Lake Central | Schererville | A.L. |
| SCH - 32 | 965 | 1 | 1 | 15 | 2 | 3 | SJT | Lake Central | Schererville | A.L. |



PRECINCT SUMMARY STATEMENT

(IEC-8)

State Form 13332 (R7/7-06)

Indiana Election Commission (IC 3-11-1.5-15) Name of County LAKE

INSTRUCTIONS: See Indiana Code 3-11-1.5-25 for periods during which precinct boundary changes may NOT take effect.
 Indiana Code 3-11-1.5-15 requires that a county include the following items in a proposed precinct establishment order submitted to the Indiana Election Division:

1. A map of each precinct to be established by the proposed order. A county may submit these maps in electronic form.
2. A description of the boundaries of each precinct to be established by the proposed order that identifies any census blocks located entirely within the precinct.
3. An estimated number of voters in each precinct to be established by the proposed order, based on the registration records maintained by the county voter registration office.
4. A statement designating a polling place for the precinct that complies with the polling place accessibility requirements.
5. Any additional information required by rules adopted by the Indiana Election Commission under IC 4-22-2.

General Precinct Information

| | | | |
|---|---|---|---|
| 1. Name Of Proposed Precinct <u>SCH-7</u> | | 2. Is this a new precinct? <input checked="" type="checkbox"/> Yes <input type="checkbox"/> No | 3. Election Division & STFID Number (To Be Completed By Election Division) |
| 4. District Information Congressional <u>1</u> Indiana Senate <u>1</u> Indiana House <u>15</u> | | | |
| 5. Number Of Active Voters (IC 3-5-2-1.7) <u>1105</u> | 6. Number Of Inactive Voters <u>90</u> | 7. Number Of Registered Voters (Must Equal Total Of Active And Inactive Voters) <u>1195</u> | |
| 8. Total Number Of Precincts In The County If Submission Is Approved Voting Precincts _____ Non-Voting Precincts _____ | | | |
| 9. Date Of County Executive's Adopted Order | | 10. Date Of First Election After Precincts Are Approved <u>11-6-18</u> | |
| 11. Precincts Affected By This Proposed Order (Complete a Precinct Summary Statement for each precinct. Please note that when changing boundaries of one precinct you will need to complete a separate IEC-8 for any other precinct affected by the change.) <u>SCH 7 + SCH-21</u> | | | |

12. List Any Attached Documents (i.e. map 6 of 20 maps, etc.)
CENSUS BLOCK LISTING AND MAPS

| Does any portion of the newly established precinct split or divide any of the following? | Yes | No |
|--|-----|----|
| 13. School Corporation District Boundary | | X |
| 14. City or Town Boundary | | X |
| 15. City or Town Council District Boundary | | X |
| 16. Census Block Boundary | | X |
| 17. Other (Please Describe) | | X |

Method of Voting

18. Optical Scan Ballot Card Electronic Combination (Please Specify): --

19. What is the designated location and address for the polling place for this precinct?
SCHERERVILLE TOWN HALL
10 E. JOLIET ST.
SCHERERVILLE, IN 46375

(NOTE: This designation of a polling place remains in effect until later action by the county executive under state law.)

20. Does this polling place meet Indiana's polling place accessibility requirements? Yes No

Precinct Change Reason

21. Briefly state the reason for the precinct change. (Attach additional sheet if necessary.)
COMBINING SCH 7 + SCH-21

Additional Information

22. Name and Contact Information Of County Election Staff Person Who Prepared This Form:
GENNY GASPAROVIC 219-755-3812

23. Does the county have access to Geographic Information System (GIS)? Yes No
 Name and Contact Information Of County GIS Staff: Annette Mellady 219-755-3795

24. Does the county use Census Tiger files? Yes No

State Office Use Only

25. Type Of Geographic Files Used by County (If Known By Staff Of The Indiana Election Division Or Office Of Census Data)

P18

GEOD10

SCHERENBLAD
BROUWERIJ

- 180890427042000
- 180890427042001
- 180890427042002
- 180890427042003
- 180890427042004
- 180890427042006
- 180890427042007
- 180890427042008
- 180890427042009
- 180890427042010
- 180890427042011
- 180890427042012
- 180890427042015
- 180890427042024
- 180890427042025
- 180890427042026
- 180890427042027
- 180890427042028
- 180890427042029
- 180890427042039
- 180890427042040

P18

GEOID10

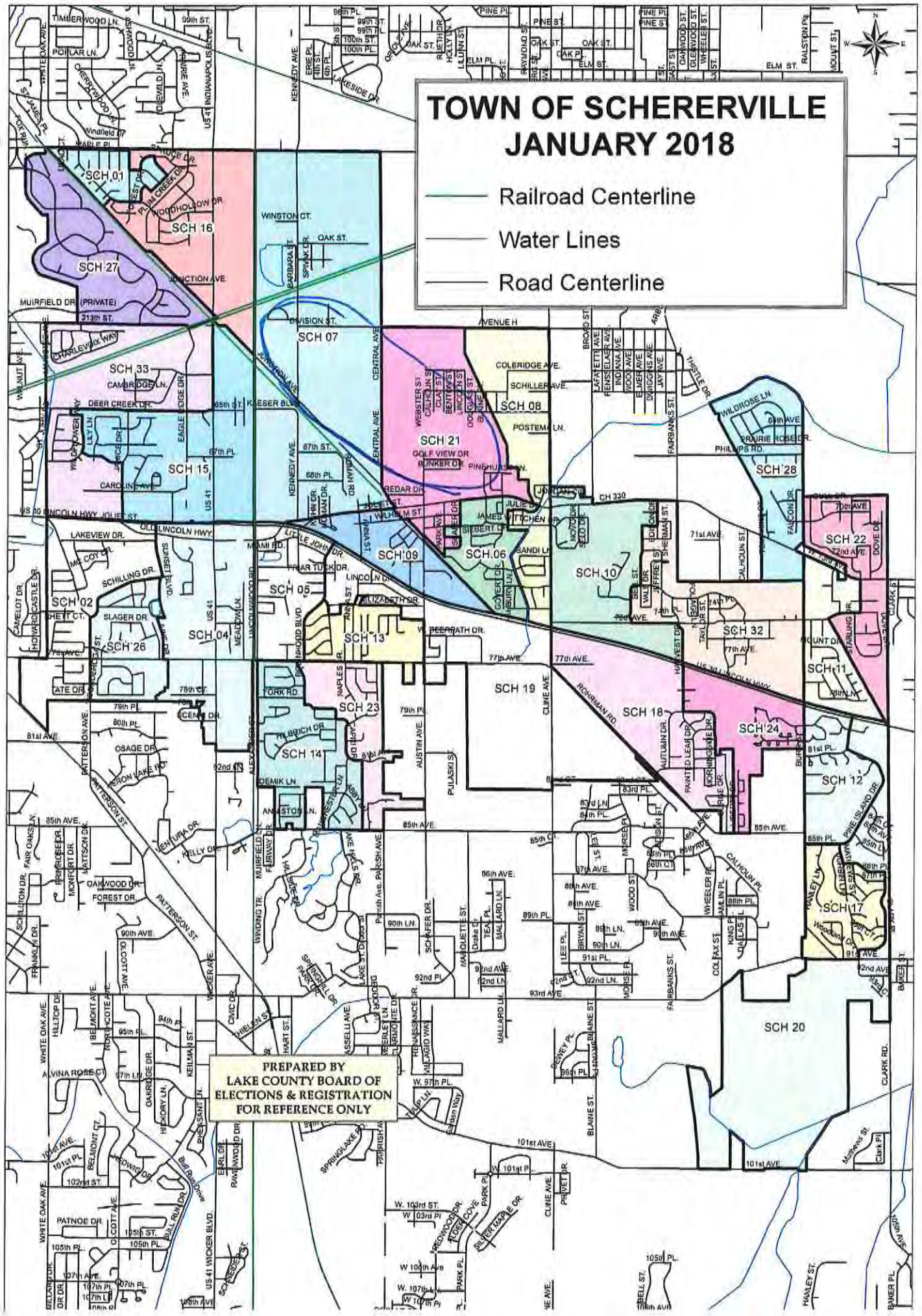
SCHERERVILLE
PRECINCT 21

180890427041005
180890427041006
180890427041019
180890427041020
180890427041021
180890427041022
180890427041034
180890427042016
180890427042017
180890427042018
180890427042019
180890427042020
180890427042031
180890427042032
180890427042033
180890427042034
180890427042042
180890427042043
180890427042044

TOWN OF SCHERERVILLE JANUARY 2018

- Railroad Centerline
- Water Lines
- Road Centerline

PREPARED BY
LAKE COUNTY BOARD OF
ELECTIONS & REGISTRATION
FOR REFERENCE ONLY





PRECINCT SUMMARY STATEMENT

(IEC-8)

State Form 13332 (R7/7-06)

Indiana Election Commission (IC 3-11-1.5-15)

Name of County LAKE

INSTRUCTIONS: See Indiana Code 3-11-1.5-25 for periods during which precinct boundary changes may NOT take effect. Indiana Code 3-11-1.5-15 requires that a county include the following items in a proposed precinct establishment order submitted to the Indiana Election Division:

1. A map of each precinct to be established by the proposed order. A county may submit these maps in electronic form.
2. A description of the boundaries of each precinct to be established by the proposed order that identifies any census blocks located entirely within the precinct.
3. An estimated number of voters in each precinct to be established by the proposed order, based on the registration records maintained by the county voter registration office.
4. A statement designating a polling place for the precinct that complies with the polling place accessibility requirements.
5. Any additional information required by rules adopted by the Indiana Election Commission under IC 4-22-2.

General Precinct Information

| | | | |
|--|--|---|---|
| 1. Name Of Proposed Precinct <u>SCH-9</u> | | 2. Is this a new precinct? <input checked="" type="checkbox"/> Yes <input type="checkbox"/> No | 3. Election Division & STFID Number (To Be Completed By Election Division) |
| 4. District Information Congressional <u>1</u> Indiana Senate <u>6</u> Indiana House <u>15</u> | | | |
| 5. Number Of Active Voters (IC 3-5-2-1.7) <u>1078</u> | 6. Number Of Inactive Voters <u>110</u> | 7. Number Of Registered Voters (Must Equal Total Of Active And Inactive Voters) <u>1188</u> | |
| 8. Total Number Of Precincts In The County If Submission Is Approved Voting Precincts _____ Non-Voting Precincts _____ | | | |
| 9. Date Of County Executive's Adopted Order | | 10. Date Of First Election After Precincts Are Approved <u>11-6-18</u> | |
| 11. Precincts Affected By This Proposed Order (Complete a Precinct Summary Statement for each precinct. Please note that when changing boundaries of one precinct you will need to complete a separate IEC-8 for any other precinct affected by the change.) <u>SCH-9 + SCH 5</u> | | | |

12. List Any Attached Documents (i.e. map 6 of 20 maps, etc.)

CENSUS BLOCK LISTING AND MAPS

| Does any portion of the newly established precinct split or divide any of the following? | Yes | No |
|--|-----|----|
| 13. School Corporation District Boundary | | X |
| 14. City or Town Boundary | | X |
| 15. City or Town Council District Boundary | | X |
| 16. Census Block Boundary | | X |
| 17. Other (Please Describe) | | X |

Method of Voting

18. Optical Scan Ballot Card Electronic Combination (Please Specify): _____

19. What is the designated location and address for the polling place for this precinct?
SCHERERVILLE TOWN HALL
10 E. JOLIET ST
SCHERERVILLE, IN 46375

(NOTE: This designation of a polling place remains in effect until later action by the county executive under state law.)

20. Does this polling place meet Indiana's polling place accessibility requirements? Yes No

Precinct Change Reason

21. Briefly state the reason for the precinct change. (Attach additional sheet if necessary.)
COMBINING SCH-9 + SCH-5

Additional Information

22. Name and Contact Information Of County Election Staff Person Who Prepared This Form:
GENNY GASPAROVIC 219-755-3812

23. Does the county have access to Geographic Information System (GIS)? Yes No
Name and Contact Information Of County GIS Staff: Annette Mellady 219-755-3795

24. Does the county use Census Tiger files? Yes No

State Office Use Only

25. Type Of Geographic Files Used by County (If Known By Staff Of The Indiana Election Division Or Office Of Census Data)

P18

GEOID10

SCHERERVILLE
PRECINCT 00

180890427041024
180890427041027
180890427042035
180890427042036
180890427042037
180890427042038
180890427042041
180890427042045
180890427042046
180890427042047
180890427042048
180890427042049
180890427042050
180890427042051

P18

GEOD10

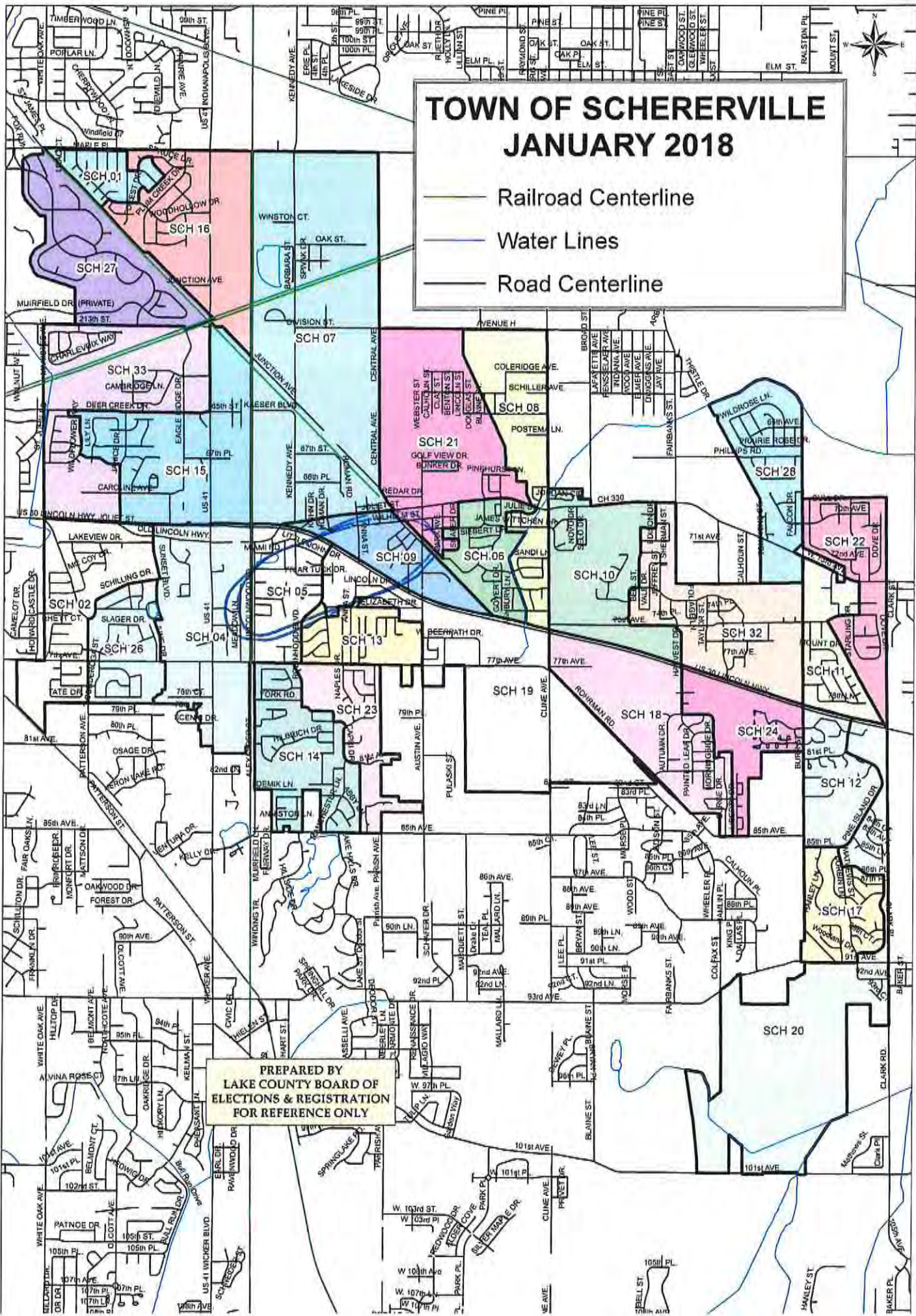
SCHERERVILLE
PRECINCT 05

180890427022000
180890427022004
180890427022005
180890427022006
180890427023010
180890427023011
180890427023012
180890427023029
180890427023030
180890427023031
180890427023032
180890427023033
180890427023034
180890427023035
180890427023036
180890427023037

TOWN OF SCHERERVILLE JANUARY 2018

- Railroad Centerline
- Water Lines
- Road Centerline

PREPARED BY
LAKE COUNTY BOARD OF
ELECTIONS & REGISTRATION
FOR REFERENCE ONLY





PRECINCT SUMMARY STATEMENT

(IEC-8)

State Form 13332 (R7/7-06)

Indiana Election Commission (IC 3-11-1.5-15) Name of County LAKE

INSTRUCTIONS: See Indiana Code 3-11-1.5-25 for periods during which precinct boundary changes may NOT take effect. Indiana Code 3-11-1.5-15 requires that a county include the following items in a proposed precinct establishment order submitted to the Indiana Election Division:

1. A map of each precinct to be established by the proposed order. A county may submit these maps in electronic form.
2. A description of the boundaries of each precinct to be established by the proposed order that identifies any census blocks located entirely within the precinct.
3. An estimated number of voters in each precinct to be established by the proposed order, based on the registration records maintained by the county voter registration office.
4. A statement designating a polling place for the precinct that complies with the polling place accessibility requirements.
5. Any additional information required by rules adopted by the Indiana Election Commission under IC 4-22-2.

General Precinct Information

| | | | |
|---|---|---|---|
| 1. Name Of Proposed Precinct <u>SCH-10</u> | | 2. Is this a new precinct? <input checked="" type="checkbox"/> Yes <input type="checkbox"/> No | 3. Election Division & STFID Number (To Be Completed By Election Division) |
| 4. District Information Congressional <u>1</u> Indiana Senate <u>1</u> Indiana House <u>15</u> | | | |
| 5. Number Of Active Voters (IC 3-5-2-1,7) <u>1147</u> | 6. Number Of Inactive Voters <u>80</u> | 7. Number Of Registered Voters (Must Equal Total Of Active And Inactive Voters) <u>1227</u> | |
| 8. Total Number Of Precincts In The County If Submission Is Approved Voting Precincts _____ Non-Voting Precincts _____ | | | |
| 9. Date Of County Executive's Adopted Order | | 10. Date Of First Election After Precincts Are Approved <u>11-6-18</u> | |
| 11. Precincts Affected By This Proposed Order (Complete a Precinct Summary Statement for each precinct. Please note that when changing boundaries of one precinct you will need to complete a separate IEC-8 for any other precinct affected by the change.) <u>SCH 10 + SCH 8</u> | | | |

12. List Any Attached Documents (i.e. map 6 of 20 maps, etc.)

CENSUS BLOCK LISTING AND MAPS

| Does any portion of the newly established precinct split or divide any of the following? | Yes | No |
|--|-----|----|
| 13. School Corporation District Boundary | | X |
| 14. City or Town Boundary | | X |
| 15. City or Town Council District Boundary | | X |
| 16. Census Block Boundary | | X |
| 17. Other (Please Describe) | | X |

Method of Voting

18. Optical Scan Ballot Card Electronic Combination (Please Specify): _____

19. What is the designated location and address for the polling place for this precinct?
HALLS OF ST. GEORGE
905 E. JOLIET ST
SCHERERVILLE IN 46375

(NOTE: This designation of a polling place remains in effect until later action by the county executive under state law.)

20. Does this polling place meet Indiana's polling place accessibility requirements? Yes No

Precinct Change Reason

21. Briefly state the reason for the precinct change. (Attach additional sheet if necessary.)
COMBINING SCH 10 + SCH 8

Additional Information

22. Name and Contact Information Of County Election Staff Person Who Prepared This Form:
GENNY GASPAROVIC 219-755-3812

23. Does the county have access to Geographic Information System (GIS)? Yes No
Name and Contact Information Of County GIS Staff: Annette Mellady 219-755-3795

24. Does the county use Census Tiger files? Yes No

State Office Use Only

25. Type Of Geographic Files Used by County (If Known By Staff Of The Indiana Election Division Or Office Of Census Data)

P18

GEOID10




SCHERERVILLE
PRECINCT 10

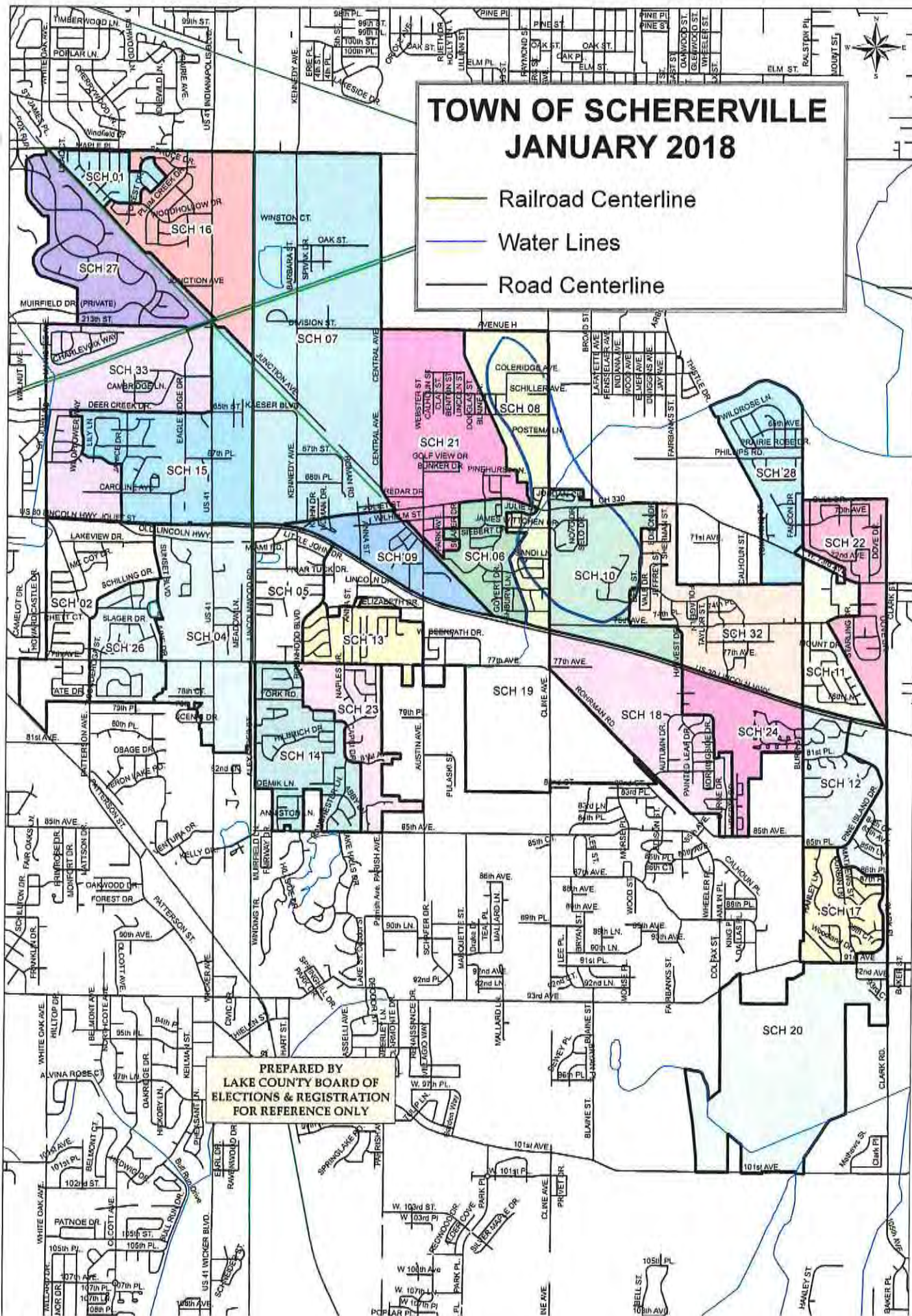
180890426021035
180890426022017
180890426022018
180890426022019
180890426022020
180890426022021
180890426022022
180890426022029
180890426022049
180890426022053
180890426022054

SCHERERVILLE
PRECINCT 08

- 180890427041000
- 180890427041001
- 180890427041007
- 180890427041008
- 180890427041009
- 180890427041010
- 180890427041011
- 180890427041012
- 180890427041013
- 180890427041028
- 180890427041029
- 180890427041030
- 180890427041031
- 180890427041033
- 180890427042021
- 180890427042022
- 180890427042023

TOWN OF SCHERERVILLE JANUARY 2018

-  Railroad Centerline
-  Water Lines
-  Road Centerline



PREPARED BY
LAKE COUNTY BOARD OF
ELECTIONS & REGISTRATION
FOR REFERENCE ONLY



PRECINCT SUMMARY STATEMENT

(IEC-8)

State Form 13332 (R7/7-06)

Indiana Election Commission (IC 3-11-1.5-15) Name of County LAKE

INSTRUCTIONS: See Indiana Code 3-11-1.5-25 for periods during which precinct boundary changes may NOT take effect. Indiana Code 3-11-1.5-15 requires that a county include the following items in a proposed precinct establishment order submitted to the Indiana Election Division:

1. A map of each precinct to be established by the proposed order. A county may submit these maps in electronic form.
2. A description of the boundaries of each precinct to be established by the proposed order that identifies any census blocks located entirely within the precinct.
3. An estimated number of voters in each precinct to be established by the proposed order, based on the registration records maintained by the county voter registration office.
4. A statement designating a polling place for the precinct that complies with the polling place accessibility requirements.
5. Any additional information required by rules adopted by the Indiana Election Commission under IC 4-22-2.

General Precinct Information

| | | | |
|--|---|---|--|
| 1. Name Of Proposed Precinct <u>SCH-16</u> | | 2. Is this a new precinct? <input checked="" type="checkbox"/> Yes <input type="checkbox"/> No | 3. Election Division & STFID Number <i>(To Be Completed By Election Division)</i> |
| 4. District Information Congressional <u>1</u> Indiana Senate <u>1</u> Indiana House <u>15</u> | | | |
| 5. Number Of Active Voters <i>(IC 3-5-2-1.7)</i> <u>1308</u> | 6. Number Of Inactive Voters <u>97</u> | 7. Number Of Registered Voters <i>(Must Equal Total Of Active And Inactive Voters)</i> <u>1405</u> | |
| 8. Total Number Of Precincts In The County If Submission Is Approved Voting Precincts _____ Non-Voting Precincts _____ | | | |
| 9. Date Of County Executive's Adopted Order | | 10. Date Of First Election After Precincts Are Approved <u>11-6-18</u> | |
| 11. Precincts Affected By This Proposed Order <i>(Complete a Precinct Summary Statement for each precinct. Please note that when changing boundaries of one precinct you will need to complete a separate IEC-8 for any other precinct affected by the change.)</i> <u>SCH 16 & SCH-1</u> | | | |

12. List Any Attached Documents *(i.e. map 6 of 20 maps, etc.)*

CENSUS BLOCK LISTING AND MAPS

| Does any portion of the newly established precinct split or divide any of the following? | Yes | No |
|--|-----|----|
| 13. School Corporation District Boundary | | X |
| 14. City or Town Boundary | | X |
| 15. City or Town Council District Boundary | | X |
| 16. Census Block Boundary | | X |
| 17. Other <i>(Please Describe)</i> | | X |

Method of Voting

18. Optical Scan Ballot Card Electronic Combination *(Please Specify):* _____

19. What is the designated location and address for the polling place for this precinct?
VILLA CESARE BANQUET HALL
900 EAGLE RIDGE DR
SCHERERVILLE, IN 46375

(NOTE: This designation of a polling place remains in effect until later action by the county executive under state law.)

20. Does this polling place meet Indiana's polling place accessibility requirements? Yes No

Precinct Change Reason

21. Briefly state the reason for the precinct change. *(Attach additional sheet if necessary.)*
COMBINING SCH 16 & SCH-1

Additional Information

22. Name and Contact Information Of County Election Staff Person Who Prepared This Form:
GENNY GASPAROVIC 219-755-3812

23. Does the county have access to Geographic Information System (GIS)? Yes No
Name and Contact Information Of County GIS Staff: Annette Mellady 219-755-3795

24. Does the county use Census Tiger files? Yes No

State Office Use Only

25. Type Of Geographic Files Used by County *(If Known By Staff Of The Indiana Election Division Or Office Of Census Data)*

P18

GEOID10

SCHERERVILLE
PRECINCT 16

180890427031000
180890427031001
180890427031012
180890427031018
180890427031014
180890427031015
180890427031016
180890427031017
180890427031018
180890427031019
180890427031020
180890427031021
180890427031022
180890427031023
180890427031025
180890427033000
180890427042005
180890427042013

P18

GEOID10

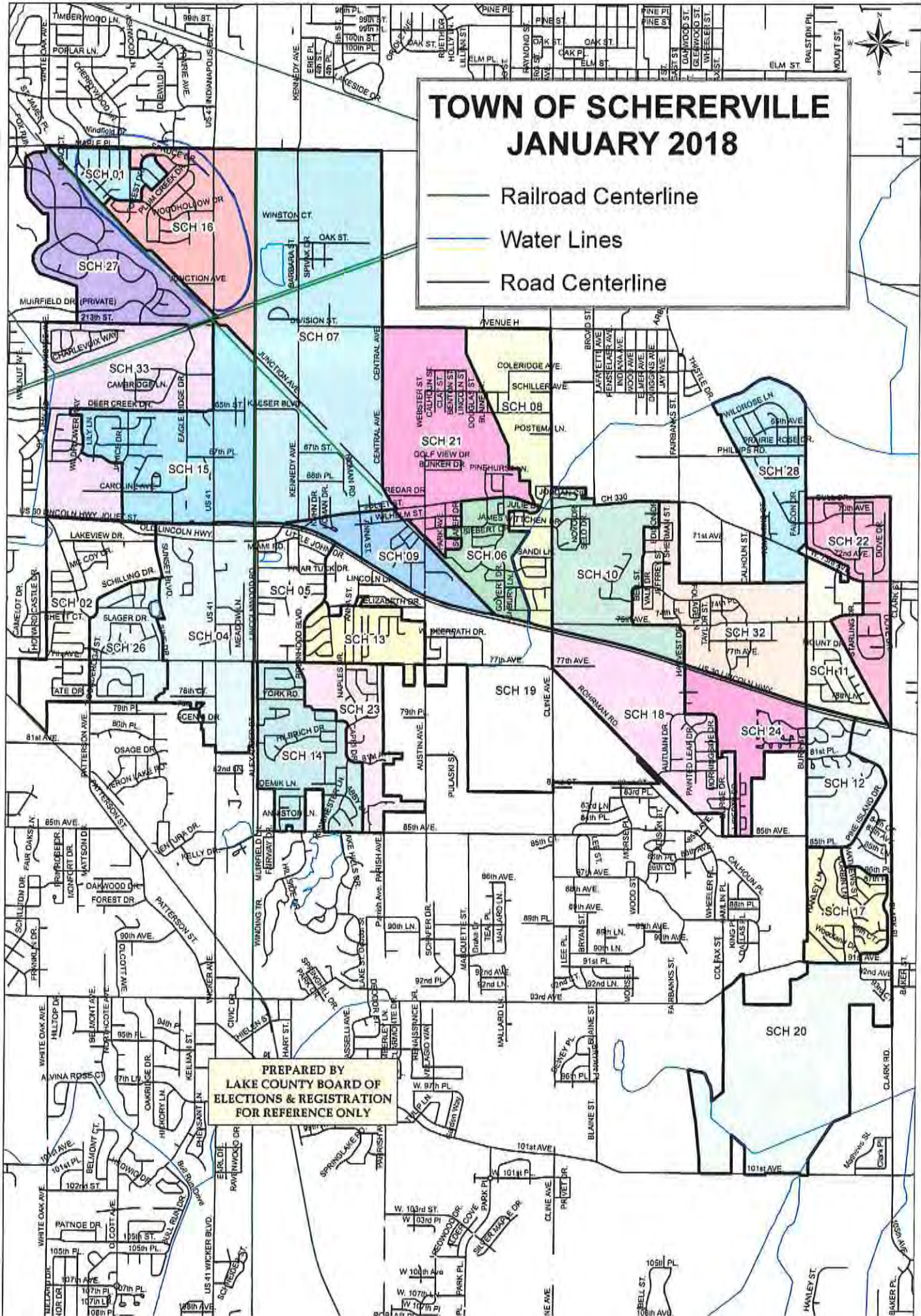
SCHERERVILLE
PRECINCT 01

180890427031002
180890427031003
180890427031004
180890427031005
180890427031006
180890427031007
180890427031008
180890427031009
180890427031010
180890427031011
180890427031024

TOWN OF SCHERERVILLE JANUARY 2018

- Railroad Centerline
- Water Lines
- Road Centerline

PREPARED BY
LAKE COUNTY BOARD OF
ELECTIONS & REGISTRATION
FOR REFERENCE ONLY





PRECINCT SUMMARY STATEMENT

(IEC-8)

State Form 13332 (R7/7-06)

Indiana Election Commission (IC 3-11-1.5-15) Name of County LAKE

INSTRUCTIONS: See Indiana Code 3-11-1.5-25 for periods during which precinct boundary changes may NOT take effect. Indiana Code 3-11-1.5-15 requires that a county include the following items in a proposed precinct establishment order submitted to the Indiana Election Division:

1. A map of each precinct to be established by the proposed order. A county may submit these maps in electronic form.
2. A description of the boundaries of each precinct to be established by the proposed order that identifies any census blocks located entirely within the precinct.
3. An estimated number of voters in each precinct to be established by the proposed order, based on the registration records maintained by the county voter registration office.
4. A statement designating a polling place for the precinct that complies with the polling place accessibility requirements.
5. Any additional information required by rules adopted by the Indiana Election Commission under IC 4-22-2.

General Precinct Information

| | | |
|---|---|--|
| 1. Name Of Proposed Precinct SCH 13 | 2. Is this a new precinct? <input checked="" type="checkbox"/> Yes <input type="checkbox"/> No | 3. Election Division & STFID Number <i>(To Be Completed By Election Division)</i> |
|---|---|--|

4. District Information

Congressional 1 Indiana Senate 6 Indiana House 15

| | | |
|--|---|--|
| 5. Number Of Active Voters (IC 3-5-2-1.7) <u>1215</u> | 6. Number Of Inactive Voters <u>80</u> | 7. Number Of Registered Voters (Must Equal Total Of Active And Inactive Voters) <u>1295</u> |
|--|---|--|

8. Total Number Of Precincts In The County If Submission Is Approved

Voting Precincts _____ Non-Voting Precincts _____

| | |
|---|---|
| 9. Date Of County Executive's Adopted Order | 10. Date Of First Election After Precincts Are Approved <u>11-6-18</u> |
|---|---|

11. Precincts Affected By This Proposed Order (Complete a Precinct Summary Statement for each precinct. Please note that when changing boundaries of one precinct you will need to complete a separate IEC-8 for any other precinct affected by the change.)

SCH 13 AND SCH 23

12. List Any Attached Documents (i.e. map 6 of 20 maps, etc.)

CENSUS BLOCK LISTING AND MAP

| Does any portion of the newly established precinct split or divide any of the following? | Yes | No |
|--|-----|----|
| 13. School Corporation District Boundary | | X |
| 14. City or Town Boundary | | X |
| 15. City or Town Council District Boundary | | X |
| 16. Census Block Boundary | | X |
| 17. Other (Please Describe) | | X |

Method of Voting

18. Optical Scan Ballot Card Electronic Combination (Please Specify): _____

19. What is the designated location and address for the polling place for this precinct?

ST. GEORGE HELENIC ORTHODOX CHURCH, 528 W 77TH AVE, SCHERERVILLE, IN 46375

(NOTE: This designation of a polling place remains in effect until later action by the county executive under state law.)

20. Does this polling place meet Indiana's polling place accessibility requirements? Yes No

Precinct Change Reason

21. Briefly state the reason for the precinct change. (Attach additional sheet if necessary.)

COMBINING SCH 13 AND SCH 23

Additional Information

22. Name and Contact Information Of County Election Staff Person Who Prepared This Form:

GENNY GASPAROVIC, 219-755-3798

23. Does the county have access to Geographic Information System (GIS)? Yes No

Name and Contact Information Of County GIS Staff: ANNETTE MELLADY, 219-755-3798

24. Does the county use Census Tiger files? Yes No

State Office Use Only

25. Type Of Geographic Files Used by County (If Known By Staff Of The Indiana Election Division Or Office Of Census Data)

P18

GE0ID10

SCHERERVILLE
PRECINCT 13

180890426051016
180890427023006
180890427023008
180890427023015
180890427023023
180890427023024
180890427023025
180890427023039
180890427023040
180890427023042
180890427023043
180890427023044
180890427023046
180890427023047

P18

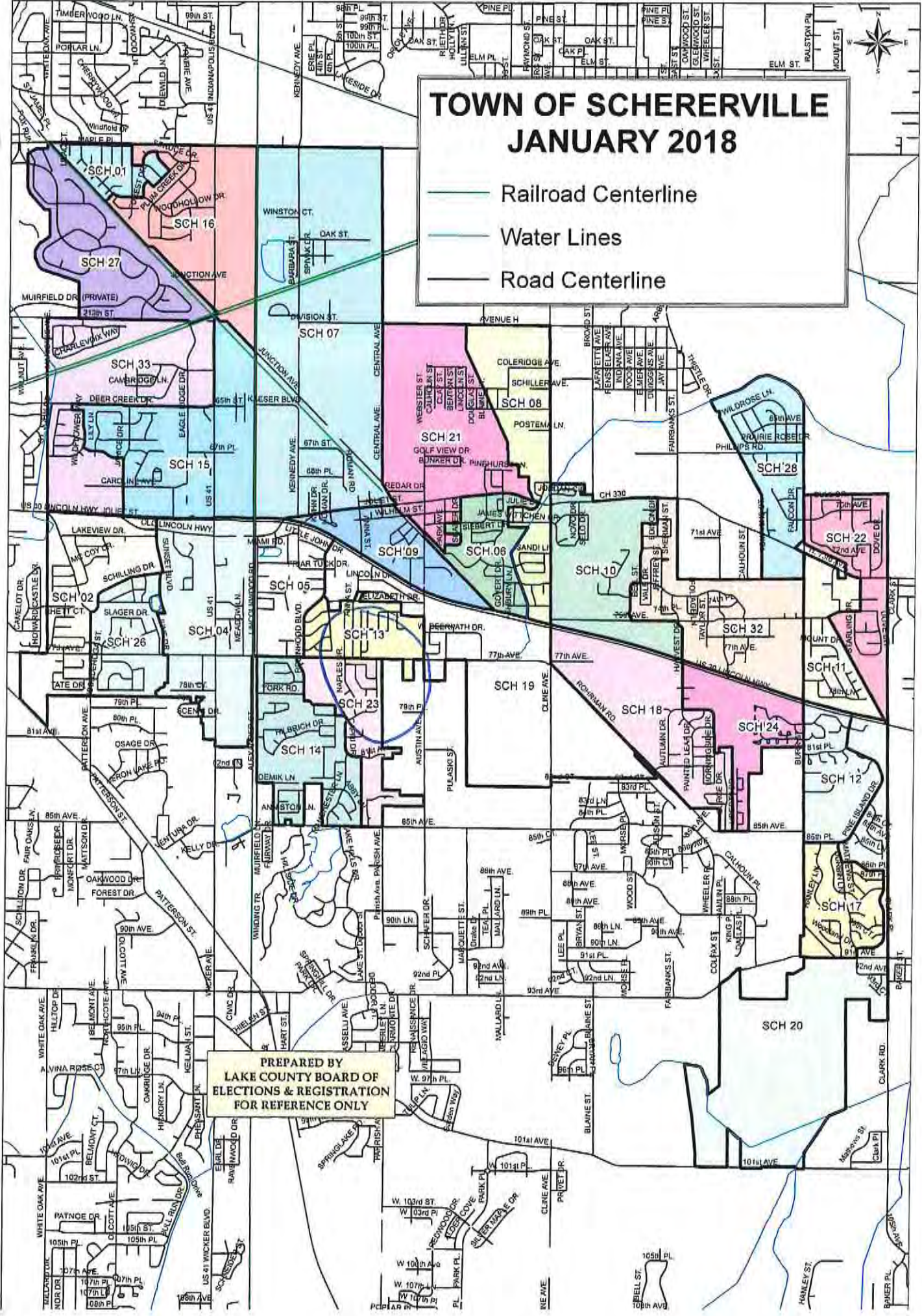
GEOD10

SCHERERVILLE
PRECINCT 23

180890426051017
180890426051018
180890426051019
180890426051020
180890426051021
180890426051022
180890426051052
180890426051053
180890426051054
180890426051055
180890426051056
180890426051057
180890426051060
180890426051061
180890426051062
180890426051066

TOWN OF SCHERERVILLE JANUARY 2018

- Railroad Centerline
- Water Lines
- Road Centerline



PREPARED BY
LAKE COUNTY BOARD OF
ELECTIONS & REGISTRATION
FOR REFERENCE ONLY



PRECINCT SUMMARY STATEMENT

(IEC-8)

State Form 13332 (R7/7-06)

Indiana Election Commission (IC 3-11-1.5-15) Name of County **LAKE**

INSTRUCTIONS: See Indiana Code 3-11-1.5-25 for periods during which precinct boundary changes may NOT take effect.
 Indiana Code 3-11-1.5-15 requires that a county include the following items in a proposed precinct establishment order submitted to the Indiana Election Division:

1. A map of each precinct to be established by the proposed order. A county may submit these maps in electronic form.
2. A description of the boundaries of each precinct to be established by the proposed order that identifies any census blocks located entirely within the precinct.
3. An estimated number of voters in each precinct to be established by the proposed order, based on the registration records maintained by the county voter registration office.
4. A statement designating a polling place for the precinct that complies with the polling place accessibility requirements.
5. Any additional information required by rules adopted by the Indiana Election Commission under IC 4-22-2.

General Precinct Information

| | | | | | |
|--|--|---|---|--|--|
| 1. Name Of Proposed Precinct SCH 17 | | 2. Is this a new precinct? <input checked="" type="checkbox"/> Yes <input type="checkbox"/> No | | 3. Election Division & STFID Number <i>(To Be Completed By Election Division)</i> | |
| 4. District Information Congressional <u>1</u> Indiana Senate <u>1</u> Indiana House <u>15</u> | | | | | |
| 5. Number Of Active Voters (IC 3-5-2-1.7) 1266 | | 6. Number Of Inactive Voters 106 | | 7. Number Of Registered Voters (Must Equal Total Of Active And Inactive Voters) 1372 | |
| 8. Total Number Of Precincts In The County If Submission Is Approved Voting Precincts _____ Non-Voting Precincts _____ | | | | | |
| 9. Date Of County Executive's Adopted Order | | | 10. Date Of First Election After Precincts Are Approved 11-6-18 | | |
| 11. Precincts Affected By This Proposed Order (Complete a Precinct Summary Statement for each precinct. Please note that when changing boundaries of one precinct you will need to complete a separate IEC-8 for any other precinct affected by the change.) SCH 17 AND SCH 12 | | | | | |

12. List Any Attached Documents (i.e. map 6 of 20 maps, etc.)
CENSUS BLOCK LISTING AND MAP

| Does any portion of the newly established precinct split or divide any of the following? | Yes | No |
|--|-----|----|
| 13. School Corporation District Boundary | | X |
| 14. City or Town Boundary | | X |
| 15. City or Town Council District Boundary | | X |
| 16. Census Block Boundary | | X |
| 17. Other (Please Describe) | | X |

Method of Voting

18. Optical Scan Ballot Card Electronic Combination (Please Specify): _____

19. What is the designated location and address for the polling place for this precinct?
HIDDEN CREEK CLUBHOUSE, 8118 INTERNATIONAL DR, SCHERERVILLE, IN 46375

(NOTE: This designation of a polling place remains in effect until later action by the county executive under state law.)

20. Does this polling place meet Indiana's polling place accessibility requirements? Yes No

Precinct Change Reason

21. Briefly state the reason for the precinct change. (Attach additional sheet if necessary.)
SCH 17 AND SCH 12

Additional Information

22. Name and Contact Information Of County Election Staff Person Who Prepared This Form:
GENNY GASPAROVIC, 219-755-3798

23. Does the county have access to Geographic Information System (GIS)? Yes No
Name and Contact Information Of County GIS Staff: **ANNETTE MELLADY, 219-755-3798**

24. Does the county use Census Tiger files? Yes No

State Office Use Only

25. Type Of Geographic Files Used by County (If Known By Staff Of The Indiana Election Division Or Office Of Census Data)

P18

GEOID10

SCHERERVILLE
PRECINCT 17

180890426062002
180890426062003
180890426062004
180890426062005
180890426062007
180890426062008
180890426062009
180890426062010
180890426062011
180890426062012
180890426062013
180890426062014
180890426062015
180890426073028

P18

GEOID10

SCHERERVILLE
PRECINCT 12

180890426061002
180890426061003
180890426061006
180890426061007
180890426061008
180890426061009
180890426061010
180890426061011
180890426061015
180890426061019
180890426061020



PRECINCT SUMMARY STATEMENT

(IEC-8)

State Form 13332 (R7/7-06)

Indiana Election Commission (IC 3-11-1.5-15) Name of County LAKE

INSTRUCTIONS: See Indiana Code 3-11-1.5-25 for periods during which precinct boundary changes may NOT take effect.
 Indiana Code 3-11-1.5-15 requires that a county include the following items in a proposed precinct establishment order submitted to the Indiana Election Division:
 1. A map of each precinct to be established by the proposed order. A county may submit these maps in electronic form.
 2. A description of the boundaries of each precinct to be established by the proposed order that identifies any census blocks located entirely within the precinct.
 3. An estimated number of voters in each precinct to be established by the proposed order, based on the registration records maintained by the county voter registration office.
 4. A statement designating a polling place for the precinct that complies with the polling place accessibility requirements.
 5. Any additional information required by rules adopted by the Indiana Election Commission under IC 4-22-2.

General Precinct Information

| | | |
|---|---|---|
| 1. Name Of Proposed Precinct SCH 22 | 2. Is this a new precinct? <input checked="" type="checkbox"/> Yes <input type="checkbox"/> No | 3. Election Division & STFID Number (To Be Completed By Election Division) |
|---|---|---|

4. District Information
 Congressional 1 Indiana Senate 1 Indiana House 15

| | | |
|--|---|--|
| 5. Number Of Active Voters (IC 3-5-2-1.7) 1355 | 6. Number Of Inactive Voters 64 | 7. Number Of Registered Voters (Must Equal Total Of Active And Inactive Voters) 1419 |
|--|---|--|

8. Total Number Of Precincts In The County If Submission Is Approved
 Voting Precincts _____ Non-Voting Precincts _____

| | |
|---|---|
| 9. Date Of County Executive's Adopted Order | 10. Date Of First Election After Precincts Are Approved 11-6-18 |
|---|---|

11. Precincts Affected By This Proposed Order (Complete a Precinct Summary Statement for each precinct. Please note that when changing boundaries of one precinct you will need to complete a separate IEC-8 for any other precinct affected by the change.)
SCH 22 AND SCH 11

12. List Any Attached Documents (i.e. map 6 of 20 maps, etc.)
 CENSUS BLOCK LISTING AND MAP

| Does any portion of the newly established precinct split or divide any of the following? | Yes | No |
|--|-----|----|
| 13. School Corporation District Boundary | | X |
| 14. City or Town Boundary | | X |
| 15. City or Town Council District Boundary | | X |
| 16. Census Block Boundary | | X |
| 17. Other (Please Describe) | | X |

Method of Voting

18. Optical Scan Ballot Card Electronic Combination (Please Specify): _____

19. What is the designated location and address for the polling place for this precinct?
 BRUNSWICK AMERICAN LEGION #485, 7485 BURR ST, SCHERERVILLE, IN 46375

(NOTE: This designation of a polling place remains in effect until later action by the county executive under state law.)

20. Does this polling place meet Indiana's polling place accessibility requirements? Yes No

Precinct Change Reason

21. Briefly state the reason for the precinct change. (Attach additional sheet if necessary.)
SCH 22 AND SCH 11

Additional Information

22. Name and Contact Information Of County Election Staff Person Who Prepared This Form:
 GENNY GASPAROVIC, 219-755-3798

23. Does the county have access to Geographic Information System (GIS)? Yes No
 Name and Contact Information Of County GIS Staff: ANNETTE MELLADY, 219-755-3798

24. Does the county use Census Tiger files? Yes No

State Office Use Only

25. Type Of Geographic Files Used by County (If Known By Staff Of The Indiana Election Division Or Office Of Census Data)

P18

GEOID10

SCHERERVILLE
PRECINCT 22

180890426021043
180890426021044
180890426021045
180890426021046
180890426021047
180890426021048
180890426021049
180890426021050
180890426022000
180890426022001
180890426022044
180890426022045
180890426022046

P18

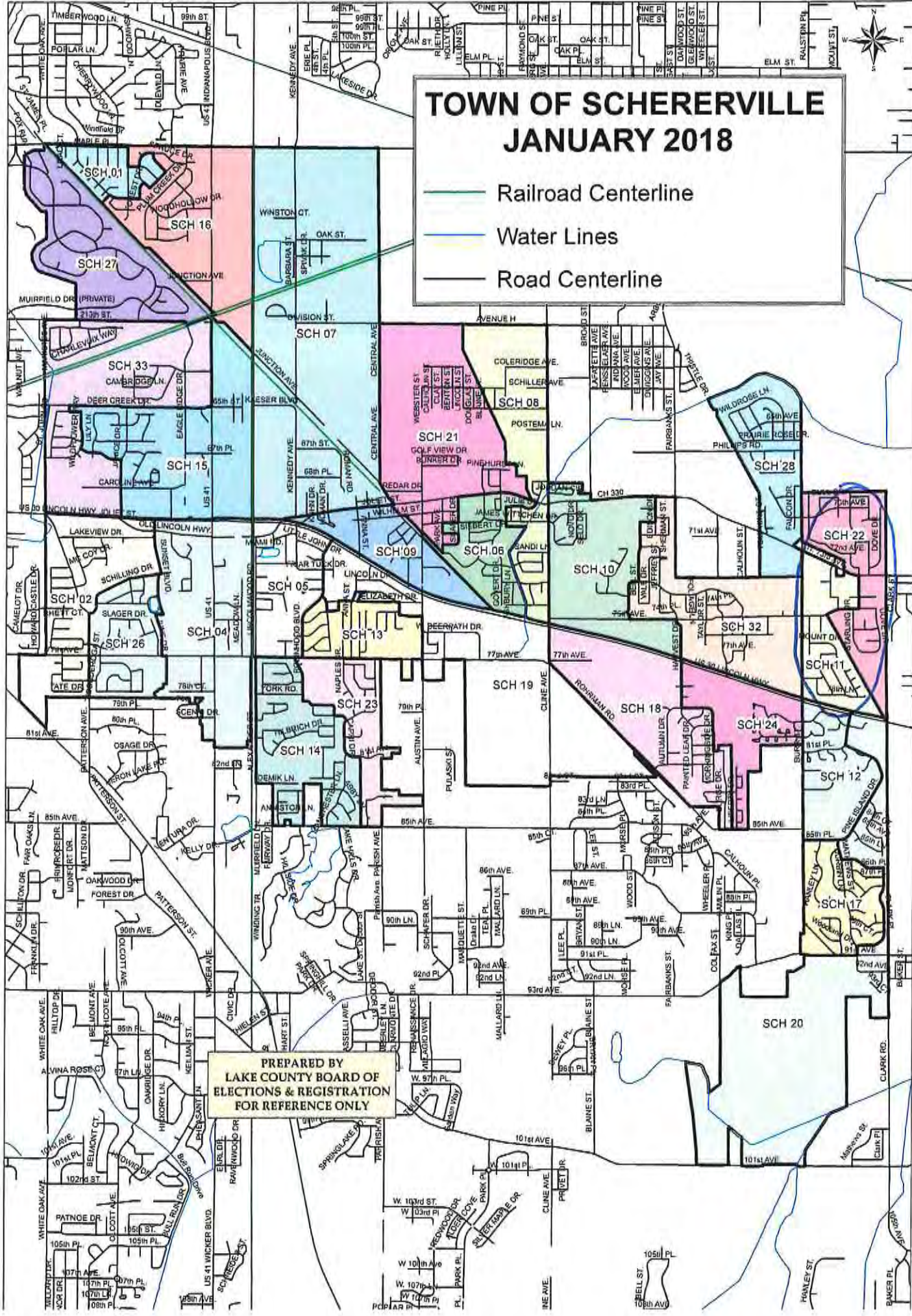
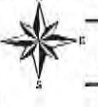
GEOID10

SCHERERVILLE
PRECINCT 11

180890426022002
180890426022003
180890426022037
180890426022038
180890426022039
180890426022040
180890426022041
180890426022042
180890426022043
180890426022047

TOWN OF SCHERERVILLE JANUARY 2018

- Railroad Centerline
- Water Lines
- Road Centerline



PREPARED BY
LAKE COUNTY BOARD OF
ELECTIONS & REGISTRATION
FOR REFERENCE ONLY



PRECINCT SUMMARY STATEMENT

(IEC-8)

State Form 13332 (R7/7-06)

Indiana Election Commission (IC 3-11-1.5-15) Name of County LAKE

INSTRUCTIONS: See Indiana Code 3-11-1.5-25 for periods during which precinct boundary changes may NOT take effect.
 Indiana Code 3-11-1.5-15 requires that a county include the following items in a proposed precinct establishment order submitted to the Indiana Election Division:

1. A map of each precinct to be established by the proposed order. A county may submit these maps in electronic form.
2. A description of the boundaries of each precinct to be established by the proposed order that identifies any census blocks located entirely within the precinct.
3. An estimated number of voters in each precinct to be established by the proposed order, based on the registration records maintained by the county voter registration office.
4. A statement designating a polling place for the precinct that complies with the polling place accessibility requirements.
5. Any additional information required by rules adopted by the Indiana Election Commission under IC 4-22-2.

General Precinct Information

| | | | | | |
|---|--|---|---|---|--|
| 1. Name Of Proposed Precinct <u>SJ-2</u> | | 2. Is this a new precinct? <input checked="" type="checkbox"/> Yes <input type="checkbox"/> No | | 3. Election Division & STFID Number (To Be Completed By Election Division) | |
| 4. District Information | | | | | |
| Congressional <u>1</u> | | Indiana Senate <u>6</u> | | Indiana House <u>11</u> | |
| 5. Number Of Active Voters (IC 3-5-2-1.7) <u>934</u> | | 6. Number Of Inactive Voters <u>45</u> | | 7. Number Of Registered Voters (Must Equal Total Of Active And Inactive Voters) <u>979</u> | |
| 8. Total Number Of Precincts In The County If Submission Is Approved | | | | | |
| 9. Date Of County Executive's Adopted Order | | | 10. Date Of First Election After Precincts Are Approved <u>11-6-18</u> | | |
| 11. Precincts Affected By This Proposed Order (Complete a Precinct Summary Statement for each precinct. Please note that when changing boundaries of one precinct you will need to complete a separate IEC-8 for any other precinct affected by the change.) <u>SJ-2 + SJ-10</u> | | | | | |

12. List Any Attached Documents (i.e. map & 20 maps, etc.)

CENSUS BLOCK LISTING AND MAPS

| Does any portion of the newly established precinct split or divide any of the following? | Yes | No |
|--|-----|----|
| 13. School Corporation District Boundary | | X |
| 14. City or Town Boundary | | X |
| 15. City or Town Council District Boundary | | X |
| 16. Census Block Boundary | | X |
| 17. Other (Please Describe) | | X |

Method of Voting

18. Optical Scan Ballot Card Electronic Combination (Please Specify): _____

19. What is the designated location and address for the polling place for this precinct?
ST. JOHN TOWN HALL
10955 W 93RD AVE
ST. JOHN IN

(NOTE: This designation of a polling place remains in effect until later action by the county executive under state law.)

20. Does this polling place meet Indiana's polling place accessibility requirements? Yes No

Precinct Change Reason

21. Briefly state the reason for the precinct change. (Attach additional sheet if necessary.)
COMBINING SJ-2 + SJ-10

Additional Information

22. Name and Contact Information Of County Election Staff Person Who Prepared This Form:
GENNY GASPAROVIC 219-755-3812

23. Does the county have access to Geographic Information System (GIS)? Yes No
 Name and Contact Information Of County GIS Staff: Annette Mellady 219-755-3795

24. Does the county use Census Tiger files? Yes No

State Office Use Only

25. Type Of Geographic Files Used by County (If Known By Staff Of The Indiana Election Division Or Office Of Census Data)

P18

GEOID10

ST JOHN TOWN
PRECINCT 02

180890426052068
180890426052069
180890426052070
180890426052075
180890426052076
180890426052077
180890426052078
180890426052079
180890426052080
180890426052081
180890426052113
180890426081001
180890426081002
180890426081003
180890426081004
180890426081040
180890426081042
180890426081043
180890426081044
180890426081056

P18

GEOID10

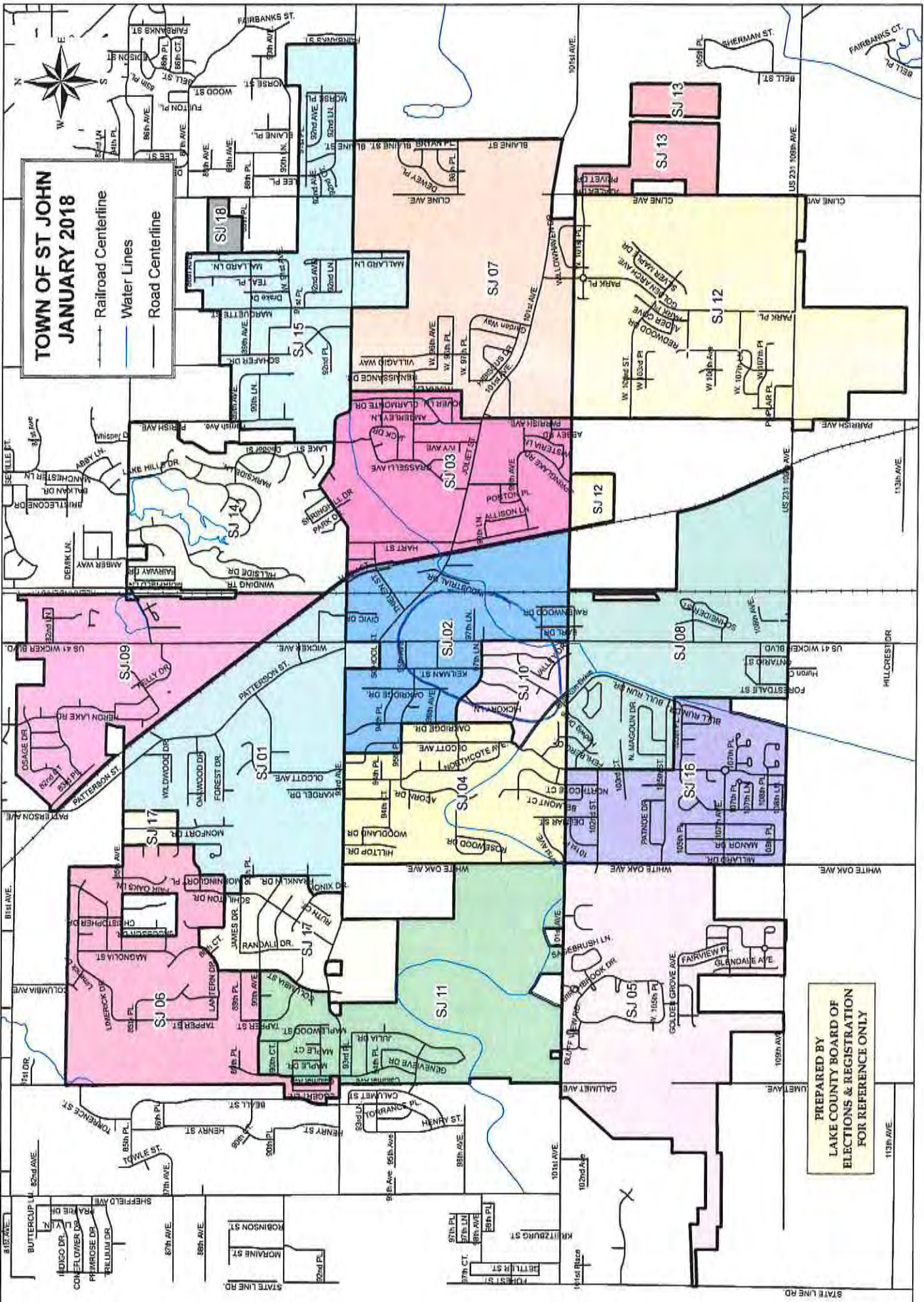
ST JOHN TOWN
PRECINCT 10

180890426081041
180890426081045
180890426081046
180890426081047
180890426081048
180890426081053
180890426081057

**TOWN OF ST JOHN
JANUARY 2018**

- - - Railroad Centerline
 - - - Water Lines
 - - - Road Centerline

PREPARED BY
 LAKE COUNTY BOARD OF
 ELECTIONS & REGISTRATION
 FOR REFERENCE ONLY





PRECINCT SUMMARY STATEMENT

(IEC-8)

State Form 13332 (R7/7-06)

Indiana Election Commission (IC 3-11-1.5-15) Name of County LAKE

INSTRUCTIONS: See Indiana Code 3-11-1.5-25 for periods during which precinct boundary changes may NOT take effect.
 Indiana Code 3-11-1.5-15 requires that a county include the following items in a proposed precinct establishment order submitted to the Indiana Election Division:

1. A map of each precinct to be established by the proposed order. A county may submit these maps in electronic form.
2. A description of the boundaries of each precinct to be established by the proposed order that identifies any census blocks located entirely within the precinct.
3. An estimated number of voters in each precinct to be established by the proposed order, based on the registration records maintained by the county voter registration office.
4. A statement designating a polling place for the precinct that complies with the polling place accessibility requirements.
5. Any additional information required by rules adopted by the Indiana Election Commission under IC 4-22-2.

General Precinct Information

1. Name Of Proposed Precinct SJ-11

2. Is this a new precinct? Yes No

3. Election Division & STFID Number (To Be Completed By Election Division)

4. District Information

Congressional 1 Indiana Senate 6 Indiana House 15

5. Number Of Active Voters (IC 3-5-2-1.7) 1237

6. Number Of Inactive Voters 51

7. Number Of Registered Voters (Must Equal Total Of Active And Inactive Voters) 1288

8. Total Number Of Precincts In The County If Submission Is Approved

Voting Precincts _____ Non-Voting Precincts _____

9. Date Of County Executive's Adopted Order _____

10. Date Of First Election After Precincts Are Approved 11-6-18

11. Precincts Affected By This Proposed Order (Complete a Precinct Summary Statement for each precinct. Please note that when changing boundaries of one precinct you will need to complete a separate IEC-8 for any other precinct affected by the change.)

SJ-11 & SJ-17

12. List Any Attached Documents (i.e. map & 20 maps, etc.)

CENSUS BLOCK LISTING AND MAPS

| Does any portion of the newly established precinct split or divide any of the following? | Yes | No |
|--|-----|----|
| 13. School Corporation District Boundary | | X |
| 14. City or Town Boundary | | X |
| 15. City or Town Council District Boundary | | X |
| 16. Census Block Boundary | | X |
| 17. Other (Please Describe) | | X |

Method of Voting

18. Optical Scan Ballot Card Electronic Combination (Please Specify): _____

19. What is the designated location and address for the polling place for this precinct?

LAKE CENTRAL HIGH SCHOOL
8400 WICKER AVE
ST. JOHN, IN

(NOTE: This designation of a polling place remains in effect until later action by the county executive under state law.)

20. Does this polling place meet Indiana's polling place accessibility requirements? Yes No

Precinct Change Reason

21. Briefly state the reason for the precinct change. (Attach additional sheet if necessary.)

COMBINING SJ-11 & SJ-17

Additional Information

22. Name and Contact Information Of County Election Staff Person Who Prepared This Form:

GENNY GASPAROVIC 219-755-3812

23. Does the county have access to Geographic Information System (GIS)? Yes No

Name and Contact Information Of County GIS Staff: Annette Mellady 219-755-3795

24. Does the county use Census Tiger files? Yes No

State Office Use Only

25. Type Of Geographic Files Used by County (If Known By Staff Of The Indiana Election Division Or Office Of Census Data)

P18

GEOID10

ST JOHN TOWN
PRECINCT 11

180890426081011
180890426081013
180890426081014
180890426081015
180890426081016
180890426081017
180890426081018
180890426081030
180890426081032
180890426092004
180890426092005
180890426092006
180890426092042
180890426092043
180890426092045
180890426092046

P18

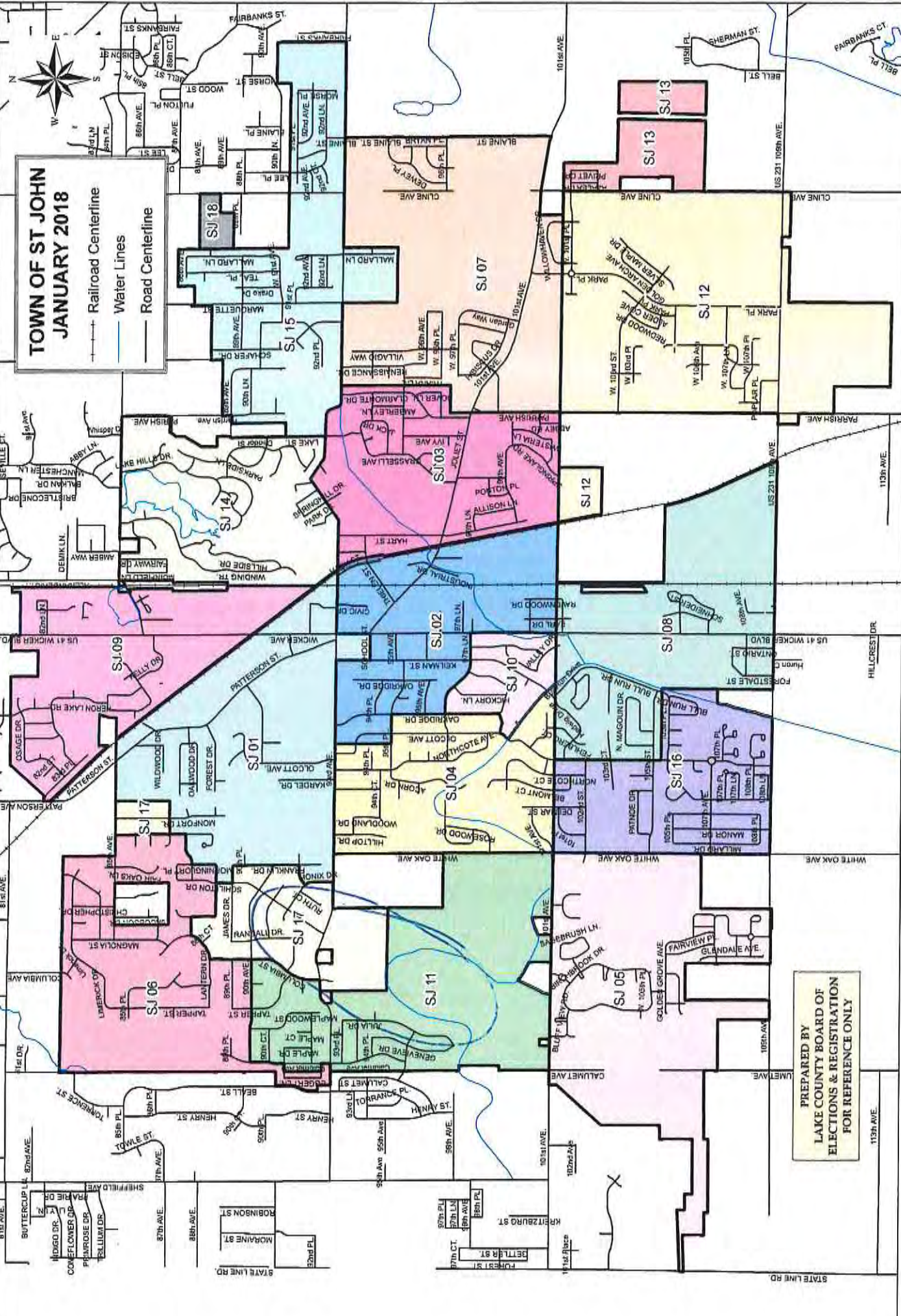
GEOID10

ST JOHN TOWN
PRECINCT 17

180890426081012
180890426093004
180890426093005
180890426093012
180890426093013
180890426093014
180890426093015
180890426093016
180890426093017
180890426093018

**TOWN OF ST JOHN
JANUARY 2018**

- - - Railroad Centerline
 - - - Water Lines
 - - - Road Centerline



PREPARED BY
 LAKE COUNTY BOARD OF
 ELECTIONS & REGISTRATION
 FOR REFERENCE ONLY

113th AVE



PRECINCT SUMMARY STATEMENT

(IEC-8)

State Form 13332 (R7/7-06)

Indiana Election Commission (IC 3-11-1.5-15) Name of County LAKE

INSTRUCTIONS: See Indiana Code 3-11-1.5-25 for periods during which precinct boundary changes may NOT take effect.

Indiana Code 3-11-1.5-15 requires that a county include the following items in a proposed precinct establishment order submitted to the Indiana Election Division:

1. A map of each precinct to be established by the proposed order. A county may submit these maps in electronic form.
2. A description of the boundaries of each precinct to be established by the proposed order that identifies any census blocks located entirely within the precinct.
3. An estimated number of voters in each precinct to be established by the proposed order, based on the registration records maintained by the county voter registration office.
4. A statement designating a polling place for the precinct that complies with the polling place accessibility requirements.
5. Any additional information required by rules adopted by the Indiana Election Commission under IC 4-22-2.

General Precinct Information

| | | |
|--|---|---|
| 1. Name Of Proposed Precinct <u>SJT 8</u> | 2. Is this a new precinct? <input checked="" type="checkbox"/> Yes <input type="checkbox"/> No | 3. Election Division & STFID Number (To Be Completed By Election Division) |
|--|---|---|

4. District Information
 Congressional 1 Indiana Senate 1 Indiana House 15

| | | |
|--|--|--|
| 5. Number Of Active Voters (IC 3-5-2-1.7) <u>1242</u> | 6. Number Of Inactive Voters <u>128</u> | 7. Number Of Registered Voters (Must Equal Total Of Active And Inactive Voters) <u>1370</u> |
|--|--|--|

8. Total Number Of Precincts In The County If Submission Is Approved
 Voting Precincts _____ Non-Voting Precincts _____

| | |
|---|---|
| 9. Date Of County Executive's Adopted Order | 10. Date Of First Election After Precincts Are Approved <u>11-6-18</u> |
|---|---|

11. Precincts Affected By This Proposed Order (Complete a Precinct Summary Statement for each precinct. Please note that when changing boundaries of one precinct you will need to complete a separate IEC-8 for any other precinct affected by the change.)

SJT 8, SJT 6

12. List Any Attached Documents (i.e. map 6 of 20 maps, etc.)

CENSUS BLOCK LIST WITH MAP

| Does any portion of the newly established precinct split or divide any of the following? | Yes | No |
|--|-----|----|
| 13. School Corporation District Boundary | | X |
| 14. City or Town Boundary | | X |
| 15. City or Town Council District Boundary | | X |
| 16. Census Block Boundary | | X |
| 17. Other (Please Describe) | | X |

Method of Voting

18. Optical Scan Ballot Card Electronic Combination (Please Specify): _____

19. What is the designated location and address for the polling place for this precinct?
LAKE HILLS FIRE DEPT.
9105 W. 85TH AVE.
SCHERERVILLE, IN

(NOTE: This designation of a polling place remains in effect until later action by the county executive under state law.)

20. Does this polling place meet Indiana's polling place accessibility requirements? Yes No

Precinct Change Reason

21. Briefly state the reason for the precinct change. (Attach additional sheet if necessary.)
Combining SJT 8 + SJT 6

Additional Information

22. Name and Contact Information Of County Election Staff Person Who Prepared This Form:
GENNY GASPAROVIC 219-755-3812

23. Does the county have access to Geographic Information System (GIS)? Yes No
 Name and Contact Information Of County GIS Staff: Annette Mellady 219-755-3795

24. Does the county use Census Tiger files? Yes No

State Office Use Only

25. Type Of Geographic Files Used by County (If Known By Staff Of The Indiana Election Division Or Office Of Census Data)

ST JOHN TOWNSHIP
PRECINCT 08

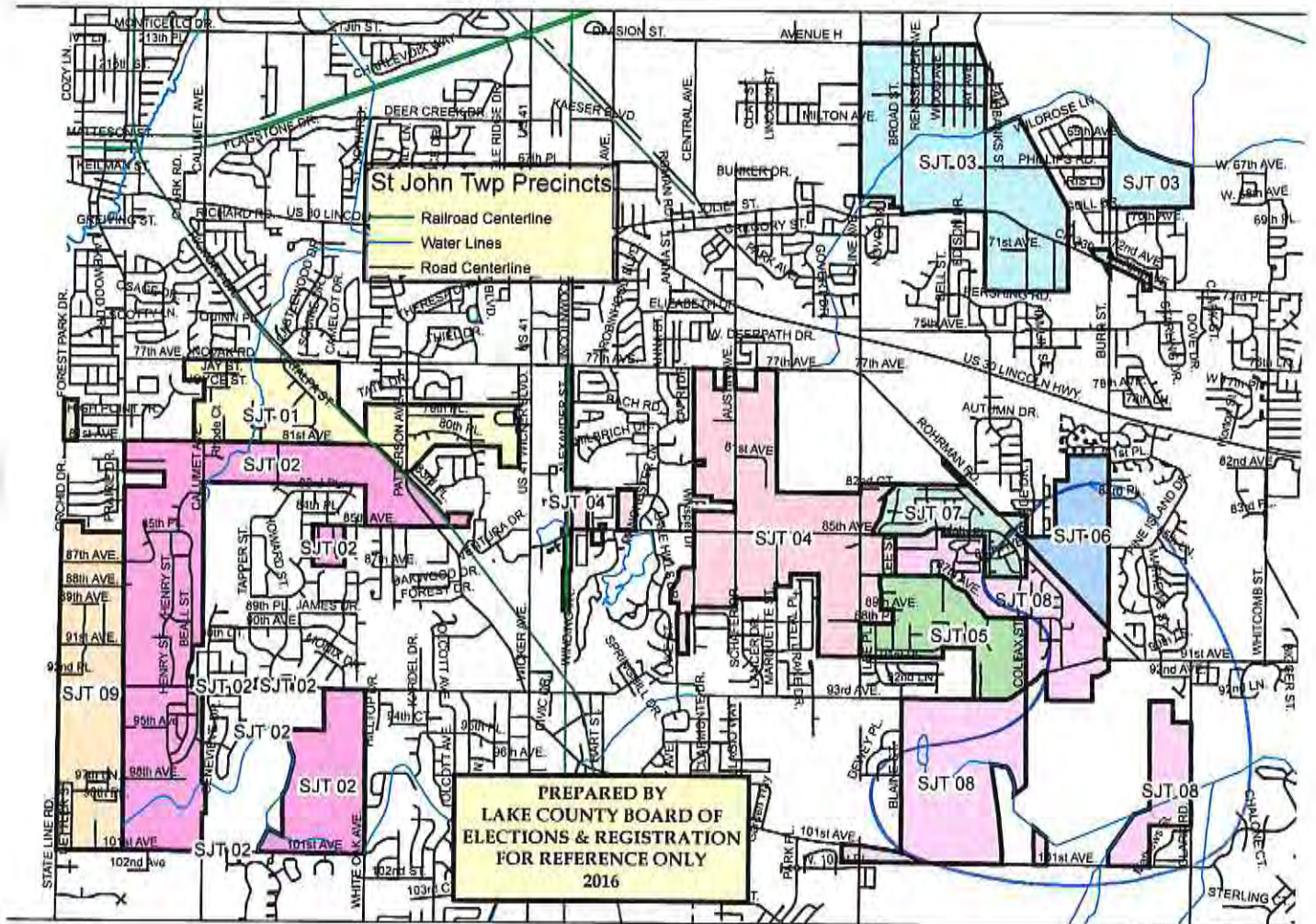
180890426052007
180890426052009
180890426052013
180890426052014
180890426052016
180890426052019
180890426052106
180890426052111
180890426073005
180890426073006
180890426073007
180890426073008
180890426073013
180890426073016
180890426073018
180890426073022
180890426073023
180890426073024
180890426073025
180890426073026
180890426073027
180890426073029
180890426073045
180890426073046
180890426073047
180890426073048
180890426073049
180890426073050
180890426073051

P18

GEOID10

ST JOEYNS TOWNSHIP
IRREGULAR

180890426071022
180890426071023
180890426072013
180890426072021
180890426072022





PRECINCT SUMMARY STATEMENT

(IEC-8)

State Form 13332 (R7/7-06)

Indiana Election Commission (IC 3-11-1.5-15) Name of County LAKE

INSTRUCTIONS: See Indiana Code 3-11-1.5-25 for periods during which precinct boundary changes may NOT take effect.
 Indiana Code 3-11-1.5-15 requires that a county include the following items in a proposed precinct establishment order submitted to the Indiana Election Division:
 1. A map of each precinct to be established by the proposed order. A county may submit these maps in electronic form.
 2. A description of the boundaries of each precinct to be established by the proposed order that identifies any census blocks located entirely within the precinct.
 3. An estimated number of voters in each precinct to be established by the proposed order, based on the registration records maintained by the county voter registration office.
 4. A statement designating a polling place for the precinct that complies with the polling place accessibility requirements.
 5. Any additional information required by rules adopted by the Indiana Election Commission under IC 4-22-2.

General Precinct Information

| | | |
|--|---|---|
| 1. Name Of Proposed Precinct <u>W-1</u> | 2. Is this a new precinct? <input checked="" type="checkbox"/> Yes <input type="checkbox"/> No | 3. Election Division & STFID Number (To Be Completed By Election Division) |
|--|---|---|

4. District Information
 Congressional 1 Indiana Senate 2 Indiana House 1

| | | |
|---|--|---|
| 5. Number Of Active Voters (IC 3-5-2-1.7) <u>896</u> | 6. Number Of Inactive Voters <u>103</u> | 7. Number Of Registered Voters (Must Equal Total Of Active And Inactive Voters) <u>999</u> |
|---|--|---|

8. Total Number Of Precincts In The County If Submission Is Approved
 Voting Precincts _____ Non-Voting Precincts _____

| | |
|---|---|
| 9. Date Of County Executive's Adopted Order | 10. Date Of First Election After Precincts Are Approved <u>11-6-18</u> |
|---|---|

11. Precincts Affected By This Proposed Order (Complete a Precinct Summary Statement for each precinct. Please note that when changing boundaries of one precinct you will need to complete a separate IEC-8 for any other precinct affected by the change.)
W-1 + W-6

12. List Any Attached Documents (i.e. map of 20 maps, etc.)
CENSUS BLOCK LISTING AND MAPS

| Does any portion of the newly established precinct split or divide any of the following? | Yes | No |
|--|-----|----|
| 13. School Corporation District Boundary | | X |
| 14. City or Town Boundary | | X |
| 15. City or Town Council District Boundary | | X |
| 16. Census Block Boundary | | X |
| 17. Other (Please Describe) | | X |

Method of Voting

18. Optical Scan Ballot Card Electronic Combination (Please Specify): _____

19. What is the designated location and address for the polling place for this precinct?
AMERICAN LEGION #80
3003 INDIANAPOLIS BLVD.
WHITING, IN
 (NOTE: This designation of a polling place remains in effect until later action by the county executive under state law.)

20. Does this polling place meet Indiana's polling place accessibility requirements? Yes No

Precinct Change Reason

21. Briefly state the reason for the precinct change. (Attach additional sheet if necessary.)
Combining W-1 + W-6

Additional Information

22. Name and Contact Information Of County Election Staff Person Who Prepared This Form:
GENNY GASPAROVIC 219-755-3812

23. Does the county have access to Geographic Information System (GIS)? Yes No
 Name and Contact Information Of County GIS Staff: Annette Mellady 219-755-3795

24. Does the county use Census Tiger files? Yes No

State Office Use Only

25. Type Of Geographic Files Used by County (If Known By Staff Of The Indiana Election Division Or Office Of Census Data)

WHITING PRECINCT

07

180890401001000
180890401001001
180890401001002
180890401001003
180890401001004
180890401001005
180890401001006
180890401001007
180890401001008
180890401001009
180890401001010
180890401001016
180890401002000
180890401002002
180890401002014
180890401002015
180890401002016
180890401002017
180890401002018
180890401002019
180890401002020
180890401002021
180890401002022
180890401002026
180890401002027
180890401002028
180890401002029
180890401002030
180890402001026
180890402001027
180890402001029
180890402001030
180890402002000
180890402002001
180890402002002
180890402002014
180890402003000
180890402003004
180890402003005

GEOID10

180890402003006

180890402003007

180890402003008

WHITING PRECINCT
06

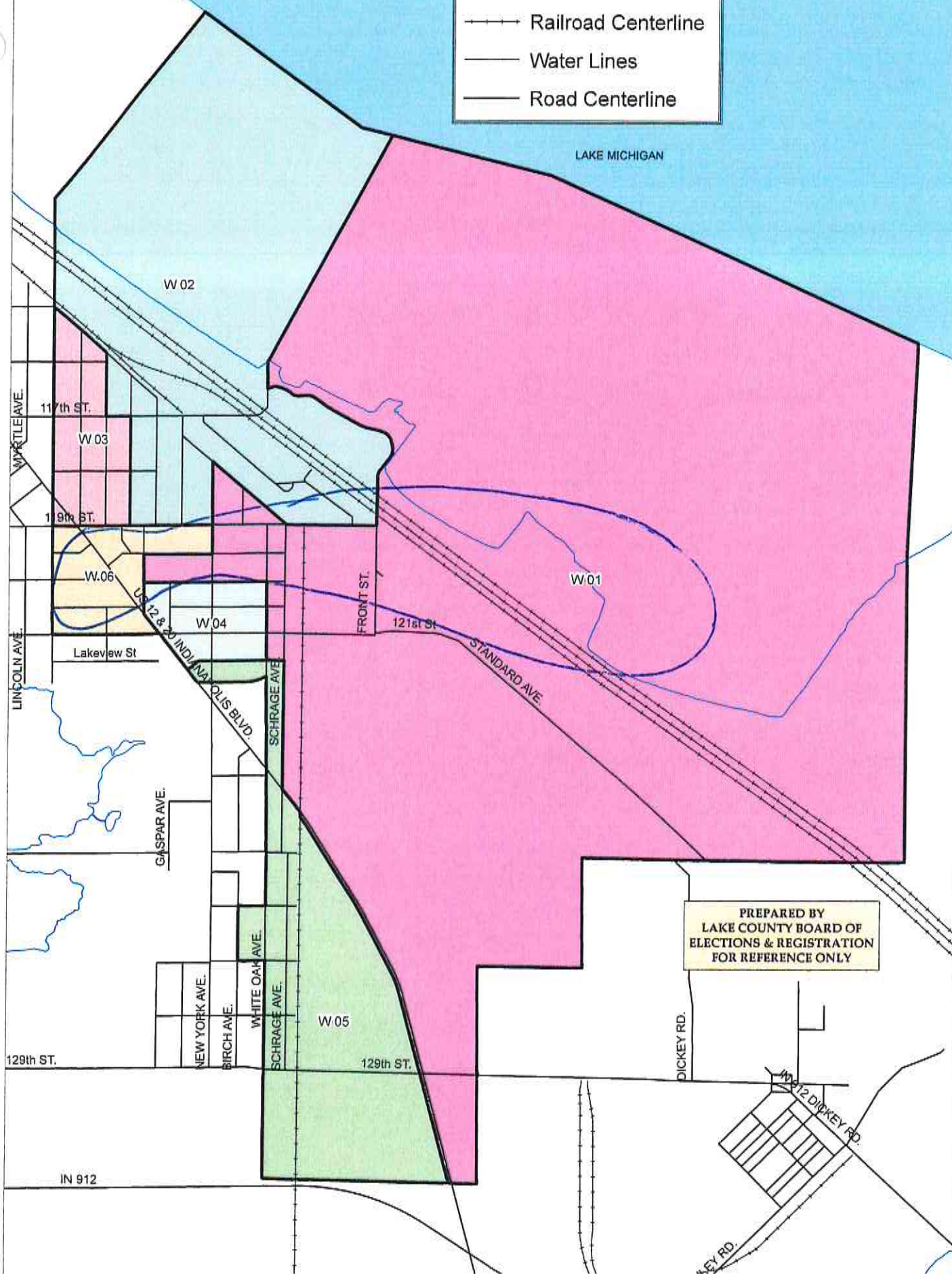
180890402002003
180890402002004
180890402002005
180890402002006
180890402002007
180890402002008
180890402002009
180890402002010
180890402002011
180890402002012
180890402002025
180890402002026
180890402003001
180890402003002
180890402003003

CITY OF WHITING JANUARY 2018



- +---+ Railroad Centerline
- Water Lines
- Road Centerline

LAKE MICHIGAN



PREPARED BY
LAKE COUNTY BOARD OF
ELECTIONS & REGISTRATION
FOR REFERENCE ONLY

IN 912



PRECINCT SUMMARY STATEMENT

(IEC-8)

State Form 13332 (R/7-06)

Indiana Election Commission (IC 3-11-1.5-15) Name of County LAKE

INSTRUCTIONS: See Indiana Code 3-11-1.5-25 for periods during which precinct boundary changes may NOT take effect. Indiana Code 3-11-1.5-15 requires that a county include the following items in a proposed precinct establishment order submitted to the Indiana Election Division:

1. A map of each precinct to be established by the proposed order. A county may submit these maps in electronic form.
2. A description of the boundaries of each precinct to be established by the proposed order that identifies any census blocks located entirely within the precinct.
3. An estimated number of voters in each precinct to be established by the proposed order, based on the registration records maintained by the county voter registration office.
4. A statement designating a polling place for the precinct that complies with the polling place accessibility requirements.
5. Any additional information required by rules adopted by the Indiana Election Commission under IC 4-22-2.

General Precinct Information

| | | | | | |
|--|--|---|---|--|--|
| 1. Name Of Proposed Precinct W-3 | | 2. Is this a new precinct? <input checked="" type="checkbox"/> Yes <input type="checkbox"/> No | | 3. Election Division & STFID Number (To Be Completed By Election Division) | |
| 4. District Information Congressional <u>1</u> Indiana Senate <u>2</u> Indiana House <u>1</u> | | | | | |
| 5. Number Of Active Voters (IC 3-5-2-1.7) 1116 | | 6. Number Of Inactive Voters 83 | | 7. Number Of Registered Voters (Must Equal Total Of Active And Inactive Voters) 1199 | |
| 8. Total Number Of Precincts In The County If Submission Is Approved Voting Precincts _____ Non-Voting Precincts _____ | | | | | |
| 9. Date Of County Executive's Adopted Order | | | 10. Date Of First Election After Precincts Are Approved 11-6-18 | | |
| 11. Precincts Affected By This Proposed Order (Complete a Precinct Summary Statement for each precinct. Please note that when changing boundaries of one precinct you will need to complete a separate IEC-8 for any other precinct affected by the change.) COMBINING W-3 and W-2 | | | | | |
| 12. List Any Attached Documents (i.e. map 6 of 20 maps, etc.) CENSUS BLOCK LISTING AND MAPS | | | | | |

| Does any portion of the newly established precinct split or divide any of the following? | Yes | No |
|--|-----|----|
| 13. School Corporation District Boundary | | X |
| 14. City or Town Boundary | | X |
| 15. City or Town Council District Boundary | | X |
| 16. Census Block Boundary | | X |
| 17. Other (Please Describe) | | X |

Method of Voting

18. Optical Scan Ballot-Card Electronic Combination (Please Specify): _____

19. What is the designated location and address for the polling place for this precinct?
**SACRED HEART CHURCH
1731 LAPORTE AVE, WHITING, IN**

(NOTE: This designation of a polling place remains in effect until later action by the county executive under state law.)

20. Does this polling place meet Indiana's polling place accessibility requirements? Yes No

Precinct Change Reason

21. Briefly state the reason for the precinct change. (Attach additional sheet if necessary.)
COMBINING W3 & W-2

Additional Information

22. Name and Contact Information Of County Election Staff Person Who Prepared This Form:
GENNY GASPAROVIC 219-755-3812

23. Does the county have access to Geographic Information System (GIS)? Yes No
Name and Contact Information Of County GIS Staff: **Annette Mellady 219-755-3795**

24. Does the county use Census Tiger files? Yes No

State Office Use Only

25. Type Of Geographic Files Used by County (If Known By Staff Of The Indiana Election Division Or Office Of Census Data)

P18

GEOID10

WHITING PRECINCT

03

180890402001000
180890402001001
180890402001002
180890402001003
180890402001005
180890402001006
180890402001007
180890402001008
180890402001009
180890402001010
180890402001011
180890402001012
180890402001013
180890402001014
180890402001031
180890402001032
180890402001033
180890402001034
180890402001035
180890402001036
180890402001037
180890402001038

WHITING PRECINCT
02

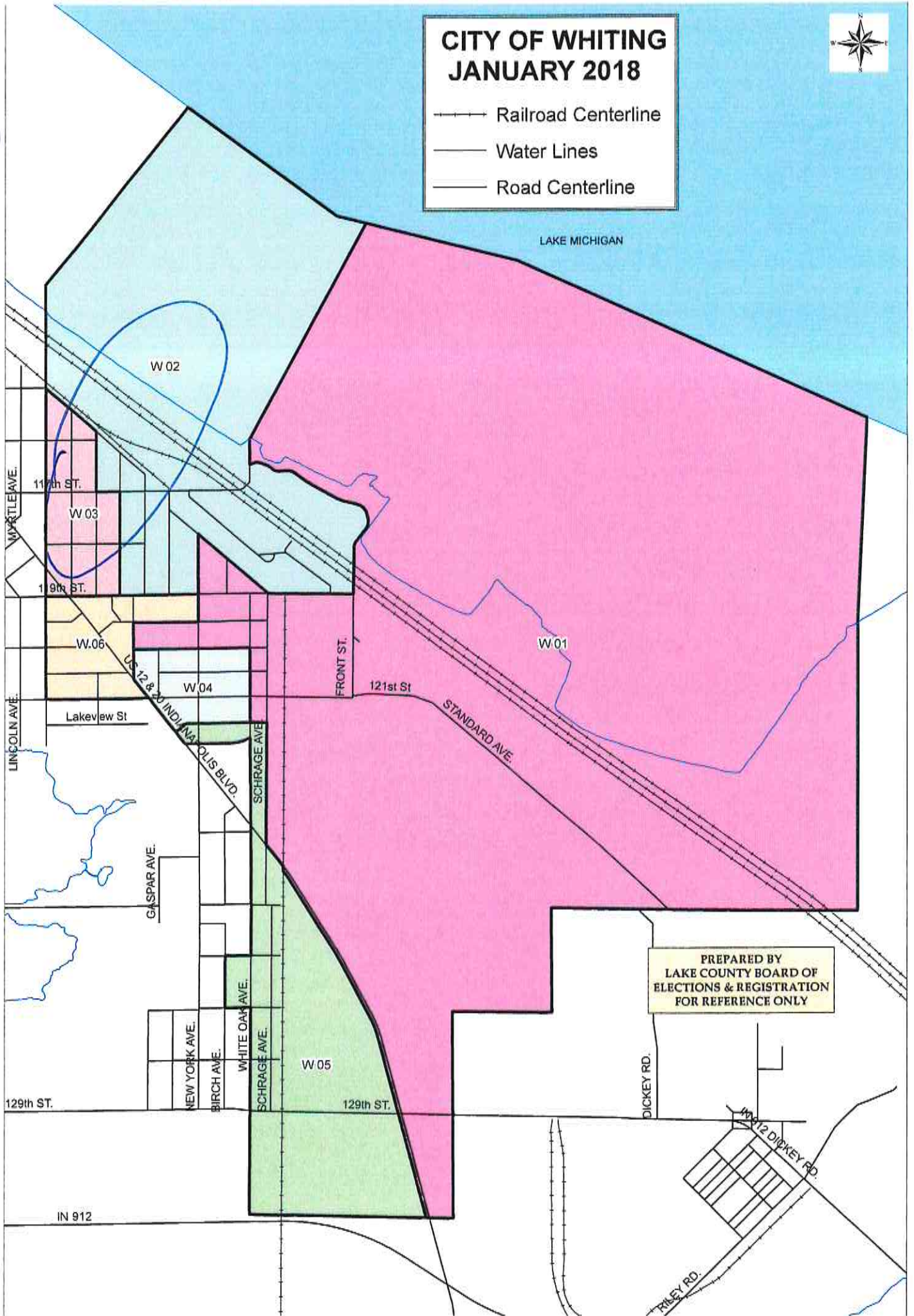
180890401002001
180890401002003
180890401002004
180890401002005
180890401002006
180890401002007
180890401002008
180890401002009
180890401002010
180890401002011
180890401002012
180890401002013
180890401002023
180890401002024
180890401002025
180890402001004
180890402001015
180890402001016
180890402001017
180890402001018
180890402001019
180890402001020
180890402001021
180890402001022
180890402001023
180890402001024
180890402001025
180890402001028
180890402001039
180890402001040

CITY OF WHITING JANUARY 2018



- +—+—+ Railroad Centerline
- Water Lines
- Road Centerline

LAKE MICHIGAN



PREPARED BY
LAKE COUNTY BOARD OF
ELECTIONS & REGISTRATION
FOR REFERENCE ONLY



PRECINCT SUMMARY STATEMENT

(IEC-8)

State Form 13332 (R7/7-06)

Indiana Election Commission (IC 3-11-1.5-15) Name of County LAKE

INSTRUCTIONS: See Indiana Code 3-11-1.5-25 for periods during which precinct boundary changes may NOT take effect. Indiana Code 3-11-1.5-15 requires that a county include the following items in a proposed precinct establishment order submitted to the Indiana Election Division:

1. A map of each precinct to be established by the proposed order. A county may submit these maps in electronic form.
2. A description of the boundaries of each precinct to be established by the proposed order that identifies any census blocks located entirely within the precinct.
3. An estimated number of voters in each precinct to be established by the proposed order, based on the registration records maintained by the county voter registration office.
4. A statement designating a polling place for the precinct that complies with the polling place accessibility requirements.
5. Any additional information required by rules adopted by the Indiana Election Commission under IC 4-22-2.

General Precinct Information

| | | | |
|--|---|---|--|
| 1. Name Of Proposed Precinct <u>W-4</u> | | 2. Is this a new precinct? <input checked="" type="checkbox"/> Yes <input type="checkbox"/> No | 3. Election Division & STFID Number <i>(To Be Completed By Election Division)</i> |
| 4. District Information Congressional <u>1</u> Indiana Senate <u>2</u> Indiana House <u>1</u> | | | |
| 5. Number Of Active Voters (IC 3-5-2-1.7) <u>848</u> | 6. Number Of Inactive Voters <u>75</u> | 7. Number Of Registered Voters (Must Equal Total Of Active And Inactive Voters) <u>923</u> | |
| 8. Total Number Of Precincts In The County If Submission Is Approved Voting Precincts _____ Non-Voting Precincts _____ | | | |
| 9. Date Of County Executive's Adopted Order | | 10. Date Of First Election After Precincts Are Approved <u>11-6-18</u> | |
| 11. Precincts Affected By This Proposed Order (Complete a Precinct Summary Statement for each precinct. Please note that when changing boundaries of one precinct you will need to complete a separate IEC-8 for any other precinct affected by the change.) <u>W-4 & W-5</u> | | | |

12. List Any Attached Documents (i.e. map 6 of 20 maps, etc.)
CENSUS BLOCK LISTING AND MAPS

| Does any portion of the newly established precinct split or divide any of the following? | Yes | No |
|--|-----|----|
| 13. School Corporation District Boundary | | X |
| 14. City or Town Boundary | | X |
| 15. City or Town Council District Boundary | | X |
| 16. Census Block Boundary | | X |
| 17. Other (Please Describe) | | X |

Method of Voting

18. Optical Scan Ballot Card Electronic Combination (Please Specify): _____

19. What is the designated location and address for the polling place for this precinct?
USW UNION HALL
2041 SCHRAGE AVE
WHITING, IN

(NOTE: This designation of a polling place remains in effect until later action by the county executive under state law.)

20. Does this polling place meet Indiana's polling place accessibility requirements? Yes No

Precinct Change Reason

21. Briefly state the reason for the precinct change. (Attach additional sheet if necessary.)
COMBINING W-4 & W-5

Additional Information

22. Name and Contact Information Of County Election Staff Person Who Prepared This Form:
GENNY GASPAROVIC 219-755-3812

23. Does the county have access to Geographic Information System (GIS)? Yes No
Name and Contact Information Of County GIS Staff: Annette Mellady 219-755-3795

24. Does the county use Census Tiger files? Yes No

State Office Use Only

25. Type Of Geographic Files Used by County (If Known By Staff Of The Indiana Election Division Or Office Of Census Data)

P18

GEOID10

WHITING PRECINCT

04

180890401001011
180890401001012
180890401001014
180890402002013
180890402002015
180890402002016
180890402002017
180890402002018
180890402002019
180890402002020
180890402002021
180890402002022
180890402003009
180890402003010
180890402003011
180890402003012
180890402003013
180890402003014

WHITING PRECINCT

05

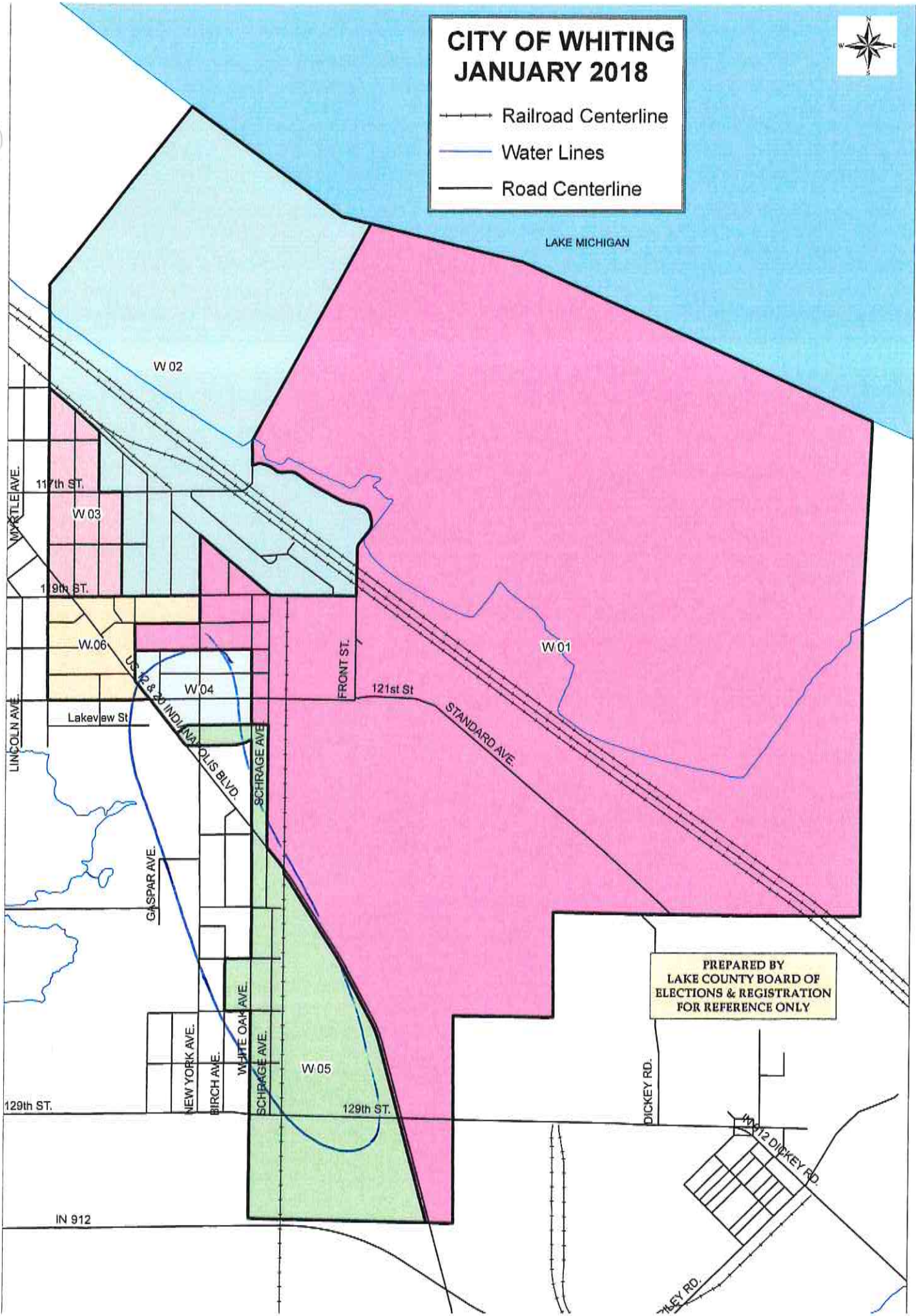
- 180890401001013
- 180890401001015
- 180890401001017
- 180890401001018
- 180890401002031
- 180890401002032
- 180890401002033
- 180890401002034
- 180890401002035
- 180890401002036
- 180890401002037
- 180890401002038
- 180890401002039
- 180890401002040
- 180890401002041
- 180890401002042
- 180890401002043
- 180890401002044
- 180890401002045
- 180890401002046
- 180890401002047
- 180890401002048
- 180890401002049
- 180890402002023
- 180890402002024

CITY OF WHITING JANUARY 2018



- +—+—+ Railroad Centerline
- Water Lines
- Road Centerline

LAKE MICHIGAN





PRECINCT SUMMARY STATEMENT

(IEC-8)

State Form 13332 (R7/7-06)

Indiana Election Commission (IC 3-11-1.5-15) Name of County LAKE

INSTRUCTIONS: See Indiana Code 3-11-1.5-25 for periods during which precinct boundary changes may NOT take effect.
Indiana Code 3-11-1.5-15 requires that a county include the following items in a proposed precinct establishment order submitted to the Indiana Election Division:
 1. A map of each precinct to be established by the proposed order. A county may submit these maps in electronic form.
 2. A description of the boundaries of each precinct to be established by the proposed order that identifies any census blocks located entirely within the precinct.
 3. An estimated number of voters in each precinct to be established by the proposed order, based on the registration records maintained by the county voter registration office.
 4. A statement designating a polling place for the precinct that complies with the polling place accessibility requirements.
 5. Any additional information required by rules adopted by the Indiana Election Commission under IC 4-22-2.

General Precinct Information

| | | | | | |
|---|--|---|---|--|--|
| 1. Name Of Proposed Precinct <u>WCT 2</u> | | 2. Is this a new precinct? <input checked="" type="checkbox"/> Yes <input type="checkbox"/> No | | 3. Election Division & STFID Number (To Be Completed By Election Division) | |
| 4. District Information Congressional <u>1</u> Indiana Senate <u>6</u> Indiana House <u>11</u> | | | | | |
| 5. Number Of Active Voters (IC 3-5-2-1.7) <u>1399</u> | | 6. Number Of Inactive Voters <u>76</u> | | 7. Number Of Registered Voters (Must Equal Total Of Active And Inactive Voters) <u>1475</u> | |
| 8. Total Number Of Precincts In The County If Submission Is Approved Voting Precincts _____ Non-Voting Precincts _____ | | | | | |
| 9. Date Of County Executive's Adopted Order | | | 10. Date Of First Election After Precincts Are Approved <u>11-6-18</u> | | |
| 11. Precincts Affected By This Proposed Order (Complete a Precinct Summary Statement for each precinct. Please note that when changing boundaries of one precinct you will need to complete a separate IEC-8 for any other precinct affected by the change.) <u>WCT 2, WCT 1</u> | | | | | |

12. List Any Attached Documents (i.e. map 6 of 20 maps, etc.)

CENSUS BLOCK LIST WITH MAP

| Does any portion of the newly established precinct split or divide any of the following? | Yes | No |
|--|-----|----|
| 13. School Corporation District Boundary | | X |
| 14. City or Town Boundary | | X |
| 15. City or Town Council District Boundary | | X |
| 16. Census Block Boundary | | X |
| 17. Other (Please Describe) | | X |

Method of Voting

18. Optical Scan Ballot Card Electronic Combination (Please Specify): _____

19. What is the designated location and address for the polling place for this precinct?
LAKE CO. HIGHWAY DEPT.
18211 WICKER AVE.
LOWELL, IN 46356

(NOTE: This designation of a polling place remains in effect until later action by the county executive under state law.)

20. Does this polling place meet Indiana's polling place accessibility requirements? Yes No

Precinct Change Reason

21. Briefly state the reason for the precinct change. (Attach additional sheet if necessary.)
Combining WCT 2, WCT 1

Additional Information

22. Name and Contact Information Of County Election Staff Person Who Prepared This Form:
GENNY GASPAROVIC 219-755-3812

23. Does the county have access to Geographic Information System (GIS)? Yes No

Name and Contact Information Of County GIS Staff: Annette Mellady 219-755-3795

24. Does the county use Census Tiger files? Yes No

State Office Use Only

25. Type Of Geographic Files Used by County (If Known By Staff Of The Indiana Election Division Or Office Of Census Data)

P18

GEOID10

WEST CREEK
TOWNSHIP
PRECINCT 02

180890434011002
180890434011003
180890434011014
180890434011033
180890434011048
180890434012013
180890434012027
180890434012039
180890434012040
180890434012041
180890434012042
180890434012043
180890434012044
180890434012045
180890434012050
180890434012051
180890434012052
180890434012053
180890434013000
180890434013001
180890434013002
180890434013003
180890434013004
180890434013005
180890434013014
180890434013015
180890434013016

P18

GEOID10

WEST CREEK
TOWNSHIP
PRECINCT 01

180890434013006
180890434013007
180890434013008
180890434013009
180890434013010
180890434013011
180890434013012
180890434013013
180890434013017
180890434013018
180890434013019
180890434013020
180890434013021
180890434013022
180890434013023
180890434013024
180890434013025
180890434013026
180890434013027
180890434013028
180890434013029
180890434013030
180890434013031
180890434013032
180890434013033
180890434013034
180890434013035
180890434013036
180890434013037
180890434013038
180890434013039
180890434013040
180890434013041
180890434013042
180890434013043
180890434013044
180890434013045
180890434013046

P18

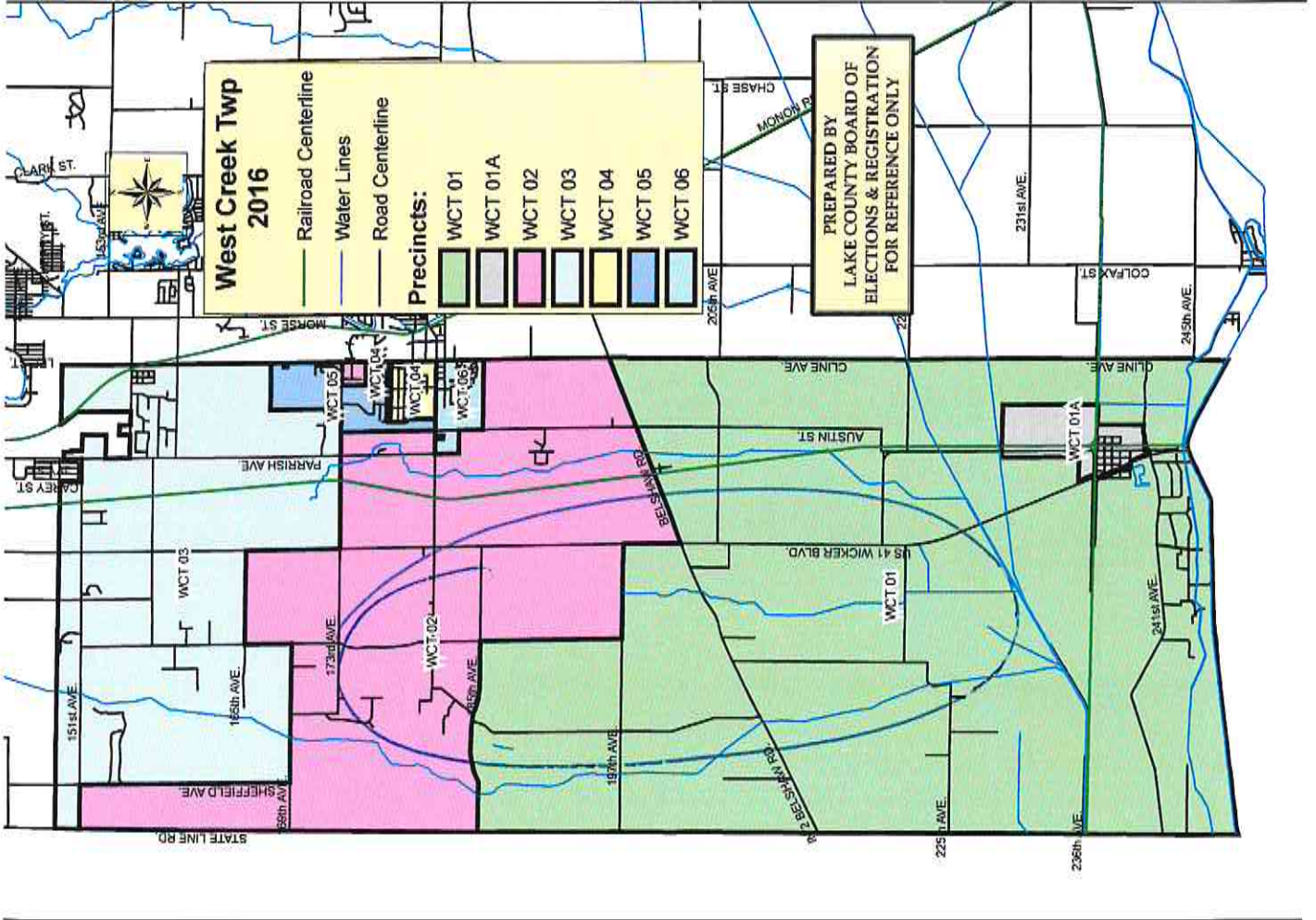
GEOID10

180890434013047
180890434013048
180890434013049
180890434013050
180890434013051
180890434013052
180890434013053
180890434013054
180890434013055
180890434013056
180890434013057
180890434013058
180890434013059
180890434013060
180890434013061
180890434013062
180890434013063
180890434013064
180890434013065
180890434013066
180890434013067
180890434013072
180890434013073
180890434013074
180890434013089
180890434013091
180890434013093
180890434013094
180890434013095
180890434013096
180890434013097
180890434013098
180890434013099
180890434013100
180890434013101
180890434013102
180890434013103
180890434013104
180890434013105
180890434013106
180890434013122

P18

GEOID10

180890434013123
180890434013124
180890434013126
180890434013127
180890434013128
180890434013129
180890434013130
180890434013131
180890434013132
180890434013133
180890434013134
180890434013135
180890434013136
180890434013137
180890434013138
180890434013139
180890434013140





PRECINCT SUMMARY STATEMENT

(IEC-8)

State Form 13332 (R7/7-06)

Indiana Election Commission (IC 3-11-1.5-15) Name of County LAKE

INSTRUCTIONS: See Indiana Code 3-11-1.5-25 for periods during which precinct boundary changes may NOT take effect.
 Indiana Code 3-11-1.5-15 requires that a county include the following items in a proposed precinct establishment order submitted to the Indiana Election Division:
 1. A map of each precinct to be established by the proposed order. A county may submit these maps in electronic form.
 2. A description of the boundaries of each precinct to be established by the proposed order that identifies any census blocks located entirely within the precinct.
 3. An estimated number of voters in each precinct to be established by the proposed order, based on the registration records maintained by the county voter registration office.
 4. A statement designating a polling place for the precinct that complies with the polling place accessibility requirements.
 5. Any additional information required by rules adopted by the Indiana Election Commission under IC 4-22-2.

General Precinct Information

| | | |
|--|---|---|
| 1. Name Of Proposed Precinct <u>WCT-4</u> | 2. Is this a new precinct? <input checked="" type="checkbox"/> Yes <input type="checkbox"/> No | 3. Election Division & STFID Number (To Be Completed By Election Division) |
|--|---|---|

4. District Information
 Congressional 1 Indiana Senate 6 Indiana House 11

| | | |
|--|---|--|
| 5. Number Of Active Voters (IC 3-5-2-1.7) <u>1044</u> | 6. Number Of Inactive Voters <u>47</u> | 7. Number Of Registered Voters (Must Equal Total Of Active And Inactive Voters) <u>1091</u> |
|--|---|--|

8. Total Number Of Precincts In The County If Submission Is Approved
 Voting Precincts _____ Non-Voting Precincts _____

| | |
|---|---|
| 9. Date Of County Executive's Adopted Order | 10. Date Of First Election After Precincts Are Approved <u>11-6-18</u> |
|---|---|

11. Precincts Affected By This Proposed Order (Complete a Precinct Summary Statement for each precinct. Please note that when changing boundaries of one precinct you will need to complete a separate IEC-8 for any other precinct affected by the change.)
WCT-4 & WCT-5

12. List Any Attached Documents (i.e. map 6 of 20 maps, etc.)
CENSUS BLOCK LISTING AND MAPS

| Does any portion of the newly established precinct split or divide any of the following? | Yes | No |
|--|-----|----|
| 13. School Corporation District Boundary | | X |
| 14. City or Town Boundary | | X |
| 15. City or Town Council District Boundary | | X |
| 16. Census Block Boundary | | X |
| 17. Other (Please Describe) | | X |

Method of Voting

18. Optical Scan Ballot Card Electronic Combination (Please Specify): _____

19. What is the designated location and address for the polling place for this precinct?
TRINITY LUTHERAN CHURCH
631 W. COMMERCIAL AVE.
LOWELL, IN
 (NOTE: This designation of a polling place remains in effect until later action by the county executive under state law.)

20. Does this polling place meet Indiana's polling place accessibility requirements? Yes No

Precinct Change Reason

21. Briefly state the reason for the precinct change. (Attach additional sheet if necessary.)
COMBINING WCT-4 & WCT-5

Additional Information

22. Name and Contact Information Of County Election Staff Person Who Prepared This Form:
GENNY GASPAROVIC 219-755-3812

23. Does the county have access to Geographic Information System (GIS)? Yes No
 Name and Contact Information Of County GIS Staff: Annette Mellady 219-755-3795

24. Does the county use Census Tiger files? Yes No

State Office Use Only

25. Type Of Geographic Files Used by County (If Known By Staff Of The Indiana Election Division Or Office Of Census Data)

P18

GEOID10

WEST CREEK
TOWNSHIP
PRECINCT 03

180890434011004
180890434011007
180890434011008
180890434011012
180890434011013
180890434011015
180890434011016
180890434011017
180890434011018
180890434011019
180890434011020
180890434011021
180890434011022
180890434011023
180890434011024
180890434011025
180890434011026
180890434011027
180890434011028
180890434011029
180890434011030
180890434011031

P18

GEOID10

WEST CREEK
TOWNSHIP
PRECINCT 05

180890434011000
180890434011001
180890434011005
180890434011006
180890434011009
180890434011010
180890434011011
180890434011047
180890434012038
180890434012046
180890434012047
180890434012048
180890434012049



PRECINCT SUMMARY STATEMENT

(IEC-8)

State Form 13332 (R7/7-06)

Indiana Election Commission (IC 3-11-1.5-15) Name of County LAKE

INSTRUCTIONS: See Indiana Code 3-11-1.5-25 for periods during which precinct boundary changes may NOT take effect. Indiana Code 3-11-1.5-15 requires that a county include the following items in a proposed precinct establishment order submitted to the Indiana Election Division:

1. A map of each precinct to be established by the proposed order. A county may submit these maps in electronic form.
2. A description of the boundaries of each precinct to be established by the proposed order that identifies any census blocks located entirely within the precinct.
3. An estimated number of voters in each precinct to be established by the proposed order, based on the registration records maintained by the county voter registration office.
4. A statement designating a polling place for the precinct that complies with the polling place accessibility requirements.
5. Any additional information required by rules adopted by the Indiana Election Commission under IC 4-22-2.

General Precinct Information

| | | | |
|--|---|---|--|
| 1. Name Of Proposed Precinct <u>WT-5</u> | | 2. Is this a new precinct? <input checked="" type="checkbox"/> Yes <input type="checkbox"/> No | 3. Election Division & STFD Number (To Be Completed By Election Division) |
| 4. District Information Congressional <u>1</u> Indiana Senate <u>6</u> Indiana House <u>19</u> | | | |
| 5. Number Of Active Voters (IC 3-5-2-1.7) <u>1074</u> | 6. Number Of Inactive Voters <u>63</u> | 7. Number Of Registered Voters (Must Equal Total Of Active And Inactive Voters) <u>1137</u> | |
| 8. Total Number Of Precincts In The County If Submission Is Approved Voting Precincts _____ Non-Voting Precincts _____ | | | |
| 9. Date Of County Executive's Adopted Order | | 10. Date Of First Election After Precincts Are Approved <u>11-6-18</u> | |
| 11. Precincts Affected By This Proposed Order (Complete a Precinct Summary Statement for each precinct. Please note that when changing boundaries of one precinct you will need to complete a separate IEC-8 for any other precinct affected by the change.) <u>WT-5 + WT-4</u> | | | |
| 12. List Any Attached Documents (i.e. map 6 of 20 maps, etc.) CENSUS BLOCK LISTING AND MAPS | | | |

| Does any portion of the newly established precinct split or divide any of the following? | Yes | No |
|--|-----|----|
| 13. School Corporation District Boundary | | X |
| 14. City or Town Boundary | | X |
| 15. City or Town Council District Boundary | | X |
| 16. Census Block Boundary | | X |
| 17. Other (Please Describe) | | X |

Method of Voting

18. Optical Scan Ballot Card Electronic Combination (Please Specify): --

19. What is the designated location and address for the polling place for this precinct?
L.O.F.S. COUNTRY CLUBHOUSE
1048 LAKE SHORE DR.
CROWN POINT, IN 46307
(NOTE: This designation of a polling place remains in effect until later action by the county executive under state law.)

20. Does this polling place meet Indiana's polling place accessibility requirements? Yes No

Precinct Change Reason

21. Briefly state the reason for the precinct change. (Attach additional sheet if necessary.)
COMBINING WT-5 + WT-4

Additional Information

22. Name and Contact Information Of County Election Staff Person Who Prepared This Form:
GENNY GASPAROVIC 219-755-3812

23. Does the county have access to Geographic Information System (GIS)? Yes No
Name and Contact Information Of County GIS Staff: Annette Mellady 219-755-3795

24. Does the county use Census Tiger files? Yes No

State Office Use Only

25. Type Of Geographic Files Used by County (If Known By Staff Of The Indiana Election Division Or Office Of Census Data)

P18

GEOID10

WINFIELD
TOWNSHIP
PRECINCT 05

180890433001010

180890433001011

180890433001012

180890433001013

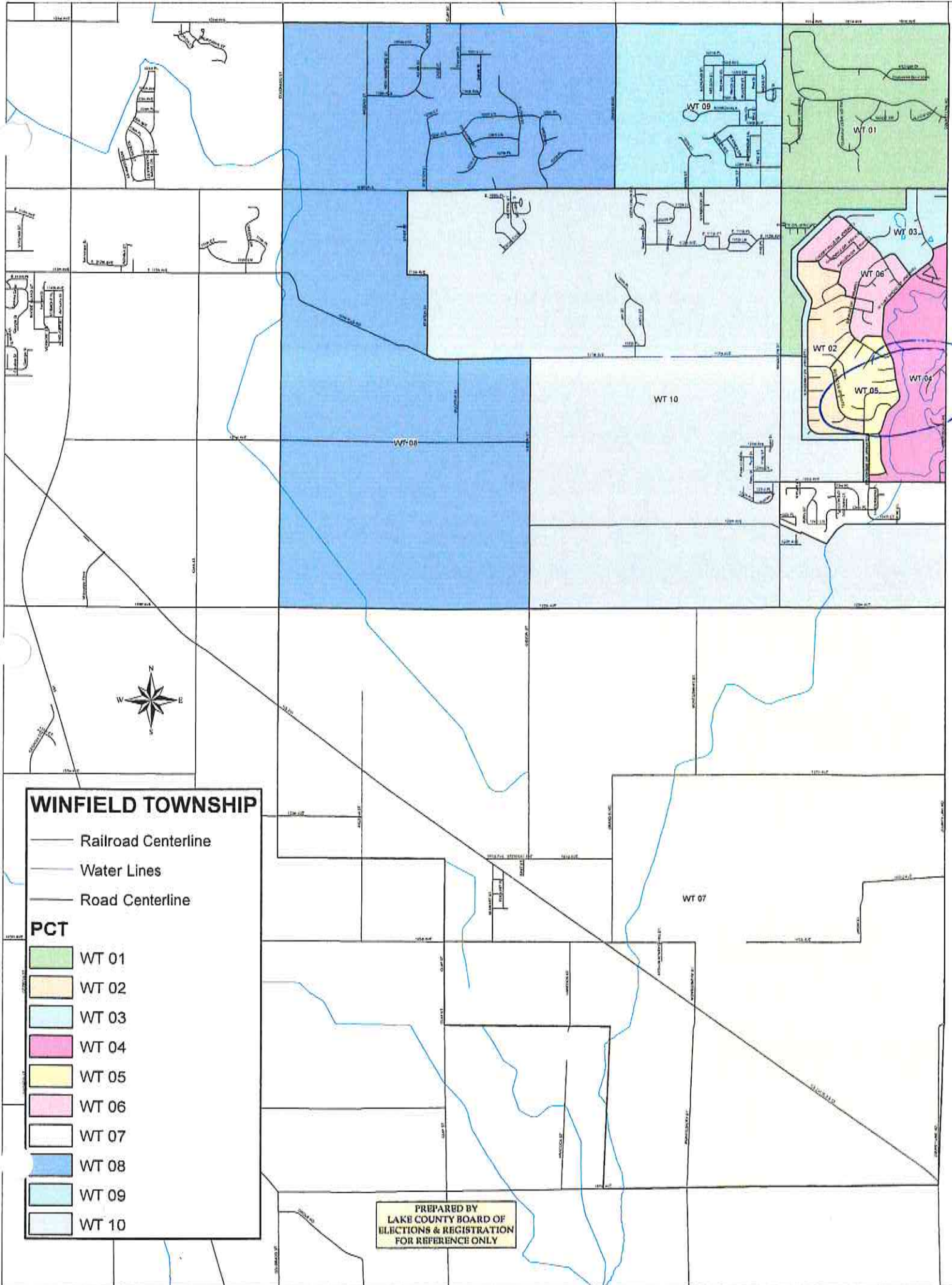
180890433001014

P18

GEOID10

WINFIELD
TOWNSHIP
PRECINCT 04

180890433001001
180890433001002
180890433001003
180890433001004
180890433001005
180890433001015
180890433001016
180890433001017
180890433001018



WINFIELD TOWNSHIP

- Railroad Centerline
- Water Lines
- Road Centerline

PCT

- WT 01
- WT 02
- WT 03
- WT 04
- WT 05
- WT 06
- WT 07
- WT 08
- WT 09
- WT 10

PREPARED BY
LAKE COUNTY BOARD OF
ELECTIONS & REGISTRATION
FOR REFERENCE ONLY



PRECINCT SUMMARY STATEMENT

(IEC-8)

State Form 13332 (R7/7-06)

Indiana Election Commission (IC 3-11-1.5-15)

Name of County LAKE

INSTRUCTIONS: See Indiana Code 3-11-1.5-25 for periods during which precinct boundary changes may NOT take effect. Indiana Code 3-11-1.5-15 requires that a county include the following items in a proposed precinct establishment order submitted to the Indiana Election Division:

1. A map of each precinct to be established by the proposed order. A county may submit these maps in electronic form.
2. A description of the boundaries of each precinct to be established by the proposed order that identifies any census blocks located entirely within the precinct.
3. An estimated number of voters in each precinct to be established by the proposed order, based on the registration records maintained by the county voter registration office.
4. A statement designating a polling place for the precinct that complies with the polling place accessibility requirements.
5. Any additional information required by rules adopted by the Indiana Election Commission under IC 4-22-2.

General Precinct Information

| | | | |
|---|--|---|--|
| 1. Name Of Proposed Precinct <u>WT-6</u> | | 2. Is this a new precinct? <input checked="" type="checkbox"/> Yes <input type="checkbox"/> No | 3. Election Division & STFD Number (To Be Completed By Election Division) |
| 4. District Information Congressional <u>1</u> Indiana Senate <u>6</u> Indiana House <u>19</u> | | | |
| 5. Number Of Active Voters (IC 3-5-2-1.7) <u>1098</u> | 6. Number Of Inactive Voters <u>130</u> | 7. Number Of Registered Voters (Must Equal Total Of Active And Inactive Voters) <u>1228</u> | |
| 8. Total Number Of Precincts In The County If Submission Is Approved Voting Precincts _____ Non-Voting Precincts _____ | | | |
| 9. Date Of County Executive's Adopted Order | | 10. Date Of First Election After Precincts Are Approved <u>11-6-18</u> | |

11. Precincts Affected By This Proposed Order (Complete a Precinct Summary Statement for each precinct. Please note that when changing boundaries of one precinct you will need to complete a separate IEC-8 for any other precinct affected by the change.)

WT-6 and WT-3

12. List Any Attached Documents (i.e. map 6 of 20 maps, etc.)

CENSUS BLOCK LISTING AND MAPS

| Does any portion of the newly established precinct split or divide any of the following? | Yes | No |
|--|-----|----|
| 13. School Corporation District Boundary | | X |
| 14. City or Town Boundary | | X |
| 15. City or Town Council District Boundary | | X |
| 16. Census Block Boundary | | X |
| 17. Other (Please Describe) | | X |

Method of Voting

18. Optical Scan Ballot Card Electronic Combination (Please Specify): _____

19. What is the designated location and address for the polling place for this precinct?

L.O.F.S. COUNTRY CLUBHOUSE
1048 LAKESHORE DR.
CROWN POINT, IN 46307

(NOTE: This designation of a polling place remains in effect until later action by the county executive under state law.)

20. Does this polling place meet Indiana's polling place accessibility requirements? Yes No

Precinct Change Reason

21. Briefly state the reason for the precinct change. (Attach additional sheet if necessary.)

- WT6 and WT3 COMBINING

Additional Information

22. Name and Contact Information Of County Election Staff Person Who Prepared This Form:

GENNY GASPAROVIC 219-755-3812

23. Does the county have access to Geographic Information System (GIS)? Yes No

Name and Contact Information Of County GIS Staff: Annette Mellady 219-755-3795

24. Does the county use Census Tiger files? Yes No

State Office Use Only

25. Type Of Geographic Files Used by County (If Known By Staff Of The Indiana Election Division Or Office Of Census Data)

P18

GEOID10

WINFIELD
TOWNSHIP
PRECINCT 06

180890433001006

180890433001007

180890433001008

180890433001009

180890433002009

180890433002011

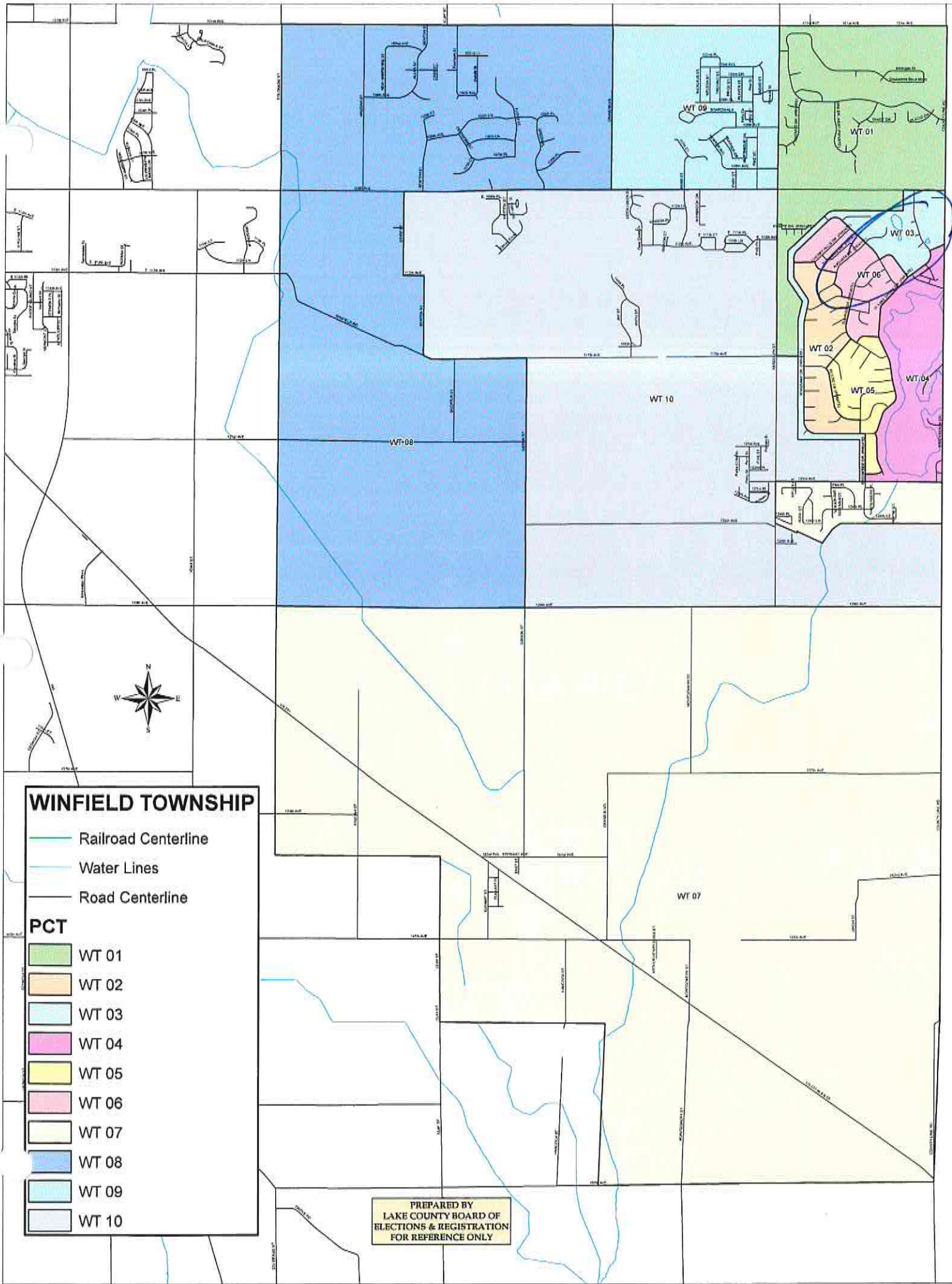
180890433002012

180890433002021




P18 GEOID10

WINFIELD
TOWNSHIP
PRINCIPAL

180890433001000
180890433002008
180890433002017



WINFIELD TOWNSHIP

-  Railroad Centerline
-  Water Lines
-  Road Centerline

PCT

-  WT 01
-  WT 02
-  WT 03
-  WT 04
-  WT 05
-  WT 06
-  WT 07
-  WT 08
-  WT 09
-  WT 10

PREPARED BY
LAKE COUNTY BOARD OF
ELECTIONS & REGISTRATION
FOR REFERENCE ONLY