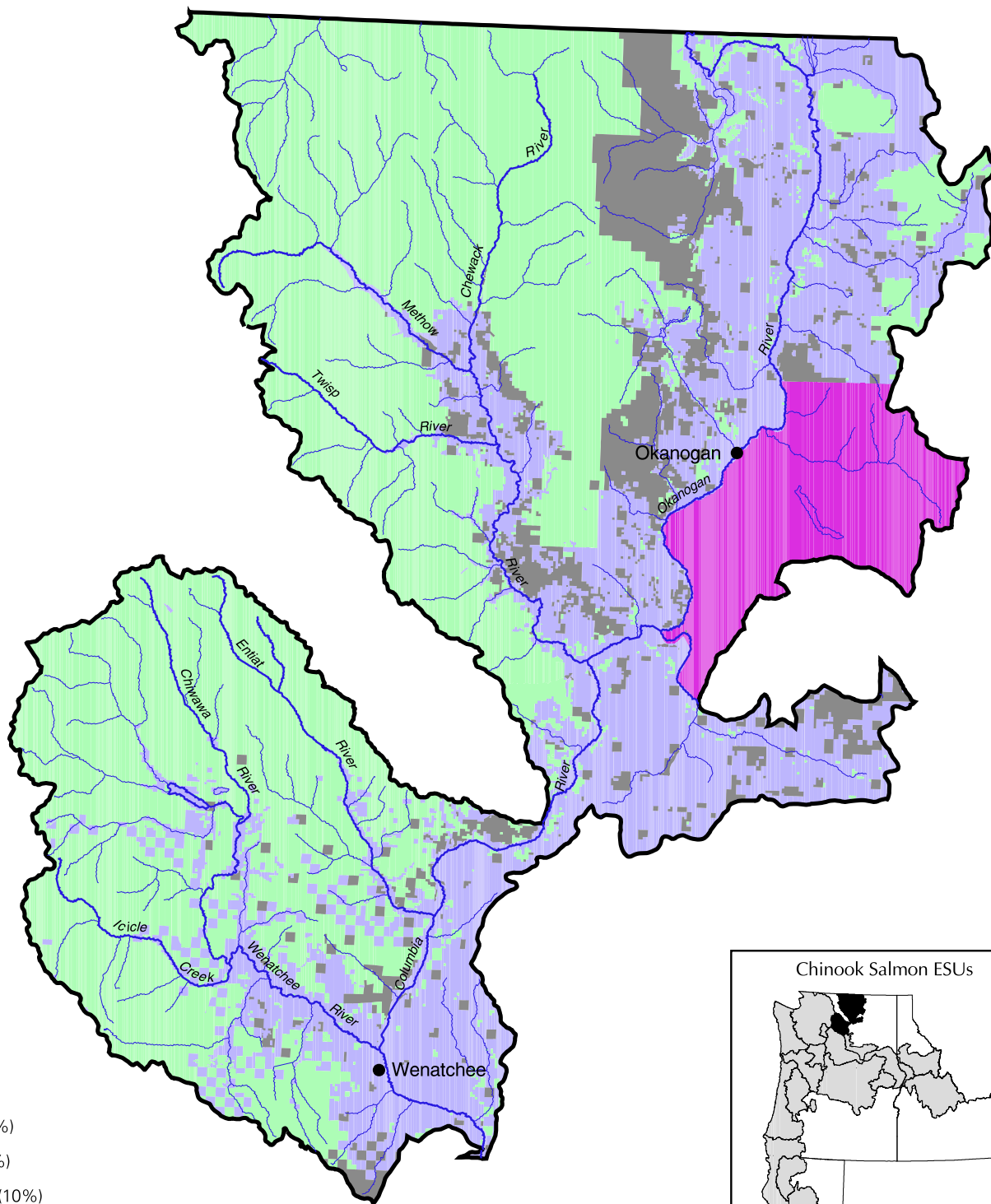






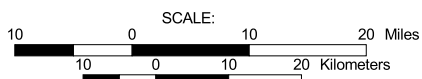
UPPER COLUMBIA RIVER SPRING - RUN CHINOOK SALMON ESU



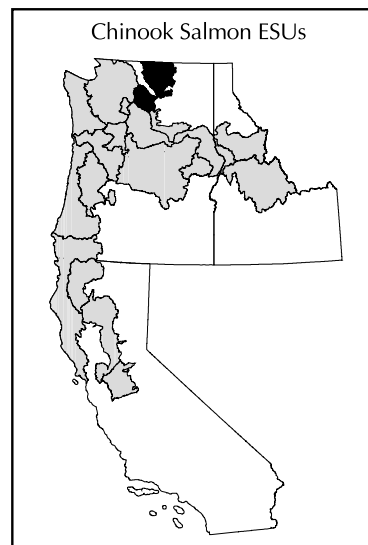
Land Ownership

-  Federal (53%)
-  Private (30%)
-  State/Local (10%)
-  Tribal (7%)

United States Department of Commerce
National Oceanic & Atmospheric Administration
NATIONAL MARINE FISHERIES SERVICE
HABITAT CONSERVATION DIVISION
525 N.E. Oregon St., Suite 410
Portland, OR 97232
Tel (503) 231-2223



MAP DATE 2/11/99
CREATED BY D.A.
HCDGIS/RGNWS/STONE/CHIN



Note: Map is for general reference only.