

U.S. Fish & Wildlife Service

Annual Report of Lands Under Control of the U.S. Fish and Wildlife Service

as of September 30, 2002



**On the cover:
Cahaba River
National Wildlife Refuge**

On October 19, 2000, H.R. 4286, the Cahaba River National Wildlife Refuge Establishment Act, was signed into Public Law 106-331. This law established the Cahaba River National Wildlife Refuge in Bibb County, Alabama, and directed the Secretary of the Interior to acquire up to 3,500 acres of lands and waters within the boundary of the refuge. In partnership with The Nature Conservancy, the Service began acquiring land for the refuge in September 2002 and currently has 1,120 acres.

The Cahaba River is Alabama's longest free-flowing stream and one of the longest in the nation. This river provides diverse habitat for fish and other aquatic life due to a wide variety of geological substrates including sandstone, limestone, shale, dolomite, and chalk. The newly established Cahaba River National Wildlife Refuge lies between the confluence of the Cahaba River and Little Cahaba River and the Piper Bridge. This section of the river is extremely rich in species biodiversity, contains an extensive series of shoals vegetated with the Cahaba lily and waterwillow, and both sides of the river are forested with loblolly, longleaf pine, and upland hardwoods. The rolling uplands around the river are typically covered with pine or mixed pine-hardwood forests.

The Cahaba River is recognized nationally for its unique biological diversity which includes rare and imperiled fish, mollusks, and plant species. Federally listed species within the new refuge include two fishes (the Cahaba shiner and the goldline darter) and five mollusks (the upland combshell, fine-lined pocketbook, triangular kidneyshell, round rocksnail, and cylindrical lioplax). This area is also historic and potential recovery habitat for five additional mollusk species, one candidate plant species (*Aster georgianus*), and one plant species of concern (*Hymenocallis coronaria*).

Although the freshwater fauna of the Cahaba River has experienced a dramatic decline in the past 50 years, the Cahaba River is still one of the nation's most biologically diverse rivers. It is also one of the most threatened. The river currently supports 64 rare and imperiled species; 15 fish, snail, and mussel species that are federally listed; 131 species of fish, more than any other river its size in North America; and 13 species (11 aquatic snails and 2 fish) found nowhere else in the world but the Cahaba River.

Degradation of water quality in the Cahaba River has and continues to be the greatest threat to aquatic species in the river. Urbanization, sewage pollution, siltation, and strip-mining activities in the upper Cahaba River Basin are the principle causes for the decrease in water quality. Inadequately treated effluent have caused problems such as eutrophication, increased acidity and conductivity, and other changes in water chemistry. Other threats include nonpoint source pollution which originates from land surface activities and stormwater runoff.

The Cahaba River National Wildlife Refuge offers protection to a unique section of the river and, through proper management, will contribute to the recovery plan goals for several federally listed species. The primary refuge objectives are to (1) preserve and manage a unique section of the biologically significant Cahaba River; (2) protect the habitat integrity and water quality of the Cahaba River; and (3) develop and implement environmental education and interpretation programs focusing on ecosystem management and stewardship responsibilities. For several years, The Nature Conservancy has been developing partnerships with corporations, local communities, and other conservation groups to protect the Cahaba River and its unique natural resources. The Service is working with these partnerships to encourage a stream management strategy that places a high priority on conservation and restoration.

The Cahaba River NWR is located approximately 25 miles southwest of Birmingham, 25 miles southeast of Tuscaloosa, and 70 miles northwest of Montgomery. This area has outstanding potential for fish and wildlife oriented public uses such as fishing, bird watching, and environmental education. Because of its proximity to Birmingham and Tuscaloosa, school groups and visitors will have access to the refuge.

*Cover Photo Courtesy of Edward Orth,
Birmingham, Alabama*

Annual Report of Lands Under Control of the U.S. Fish and Wildlife Service as of September 30, 2002

Message from the Director	1
Location Maps	
Key to Real Property Numbers	2
Map of National Fish and Wildlife Management Areas	4
Map of Waterfowl Production Areas	6
Significant Land Acquisition Accomplishments in Fiscal Year 2002	7
Tables	
1 Summary by Categories	10
2 Summary by States, Associated Governments and Possessions	11
2A FY 2002 Summary by States, Associated Governments and Possessions	13
3 National Wildlife Refuges	14
4 Waterfowl Production Areas	30
5 Coordination Areas	37
6 Administrative Sites	39
7 National Fish Hatcheries	41
8 Wilderness Areas in National Wildlife Refuges and National Fish Hatcheries ...	45
9 Migratory Waterfowl Refuges on Federal Water Resource Projects	48
Notes	50

Compiled By: Division of Realty

Message from the Director

On March 14, 2003, the National Wildlife Refuge System will celebrate 100 years of extraordinary growth and achievement. A century has passed since President Theodore Roosevelt established the first national wildlife refuge at Pelican Island, Florida, sparking the American wildlife conservation movement. For those of us who work for the U.S. Fish and Wildlife Service, there could hardly be a more significant, exciting or gratifying anniversary.

The National Wildlife Refuge System has been called America's best-kept secret. During this Centennial year, we will spread the word for the System to become recognized for what it truly is, one of America's greatest national treasures, and a resounding success story for wildlife conservation.

On March 14, 1903, without fanfare, President Roosevelt signed an executive order establishing Pelican Island as a federal bird reservation, the precursor to the National Wildlife Refuge System. Subsequently, Paul Kroegel was hired to become the first national wildlife refuge manager. He was paid \$1 a month. With a badge, a gun and a boat, Kroegel stood watch over Pelican Island until the 1920s. President Roosevelt would go on to establish an additional 54 national wildlife refuges during his two terms as President.

Tiny, mangrove-covered Pelican Island was the birthplace of an idea unique in the world—that wildlife and wild places should be protected. It was a proclamation on behalf of a nation with an emerging consciousness about the value of things wild and free. And it was a promise—radical for its time—to preserve wildlife and habitat for its own sake and the benefit of the American people. From this humble start at Pelican Island, the National Wildlife Refuge System has emerged.

Today, the system has grown to nearly 95 million acres. It now includes 540 refuges and more than 3,000 waterfowl production areas spread across the 50 states and several U.S. territories.

Nearly 40 million people visit our national wildlife refuges every year. These include hunters, anglers, nature lovers, birders, hikers, and photographers—they all come for many reasons and often become vocal advocates, first in line to defend and protect our refuges and the goal of wildlife conservation.

The Refuge System story is as simple and compelling as one man and one boat protecting birds on Pelican Island. One President creating one system of refuges. But the Refuge System story is also as complex and challenging as seeking to understand the intricacies of ecosystems on millions of acres of land that include tundras, deserts, forests, great rivers, marshes, mountains, prairies, estuaries and coral reefs.

During this Centennial Celebration, I'd like to encourage all Americans to get out and experience nature. There is a national wildlife refuge located within an hours drive of every major U.S. city and I'd like to see more Americans take that drive and re-connect with nature.

Refuges are living, breathing places where the ancient rhythms of life can still be heard, where nature's colors are most vibrant, and where time is measured in seasons. They are gifts to ourselves and to generations unborn—simple gifts unwrapped each time a hunter sets a decoy, an angler casts the waters, a birder lifts binoculars, or a child overturns a rock.

As we celebrate the remarkable success of the National Wildlife Refuge System during 2003, we should also heed Theodore Roosevelt's vision and warning: "Wild beasts and birds are by right not the property merely of the people who are alive today," he said, "but the property of the unknown generations, whose belongings we have no right to squander." For all of us who care about the future of wildlife in America, those words remain as much a call to action today as they were 100 years ago.

Here's to a second century of conservation on our National Wildlife Refuges.



KEY TO REAL PROPERTY NUMBERS

SEPTEMBER 30, 2002

							NFH NWR WMA	National Fish Hatchery National Wildlife Refuge Wildlife Management Area	
3	Neosho NFH, MO	121	Salton Sea NWR, CA	241	Ruby Lake NWR, NV	392	Mingo NWR, MO	603	Delevan NWR, CA
5	Leadville NFH, CO	122	Sheldon NWR, NV & OR	242	Aranas NWR, TX	393	Columbia NWR, WA	605	Cross Creeks NWR, TN
6	Craig Brook NFH, ME	124	St. Marks NWR, FL	245	Sabine NWR, LA	394	Slade NWR, ND	606	Eastern Neck NWR, MD
11	Bozeman Fish Technology Cen., MT	125	Creston Lake NWR, NE	246-1	McKinney Lake NFH, NC	395	Creston NFH, MT	608	Dale Hollow NFH, TN
14	Erwin NFH, TN	126	Genoa NFH, WI	247	Black Caulee NWR, MT	396	Sutter NWR, CA	612	Anahuac NWR, TX
15	Nashua NFH, NH	127	Natchitoches NFH, LA	248	Back Bay NWR, VA	400	J.N. "Ding" Darling NWR, FL	615	John Heinz NWR at Tinicum, PA
17	D. C. Boothy NFH, SD	128	Fallon NWR, NV	249	Hewitt Lake NWR, MT	401	Tennessee NWR, TN	619	Greens Ferry NWR, AR
18	Warm Springs NFH, GA	129	Hagerman NFH, ID	252	Inks Dam NFH, TX	403	Tishomingo NWR, OK	623	Beulah Fish Technology Center, WY
19	Edenton NFH, NC	131	Ennis NFH, MT	253	Chattahoochee Forest NFH, GA	404	Hagerman NWR, TX	626	Alamosa NWR, CO
22	White Sulphur Springs NFH, WV	133	Dexter NFH, NM	254	Corning NFH, AR	406	Laguna Atascosa NWR, TX	629	Pahrangat NWR, NV
23	Private John Allen NFH, MS	135	Lamar NFH, PA	255	Tybee NWR, SC	412	Michigan Islands NWR, MI	630	Prime Hook NWR, DE
25	Pelican Island NWR, FL	140	Hutton Lake NWR, WY	257	Leavenworth NFH, WA	413	Wertheim NWR, NY	632	Merritt Island NWR, FL
26	Mammoth Spring NFH, AR	141	Bamforth NWR, WY	259	Wheeler NWR, AL	414	Mark Twain NWR, IL, IA & MO	643	Lake Woodruff NWR, FL
27	Bretton NWR, LA	142	Long Lake NWR, ND	260	Valley City NFH, ND	415	Crab Orchard NWR, IL	651	Choctaw NWR, AL
28	Stump Lake NWR, ND	146	Swanquarter NWR, NC	262	West Sister Island NWR, OH	419	Stillwater NWR, NV	654	Mescalero NFH, NM
29	Wichita Mountains Wildlife Ref., OK	148	Blackwater NWR, MD	263	Cape Meares NWR, OR	423	North Attleboro NFH, MA	655	Lee Metcalf NWR, MT
30	Huron NWR, MI	159	Harrison Lake NFH, VA	267	Great White Heron NWR, FL	424	Spring Creek NFH, WA	664	Toppenish NWR, WA
31	Passage Key NWR, FL	160	Mattamuskeet NWR, NC	268	Welaka NFH, FL	426	Bo Ginn NFH, GA	666	Pee Dee NWR, NC
32	Shell Keys NWR, LA	162	Trempealeau NWR, WI	269	Piedmont NWR, GA	428	Hiawatha Forest NFH, MI	674	Clarence Cannon NWR, MO
33	Three Arch Rocks NWR, OR	164	Des Lacs NWR, ND	270	Cabeza Prieta NWR, AZ	429	Pendills Creek NFH, MI	675	Cedar Island NWR, NC
34	Copalis NWR, WA	165	J. Clark Salyer NWR, ND	271	Kofa NWR, AZ	430	Baldhill Dam NFH, ND	676	Cibola NWR, AZ & CA
35	Flattery Rocks NWR, WA	167	Arrowwood NWR, ND	272	Meridian NFH, MS	433	Pinellas NWR, FL	679	Kootenai NWR, ID
36	Quilayute Needles NWR, WA	168	Sand Lake NWR, SD	274	Necedah NWR, WI	434	Willard NFH, WA	680	Eufaula NWR, AL & GA
38	Key West NWR, FL	169	Lacreek NWR, SD	275	Carolina Sandhills NWR, SC	435	Arthur Marshall Loxahatchee NWR, FL	683	Hatchie NWR, TN
39	Lower Klamath NWR, CA & OR	170	Lastwood NWR, ND	276	New Klamath NFH, MN	436	Merced NWR, CA	684	Cedar Point NWR, OH
40	Malheur NWR, OR	172	Medicine Lake NWR, MT	278	Williams Creek NFH, AZ	450	Monte Vista NWR, CO	687	Conboy Lake NWR, WA
41	Chase Lake NWR, ND	173	Lake Andes NWR, SD	281	Little Pend Oreille NWR, WA	451	Presquille NWR, VA	690	Lahontan NFH, NV
41-1	Island Bay NWR, FL	174	Squaw Creek NWR, MO	286	Buffalo Lake NWR, ND	452	Eagle Creek NFH, OR	690-1	Quinalt NFH, WA
42	Hawaiian Islands NWR, HI	175	Chautauqua NWR, IL	288	Canfield Lake NWR, ND	458	Shiawasse NWR, MI	691	Grays Lake NWR, ID
44	Cold Spring NWR, OR	176	Waubay NWR, SD	292	Florence Lake NWR, ND	459	National Key Deer Refuge, FL	732	Browns Park NWR, CO
46	Deer Flat NWR, ID & OR	177	Red Rock Lakes NWR, MT	295	Johnson Lake NWR, ND	461	Kirwin NWR, KS	733	Kaoskia NFH, ID
47	Minidoka NWR, ID	178	Oregon Islands NWR, OR	306	Lake George NWR, ND	467	Martin NWR, MD & VA	734	Sherburne NWR, MN
52	Culebra NWR, PR	179	Lake Isom NWR, TN	307	Lake Ilo NWR, ND	468	Elizabeth A. Morton NWR, NY	736	Seedskaadee NWR, WY
53	Farallon NWR, CA	180	Seney NWR, MI	308	Lake Nettie NWR, ND	477	Quivira NWR, KS	745	Hatchkiss NFH, CO
58	Fairport NFH, IA	183	Valentine NWR, NE	310	Lake Zahl NWR, ND	482	McNary NWR, WA	746	William L. Finley NWR, OR
58-1	National Bison Range, MT	184	Uvalde NFH, TX	314	McLean NWR, ND	483	Norfolk NFH, AR	747	Ankeny NWR, OR
59	Pittsford NFH, VT	185	Upper Souris NWR, ND	318	Shell Lake NWR, ND	487	Audubon NWR, ND	748	Baskett Slough NWR, OR
60	Quilcene NFH, WA	187	White River NWR, AR	320	Hobart Lake NWR, ND	492	Gavins Point NFH, SD	749	Ridgefield NWR, WA
61	Clear Lake NWR, CA	188	Hart Mtn. Nat. Antelope Refuge, OR	322	Susquehanna NWR, MD	498	Holla Bend NWR, AR	751	Las Vegas NWR, NM
63	Fort Niobrara NWR, NE	191	Muleshoe NWR, TX	323	Edwin B. Forsythe NWR, NJ	501	Abernathy Fish Technology Cen., WA	753	Pine Island NWR, FL
65	Green Bay NWR, WI	192	Rice Lake NWR, MN	324	Stewart Lake NWR, ND	501-1	Jackson NFH, WY	754	Matlacha Pass NWR, FL
67	Orangeburg NFH, SC	193	Delta NWR, LA	325	Lake Alice NWR, ND	505	Iroquois NWR, NY	755	Caloosahatchee NWR, FL
69	Gravel Island NWR, WI	194	Tamarac NWR, MN	328	Noxubee NWR, MS	505-2	Klamath Forest NWR, OR	761	Maxwell NWR, NM
73	Anaho Island NWR, NV	195	Bowdoin NWR, MT	330	Little White Salmon NFH, WA	507	Paint Bank NFH, VA	763	Flint Hills NWR, KS
74	National Elk Refuge, WY	196	Kellys Slough NWR, ND	334	Entiat NFH, WA	509	Bowden NFH, WV	766	Muscatauck NWR, IN
75	Saratoga NFH, WY	199	Bitter Lake NWR, NM	335	Winthrop NFH, WA	513	Catahoula NWR, LA	768	Brazoria NWR, TX
77	Dungeness NWR, WA	200	Desert NWR, NV	340	Havasu NWR, AZ & CA	516	Pixley NWR, CA	770	Rachel Carson NWR, ME
78	Mille Lacs NWR, MN	201	Swan Lake NWR, MO	341	San Andres NWR, NM	517	War Horse NWR, MT	771	San Luis NWR, CA
79	Big Lake NWR, AR	202	Storm Lake NWR, ND	342	Horicon NWR, WI	518	Buffalo Lake NWR, TX	772	Warm Springs NFH, OR
81	North Platte NWR, NE	203	Tewaukon NWR, ND	349	White Lake NWR, ND	519	DeSoto NWR, IA & NE	788	Arapaho NWR, CO
82	Berkshire Trout Hatchery, MA	206	Ardoch NWR, ND	350	Willow Lake NWR, ND	522	Fish Springs NWR, UT	789	UL Bend NWR, MT
85	Nine-Pipe NWR, MT	207	Turnbull NWR, WA	352	Imperial NWR, AZ & CA	523	Erie NWR, PA	791	Target Rock NWR, NY
86	Pablo NWR, MT	210	Willapa NWR, WA	356	Lake Mason NWR, MT	524	Fish Farming Exp. Station, AR	792	Wolf Creek NFH, KY
88	Sullys Hill Nat. Game Preserve, ND	211	Camas NWR, ID	359	Reelfoot NWR, KY & TN	529	Willow Beach NFH, AZ	794	St. Vincent NWR, FL
91	Blackbeard Island NWR, GA	213	Okfenokee NWR, FL & GA	361	Creedman Coulee NWR, MT	531	Alchesay NFH, AZ	795	Green Lake NFH, ME
93	Upper Mississippi River Wildlife & Fish Refuge, IL, IA, MN, WI	214	Yazoo NWR, MS	363	Chassahowitzka NWR, FL	538	Kern NWR, CA	796	Bear Lake NWR, ID
95	Johnston Island NWR, (Pacific Area Inset)	215	Charles M. Russell NWR, MT	364	Parker River NWR, MA	541	Great Swamp NWR, NJ	800	Buck Island NWR, VI
98	Savannah NWR, GA & SC	217	Patuxent Research Refuge, MD	365	Santee NWR, SC	542	Modoc NWR, CA	801	Fisherman Island NWR, VA
100	McKay Creek NWR, OR	218	Bosque del Apache NWR, NM	369	Halfbreed Lake NWR, MT	543	Ouay NWR, UT	803	Mason Neck NWR, VA
		220	Moosehorn NWR, ME	370	Lamester NWR, MT	547	Jordan River NFH, MI		
103	Upper Klamath NWR, OR	221	Sacramento NWR, CA	380-1	Coleman NFH, CA	549	San Juan Islands NWR, WA	804	San Bernard NWR, TX
105	Pathfinder NWR, WY	223	Union Slough NWR, IA	381	Hailstone NWR, MT	550	Mackay Islands NWR, NC & VA	805	Amagansett NWR, NY
108	Tishomingo NFH, OK	224	Bombay Hook NWR, DE	382	Missisquoi NWR, VT	551	Wapananocca NWR, AR	806	Oyster Bay NWR, NY
109	Tule Lake NWR, CA	225	Agassiz NWR, MN	383	Chincoteague NWR, MD & VA	555	Washita NWR, OK	807	Hobe Sound NWR, FL
113	Bear River Migratory Bird Ref., UT	231	Pea Island NWR, NC	386	Santa Ana NWR, TX	566-1	Garrison Dam NFH, ND	809	Umatilla NWR, OR & WA
114	Cedar Keys NWR, FL	232	Bear Butte NWR, SD	387	Colusa NWR, CA	569	Ottawa NWR, OH	810	Seatuck NWR, NY
115	Benton Laake NWR, MT	233	Carson NFH, WA	388	Cheraw NFH, SC	571	Detroit River IWR, MI	811	Wassaw NWR, GA
117	Salt Plains NWR, OK	234	Montezuma NWR, NY	389	Great Meadows NWR, MA	581	Wytheville NFH, VA	814	Gruila NWR, NM & TX
118	Cape Romain NWR, SC	238	Lake Thibadeau NWR, MT	390	Orangeburg County NFH, SC	589	Harris Neck NWR, GA	826	Sequoyah NWR, OK
119	Wolf Island NWR, GA	240	Lacassine NWR, LA	391	Monomoy NWR, MA	601	Jones Hole NFH, UT	827	Ninigret NWR, RI

KEY TO REAL PROPERTY NUMBERS

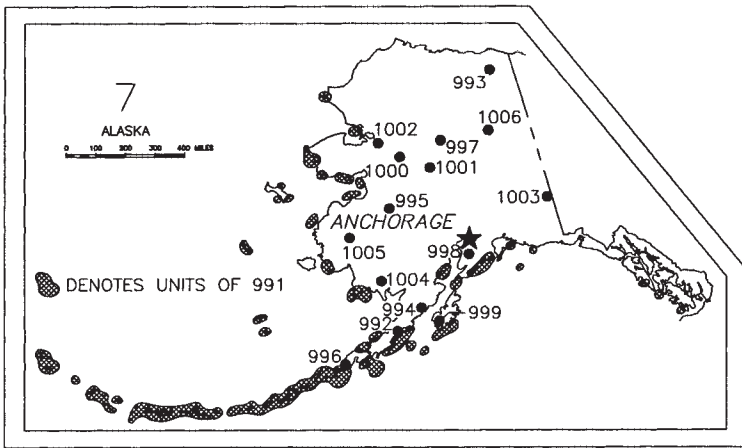
SEPTEMBER 30, 2002

NFH National Fish Hatchery
 NWR National Wildlife Refuge
 WMA Wildlife Management Area

831	San Marcos NFH, TX	939	Fox River NWR, WI	1057	John Hay NWR, NH	1229	Rocky Mountain Arsenal NWR, CO
834	St. Johns NWR, FL	940	Lower Suwannee NWR, FL	1060	Little Sandy NWR, TX	1231	Big Branch Marsh NWR, LA
835	Conscience Point NWR, NY	942	Grasslands WMA, CA	1062	Pilot Knob NWR, MO	1232	Stone Lakes NWR, CA
836	Julia Butler Hansen NWR, OR & WA	943	Moapa Valley NWR, NV	1063	San Joaquin River NWR, CA	1235	Big Muddy Nat. Fish & Wildlife Refuge, MO
838	Allegheny NFH, PA	944	Crocodile Lake NWR, FL	1065	Midway Atoll NWR (Hawaii Inset)	1241	Mashpee NWR, MA
839	Minnesota Valley NWR, MN	948	Bon Secour NWR, AL	1066	Lake Ophelia NWR, LA	1244	Rappahannock R. NWR, VA
840	Sachuest Point NWR, RI	949	McFaddin NWR, TX	1075	McCall NFH, ID	1245	San Diego NWR, CA
842	Plum Tree Island NWR, VA	950	Texas Point NWR, TX	1076	Sweetwater Marsh NWR, CA	1247	Mandalay NWR, LA
843	Saddle Mountain NWR, WA	965	Antioch Dunes NWR, CA	1078	Sunkhaze Meadows NWR, ME	1250	Ouay NFH, UT
845	Lewis and Clark NWR, OR	966	Butte Sink WMA, CA	1084	Cameron Prairie NWR, LA	1258	Ten Thousand Islands NWR, FL
846	Nomans Land Island NWR, MA	967	Lower Hatchie NWR, TN	1091	Logan Cave NWR, AR	1259	Key Cave NWR, AL
847	Wapack NWR, NH	970	Kirtland Warbler WMA, MI	1092	Florida Panther NWR, FL	1261	Black Bayou Lake NWR, LA
848	Seal Island NWR, ME	971	Cross Island NWR, ME	1093	Cape May NWR, NJ	1262	Boyer Chute NWR, NE
849	Thacher Island NWR, MA	973	Mathews Brake NWR, MS	1094	Pettaquamscutt Cove NWR, RI	1267	Silvio O. Conte Nat. Fish & Wild. Ref., MA, NH & VT
850	Attwater Prairie Chicken NWR, TX	974	Banks Lake NWR, GA	1113	Laguna Cartagena NWR, PR	1268	Waccamaw NWR, SC
851	Meredosia NWR, IL	977	Overflow NWR, AR	1118	Sacramento River NWR, CA	1269	Magic Valley Hatchery, ID
852	Pond Island NWR, ME	981	Castle Rock NWR, CA	1119	Bond Swamp NWR, GA	1270	Eagle (Fish) Lab, ID
853	Nantucket NWR, MA	982	Tijuana Slough NWR, CA	1122	St Catherine Creek NWR, MS	1271	Blackfoot Valley WMA, MT
855	Hancock NWR, HI	984	Lower Rio Grande Valley NWR, TX	1124	Bayou Sauvage NWR, LA	1272	Clarks River NWR, KY
856	Humboldt Bay NWR, CA	985	Watercross Darter NWR, AL	1125	Pocosin Lakes NWR, NC	1274	Dworshak NFH, ID
857	Swan River NWR, MT	988	Bogue Chitto NWR, LA & MS	1126	Lyons Ferry NFH, WA	1275	Livingston Stone NFH, CA
858	Great Dismal Swamp NWR, NC & VA	991	Alaska Maritime NWR, AK	1127	Sawtooth NFH, ID	1276	Irrigon Fish Hatchery & Satellites, OR
859	Huleia NWR, HI	992	Alaska Peninsula NWR, AK	1129	Driftless Area NWR, IA	1277	Lookingglass Fish Hatchery, WA
860	Occoquan Bay NWR, VA	993	Arctic NWR, AK	1132	Cypress Creek NWR, IL	1278	Aroostook NWR, ME
861	Wallops Island NWR, VA	994	Becharof NWR, AK	1137	Grand Bay NWR, AL & MS	1279	Colorado River WMA, UT
862	White River NFH, VT	995	Innoko NWR, AK	1138	Hamden Slough NWR, MN	1280	Lost Trail NWR, MT
863	Rose Atoll NWR (Pacific Area Inset)	996	Izembek River NWR, AK	1139	Roanoke River NWR, NC	1281	Navassa Island NWR, BQ
864	Franklin Island NWR, ME	997	Kanuti NWR, AK	1140	Ace Basin NWR, SC	1282	Shawangunk Grasslands NWR, NY
865	Block Island NWR, RI	998	Kenai NWR, AK	1142	Franz Lake NWR, AK	1283	Whittlesey Creek NWR, WI
867	Amargosa Pupfish Station, NV	999	Kodiak NWR, AK	1143	Grays Harbor NWR, WA	1284	Port Louisa NWR, IA & IL
868	Nansemond NWR, VA	1000	Koyukuk NWR, AK	1149	Ohio River Islands NWR, KY, PA & WV	1285	Great River NWR, IL & MO
870	San Pablo Bay NWR, CA	1001	Nowitna NWR, AK	1153	James River NWR, VA	1286	Two Rivers NWR, IL & MO
871	Nisqually NWR, WA	1002	Selawik NWR, AK	1154	Dahomey NWR, MS	1287	Middle Mississippi River NWR, IL & MO
872	Sevilleta NWR, NM	1003	Tellin NWR, AK	1155	Tallahatchie NWR, MS	1288	Big Oak NWR, IN
876	Oxbow NWR, MA	1004	Togiak NWR, AK	1156	Tucannon NFH, WA	1289	Cat Island NWR, LA
877	Cabo Rojo NWR, PR	1005	Yukon Delta NWR, AK	1158	Nestucca Bay NWR, OR	1290	John W. & Louise Seier NWR, NE
878	Baker Island NWR (Pacific Area Inset)	1006	Yukon Flats NWR, AK	1159	Neal Smith NWR, IA	1291	Guadalupe-Nipomo Dunes NWR, CA
879	Howland Island NWR (Pacific Area Inset)	1008	Bears Bluff NFH, SC	1161	Archie Carr NWR, FL	1292	North Dakota WMA, ND
880	Jarvis Island NWR (Pacific Area Inset)	1009	Fern Cave NWR, AL	1166	Nisqually NFH, WA	1293	Clearwater NFH, ID
881	Petit Manan NWR, ME	1012	Richard Cronin NFH, MA	1171	Ozark Cavefish NWR, MO	1295	Northern Tallgrass Prairie NWR, MN
882	Makah NFH, WA	1015	San Bernadino NWR, AZ	1174	Walkkill River NWR, NJ & NY	1296	Coldwater River NWR, MS
883	Supawna Meadows NWR, NJ	1016	Blue Ridge NWR, CA	1175	North Central Valley WMA, CA	1297	Oahu Forest NWR, HI
884	Egmont Key NWR, FL	1018	Tensas River NWR, LA	1176	Rydell NWR, MN	1298	Caddo Lake NWR, TX
889	Trustom Pond NWR, RI	1019	Protection Island NWR, WA	1178	Balcones Canyonlands NWR, TX	1299	Palmyra Atoll NWR (Pacific Area Inset)
890	Hopper Mountain NWR, CA	1021	Bandon Marsh NWR, OR	1179	Bayou Cocodrie NWR, LA	1300	Kingman Reef NWR (Pacific Area Inset)
898	San Francisco Bay NWR, CA	1024	Big Boggy NWR, TX	1180	Marin Islands NWR, CA	1301	Assabet NWR, MA
900	Optima NWR, OK	1025	Massasoit NWR, MA	1181	Mortenson Lake NWR, WY	1302	Vieques NWR, PR
901	Hillside NWR, MS	1026	Crystal River NWR, FL	1182	Grand Cote NWR, LA	1303	Dakota Tallgrass Prairie, ND & SD
903	Big Stone NWR, MN	1027	Tehama-Colusa Fish Facility, CA	1183	Mora NFH, NM	1309	Bayou Teche NWR, LA
904	Moody NWR, TX	1028	Pierce NWR, WA	1184	Siletz Bay NWR, OR	1311	Red River NWR, LA
906	Seal Beach NWR, CA	1029	Harbor Island NWR, MI	1185	Two Ponds NWR, CO	1312	Cahaba River NWR, AL
907	Feisenthal NWR, AR	1030	Ash Meadows NWR, NV	1186	Marais Des Cygnes NWR, KS		
908	D'Arbonne NWR, LA	1031	Alligator River NWR, NC	1187	Great Bay NWR, NH		
909	Mississippi Sandhill Crane NWR, MS	1032	Eastern Shore of Virginia NWR, VA	1189	Lake Umbagog NWR, ME & NH		
910	Karl E. Mundt NWR, NB & SD	1034	San Simeon Field Station, CA	1190	Tualatin River NWR, OR		
911	Pearl Harbor NWR, HI	1035	Sandy Point NWR, VI	1193	Handy Brake NWR, LA		
912	Pinckney Island NWR, SC	1036	Currituck NWR, NC	1196	Kealia Pond NWR, HI		
914	Ellicott Slough NWR, CA	1037	Kilauea Point NWR, HI	1199	Bill Williams NWR, AZ		
915	Kakahaia NWR, HI	1038	Buenos Aires NWR, AZ	1200	Leslie Canyon NWR, AZ		
920	Desecheo NWR, PR	1039	Stewart B. McKinney NWR, CT	1207	Crane Meadows NWR, MN		
921	James Campbell NWR, HI	1040	Chickasaw NWR, TN	1208	Guam NWR (Pacific Area Inset)		
923	Iron River NFH, WI	1042	Bitter Creek NWR, CA	1209	Bald Knob NWR, AR		
924	Salinas River NWR, CA	1043	Willow Creek-Lurline WMA, CA	1210	Deep Fork NWR, OK		
925	Morgan Brake NWR, MS	1044	Coachella Valley NWR, CA	1212	Emiquon NWR, IL		
926	Panther Swamp NWR, MS	1046	Hakalau Forest NWR, HI	1213	Cokeville Meadows NWR, WY		
928	Green Cay NWR, VI	1051	Cache River NWR, AR	1216	Trinity River NWR, TX		
929	Bear Valley NWR, OR	1052	Steigerwald Lake NWR, WA	1218	Lake Wales Ridge NWR, FL		
930	Blowing Wind Cave NWR, AL	1053	Ozark Plateau NWR, OK	1224	Canaan Valley NWR, WV		
931	Upper Ouachita NWR, LA	1054	Atchafalaya NWR, LA	1225	Pond Creek NWR, AR		
937	Featherstone NWR, VA	1056	Little River NWR, OK	1226	Patoka River NWR, IN		

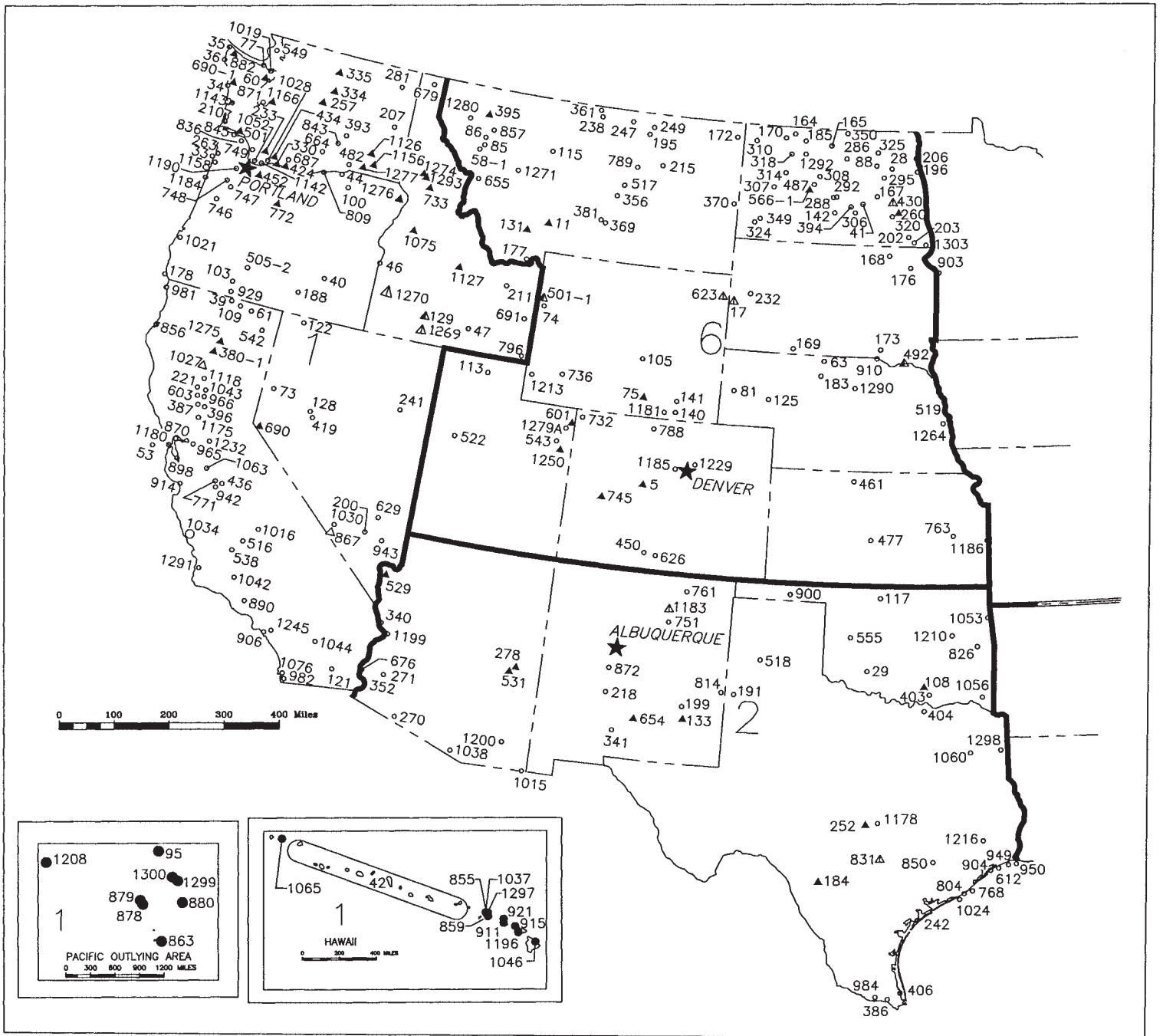
NATIONAL FISH AND WILDLIFE MANAGEMENT AREAS

★ REGIONAL OFFICE — REGIONAL BOUNDARY



- NATIONAL WILDLIFE REFUGE
- WILDLIFE RESEARCH CENTER
- ▲ NATIONAL FISH HATCHERY
- △ FISH HATCHERY AND RESEARCH STATION
- ▲ FISHERY RESEARCH STATION
- △ FISH HATCHERY (REALTY INTEREST ONLY)

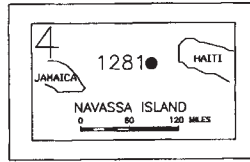
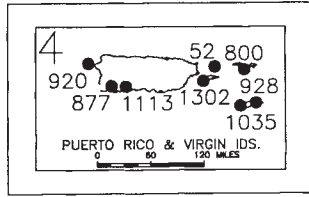
COMPILED IN THE DIVISION OF REALTY
WASHINGTON, DC SEPTEMBER 30, 2002



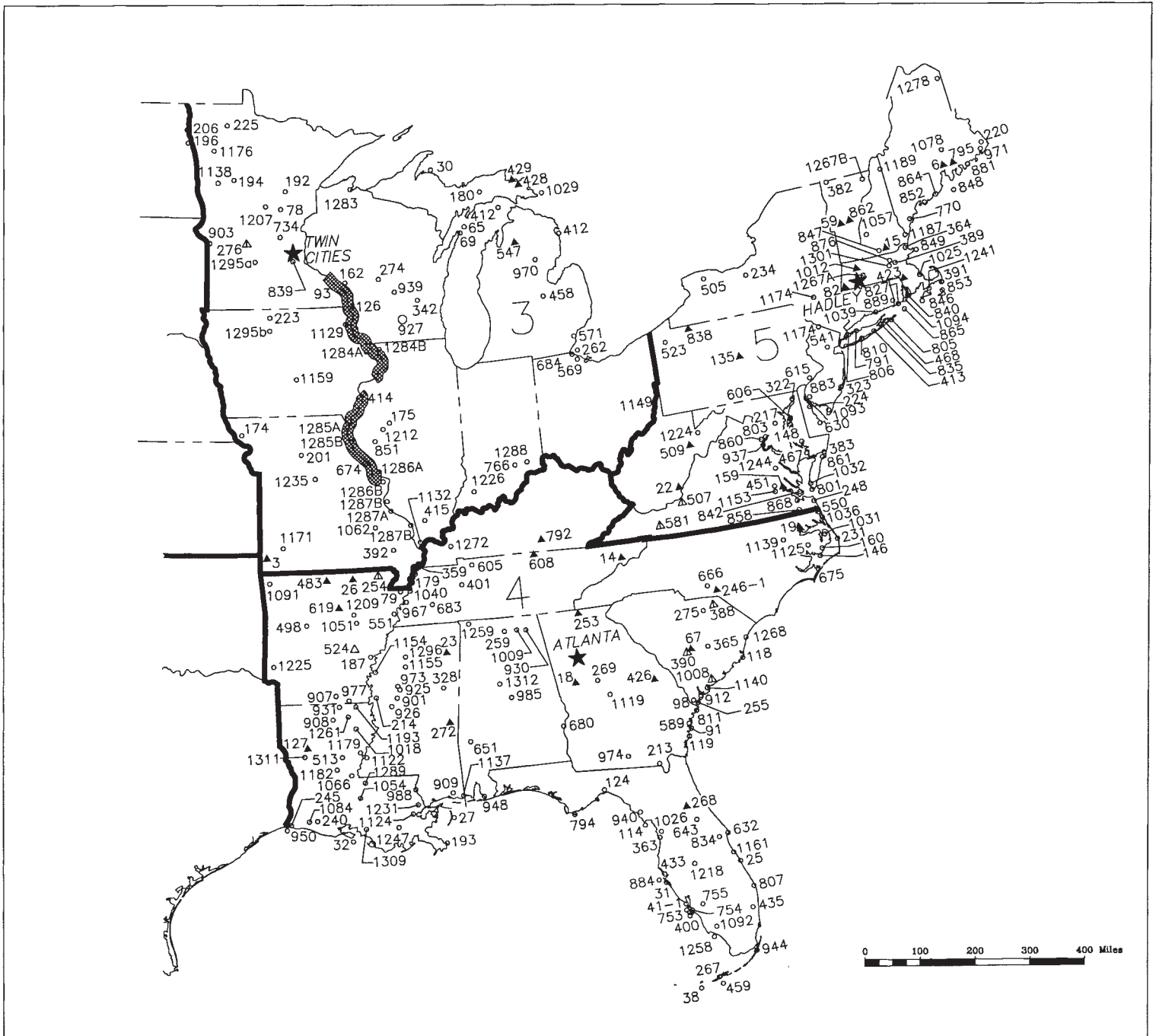
NATIONAL FISH AND WILDLIFE MANAGEMENT AREAS

REGIONAL OFFICE — REGIONAL BOUNDARY

- NATIONAL WILDLIFE REFUGE
- WILDLIFE RESEARCH CENTER
- ▲ NATIONAL FISH HATCHERY
- ▲ FISH HATCHERY AND RESEARCH STATION
- ▲ FISHERY RESEARCH STATION
- ▲ FISH HATCHERY (REALTY INTEREST ONLY)



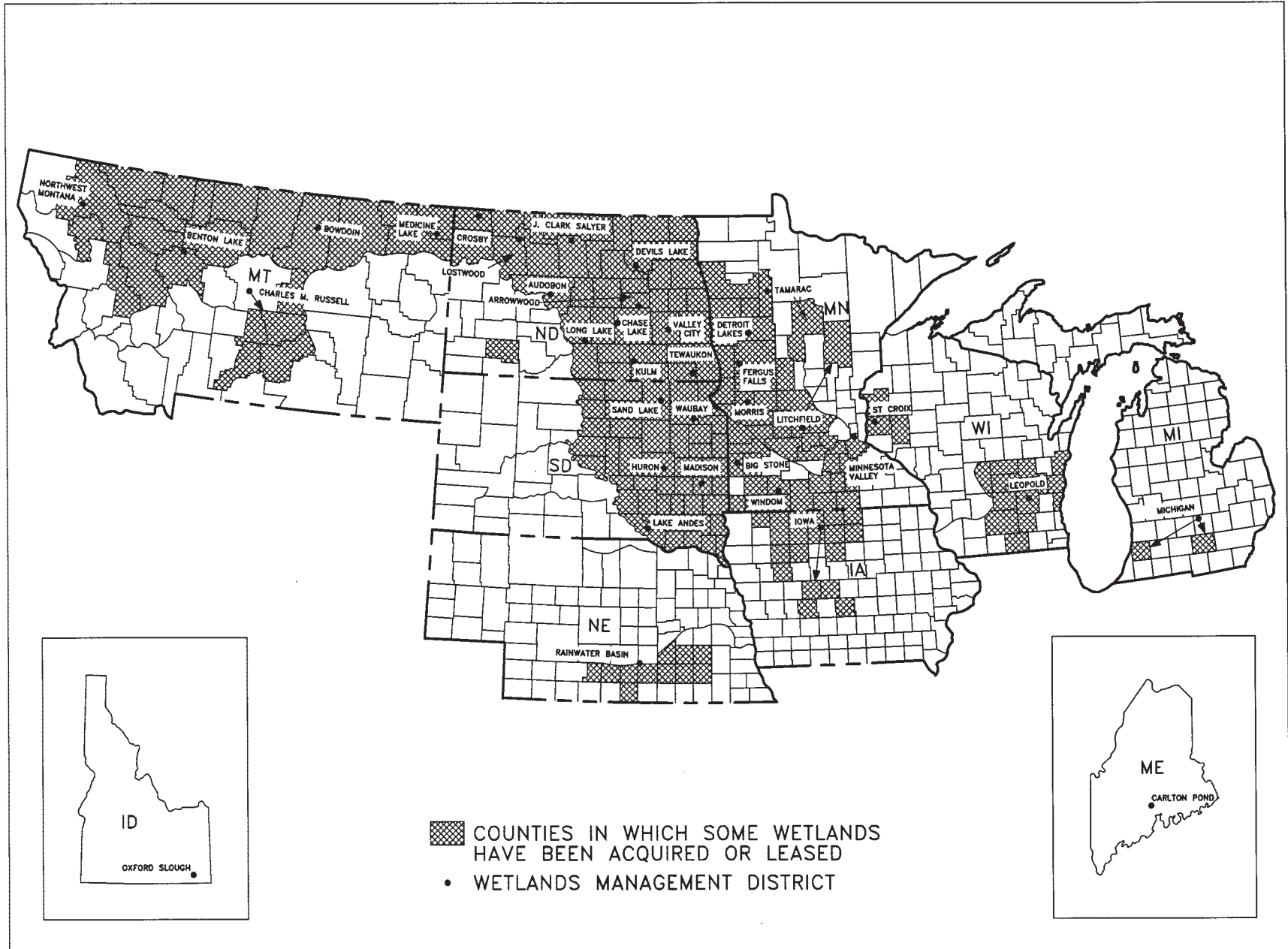
COMPILED IN THE DIVISION OF REALTY
WASHINGTON, DC SEPTEMBER 30, 2002



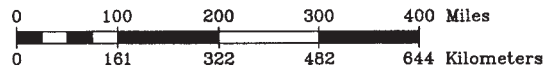
WATERFOWL PRODUCTION AREAS

UNITED STATES
DEPARTMENT OF THE INTERIOR

UNITED STATES
FISH AND WILDLIFE SERVICE



COMPILED IN THE DIVISION OF REALTY
WASHINGTON, DC SEPTEMBER 30, 2002



Significant Land Acquisition Accomplishments in Fiscal Year 2002

The U.S. Fish and Wildlife Service acquired fee title or other interest in nearly 234,000 acres of land in Fiscal Year 2002, and the number of national wildlife refuges increased from 537 in FY 2001 to 540 during FY 2002. Although four new refuge units were established as part of the National Wildlife Refuge System (NWRS)—the Detroit River International Wildlife Refuge (IWR) in Michigan, Bayou Teche National Wildlife Refuge (NWR) in Louisiana, the Red River NWR in Louisiana, and the Cahaba River NWR in Alabama—the Wyandotte NWR was renamed and became a part of the Detroit River IWR. Therefore, there was a net increase of three refuges. It should also be noted that the acquisition boundary of the Northern Tallgrass Prairie NWR in Minnesota was extended into the State of Iowa, and Waseca County in Minnesota was added as the 203rd Waterfowl Production Area (WPA) County.

The remaining acreage at the New London National Fish Hatchery (NFH) was transferred to the State of Minnesota, and the lease on tribal lands for the Mescalero NFH was terminated (also see Notes section). These hatcheries no longer appear in this report (also see Notes section).

Detroit River IWR: Public Law 107-91, signed by the President on December 21, 2001, establishes the Detroit River International Wildlife Refuge. The new refuge is located in the area of the Lower Detroit River, downstream from the confluence of the Rouge River to the mouth of Lake Erie, in the State of Michigan. The Detroit River is an international waterway that flows through a metropolitan region of over five million people. Originally the river had extensive marshes along its banks and expansive upland habitat supporting abundant wildlife. It is estimated that 95 percent of the original wetlands were lost due to development. The Act authorizes the Fish and Wildlife Service to acquire lands and other interests within the new boundary that encompasses land around the Detroit River. The existing 327-acre

Wyandotte NWR is included in the boundary and is renamed the Detroit River International Wildlife Refuge. The Act encourages cooperative agreements for managing the lands that remain in state, local or private ownership, and provides for a study of the north reach of the Detroit River for potential future inclusion of fish and wildlife habitats and aquatic communities in the refuge.

Bayou Teche NWR: Established to protect, preserve and restore habitat for the Louisiana black bear population in St. Mary Parish, the Bayou Teche National Wildlife Refuge is the newest addition in the Louisiana Black Bear Project that also includes Bayou Cocodrie and Tensas River NWRs. The Louisiana black bear was federally listed as a threatened species in 1992. Both the Black Bear Conservation Committee, made up of representatives from over 50 agencies and organizations, and the Service prepared a restoration or recovery plan for the bear that includes the Bayou Teche habitat. This refuge represents the historic habitat of the only Louisiana black bear population that previously had no public land for a habitat base. These wooded areas that link the existing bear populations are important for ensuring the genetic variation necessary for the bears' long-term survival. The woodlands also offer a diverse habitat that is used by migratory waterfowl and other forms of terrestrial and aquatic life. The area is the first landfall for many neotropical birds after their flight across the Gulf of Mexico.

Red River NWR: Public Law 106-300 authorizes the establishment of the Red River National Wildlife Refuge in the area of Louisiana known as the Red River Valley, located along the Red River Waterway in Caddo, Bossier, Red River, Natchitoches, and De Soto Parishes. The refuge is established to protect and restore wetland habitats that will support migratory and non-migratory birds and other wildlife associated with the river basin ecosystems. The refuge will provide habitat and sanctuary for over 350 species of birds, including migratory and

resident waterfowl, shore birds, and neotropical migratory birds. Reforestation and restoration of the native habitats will benefit a wide array of species. The refuge also offers recreational, research, and educational opportunities. The refuge lands, along with privately owned lands in the Red River Valley, will play an important role in the restoration of this ecosystem.

Cahaba River NWR (also see cover):

Public Law 106-331 authorizes the establishment of the Cahaba River National Wildlife Refuge in Bibb County, Alabama. The refuge is located about five miles west of the City of Blockton, just north of the confluence of the Little Cahaba and Cahaba Rivers. This section of the river is extremely rich in species biodiversity and contains an extensive series of shoals vegetated with the Cahaba lily and waterwillow. Both sides of the river are forested with loblolly, longleaf pine and upland hardwoods. The refuge was established in the Cahaba River watershed to protect species of rare and imperiled fish and mollusks, such as the Cahaba shiner, goldline darter, round rocksnail, and cylindrical liopax. It also protects one candidate plant species and one plant species of concern. In addition, the refuge supports populations of resident game such as white-tailed deer, wild turkey, gray squirrels, and wood ducks.

Waseca County WPA: Administered as part of the Minnesota Valley Wetland Management District in Minnesota, Waseca County became the 203rd Waterfowl Production Area county within which fee or less-than-fee interests in small wetlands can be acquired for waterfowl production.

Also, there were several major additions to our existing national wildlife refuges. A 21,378-acre tract on South Padre Island near Brownsville, Texas, was acquired from The Nature Conservancy and added to the **Laguna Atascosa NWR**. This is a staging area for peregrine falcons in the spring and fall, and it is an important wintering area for the endangered piping plovers. It also provides excellent habitat for snowy plovers and other shorebird species. The Peregrine Fund and others began releasing endangered aplomado falcons in the project area with the goal of reestablishing a self-sustaining population there. In the last few years the Atlantic ridley sea turtles began nesting in small numbers on the Gulf side of the Island.

A total of 33,805 acres on the **Alaska Peninsula NWR** were acquired through donation. This tract was acquired with funds from the Mellon Foundation with the assistance of The Conservation Fund (TCF). These lands are located on both sides of the mouth of Morzhovoi Bay. The nearest villages are Cold Bay, located about 15 miles northeast, and False Pass, about the same distance southwest. Morzhovoi Bay, at the southern end of the Alaska Peninsula provides habitat for important species of water birds and land mammals, and these wetlands are recognized as *Wetlands of International Importance*. The entire populations of Pacific flyway brant and emperor geese, as well as the threatened Steller's eider rely on the abundance of nutrient-rich foods found at the Izembek Refuge. Resident tundra swans, numerous species of ducks, and over 20 species of shorebirds forage on the Refuge. Caribou use the Morzhovoi Bay area as winter range and an important migration corridor. Predators, such as brown bears, wolves, and wolverines are attracted to the abundance of prey species in the area. As a result of this and a previous donation, Morzhovoi Bay is now protected in the National Wildlife Refuge System.

The Service also completed the acquisition of lands located on the extreme northern portion of the **Kenai NWR**. These 4,247 acres are within the Kenai Wilderness Area. The lands are referred to as Point Possession as this was the site where Captain James Cook came ashore and claimed the Alaskan Territory in the name of the King of England during his quest for the Northwest Passage. The lands lie directly across the Turnagain Arm of Cook Inlet and are visible from the City of Anchorage.

The **Canaan Valley NWR** was established in 1994 to preserve the unique plant and wildlife communities of the nationally significant Blackwater River wetlands and to perpetuate migratory birds, threatened, and endangered species. This year's 11,953-acre acquisition increased the refuge to 15,245 acres. The addition preserves 4,600 acres of the largest high elevation wetlands east of the Rocky Mountains. The valley has one of the largest shrub swamps and the fourth largest bog in the eastern United States. The climate supports a relict boreal ecosystem which includes at least 580 species of plants, 109 of which have distinctly northern ranges. Fifty-two

plant species and 16 animal species, listed as species of concern by the State of West Virginia Division of Natural Resources, are known or thought to occur on the property. Canaan Valley offers important staging habitat for the American woodcock and contains a large breeding population. The refuge supports populations of the threatened Cheat mountain salamander and endangered West Virginia northern flying squirrel. Threatened bald eagles use the valley in the winter. Endangered Indiana bats may forage and/or roost in the valley during the summer months.

The acquisition of approximately 6,200 acres in partnership with the Trust for Public Lands/Hancock Timber Resource Group increases the size of the **Lake Umbagog NWR** to over 16,000 acres. The new acreage includes maple and birch upland forest, spruce bog, and a large emergent marsh. In addition to protecting critical wetlands, this acquisition links together many of the previously acquired refuge holdings and also provides significantly improved public access. One of New Hampshire's most wild and scenic lakes, Lake Umbagog and the surrounding wetlands support enormous concentrations of wildlife including waterfowl, songbirds, loons, osprey, bald eagles, and moose.

The Centennial Valley Conservation Easement Program in Beaverhead and Madison Counties, Montana, protects and provides an additional vital habitat corridor between the **Red Rock Lakes NWR**, the surrounding National Forest and Bureau of Land Management lands, The Nature Conservancy conservation easements, and the Partners for Wildlife projects. The acquisition of 6,146 acres of easements by the Service in FY 2002 complements the other activities undertaken by The Nature Conservancy, the Montana Land Reliance, and the Montana Department of Fish, Wildlife and Parks. The project area is within a watershed of the Upper Red Rock River ecosystem. There are 24 plant and animal species of special concern in the Centennial Valley.

There are a number of inholdings within the **Charles M. Russell NWR** in northeastern Montana. During the fiscal year, the Service acquired 2,740 acres from the Rocky Mountain Elk Foundation. This refuge includes wilderness, national historic sites, wild and scenic river segments, habitat for endangered and threatened species, and

migratory bird and resident species habitat. The refuge also provides habitat and release sites for the endangered black-footed ferret and protection for the endangered pallid sturgeon. Acquisitions at CMR are coordinated with the Montana Fish, Wildlife and Parks Department.

San Joaquin River NWR currently consists of 13,117 acres of sloughs, lakes, seasonally flooded wetlands, grasslands, pasture, cropland, and riparian habitat. The Service in cooperation with the State of California was able to secure \$7,000,000 in grant monies to put toward completion of the 4,040-acre acquisition

of Mapes Ranch. The Mapes Ranch comprises over 50 percent of the entire refuge boundary. To date the Service has fee and easement interests in almost 9,724 acres of valuable wildlife habitat.

A significant inholding of 1,298 acres was acquired at the **Great Dismal Swamp NWR**. The Service has been working with the landowners since the 1970s. This tract contains unfragmented habitat which collectively provides protected feeding and breeding areas for black bear, turkey, great blue heron, neotropical migratory birds, wood ducks, and amphibians and reptiles such as the canebrake rattlesnake.

A complete list of new additions to the National Wildlife Refuge System is as follows:

State	Unit Name	Acres	Date Est.
Alabama	Cahaba River NWR	1,120	09/25/02
Louisiana	Bayou Teche NWR	9,074	10/31/01
Louisiana	Red River NWR	3,857	08/22/02
Michigan	Detroit River IWR	326	12/21/01
Minnesota	Waseca County WPA	249	02/07/02

TABLE 1 - SUMMARY BY CATEGORIES

CATEGORY	RESERVED FROM PUBLIC DOMAIN		ACQUIRED BY OTHER FEDERAL AGENCY		DEVISE OR GIFT	PURCHASED		AGREEMENT EASEMENT OR LEASE	TOTAL ACRES	
	SOLE OR PRIMARY	SECONDARY	SOLE OR PRIMARY	SECONDARY		ACRES	COST (\$)			
NATIONAL WILDLIFE REFUGES	540	81,301,616.64	713,174.61	3,115,807.54	941,661.35	703,140.82	4,054,794.60	1,662,780,890.69	1,273,885.82	92,104,081.38
WATERFOWL PRODUCTION AREAS	203	15,897.64	0.00	26,766.89	0.00	11,768.32	681,127.29	187,198,559.07	2,204,030.28	2,939,590.42
COORDINATION AREAS	50	56,586.61	0.00	139,342.97	55,739.14	0.00	681.13	13,480.00	63,544.00	315,893.85
TOTAL	793	81,374,100.89	713,174.61	3,281,917.40	997,400.49	714,909.14	4,736,603.02	1,849,992,929.76	3,541,460.10	95,359,565.65
ADMINISTRATIVE SITES	48	49.95	0.00	7.40	0.00	36.75	1,025.15	10,570,271.05	48.04	1,167.29
NATIONAL FISH HATCHERIES	69	3,607.09	987.09	2,596.85	3,682.01	1,337.18	4,952.17	2,750,204.59	4,361.78	21,504.17
TOTAL	117	3,657.04	987.09	2,604.25	3,682.01	1,373.93	5,957.32	13,320,475.64	4,409.82	22,671.46
GRAND TOTAL	910	81,377,757.93	714,161.70	3,284,521.65	1,001,082.50	716,283.07	4,742,560.34	1,863,313,405.40	3,545,869.92	95,382,257.11

REPORT DEFINITIONS

THE FOLLOWING DEFINITIONS ARE USED SOLELY FOR ADMINISTRATIVE PURPOSES IN GROUPING LAND USE CATEGORIES FOR THIS REPORT AND DO NOT NECESSARILY REFLECT THE DEFINITIONS FOUND IN 50 CFR 25.12

- ADMINISTRATIVE SITE: LAND USED TO SUPPORT ADMINISTRATIVE PROGRAMS, SUCH AS MAINTENANCE FACILITIES OR OFFICES, AND OFF-SITE VISITOR CENTERS (TABLE 6)
- COORDINATION AREA: ANY AREA ADMINISTERED AS PART OF THE NATIONAL WILDLIFE REFUGE SYSTEM AND MANAGED BY THE STATE UNDER COOPERATIVE AGREEMENTS BETWEEN THE SERVICE AND A STATE FISH AND WILDLIFE AGENCY (TABLE 5).
- MIGRATORY WATERFOWL REFUGE ON A FEDERAL WATER RESOURCE PROJECT: FEDERAL LAND MANAGED BY THE SERVICE AS PART OF THE NATIONAL WILDLIFE REFUGE SYSTEM TO MITIGATE A FEDERAL WATER RESOURCE PROJECT FOR THE BENEFIT OF MIGRATING WATERFOWL (AND OTHER WILDLIFE) UNDER THE FISH AND WILDLIFE COORDINATION ACT (TABLE 9).
- NATIONAL FISH HATCHERY: FACILITY WHERE FISH ARE RAISED. HATCHERY OBJECTIVES ARE TO REPLENISH DEPLETED STOCKS, TO MITIGATE FEDERAL WATER PROJECTS, TO ASSIST WITH THE MANAGEMENT OF FISHERY RESOURCES ON FEDERAL (PRIMARILY SERVICE) AND INDIAN LANDS, AND TO ENHANCE RECREATIONAL FISHERIES (TABLE 7.)
- NATIONAL WILDLIFE REFUGE: ANY AREA OF THE NATIONAL WILDLIFE REFUGE SYSTEM, EXCEPT COORDINATION AREAS AND WATERFOWL PRODUCTION AREAS (TABLE 3).
- WATERFOWL PRODUCTION AREA: ANY WETLAND OR POTHOLE AREA ACQUIRED PURSUANT TO THE MIGRATORY BIRD HUNTING AND CONSERVATION STAMP ACT OR OTHER STATUTORY AUTHORITY AND ADMINISTERED AS PART OF THE NATIONAL WILDLIFE REFUGE SYSTEMS AND IDENTIFIED BY COUNTY DESIGNATION (TABLE 4).
- WILDERNESS AREA: SERVICE LAND DESIGNATED BY CONGRESS TO BE MANAGED AS A UNIT OF THE NATIONAL WILDERNESS PRESERVATION SYSTEM, IN ACCORDANCE WITH THE TERMS OF THE WILDERNESS ACT OF 1964. ALL SERVICE WILDERNESS AREAS OCCUR WITHIN NATIONAL WILDLIFE REFUGES, WITH THE EXCEPTION OF MOUNT MASSIVE WILDERNESS AREA WHICH IS LOCATED AT THE LEADVILLE NATIONAL FISH HATCHERY (TABLE 8).

NOTE: FOR CONVERSION TO METRIC UNITS

1 ACRE = .405 HECTARES

TABLE 2 - SUMMARY BY STATES, ASSOCIATED GOVERNMENTS AND POSSESSIONS

STATE	RESERVED FROM PUBLIC DOMAIN		ACQUIRED BY OTHER FEDERAL AGENCY		DEVISE OR GIFT	PURCHASED		AGREEMENT EASEMENT OR LEASE	TOTAL ACRES	
	SOLE OR PRIMARY	SECONDARY	SOLE OR PRIMARY	SECONDARY		ACRES	COST (\$)			
ALABAMA	10	0.00	0.00	8,322.98	37,821.62	1,214.59	10,850.91	25,052,957.00	1,317.69	59,527.79
ALASKA	49	76,243,205.75	66,651.00	1.89	0.00	43,221.98	275,455.23	125,386,511.65	145,693.53	76,774,229.38
ARIZONA	15	1,548,669.60	27,270.45	4,212.93	12,501.23	1,200.00	123,818.50	17,415,217.00	8,606.91	1,726,279.62
ARKANSAS	13	8,881.60	0.00	163,974.36	823.77	3,841.20	183,098.78	64,354,626.98	711.40	361,331.11
CALIFORNIA	42	81,073.38	67,454.86	35,380.77	6,467.84	9,687.99	149,667.59	186,334,375.06	122,605.16	472,337.59
COLORADO	11	16,602.00	0.00	963.21	17,000.00	90.43	48,227.72	13,405,978.36	1,766.07	84,649.43
CONNECTICUT	1	0.00	0.00	0.00	4.90	243.79	621.93	15,753,590.00	1.72	872.34
DELAWARE	2	0.00	0.00	541.50	0.00	29.60	24,602.16	7,856,752.76	953.19	26,126.45
FLORIDA	30	4,853.76	154.00	32,609.64	138,262.70	4,386.68	247,072.41	123,561,105.45	550,657.60	977,996.79
GEORGIA	10	0.00	0.00	39,373.66	3,275.80	25,579.36	408,365.39	8,856,027.04	4,039.33	480,633.54
HAWAII	13	254,418.10	0.00	72.80	61.15	91.38	43,791.46	38,574,518.60	945.55	299,380.44
IDAHO	15	26,624.92	26,758.15	1,125.46	1,070.32	181.26	20,787.51	3,657,832.86	15,617.48	92,165.10
ILLINOIS	11	65.15	0.00	43,165.64	60,719.81	3,912.29	31,962.97	17,449,675.94	409.82	140,235.68
INDIANA	3	0.00	0.00	219.03	51,000.00	412.58	12,981.88	7,906,192.60	0.00	64,613.49
IOWA	27	333.66	0.00	0.00	47,237.94	81.22	64,428.70	36,671,425.96	712.01	112,793.53
KANSAS	5	0.00	0.00	116.50	29,241.21	199.20	29,131.77	5,573,019.40	6.37	58,695.05
KENTUCKY	3	0.00	0.00	0.00	20.47	0.00	9,057.81	6,525,841.15	0.00	9,078.28
LOUISIANA	24	10,462.65	2,892.30	251,417.20	0.00	16,577.79	247,748.04	109,764,582.16	16,353.95	565,451.93
MAINE	12	0.00	0.00	11,536.27	0.00	4,252.99	44,856.99	30,921,517.02	734.82	61,381.07
MARYLAND	5	0.00	0.00	11,855.89	0.00	3,940.59	29,165.62	14,823,303.23	68.21	45,030.31
MASSACHUSETTS	12	0.00	0.00	4,454.53	0.00	720.69	11,539.95	17,824,348.74	81.58	16,796.75
MICHIGAN	13	2,999.51	121.70	7,506.64	1,653.32	424.25	102,187.51	6,589,041.02	351.00	115,243.93
MINNESOTA	59	288.18	0.00	164,451.26	15,674.97	3,679.43	287,920.03	97,157,483.08	75,407.54	547,421.41
MISSISSIPPI	12	40.08	0.00	72,576.62	7,070.45	4,979.21	130,879.37	77,478,243.03	10,493.60	226,039.33
MISSOURI	12	0.00	0.00	11,087.58	13,607.00	90.00	45,814.99	7,780,809.42	259.43	70,859.00
MONTANA	53	433,134.99	388,952.77	96,735.26	155,325.01	6,550.57	90,246.27	21,134,716.08	157,528.48	1,328,473.35
NEBRASKA	17	15,786.88	2,686.81	70,015.85	0.00	4,781.65	81,719.87	16,221,546.74	3,341.89	178,330.95
NEVADA	11	2,218,410.57	18,261.22	0.00	623.20	2,539.11	85,817.81	22,976,078.25	63,964.22	2,389,616.13
NEW HAMPSHIRE	5	0.00	0.00	1,054.00	0.00	1,836.60	12,896.18	10,223,063.96	35.21	15,821.99
NEW JERSEY	4	0.00	0.00	6.86	1.96	4,025.79	64,256.86	104,214,144.10	2,905.35	71,196.82
NEW MEXICO	10	15,766.26	57,215.48	0.00	438.52	220,200.00	90,697.03	5,317,666.69	734.60	385,051.89
NEW YORK	12	0.00	0.00	1,829.19	0.00	5,624.04	19,681.25	10,345,319.67	1,946.95	29,081.43
NORTH CAROLINA	12	0.00	0.00	50,964.86	11.38	237,752.65	125,578.66	32,893,903.52	9,840.30	423,947.85
NORTH DAKOTA	108	18,537.86	0.00	138,434.97	14,962.69	4,333.98	318,787.45	29,174,186.86	1,070,969.53	1,566,026.48
OHIO	3	77.13	0.00	0.00	0.00	2,445.42	5,754.14	3,931,593.55	598.20	8,874.89
OKLAHOMA	10	77,966.20	0.00	622.49	61,224.08	450.55	25,906.49	13,477,664.31	3,861.89	170,031.70
OREGON	28	267,494.20	4,608.28	63,243.93	9,826.80	1,379.52	225,251.20	43,827,403.30	786.47	572,590.40
PENNSYLVANIA	4	0.00	0.00	87.26	45.04	243.14	9,672.39	9,855,576.75	0.00	10,047.83
RHODE ISLAND	5	0.00	0.00	581.96	0.00	630.89	810.16	15,369,500.00	156.20	2,179.21
SOUTH CAROLINA	9	0.00	0.00	55,214.67	100.00	8,862.73	54,865.19	19,816,578.22	43,915.16	162,957.75
SOUTH DAKOTA	51	1,848.76	0.00	28,782.89	581.00	7,969.75	163,612.51	29,398,902.79	1,097,669.97	1,300,464.88
TENNESSEE	8	0.00	0.00	7,925.67	53,310.81	8.26	40,038.97	31,808,628.19	15,682.07	116,965.98
TEXAS	22	0.00	0.00	40,742.73	19,811.86	13,741.64	394,709.41	172,856,736.63	65,313.11	534,318.76
UTAH	9	65,780.81	0.00	2,382.91	0.00	4,272.21	34,673.44	3,468,528.72	4,917.28	112,026.65
VERMONT	4	0.00	0.00	0.00	0.00	346.36	32,797.82	7,323,897.37	86.00	33,230.18
VIRGINIA	14	0.00	0.00	5,994.33	0.00	53,594.95	68,827.42	75,365,530.14	4,572.15	132,988.85
WASHINGTON	39	40,486.42	2,182.11	35,062.66	187,347.02	839.03	70,151.51	36,783,849.78	8,887.26	344,956.01
WEST VIRGINIA	4	0.00	0.00	18.90	0.00	166.87	18,381.08	42,934,380.56	28.34	18,595.19
WISCONSIN	26	747.93	0.00	99,468.37	40,341.00	174.64	95,700.33	20,454,897.32	37.76	236,470.03
WYOMING	15	23,201.58	11,501.57	16,079.93	13,549.63	4,474.22	26,095.73	11,080,200.76	6,954.47	101,857.13
AMERICAN SAMOA	1	0.00	37,453.00	1,613.00	0.00	0.00	0.00	0.00	0.00	39,066.00
BAKER ISLAND	1	0.00	0.00	31,736.89	0.00	0.00	0.00	0.00	0.00	31,736.89
GUAM	1	0.00	0.00	772.10	0.00	0.00	0.00	0.00	22,456.00	23,228.10

TABLE 2 - SUMMARY BY STATES, ASSOCIATED GOVERNMENTS AND POSSESSIONS

STATE		RESERVED FROM PUBLIC DOMAIN		ACQUIRED BY OTHER FEDERAL AGENCY		DEVISE OR GIFT	PURCHASED		AGREEMENT EASEMENT OR LEASE	TOTAL ACRES
		SOLE OR PRIMARY	SECONDARY	SOLE OR PRIMARY	SECONDARY		ACRES	COST (\$)		
HOWLAND ISLAND	1	0.00	0.00	32,550.25	0.00	0.00	0.00	0.00	0.00	32,550.25
JARVIS ISLAND	1	0.00	0.00	37,519.17	0.00	0.00	0.00	0.00	0.00	37,519.17
JOHNSTON ATOLL	1	0.00	0.00	0.00	0.00	0.00	0.00	0.00	100.00	100.00
KINGMAN REEF	1	0.00	0.00	426,392.00	0.00	0.00	0.00	0.00	0.00	426,392.00
MIDWAY ISLANDS	1	0.00	0.00	298,362.30	0.00	0.00	0.00	0.00	0.00	298,362.30
NAVASSA ISLAND	1	0.00	0.00	364,950.00	0.00	0.00	0.00	0.00	0.00	364,950.00
PALMYRA ATOLL	1	0.00	0.00	504,576.00	0.00	0.00	0.00	0.00	0.00	504,576.00
PUERTO RICO	5	0.00	0.00	5,788.54	68.00	0.00	1,270.00	2,999,265.63	787.10	7,913.64
VIRGIN ISLANDS	3	0.00	0.00	45.15	0.00	0.00	525.94	3,382,470.00	0.00	571.09
GRAND TOTAL	910	81,377,757.93	714,161.70	3,284,521.65	1,001,082.50	716,283.07	4,742,560.34	1,863,313,405.40	3,545,869.92	95,382,237.11

TABLE 2A - 2002 FISCAL YEAR SUMMARY BY STATES, ASSOCIATED GOVERNMENTS AND POSSESSIONS

STATE	RESERVED FROM PUBLIC DOMAIN		ACQUIRED BY OTHER FEDERAL AGENCY		DEVISE OR GIFT	PURCHASED		AGREEMENT EASEMENT OR LEASE	TOTAL ACRES	
	SOLE OR PRIMARY	SECONDARY	SOLE OR PRIMARY	SECONDARY		ACRES	COST (\$)			
ALABAMA	4	0.00	0.00	0.00	0.00	1,301.65	2,370,700.00	0.00	1,301.65	
ALASKA	8	0.00	0.00	0.00	33,805.67	923.64	1,005,260.00	.11	34,730.17	
ARIZONA	1	0.00	0.00	0.00	0.00	0.00	0.00	7,030.72	7,030.72	
ARKANSAS	3	0.00	0.00	0.00	0.00	1,840.00	2,742,585.00	(131.26)	1,840.00	
CALIFORNIA	7	0.00	0.00	0.00	61.17	740.20	3,757,768.66	1,303.12	2,104.49	
COLORADO	3	0.00	0.00	0.00	0.00	611.61	191,000.00	(511.79)	711.11	
CONNECTICUT	1	0.00	0.00	0.00	0.00	36.30	491,850.00	0.00	36.30	
DELAWARE	1	0.00	0.00	0.00	0.00	108.45	835,000.00	0.00	108.45	
FLORIDA	5	0.00	0.00	0.00	(107.44)	105.87	8,667,325.00	0.00	(1.57)	
IDAHO	1	0.00	0.00	0.00	0.00	148.90	203,000.00	0.00	148.90	
ILLINOIS	3	0.00	0.00	0.00	0.00	1,040.50	592,700.00	0.00	1,040.50	
INDIANA	1	0.00	0.00	0.00	0.00	18.42	12,300.00	0.00	18.42	
IOWA	9	0.00	0.00	0.00	0.00	2,308.78	4,236,863.04	0.00	2,308.78	
LOUISIANA	9	0.00	0.00	0.00	0.00	14,728.20	7,345,740.00	2,280.00	17,860.71	
MAINE	3	0.00	0.00	0.00	0.00	3,329.64	1,470,236.35	60.34	3,389.98	
MARYLAND	2	0.00	0.00	0.00	0.00	238.51	926,396.62	.27	238.78	
MASSACHUSETTS	3	0.00	0.00	0.00	0.00	167.12	1,705,957.00	0.00	167.12	
MICHIGAN	1	0.00	0.00	0.00	0.00	(279.02)	0.00	0.00	(279.02)	
MINNESOTA	23	0.00	0.00	0.00	20.74	2,287.02	2,179,126.32	1,637.20	3,944.96	
MISSISSIPPI	7	0.00	0.00	0.00	80.00	921.41	1,454,451.00	0.00	1,001.41	
MONTANA	15	0.00	0.00	0.00	7.85	3,109.00	1,518,400.00	15,661.73	18,778.58	
NEBRASKA	4	0.00	0.00	(159.30)	163.00	543.22	453,900.00	(553.00)	546.92	
NEVADA	3	0.00	0.00	0.00	0.00	1,971.86	2,060,832.00	0.00	1,971.86	
NEW HAMPSHIRE	1	0.00	0.00	0.00	0.00	8,204.30	3,682,371.00	0.00	8,204.30	
NEW JERSEY	3	0.00	0.00	0.00	46.29	445.29	5,983,089.33	.25	491.83	
NEW YORK	1	0.00	0.00	0.00	0.00	74.79	69,495.00	0.00	74.79	
NORTH CAROLINA	2	0.00	0.00	0.00	0.00	1,297.90	1,112,180.00	(3,930.08)	1,297.90	
NORTH DAKOTA	19	0.00	0.00	0.00	0.00	625.02	336,760.00	34,348.88	34,991.90	
OHIO	1	0.00	0.00	0.00	0.00	0.00	0.00	.05	.05	
OKLAHOMA	2	0.00	0.00	0.00	0.00	1,108.35	880,815.00	0.00	1,108.35	
OREGON	2	0.00	0.00	0.00	0.00	139.83	253,000.00	0.00	139.83	
RHODE ISLAND	2	0.00	0.00	0.00	0.00	26.70	1,700,000.00	0.00	26.70	
SOUTH CAROLINA	1	0.00	0.00	0.00	0.00	510.67	1,163,965.00	0.00	510.67	
SOUTH DAKOTA	34	0.00	0.00	0.00	1,560.36	941.63	622,466.50	59,866.02	62,426.01	
TENNESSEE	2	0.00	0.00	0.00	0.00	1,497.99	2,612,500.00	0.00	5,046.99	
TEXAS	6	0.00	0.00	160.00	529.55	2,692.33	1,840,108.25	680.08	4,061.96	
UTAH	2	0.00	0.00	0.00	0.00	0.00	0.00	0.00	0.00	
VERMONT	1	0.00	0.00	0.00	0.00	263.44	227,500.00	0.00	263.44	
VIRGINIA	2	0.00	0.00	0.00	0.00	484.54	4,833,984.00	0.00	484.54	
WASHINGTON	5	0.00	0.00	0.00	19.50	941.29	3,341,000.00	80.30	1,041.09	
WEST VIRGINIA	1	0.00	0.00	0.00	0.00	11,961.43	16,000,000.00	0.00	11,961.43	
WISCONSIN	8	0.00	0.00	0.00	0.00	596.19	1,699,888.94	0.00	596.19	
WYOMING	2	1,742.76	0.00	170.00	0.00	0.00	0.00	320.00	2,232.76	
VIRGIN ISLANDS	1	0.00	0.00	0.00	0.00	.82	30,100.00	0.00	.82	
GRAND TOTAL	215	1,742.76	0.00	170.70	0.00	36,186.69	68,013.79	90,610,594.01	118,142.94	233,960.77

TABLE 3 - NATIONAL WILDLIFE REFUGES

STATE AND UNIT	RESERVED FROM PUBLIC DOMAIN		ACQUIRED BY OTHER FEDERAL AGENCY		DEVISE OR GIFT	PURCHASED		AGREEMENT EASEMENT OR LEASE	TOTAL ACRES
	SOLE OR PRIMARY	SECONDARY	SOLE OR PRIMARY	SECONDARY		ACRES	COST (\$)		
ALABAMA									
BON SECOUR	0.00	0.00	0.00	0.00	135.05	6,087.59	21,093,794.00	575.00	6,797.64
CAHABA RIVER	0.00	0.00	0.00	0.00	0.00	1,120.00	2,103,000.00	0.00	1,120.00
CHOCTAW	0.00	0.00	0.00	E 4,218.00	0.00	0.00	0.00	0.00	4,218.00
EUFALULA (1)	0.00	0.00	0.00	E 7,929.00	0.00	24.19	80,000.00	0.00	7,953.19
FERN CAVE	0.00	0.00	0.00	0.00	0.00	199.23	110,000.00	0.00	199.23
FSA INTEREST AL ** *	0.00	0.00	0.00	0.00	0.00	0.00	0.00	742.69	742.69
GRAND BAY (27)	0.00	0.00	0.00	0.00	895.86	1,822.00	710,613.00	0.00	2,717.86
KEY CAVE	0.00	0.00	0.00	0.00	0.00	1,060.00	0.00	0.00	1,060.00
SAUTA CAVE	0.00	0.00	0.00	0.00	0.00	264.00	575,000.00	0.00	264.00
WATERCRESS DARTER	0.00	0.00	0.00	0.00	0.00	24.52	230,850.00	0.00	24.52
WHEELER	0.00	0.00	8,322.98	T 25,674.62	183.68	249.38	149,700.00	0.00	34,430.66
STATE TOTAL 10	0.00	0.00	8,322.98	37,821.62	1,214.59	10,850.91	25,052,957.00	1,317.69	59,527.79
ALASKA									
ALASKA MARITIME	3,361,307.44	N 65,695.00	0.00	0.00	0.00	11,035.02	7,677,891.80	27,209.33	3,465,246.79
ALASKA PENINSULA	3,456,905.00	0.00	0.00	0.00	34,320.12	43,184.99	209,100.00	.34	3,534,410.45
ARCTIC	19,263,110.00	LM 0.00	0.00	0.00	0.00	22,812.00	0.00	.40	19,285,922.40
BECHARDF	1,200,000.00	0.00	0.00	0.00	0.00	17.75	204,300.00	0.00	1,200,017.75
INNOKO	3,850,000.00	0.00	0.00	0.00	0.00	319.99	196,500.00	1.22	3,850,321.21
IZEMBOK	302,201.00	N 893.00	0.00	0.00	7,981.78	0.00	0.00	0.00	311,075.78
KANUTI	1,430,000.00	0.00	0.00	0.00	0.00	159.91	68,000.00	0.00	1,430,159.91
KENAI	1,904,472.00	0.00	0.00	0.00	0.00	3,675.90	7,319,299.96	30.33	1,908,178.23
KODIAK	1,656,169.40	0.00	0.00	0.00	883.33	175,339.06	105,817,995.84	101,000.24	1,933,392.03
KOYUKUK	3,550,000.00	0.00	0.00	0.00	0.00	0.00	0.00	.53	3,550,000.53
NOWITNA	1,560,000.00	0.00	0.00	0.00	0.00	0.00	0.00	0.00	1,560,000.00
SELAWIK	2,150,000.00	0.00	0.00	0.00	0.00	0.00	0.00	2.01	2,150,002.01
TETLIN	700,000.00	0.00	0.00	0.00	0.00	5.00	15,500.00	53.54	700,058.54
TOGIAK	4,097,430.00	0.00	0.00	0.00	0.00	1,309.66	1,707,000.00	1.28	4,098,740.94
YUKON DELTA	19,131,581.00	BIA 63.00	0.00	0.00	0.00	17,093.00	0.00	17,337.48	19,166,094.48
YUKON FLATS	8,630,000.00	0.00	0.00	0.00	0.00	399.85	176,000.00	.53	8,630,400.38
STATE TOTAL 16	76,243,175.84	66,651.00	0.00	0.00	43,185.23	275,352.13	123,391,587.60	145,657.23	76,774,021.43
ARIZONA									
BILL WILLIAMS RIVER	2,781.00	R 943.07	0.00	R 756.00	0.00	1,574.69	1,600,000.00	0.00	6,054.76
BUENOS AIRES	0.00	0.00	0.00	0.00	0.00	116,312.99	13,703,291.00	1,462.77	117,775.76
CABEZA PRIETA	860,000.00	0.00	0.00	0.00	0.00	41.32	18,300.00	0.00	860,041.32
CIBOLA (2)	3,577.92	0.00	4,212.93	R 623.38	0.00	191.81	382,000.00	0.00	8,606.04
HAVASU (2)	10,004.54	R 10,418.30	0.00	R 9,816.98	0.00	40.00	8,000.00	0.00	30,279.82
IMPERIAL (2)	0.00	R 15,861.27	0.00	R 1,304.87	0.00	643.62	201,724.00	0.00	17,809.76
KOFA	665,400.00	0.00	0.00	0.00	0.00	1,080.00	396,000.00	0.00	666,480.00
LESLIE CANYON	0.00	0.00	0.00	0.00	1,200.00	1,564.76	250,000.00	7,030.72	9,795.48
SAN BERNARDINO	0.00	0.00	0.00	0.00	0.00	2,367.87	830,600.00	.70	2,368.57
STATE TOTAL 9	1,541,763.46	27,222.64	4,212.93	12,501.23	1,200.00	123,817.06	17,389,915.00	8,494.19	1,719,211.51
ARKANSAS									
BALD KNOB	0.00	0.00	0.00	0.00	0.00	14,759.95	9,182,000.00	0.00	14,759.95
BIG LAKE	8,875.60	0.00	1,597.34	0.00	0.00	562.91	31,854.69	.25	11,036.10
CACHE RIVER	0.00	0.00	6,091.19	0.00	787.12	50,080.92	37,419,678.42	0.00	56,959.23
FELSENTHAL	0.00	0.00	64,813.34	0.00	0.00	88.80	100,000.00	0.00	64,902.14
FSA INTEREST AR ** *	0.00	0.00	3,161.47	0.00	0.00	0.00	0.00	297.20	3,458.67
HOLLA BEND	0.00	0.00	4,068.00	0.00	28.85	2,201.45	339,903.00	.73	6,299.03
LOGAN CAVE	0.00	0.00	0.00	0.00	0.00	123.59	109,156.00	0.00	123.59
OVERFLOW	0.00	0.00	0.00	0.00	0.00	12,962.89	10,300,520.50	0.00	12,962.89
POND CREEK	0.00	0.00	0.00	E 700.00	1,933.11	24,182.70	0.00	0.00	26,815.81

TABLE 3 - NATIONAL WILDLIFE REFUGES

STATE AND UNIT	RESERVED FROM PUBLIC DOMAIN		ACQUIRED BY OTHER FEDERAL AGENCY		DEVISE OR GIFT	PURCHASED		AGREEMENT EASEMENT OR LEASE	TOTAL ACRES
	SOLE OR PRIMARY	SECONDARY	SOLE OR PRIMARY	SECONDARY		ACRES	COST (\$)		
ARKANSAS WAPANOCCA	0.00	0.00	0.00	0.00	0.00	5,484.17	1,351,416.00	0.00	5,484.17
WHITE RIVER	6.00	0.00	84,243.02	E 45.80	1,092.12	72,614.56	5,464,193.37	413.22	158,414.72
STATE TOTAL 10	8,881.60	0.00	163,974.36	745.80	3,841.20	183,061.94	64,298,701.98	711.40	361,216.30
CALIFORNIA ANTIOCH DUNES	0.00	0.00	0.00	0.00	0.00	55.38	2,135,000.00	0.00	55.38
BITTER CREEK	0.00	0.00	0.00	0.00	40.00	14,056.70	4,779,600.00	0.00	14,096.70
BLUE RIDGE	0.00	0.00	0.00	0.00	0.00	897.08	642,500.00	0.00	897.08
BUTTE SINK	0.00	0.00	0.00	0.00	0.00	732.86	3,850,700.00	10,310.64	11,043.50
CASTLE ROCK	0.00	0.00	0.00	0.00	0.00	13.89	41,250.00	0.00	13.89
CIBOLA (3) *	1,255.00	0.00	2,094.52	0.00	600.00	0.00	0.00	297.00	4,246.52
CLEAR LAKE	0.00	R 33,440.00	13,020.07	0.00	0.00	0.00	0.00	0.00	46,460.07
COACHELLA VALLEY	0.00	0.00	0.00	0.00	1,029.51	2,548.10	9,313,908.77	0.00	3,577.61
COLUSA	0.00	0.00	0.00	0.00	0.00	4,039.71	291,280.85	.27	4,039.98
DELEVAN	0.00	0.00	0.00	0.00	0.00	5,796.54	2,345,739.00	0.00	5,796.54
DON EDWARDS SAN FRAN. BAY	0.00	0.00	37.26	0.00	449.34	19,601.16	35,716,134.00	2,301.98	22,389.74
ELLICOTT SLOUGH	0.00	0.00	0.00	0.00	0.00	164.44	971,000.00	35.11	199.55
FARALLON	91.00	CG 120.00	0.00	0.00	0.00	0.00	0.00	0.00	211.00
FSA INTEREST CA ** *	0.00	0.00	80.00	0.00	0.00	0.00	0.00	0.00	80.00
GRASSLANDS	0.00	0.00	0.00	0.00	0.00	13,064.85	13,811,228.00	67,479.07	80,543.92
GUADALUPE-NIPOMO DUNES	0.00	0.00	0.00	0.00	2,553.00	0.00	0.00	0.00	2,553.00
HAVASU (3) *	10.00	R 4,160.23	0.00	R 3,065.11	0.00	0.00	0.00	0.00	7,235.34
HOPPER MOUNTAIN	0.00	0.00	0.00	0.00	0.00	2,471.00	640,000.00	0.00	2,471.00
HUMBOLDT BAY	0.00	CG 1.00	0.00	0.00	485.48	2,425.24	5,244,610.00	0.00	2,911.72
IMPERIAL (3) *	0.00	R 6,309.05	0.00	R 1,649.14	0.00	0.00	0.00	0.00	7,958.19
KERN	0.00	0.00	0.00	0.00	0.00	10,618.17	579,912.00	0.00	10,618.17
LOWER KLAMATH (4)	39,315.72	0.00	0.00	0.00	447.89	4,530.53	3,390,123.00	0.00	44,294.14
MARIN ISLANDS	0.00	0.00	0.00	0.00	102.59	28.70	1,010,000.00	0.00	131.29
MERCED	0.00	0.00	0.00	0.00	0.00	3,803.82	2,180,000.00	1.76	3,805.58
MODOC	40.00	0.00	0.00	0.00	310.00	6,670.62	1,548,854.19	.61	7,021.23
NORTH CENTRAL VALLEY	0.00	0.00	0.00	0.00	0.00	586.63	1,565,531.00	6,543.76	7,130.39
PIXLEY	0.00	0.00	4,521.05	0.00	170.00	1,693.53	1,339,998.00	4.55	6,389.13
SACRAMENTO	0.00	0.00	0.00	0.00	0.00	10,783.34	162,998.00	0.00	10,783.34
SACRAMENTO RIVER	0.00	0.00	0.00	0.00	54.23	10,795.08	30,825,571.65	6,680.99	17,530.30
SALINAS RIVER	0.00	0.00	363.61	0.00	0.00	0.00	0.00	3.82	367.43
SAN DIEGO	0.00	0.00	88.00	0.00	2,371.16	5,352.06	21,181,920.00	2,201.01	10,012.23
SAN JOAQUIN RIVER	0.00	0.00	0.00	0.00	0.00	6,776.49	21,345,808.00	2,946.97	9,723.46
SAN LUIS	8.00	0.00	14,760.00	0.00	0.00	7,422.41	2,171,055.00	703.00	22,893.41
SAN PABLO BAY	0.00	0.00	0.00	0.00	248.72	1,741.00	6,742,600.00	11,200.00	13,189.72
SEAL BEACH	0.00	0.00	0.00	N 852.17	0.00	0.00	0.00	58.54	910.71
SONNY BONO SALTON SEA	0.00	R 23,424.58	360.98	0.00	0.00	9,342.14	294,461.80	4,531.17	37,658.87
STONE LAKES	0.00	0.00	0.00	0.00	510.27	627.99	4,113,089.00	1,705.56	2,843.82
SUTTER	0.00	0.00	0.00	0.00	0.00	2,590.16	291,281.80	0.00	2,590.16
SWEETWATER MARSH	0.00	0.00	0.00	0.00	315.80	0.00	0.00	0.00	315.80
TIJUANA SLOUGH	0.00	0.00	0.00	N 551.42	0.00	406.08	7,655,000.00	65.00	1,022.50
TULE LAKE	39,103.37	0.00	0.00	0.00	0.00	9.37	0.00	3.84	39,116.58
WILLOW CREEK-LURLINE	0.00	0.00	0.00	0.00	0.00	0.00	0.00	5,467.50	5,467.50
STATE TOTAL 38	79,823.09	67,454.86	35,325.49	6,117.84	9,687.99	149,645.07	186,181,154.06	122,542.15	470,596.49
COLORADO ALAMOSA	86.29	0.00	816.40	0.00	0.00	10,266.42	1,590,463.16	0.00	11,169.11
ARAPAHO	4,792.54	0.00	0.00	0.00	0.00	18,451.33	4,938,286.00	0.00	23,243.87
BROWNS PARK	6,794.30	0.00	0.00	0.00	0.00	5,355.53	642,976.00	1,305.47	13,455.30
COLORADO RIVER (45) *	0.00	0.00	17.64	0.00	0.00	0.00	0.00	161.31	178.95

TABLE 3 - NATIONAL WILDLIFE REFUGES

STATE AND UNIT	RESERVED FROM PUBLIC DOMAIN		ACQUIRED BY OTHER FEDERAL AGENCY		DEVISE OR GIFT	PURCHASED		AGREEMENT EASEMENT OR LEASE	TOTAL ACRES
	SOLE OR PRIMARY	SECONDARY	SOLE OR PRIMARY	SECONDARY		ACRES	COST (\$)		
COLORADO									
FSA INTEREST CO ** *	0.00	0.00	0.00	0.00	0.00	0.00	0.00	296.00	296.00
MONTE VISTA	800.00	0.00	0.00	0.00	83.33	13,950.66	2,241,750.00	0.00	14,833.99
ROCKY MOUNTAIN ARSENAI	0.00	0.00	0.00	E 17,000.00	0.00	0.00	0.00	0.00	17,000.00
TWO PONDS	0.00	0.00	0.00	0.00	7.10	64.94	3,946,103.20	0.00	72.04
STATE TOTAL 6	12,473.13	0.00	834.04	17,000.00	90.43	48,088.88	13,359,578.36	1,762.78	80,249.26
CONNECTICUT									
STEWART B. MCKINNEY	0.00	0.00	0.00	CG 4.90	243.79	621.93	15,753,590.00	1.72	872.34
STATE TOTAL 1	0.00	0.00	0.00	4.90	243.79	621.93	15,753,590.00	1.72	872.34
DELAWARE									
BOMBAY HOOK	0.00	0.00	541.50	0.00	0.00	15,436.26	1,637,288.60	80.00	16,057.76
FSA INTEREST DE ** *	0.00	0.00	0.00	0.00	0.00	0.00	0.00	2.60	2.60
PRIME HOOK	0.00	0.00	0.00	0.00	29.60	9,165.90	6,219,464.16	870.59	10,066.09
STATE TOTAL 2	0.00	0.00	541.50	0.00	29.60	24,602.16	7,856,752.76	953.19	26,126.45
FLORIDA									
ARCHIE CARR	0.00	0.00	1.42	0.00	76.99	42.64	11,778,928.00	112.98	234.03
ARTHUR R. MARSHALL	0.00	0.00	0.00	0.00	0.00	2,549.77	118,511.97	143,237.60	145,787.37
CALOOSAATCHEE	40.00	0.00	0.00	0.00	0.00	0.00	0.00	0.00	40.00
CEDAR KEYS	378.61	0.00	0.00	0.00	0.00	342.54	681,190.00	170.00	891.15
CHASSAHOVITZKA	320.56	0.00	0.00	0.00	0.00	30,522.35	496,746.12	0.00	30,842.91
CROCODILE LAKE	0.00	0.00	0.00	0.00	40.63	6,521.65	13,092,844.00	125.76	6,688.04
CRYSTAL RIVER	0.00	0.00	0.00	0.00	0.00	80.13	1,132,180.00	0.00	80.13
EGMONT KEY	528.30	0.00	0.00	0.00	0.00	0.00	0.00	0.00	328.30
FLORIDA PANTHER	0.00	0.00	0.00	0.00	594.00	25,935.04	10,232,916.68	0.00	26,529.04
FSA INTEREST FL ** *	0.00	0.00	241.74	0.00	0.00	0.00	0.00	2,881.79	3,123.53
GREAT WHITE HERON	770.40	0.00	264.95	0.00	283.24	5,181.99	3,158,327.77	186,287.05	192,787.63
HOBE SOUND	0.00	0.00	0.00	0.00	1,020.94	4.28	18,000.00	8.50	1,033.72
ISLAND BAY	20.24	0.00	0.00	0.00	0.00	0.00	0.00	0.00	20.24
J. N. DING DARLING	407.02	0.00	0.00	0.00	366.20	4,440.42	4,826,381.50	1,174.64	6,388.28
KEY WEST	1,865.17	CG 154.00	0.00	0.00	0.00	0.00	0.00	206,289.00	208,308.17
LAKE WALES RIDGE	0.00	0.00	0.00	0.00	0.00	1,840.40	3,291,600.00	0.00	1,840.40
LAKE WOODRUFF	0.00	0.00	7.00	0.00	642.66	18,502.36	1,404,690.75	2,407.00	21,559.02
LOWER SUWANNEE	0.00	0.00	0.00	0.00	75.00	49,124.38	13,652,060.00	1,831.14	51,030.52
MATLACHA PASS	277.61	0.00	0.00	0.00	115.03	0.00	0.00	0.00	392.64
MERRITT ISLAND	0.00	0.00	0.00	NA 138,262.70	0.00	925.70	1,335,689.00	1.00	139,189.40
NATIONAL KEY DEER	52.78	0.00	0.00	0.00	805.85	7,836.57	27,145,058.41	257.11	8,952.31
OKEFENOKEE (1)	0.00	0.00	0.00	0.00	0.00	3,678.14	52,636.00	46.34	3,724.48
PASSAGE KEY	36.37	0.00	0.00	0.00	0.00	0.00	0.00	27.50	63.87
PELICAN ISLAND	43.00	0.00	0.00	0.00	0.00	345.63	22,029,210.00	4,987.30	5,375.93
PINE ISLAND	175.17	0.00	0.00	0.00	0.00	427.07	2,434,000.00	0.00	602.24
PINELLAS	0.00	0.00	0.00	0.00	0.00	17.35	23,000.00	377.00	394.35
ST. JOHNS	0.00	0.00	0.00	0.00	2.50	6,254.95	2,878,323.64	0.00	6,257.45
ST. MARKS	93.20	0.00	31,709.49	0.00	363.64	35,054.45	1,743,811.61	402.29	67,623.07
ST. VINCENT	45.33	0.00	0.00	0.00	0.00	12,444.60	2,035,000.00	0.00	12,489.93
TEN THOUSAND ISLANDS	0.00	0.00	0.00	0.00	0.00	35,000.00	0.00	33.60	35,033.60
STATE TOTAL 29	4,853.76	154.00	32,224.60	138,262.70	4,386.68	247,072.41	123,561,105.45	550,657.60	977,611.75
GEORGIA									
BANKS LAKE	0.00	0.00	490.00	0.00	0.00	3,069.00	356,000.00	0.00	3,559.00
BLACKBEARD ISLAND	0.00	0.00	4,658.64	0.00	0.00	959.00	0.00	0.00	5,617.64
BOND SWAMP	0.00	0.00	0.00	0.00	0.00	5,490.25	2,758,250.00	0.00	5,490.25
EUFAULA (5) *	0.00	0.00	0.00	E 3,231.00	0.00	0.00	0.00	0.00	3,231.00
FSA INTEREST GA ** *	0.00	0.00	886.38	0.00	0.00	0.00	0.00	3,909.19	4,795.57

TABLE 3 - NATIONAL WILDLIFE REFUGES

STATE AND UNIT	RESERVED FROM PUBLIC DOMAIN		ACQUIRED BY OTHER FEDERAL AGENCY		DEVISE OR GIFT	PURCHASED		AGREEMENT EASEMENT OR LEASE	TOTAL ACRES
	SOLE OR PRIMARY	SECONDARY	SOLE OR PRIMARY	SECONDARY		ACRES	COST (\$)		
GEORGIA									
HARRIS NECK	0.00	0.00	2,686.94	0.00	0.00	66.41	450,000.00	70.57	2,823.92
OKEFENOKEE (6) *	0.00	0.00	1,860.44	0.00	15,403.63	374,137.92	1,780,185.12	0.00	391,401.99
PIEDMONT	0.00	0.00	24,238.22	0.00	0.00	10,717.46	44,000.00	11.30	34,966.98
SAVANNAH (7)	0.00	0.00	4,015.04	0.00	0.00	9,280.17	3,321,852.40	28.27	13,323.48
WASSAW	0.00	0.00	0.00	0.00	10,049.87	0.00	0.00	20.00	10,069.87
WOLF ISLAND	0.00	0.00	538.00	0.00	0.00	4,587.82	120,813.52	0.00	5,125.82
STATE TOTAL 8	0.00	0.00	39,373.66	3,231.00	25,453.50	408,308.03	8,831,101.04	4,039.33	480,405.52
HAWAII									
HAKALAU FOREST	0.00	0.00	0.00	0.00	0.00	38,005.12	26,178,265.00	25.32	38,030.44
HAWALEI	0.00	0.00	0.00	0.00	0.00	917.42	1,289,080.60	0.00	917.42
HAWAIIAN ISLANDS	254,418.10	0.00	0.00	0.00	0.00	0.00	0.00	0.00	254,418.10
HULEIA	0.00	0.00	0.00	0.00	0.00	240.17	327,625.00	.94	241.11
JAMES CAMPBELL	0.00	0.00	0.00	0.00	0.00	0.00	0.00	165.51	165.51
KAKAHAIA	0.00	0.00	0.00	0.00	0.00	44.61	684,550.00	0.00	44.61
KEALIA POND	0.00	0.00	0.00	0.00	0.00	0.00	0.00	691.56	691.56
KILAUEA POINT	0.00	0.00	31.00	0.00	91.38	59.48	6,475,000.00	16.82	198.68
KAHU FOREST	0.00	0.00	0.00	0.00	0.00	4,524.66	3,620,000.00	44.90	4,569.56
PEARL HARBOR	0.00	0.00	37.37	61.15	0.00	0.00	0.00	0.00	98.52
STATE TOTAL 10	254,418.10	0.00	68.37	61.15	91.38	43,791.46	38,574,518.60	945.05	299,375.51
IDAHO									
BEAR LAKE	16,977.61	0.00	0.00	0.00	0.00	1,107.97	339,879.30	0.00	18,085.58
CAMAS	0.00	0.00	0.00	0.00	0.00	10,578.34	202,700.84	0.00	10,578.34
DEER FLAT (4)	1,007.96	9,993.28	0.00	0.00	21.26	242.89	26,415.50	0.00	11,265.39
FSA INTEREST ID ** *	0.00	0.00	998.60	0.00	0.00	0.00	0.00	112.00	1,110.60
GRAYS LAKE	80.00	0.00	0.00	0.00	160.00	3,903.93	1,833,100.00	15,421.15	19,565.08
KOOTENAI	0.00	0.00	0.00	0.00	0.00	2,774.15	708,100.00	.14	2,774.29
MINIDOKA	2,863.93	16,764.87	0.00	1,070.32	0.00	0.00	0.00	2.49	20,701.61
STATE TOTAL 6	20,929.50	26,758.15	998.60	1,070.32	181.26	18,607.28	3,110,195.64	15,535.78	84,080.89
ILLINOIS									
CHALTAUQUA	0.00	0.00	0.00	0.00	1,708.54	4,488.41	30,592.80	248.62	6,445.57
CRAB ORCHARD	0.00	0.00	42,507.58	0.00	0.00	1,380.94	436,103.50	0.00	43,888.52
CYPRESS CREEK	0.00	0.00	0.00	0.00	0.00	15,099.47	11,233,328.20	0.00	15,099.47
EMIGON	0.00	0.00	0.00	0.00	0.00	2,154.94	3,145,400.00	0.00	2,154.94
FSA INTEREST IL ** *	0.00	0.00	335.40	0.00	0.00	0.00	0.00	0.00	335.40
GREAT RIVER (8)	0.00	0.00	0.00	5,490.81	59.95	1,559.87	353,202.72	0.00	7,110.63
MEREDOSIA	0.00	0.00	0.00	0.00	2,141.49	1,259.31	1,528,790.00	0.00	3,400.80
MIDDLE MISSISSIPPI RIVER (8)	0.00	0.00	0.00	0.00	0.00	2,237.53	399,795.00	0.00	2,237.53
PORT LOUISA (19)	0.00	0.00	0.00	1,466.00	0.00	4.60	11,500.00	.29	1,470.89
TWO RIVERS (8)	0.00	0.00	0.00	7,017.00	2.31	853.17	462,343.75	160.72	8,033.20
UPPER MISSISSIPPI RIVER (9)	65.15	0.00	322.66	20,120.00	0.00	2,924.73	48,619.97	.19	23,432.73
STATE TOTAL 10	65.15	0.00	43,165.64	34,093.81	3,912.29	31,962.97	17,449,675.94	409.82	113,609.68
INDIANA									
BIG OAKS	0.00	0.00	0.00	51,000.00	0.00	0.00	0.00	0.00	51,000.00
FSA INTEREST IN ** *	0.00	0.00	219.03	0.00	0.00	0.00	0.00	0.00	219.03
MUSCATATUCK	0.00	0.00	0.00	0.00	78.23	7,723.99	3,612,837.72	0.00	7,802.22
PATOKA RIVER	0.00	0.00	0.00	0.00	334.35	5,257.89	4,293,354.88	0.00	5,592.24
STATE TOTAL 3	0.00	0.00	219.03	51,000.00	412.58	12,981.88	7,906,192.60	0.00	64,613.49
IOWA									
DESOTO (10)	0.00	0.00	0.00	0.00	0.00	3,499.16	735,409.28	3.61	3,502.77
DRIFTLESS AREA	0.00	0.00	0.00	0.00	0.00	776.84	429,718.50	0.00	776.84

TABLE 3 - NATIONAL WILDLIFE REFUGES

STATE AND UNIT	RESERVED FROM PUBLIC DOMAIN		ACQUIRED BY OTHER FEDERAL AGENCY		DEVISE OR GIFT	PURCHASED		AGREEMENT EASEMENT OR LEASE	TOTAL ACRES
	SOLE OR PRIMARY	SECONDARY	SOLE OR PRIMARY	SECONDARY		ACRES	COST (\$)		
IOWA									
NEAL SMITH	0.00	0.00	0.00	0.00	0.00	5,366.35	7,502,780.00	0.00	5,366.35
NORTHERN TALLGRASS PRAIRIE (47)	0.00	0.00	0.00	0.00	0.00	160.00	176,000.00	0.00	160.00
PORT LOUISA (11)*	0.00	0.00	0.00	E 10,423.94	80.00	12,119.43	2,680,549.54	0.00	22,623.37
UNION SLOUGH	0.00	0.00	0.00	0.00	0.00	2,845.24	210,407.69	70.70	2,915.94
UPPER MISSISSIPPI RIVER (13)*	333.66	0.00	0.00	E 30,315.00	.57	20,389.98	409,867.96	0.00	51,039.21
STATE TOTAL	5	333.66	0.00	40,738.94	80.57	45,157.00	12,144,732.97	74.31	86,384.48
KANSAS									
FLINT HILLS	0.00	0.00	0.00	E 18,463.21	0.00	0.00	0.00	.15	18,463.36
FSA INTEREST KS ** *	0.00	0.00	116.50	0.00	0.00	0.00	0.00	0.00	116.50
KIRWIN	0.00	0.00	0.00	R 10,778.00	0.00	0.00	0.00	0.00	10,778.00
MARAI DES CYGNES	0.00	0.00	0.00	0.00	0.00	7,303.34	3,113,781.40	0.00	7,303.34
QUIVIRA	0.00	0.00	0.00	0.00	199.20	21,820.10	2,059,238.00	0.00	22,019.30
STATE TOTAL	4	0.00	116.50	29,241.21	199.20	29,123.44	5,173,019.40	.15	58,680.50
KENTUCKY									
CLARKS RIVER	0.00	0.00	0.00	0.00	0.00	6,613.61	5,818,751.00	0.00	6,613.61
OHIO RIVER ISLANDS (38)*	0.00	0.00	0.00	0.00	0.00	404.56	288,640.00	0.00	404.56
REELFOOT (14)	0.00	0.00	0.00	0.00	0.00	2,039.64	418,450.15	0.00	2,039.64
STATE TOTAL	2	0.00	0.00	0.00	0.00	9,057.81	6,525,841.15	0.00	9,057.81
LOUISIANA									
ATCHAFALAYA	0.00	0.00	0.00	0.00	0.00	15,255.23	11,065,618.00	0.00	15,255.23
BAYOU COCOORIE	0.00	0.00	0.00	0.00	0.00	13,168.51	7,016,578.00	0.00	13,168.51
BAYOU SAUVAGE	0.00	0.00	0.00	0.00	0.00	22,263.05	10,959,000.00	0.00	22,263.05
BAYOU TECHE	0.00	0.00	0.00	0.00	0.00	9,073.50	2,234,000.00	0.00	9,073.50
BIG BRANCH MARSH	0.00	0.00	0.00	0.00	11,586.54	4,417.25	8,514,174.00	0.00	16,003.79
BLACK BAYOU LAKE	0.00	0.00	0.00	0.00	0.00	2,272.01	5,033,500.00	1,620.00	3,892.01
BOGUE CHITTO (27)	0.00	0.00	0.00	0.00	35.00	28,755.79	13,438,223.85	762.00	29,552.79
BRETON	9,047.00	0.00	0.00	0.00	0.00	0.00	0.00	0.00	9,047.00
CAMERON PRAIRIE	0.00	0.00	0.00	0.00	0.00	9,621.30	5,090,650.00	0.00	9,621.30
CAT ISLAND	0.00	0.00	0.00	0.00	13.40	2,341.51	2,312,779.00	0.00	2,354.91
CATAHOULA	0.00	0.00	0.00	0.00	0.00	14,909.61	2,191,497.25	0.00	14,909.61
D'ARBONNE	0.00	0.00	17,419.63	0.00	0.00	0.00	0.00	0.00	17,419.63
DELTA	1,407.65	E 2,892.30	10,036.42	0.00	0.00	34,462.73	233,324.17	0.00	48,799.10
FSA INTEREST LA ** *	0.00	0.00	8,445.51	0.00	0.00	0.00	0.00	5,580.44	14,025.95
GRAND COTE	0.00	0.00	0.00	0.00	0.00	5,997.00	1,776,000.00	80.00	6,077.00
HANDY BRAKE	0.00	0.00	465.70	0.00	0.00	0.00	0.00	35.00	500.70
LACASSINE	0.00	0.00	22,991.51	0.00	0.00	10,734.75	1,558,256.43	652.51	34,378.77
LAKE OPHELIA	0.00	0.00	13.70	0.00	0.00	17,341.46	7,370,080.00	200.00	17,555.16
MANDALAY	0.00	0.00	0.00	0.00	4,416.00	0.00	0.00	203.00	4,619.00
RED RIVER	0.00	0.00	0.00	0.00	0.00	1,377.14	1,000,000.00	2,480.00	3,857.14
SABINE	0.00	0.00	138,870.15	0.00	0.00	566.66	14,000.51	1,280.00	140,716.81
SHELL KEYS	8.00	0.00	0.00	0.00	0.00	0.00	0.00	0.00	8.00
TENSAS RIVER	0.00	0.00	53,174.58	0.00	526.85	12,498.57	9,356,010.00	195.17	66,395.17
UPPER OUACHITA	0.00	0.00	0.00	0.00	0.00	42,594.98	20,596,936.00	3,265.83	45,860.81
STATE TOTAL	23	10,462.65	2,892.30	251,417.20	0.00	16,577.79	247,651.05	16,353.95	545,354.94
MAINE									
ARDOSTOCK	0.00	0.00	4,458.50	0.00	0.00	196.57	62,120.00	0.00	4,655.07
CROSS ISLAND	0.00	0.00	0.00	0.00	1,538.40	164.70	0.00	0.00	1,703.10
FRANKLIN ISLAND	0.00	0.00	11.94	0.00	0.00	0.00	0.00	0.00	11.94
FSA INTEREST ME ** *	0.00	0.00	394.08	0.00	0.00	0.00	0.00	228.00	622.08
LAKE UMBAGOG (36)*	0.00	0.00	0.00	0.00	24.32	4,341.55	3,736,420.00	0.00	4,365.87
MOOSEHORN	0.00	0.00	6,490.33	0.00	332.84	20,776.96	5,032,399.19	80.52	27,680.45

TABLE 3 - NATIONAL WILDLIFE REFUGES

STATE AND UNIT	RESERVED FROM PUBLIC DOMAIN		ACQUIRED BY OTHER FEDERAL AGENCY		DEVISE OR GIFT	PURCHASED		AGREEMENT EASEMENT OR LEASE	TOTAL ACRES
	SOLE OR PRIMARY	SECONDARY	SOLE OR PRIMARY	SECONDARY		ACRES	COST (\$)		
MAINE									
PETIT MANAN	0.00	0.00	106.42	0.00	1,650.02	3,625.46	5,005,445.00	274.96	5,656.86
POND ISLAND	0.00	0.00	10.00	0.00	0.00	0.00	0.00	0.00	10.00
RACHEL CARSON	0.00	0.00	0.00	0.00	581.11	4,356.03	14,782,906.75	150.54	5,087.68
SEAL ISLAND	0.00	0.00	65.00	0.00	0.00	0.00	0.00	0.00	65.00
SUNKHAZE MEADOWS	0.00	0.00	0.00	0.00	126.30	10,064.00	2,249,950.00	0.00	10,190.30
STATE TOTAL	9	0.00	11,536.27	0.00	4,252.99	43,525.27	30,869,240.94	733.82	60,048.35
MARYLAND									
BLACKWATER	0.00	0.00	0.00	0.00	1,370.73	23,619.14	11,831,764.01	0.00	24,989.87
CHINCOTEAGUE (16)*	0.00	0.00	0.00	0.00	0.00	417.81	13,780.42	0.00	417.81
EASTERN NECK	0.00	0.00	0.00	0.00	0.00	2,286.27	1,606,145.09	0.00	2,286.27
FSA INTEREST MD ** *	0.00	0.00	0.00	0.00	0.00	0.00	0.00	67.94	67.94
MARTIN (16)	0.00	0.00	0.00	0.00	2,569.86	1,853.57	61,027.00	0.00	4,423.43
PATUXENT	0.00	0.00	11,852.10	0.00	0.00	988.83	1,310,786.71	.27	12,841.20
SUSQUEHANNA	0.00	0.00	3.79	0.00	0.00	0.00	0.00	0.00	3.79
STATE TOTAL	5	0.00	11,855.89	0.00	3,940.59	29,165.62	14,823,503.23	68.21	45,030.31
MASSACHUSETTS									
ASSABET RIVER	0.00	0.00	2,229.20	0.00	0.00	0.00	0.00	0.00	2,229.20
GREAT MEADOWS	0.00	0.00	0.00	0.00	284.53	3,399.73	8,909,500.90	27.33	3,711.59
MASHPEE	0.00	0.00	0.00	0.00	3.00	284.40	2,810,000.00	54.25	341.65
MASSASOIT	0.00	0.00	0.00	0.00	0.00	198.11	605,432.00	0.00	198.11
MONOHY	0.00	0.00	2.10	0.00	0.00	2,699.75	149,465.00	0.00	2,701.85
NANTUCKET	0.00	0.00	24.00	0.00	0.00	0.00	0.00	0.00	24.00
NOMANS LAND ISLAND	0.00	0.00	628.00	0.00	0.00	0.00	0.00	0.00	628.00
OXBOW	0.00	0.00	1,547.33	0.00	4.29	125.40	3,410,000.00	0.00	1,677.02
PARKER RIVER	0.00	0.00	1.90	0.00	0.00	4,650.61	537,740.84	0.00	4,652.51
SILVIO O. CONTE (42)*	0.00	0.00	0.00	0.00	3.80	181.89	1,398,210.00	0.00	185.69
THACHER ISLAND	0.00	0.00	22.00	0.00	0.00	0.00	0.00	0.00	22.00
STATE TOTAL	10	0.00	4,454.53	0.00	295.62	11,539.89	17,820,348.74	81.58	16,371.62
MICHIGAN									
DETROIT RIVER	304.47	0.00	0.00	0.00	21.15	0.00	0.00	0.00	325.62
FSA INTEREST MI ** *	0.00	0.00	94.00	0.00	0.00	0.00	0.00	0.00	94.00
HARBOR ISLAND	0.00	0.00	0.00	0.00	0.00	695.00	197,000.00	0.00	695.00
HURON	22.50	0.00	124.35	0.00	0.00	0.00	0.00	0.00	146.85
KIRTLANDS WARBLER	0.00	0.00	0.00	0.00	0.00	6,684.46	3,526,886.40	0.00	6,684.46
MICHIGAN ISLANDS	11.94	CG 121.70	229.70	0.00	234.05	0.00	0.00	0.00	597.39
SENEY	2,660.60	0.00	7,058.59	0.00	0.00	85,525.62	177,178.95	0.00	95,244.81
SHIAWASSEE	0.00	0.00	0.00	0.00	52.21	8,960.54	2,470,375.67	350.00	9,362.75
STATE TOTAL	7	2,999.51	121.70	7,506.64	0.00	307.41	101,865.62	6,371,441.02	113,150.88
MINNESOTA									
AGASSIZ	6.00	0.00	60,091.88	0.00	0.00	954.30	40,226.04	448.75	61,500.93
BIG STONE	0.00	0.00	10,540.43	E 254.20	0.00	725.50	639,200.00	0.00	11,520.13
CRANE MEADOWS	0.00	0.00	0.00	0.00	20.00	1,667.50	1,155,965.00	0.00	1,687.50
FSA INTEREST MN ** *	0.00	0.00	1,783.80	0.00	0.00	0.00	0.00	0.00	1,783.80
HAMDEN SLOUGH	0.00	0.00	0.00	0.00	0.00	3,120.45	1,787,872.00	73.40	3,193.85
MILLE LACS	.60	0.00	0.00	0.00	0.00	0.00	0.00	0.00	.60
MINNESOTA VALLEY	0.00	0.00	364.98	0.00	1,268.51	7,347.20	19,912,153.63	1,703.44	10,684.13
NORTHERN TALLGRASS PRAIRIE (19)*	0.00	0.00	0.00	0.00	0.00	353.40	150,195.00	306.31	659.71
RICE LAKE	0.00	0.00	9,831.57	0.00	0.00	6,640.71	265,529.77	0.00	16,472.28
RYDELL	0.00	0.00	0.00	0.00	2,070.00	0.00	0.00	0.00	2,070.00
SHERBURNE	0.00	0.00	0.00	0.00	0.00	29,607.44	3,273,341.05	0.00	29,607.44
TAMARAC	40.00	0.00	0.00	0.00	0.00	35,151.38	612,159.93	0.00	35,191.38

TABLE 3 - NATIONAL WILDLIFE REFUGES

STATE AND UNIT	RESERVED FROM PUBLIC DOMAIN		ACQUIRED BY OTHER FEDERAL AGENCY		DEVISE OR GIFT	PURCHASED		AGREEMENT EASEMENT OR LEASE	TOTAL ACRES
	SOLE OR PRIMARY	SECONDARY	SOLE OR PRIMARY	SECONDARY		ACRES	COST (\$)		
MINNESOTA UPPER MISSISSIPPI RIVER (18)*	241.58	0.00	0.00	E 15,420.77	140.92	17,772.56	385,404.80	92.97	33,668.80
STATE TOTAL 10	288.18	0.00	82,612.66	15,674.97	3,499.43	103,340.44	28,221,847.22	2,624.87	208,040.55
MISSISSIPPI BOGUE CHITTO (28)*	0.00	0.00	0.00	0.00	0.00	6,949.08	6,695,784.00	0.00	6,949.08
COLDWATER RIVER	0.00	0.00	94.26	0.00	0.00	2,374.10	1,430,450.00	0.00	2,468.36
DAHOMEY	0.00	0.00	0.00	0.00	162.00	8,744.80	4,900,000.00	260.00	9,166.80
FSA INTEREST MS ** *	0.00	0.00	21,755.38	0.00	0.00	0.00	0.00	6,940.71	28,696.09
GRAND BAY (5)*	0.00	0.00	0.00	0.00	4,456.63	2,656.53	2,228,383.00	0.00	7,113.16
HILLSIDE	0.00	0.00	15,383.13	0.00	22.74	3,645.52	2,879,100.00	0.00	19,051.39
MATHEWS BRAKE	0.00	0.00	0.00	0.00	0.00	2,418.74	1,691,446.00	0.00	2,418.74
MISSISSIPPI SANDHILL CRANE	0.00	0.00	0.00	0.00	20.15	18,016.50	21,115,501.00	1,679.28	19,715.93
MORGAN BRAKE	0.00	0.00	0.00	0.00	131.83	7,241.28	4,517,482.20	0.00	7,373.11
NOXUBEE	40.08	0.00	35,343.85	0.00	80.00	11,585.26	145,413.05	0.00	47,049.19
PANTHER SWAMP	0.00	0.00	0.00	E 7,070.45	0.00	27,559.89	15,015,723.00	641.51	35,271.85
ST. CATHERINE CREEK	0.00	0.00	0.00	0.00	0.00	24,429.29	12,925,167.00	502.10	24,931.39
TALLAHATCHIE	0.00	0.00	0.00	0.00	0.00	2,207.00	1,171,000.00	470.00	2,677.00
YAZOO	0.00	0.00	0.00	0.00	0.00	13,022.98	2,760,803.78	0.00	13,022.98
STATE TOTAL 11	40.08	0.00	72,576.62	7,070.45	4,873.35	130,850.97	77,476,253.03	10,493.60	225,905.07
MISSOURI BIG MUDDY	0.00	0.00	442.00	A 1,300.00	0.00	6,403.21	2,267,403.00	1.68	8,146.89
CLARENCE CANNON	0.00	0.00	0.00	0.00	0.00	3,749.98	1,175,364.25	0.00	3,749.98
FSA INTEREST MO ** *	0.00	0.00	1,673.06	0.00	0.00	0.00	0.00	111.62	1,784.68
GREAT RIVER (11)*	0.00	0.00	0.00	0.00	0.00	2,107.93	999,500.00	0.00	2,107.93
MIDDLE MISSISSIPPI RIVER (11)*	0.00	0.00	0.00	0.00	0.00	1,704.17	1,914,805.00	0.00	1,704.17
MINGO	0.00	0.00	0.00	0.00	0.00	21,676.06	317,365.82	69.80	21,745.86
OZARK CAVEFISH	0.00	0.00	0.00	0.00	0.00	41.80	132,000.00	0.00	41.80
PILOT KNOB	0.00	0.00	0.00	0.00	90.00	0.00	0.00	0.00	90.00
SQUAW CREEK	0.00	0.00	3,049.10	0.00	0.00	4,300.96	573,149.19	64.83	7,414.89
SWAN LAKE	0.00	0.00	5,923.42	0.00	0.00	5,569.55	355,194.19	0.00	11,492.97
TWO RIVERS (11)*	0.00	0.00	0.00	E 232.00	0.00	0.00	0.00	0.00	232.00
STATE TOTAL 7	0.00	0.00	11,087.58	1,532.00	90.00	45,553.66	7,734,781.45	267.93	58,511.17
MONTANA BENTON LAKE	12,234.92	0.00	0.00	0.00	0.00	147.64	5,315.00	76.88	12,459.44
BLACK COULEE	640.00	0.00	0.00	0.00	0.00	0.00	0.00	668.88	1,308.88
BLACKFOOT VALLEY	0.00	0.00	0.00	0.00	0.00	0.00	0.00	8,164.36	8,164.36
BOWDOIN	14,796.58	0.00	640.00	0.00	0.00	0.00	0.00	115.39	15,551.97
CHARLES M. RUSSELL	358,196.42	E 380,901.03	8,574.02	E 147,399.11	55.37	10,875.87	2,626,780.00	6,346.50	912,348.32
CREEDMAN COULEE	80.00	0.00	0.00	0.00	0.00	0.00	0.00	2,648.00	2,728.00
FSA INTEREST MT ** *	0.00	0.00	270.62	0.00	0.00	0.00	0.00	240.00	510.62
HAILSTONE	0.00	GS 160.00	0.00	0.00	0.00	0.00	0.00	760.00	920.00
HALFBREED LAKE	0.00	0.00	0.00	0.00	0.00	3,279.02	291,000.00	1,039.22	4,318.24
HEWITT LAKE	0.00	GS 400.00	320.49	0.00	0.00	0.00	0.00	640.43	1,360.92
LAKE MASON	17.59	0.00	6,981.65	0.00	0.00	4,256.60	18,500.00	5,558.68	16,814.52
LAKE THIBADEAU	19.42	0.00	0.00	0.00	0.00	0.00	0.00	3,869.06	3,868.48
LAMESTEER	0.00	0.00	0.00	0.00	0.00	0.00	0.00	800.00	800.00
LEE METCALF	0.00	0.00	0.00	0.00	0.00	2,792.52	868,080.00	0.00	2,792.52
LOST TRAIL	0.00	0.00	0.00	0.00	3,112.00	4,693.20	1,728,205.00	1,029.04	8,834.24
MEDICINE LAKE	1,520.99	0.00	27,419.81	0.00	3.64	2,513.26	25,460.00	26.31	31,484.01
NATIONAL BISON RANGE	0.00	0.00	18,479.50	0.00	0.00	320.34	477,200.00	0.00	18,799.84
NINE-PIPE	0.00	0.00	0.00	0.00	0.00	0.00	0.00	4,027.68	4,027.68
PABLO	0.00	0.00	0.00	0.00	0.00	0.00	0.00	2,541.95	2,541.95

TABLE 3 - NATIONAL WILDLIFE REFUGES

STATE AND UNIT	RESERVED FROM PUBLIC DOMAIN		ACQUIRED BY OTHER FEDERAL AGENCY		DEVISE OR GIFT	PURCHASED		AGREEMENT EASEMENT OR LEASE	TOTAL ACRES	
	SOLE OR PRIMARY	SECONDARY	SOLE OR PRIMARY	SECONDARY		ACRES	COST (\$)			
MONTANA										
RED ROCK LAKES	9,218.31	F 594.28	29,485.58	0.00	340.00	5,961.54	2,658,859.00	6,146.70	51,744.41	
SWAN RIVER	0.00	0.00	0.00	0.00	0.00	1,568.81	901,645.00	0.00	1,568.81	
UL BEND	29,678.22	E 6,897.46	1,299.79	E 7,925.90	0.00	9,688.19	577,280.00	560.00	56,049.56	
WAR HORSE	0.00	0.00	3,192.24	0.00	0.00	0.00	0.00	0.00	3,192.24	
STATE TOTAL	22	426,402.45	388,952.77	96,661.70	155,325.01	3,511.01	46,096.99	10,178,324.00	45,239.08	1,162,189.01
NEBRASKA										
BOYER CHUTE	0.00	0.00	0.00	0.00	1,953.85	1,346.42	3,486,960.92	0.00	3,300.27	
CRESCENT LAKE	265.87	0.00	240.00	0.00	0.00	45,457.99	323,115.00	31.49	45,995.35	
DESOTO (19)*	0.00	0.00	0.00	0.00	0.00	4,324.20	761,275.20	0.00	4,324.20	
FORT NIobrARA	14,778.12	0.00	2,383.91	0.00	8.05	1,962.45	34,309.32	0.00	19,132.53	
FSA INTEREST NE ** *	0.00	0.00	683.70	0.00	0.00	0.00	0.00	1,409.02	2,092.72	
JOHN W. & LOUISE SEIER	0.00	0.00	0.00	0.00	2,400.00	0.00	0.00	0.00	2,400.00	
KARL E. MUNDT (20)*	0.00	0.00	0.00	0.00	19.39	0.00	0.00	0.00	19.39	
NORTH PLATTE	742.89	R 2,684.81	0.00	0.00	0.00	45.53	27,500.00	0.00	3,473.23	
VALENTINE	0.00	0.00	65,114.00	0.00	0.00	6,599.84	78,572.00	1,324.25	73,038.09	
STATE TOTAL	6	15,786.88	2,684.81	68,421.61	0.00	4,381.29	59,736.43	4,711,732.44	2,764.76	153,775.78
NEVADA										
ANAHU ISLAND	247.73	0.00	0.00	0.00	0.00	0.00	0.00	0.00	247.73	
ASH MEADOWS	0.00	0.00	0.00	0.00	0.00	13,359.34	6,462,600.00	382.00	13,741.34	
DESERT	1,588,055.10	0.00	0.00	0.00	3.45	760.00	592,800.00	0.00	1,588,818.55	
FALLON	0.00	R 17,901.94	0.00	0.00	0.00	0.00	0.00	0.00	17,901.94	
MOAPA VALLEY	0.00	0.00	0.00	0.00	0.00	104.26	2,060,000.00	0.00	104.26	
PAHRANAGAT	1,466.39	0.00	0.00	0.00	0.00	3,915.60	500,000.00	.75	5,382.74	
RUBY LAKE	7,565.53	LM 120.00	0.00	0.00	0.00	31,600.57	208,437.25	0.00	39,286.10	
SHELDON (4)	544,276.82	LM 80.00	0.00	0.00	2,535.66	25,983.67	582,502.00	0.00	572,876.15	
STILLWATER	76,799.00	0.00	0.00	0.00	0.00	10,069.53	12,557,539.00	26.41	86,894.94	
STATE TOTAL	9	2,218,410.57	18,101.94	0.00	0.00	2,539.11	85,792.97	22,963,878.25	409.16	2,325,253.75
NEW HAMPSHIRE										
GREAT BAY	0.00	0.00	1,054.00	0.00	0.00	0.00	0.00	28.90	1,082.90	
JOHN HAY	0.00	0.00	0.00	0.00	164.60	0.00	0.00	.30	164.90	
LAKE UMBAGOG (37)	0.00	0.00	0.00	0.00	0.00	12,177.96	9,840,871.00	6.01	12,183.97	
SILVIO D. CONTE (43)*	0.00	0.00	0.00	0.00	0.00	670.82	354,192.96	0.00	670.82	
WAPACK	0.00	0.00	0.00	0.00	1,672.00	0.00	0.00	0.00	1,672.00	
STATE TOTAL	4	0.00	0.00	1,054.00	0.00	1,836.60	12,848.78	10,195,063.96	35.21	15,774.59
NEW JERSEY										
CAPE MAY	0.00	0.00	0.00	0.00	0.00	10,419.58	24,116,335.22	490.80	10,910.38	
EDWIN B. FORSYTHE	0.00	0.00	0.00	0.00	1,153.59	41,624.51	42,585,501.83	2,413.03	45,191.13	
GREAT SWAMP	0.00	0.00	0.00	0.00	2,872.20	4,657.23	16,228,308.05	1.52	7,530.95	
SUPAWNA MEADOWS	0.00	0.00	6.86	C 1.96	0.00	2,885.93	1,297,644.00	0.00	2,894.75	
WALLKILL RIVER (39)*	0.00	0.00	0.00	0.00	0.00	4,669.61	19,986,355.00	0.00	4,669.61	
STATE TOTAL	4	0.00	0.00	6.86	1.96	4,025.79	64,256.86	104,214,144.10	2,905.35	71,196.82
NEW MEXICO										
BITTER LAKE	12,395.71	0.00	0.00	0.00	0.00	12,212.93	843,804.00	0.00	24,608.64	
BOSQUE DEL APACHE	140.00	0.00	0.00	0.00	0.00	56,850.31	125,311.00	200.79	57,191.10	
GRULLA (12)	3,230.55	0.00	0.00	0.00	0.00	0.00	0.00	0.00	3,230.55	
LAS VEGAS	0.00	0.00	0.00	0.00	0.00	8,672.08	2,121,150.00	0.00	8,672.08	
MAXWELL	0.00	0.00	0.00	R 438.52	0.00	2,791.69	423,370.79	468.38	3,698.59	
SAN ANDRES	0.00	LM 57,215.48	0.00	0.00	0.00	0.00	0.00	0.00	57,215.48	
SEVILLETA	0.00	0.00	0.00	0.00	220,200.00	9,411.07	1,545,765.00	62.50	229,673.57	
STATE TOTAL	7	15,766.26	57,215.48	0.00	438.52	220,200.00	89,938.08	5,059,400.79	731.67	384,290.01

TABLE 3 - NATIONAL WILDLIFE REFUGES

STATE AND UNIT	RESERVED FROM PUBLIC DOMAIN		ACQUIRED BY OTHER FEDERAL AGENCY		DEVISE OR GIFT	PURCHASED		AGREEMENT EASEMENT OR LEASE	TOTAL ACRES
	SOLE OR PRIMARY	SECONDARY	SOLE OR PRIMARY	SECONDARY		ACRES	COST (\$)		
NEW YORK									
AMAGANSETT	0.00	0.00	35.84	0.00	0.00	0.00	0.00	0.00	35.84
CONSCIENCE POINT	0.00	0.00	0.00	0.00	60.40	0.00	0.00	0.00	60.40
ELIZABETH A. MORTON	0.00	0.00	0.00	0.00	187.19	0.00	0.00	0.00	187.19
FSA INTEREST NY ** *	0.00	0.00	1,178.45	0.00	0.00	0.00	0.00	1,535.65	2,714.10
IROQUOIS	0.00	0.00	0.00	0.00	0.00	10,824.61	1,281,819.86	3.45	10,828.06
MONTEZUMA	0.00	0.00	0.00	0.00	12.31	8,036.88	2,449,050.01	407.85	8,457.04
OYSTER BAY	0.00	0.00	0.00	0.00	3,204.08	0.00	0.00	0.00	3,204.08
SEATUCK	0.00	0.00	0.00	0.00	209.23	0.00	0.00	0.00	209.23
SHAWANGUNK GRASSLANDS	0.00	0.00	566.53	0.00	0.00	0.00	0.00	0.00	566.53
TARGET ROCK	0.00	0.00	0.00	0.00	80.09	0.00	0.00	0.00	80.09
WALLKILL RIVER (40)	0.00	0.00	0.00	0.00	0.00	147.09	236,960.00	0.00	147.09
WERTHEIM	0.00	0.00	25.95	0.00	1,870.74	672.67	6,377,489.80	0.00	2,569.36
STATE TOTAL 11	0.00	0.00	1,806.77	0.00	5,624.04	19,681.25	10,345,319.67	1,946.95	29,059.01
NORTH CAROLINA									
ALLIGATOR RIVER	0.00	0.00	0.00	0.00	125,359.00	26,836.37	5,657,267.00	0.00	152,195.37
CEDAR ISLAND	0.00	0.00	31.40	0.00	1,966.15	12,484.77	347,171.21	0.00	14,482.32
CURRITUCK	0.00	0.00	0.00	0.00	0.00	4,098.88	6,696,048.00	3,930.76	8,029.64
FSA INTEREST NC ** *	0.00	0.00	565.49	0.00	0.00	0.00	0.00	5,868.55	6,434.04
GREAT DISMAL SWAMP (16)	0.00	0.00	0.00	0.00	10,957.00	15,152.70	5,682,554.47	0.00	26,109.70
MACKAY ISLAND (16)	0.00	0.00	0.00	0.00	841.88	6,421.46	1,046,906.95	0.00	7,263.34
MATTAMUSKEET	0.00	0.00	49,925.05	0.00	0.00	252.04	1,285.35	3.09	50,180.18
PEA ISLAND	0.00	0.00	34.85	CG 11.38	0.00	5,787.97	40,401.86	0.00	5,834.20
PEE DEE	0.00	0.00	0.00	0.00	0.00	8,438.94	2,561,851.76	0.00	8,438.94
POODSIN LAKES	0.00	0.00	0.00	0.00	97,718.29	12,350.35	1,682,157.99	37.90	110,106.54
ROANOKE RIVER	0.00	0.00	0.00	0.00	0.00	17,976.63	9,015,258.00	0.00	17,976.63
SWANQUARTER	0.00	0.00	0.00	0.00	910.33	15,500.76	61,000.93	0.00	16,411.09
STATE TOTAL 11	0.00	0.00	50,556.79	11.38	257,752.65	125,300.87	32,791,903.52	9,840.30	423,461.99
NORTH DAKOTA									
APPERT LAKE	0.00	0.00	0.00	0.00	0.00	0.00	0.00	907.75	907.75
ARDOCH	0.00	0.00	0.00	0.00	14.22	293.41	4,741.00	2,388.50	2,696.13
ARROWWOOD	4.28	0.00	11,248.72	0.00	3.34	2,097.51	46,906.58	2,589.01	15,942.86
AUDUBON	0.00	0.00	0.00	E 14,739.19	0.00	0.00	0.00	0.00	14,739.19
BONE HILL	0.00	0.00	0.00	0.00	0.00	0.00	0.00	640.00	640.00
BRUMBA	0.00	0.00	0.00	0.00	0.00	0.00	0.00	1,977.48	1,977.48
BUFFALO LAKE	23.80	0.00	0.00	0.00	0.00	0.00	0.00	1,539.92	1,563.72
CAMP LAKE	0.00	0.00	0.00	0.00	0.00	0.00	0.00	584.70	584.70
CANFIELD LAKE	0.00	0.00	0.00	0.00	0.00	3.10	100.00	310.13	313.23
CHASE LAKE	0.00	0.00	0.00	0.00	0.00	4,449.47	25,611.00	0.00	4,449.47
COTTONWOOD LAKE	0.00	0.00	0.00	0.00	0.00	0.00	0.00	1,013.47	1,013.47
DAKOTA LAKE	0.00	0.00	0.00	0.00	0.00	0.00	0.00	2,799.78	2,799.78
DAKOTA TALLGRASS PRAIRIE (20)	0.00	0.00	0.00	0.00	0.00	0.00	0.00	1,903.94	1,903.94
DES LACS	100.23	0.00	13,257.02	0.00	30.00	701.82	6,893.60	5,478.07	19,547.14
FLORENCE LAKE	0.00	0.00	0.00	0.00	0.00	1,468.40	31,485.00	419.80	1,888.20
FSA INTEREST ND ** *	0.00	0.00	0.00	0.00	0.00	0.00	0.00	6,591.40	6,591.40
HALF-WAY LAKE	0.00	0.00	0.00	0.00	0.00	0.00	0.00	160.00	160.00
HIDDENWOOD	0.00	0.00	0.00	0.00	0.00	0.00	0.00	568.35	568.35
HOBART LAKE	9.40	0.00	0.00	0.00	0.00	236.49	5,165.00	1,831.21	2,077.10
HUTCHINSON LAKE	0.00	0.00	0.00	0.00	0.00	0.00	0.00	478.90	478.90
J. CLARK SALYER	320.66	0.00	36,702.29	0.00	2.59	21,659.05	308,852.60	690.52	59,375.11
JOHNSON LAKE	0.00	0.00	0.00	0.00	4.49	0.00	0.00	2,003.42	2,007.91
KELLYS SLOUGH	680.00	0.00	0.00	0.00	0.00	0.00	0.00	589.50	1,269.50
LAKE ALICE	0.00	0.00	160.00	0.00	2.18	8,349.86	2,195,534.00	3,583.50	12,095.54

TABLE 3 - NATIONAL WILDLIFE REFUGES

STATE AND UNIT	RESERVED FROM PUBLIC DOMAIN		ACQUIRED BY OTHER FEDERAL AGENCY		DEVISE OR GIFT	PURCHASED		AGREEMENT EASEMENT OR LEASE	TOTAL ACRES	
	SOLE OR PRIMARY	SECONDARY	SOLE OR PRIMARY	SECONDARY		ACRES	COST (\$)			
NORTH DAKOTA LAKE GEORGE	29.20	0.00	0.00	0.00	0.00	0.00	0.00	3,089.61	3,118.81	
LAKE ILO	0.00	0.00	0.00	0.00	10.71	3,186.50	116,422.98	835.91	4,033.12	
LAKE NETTIE	0.00	0.00	0.00	0.00	0.00	2,420.60	148,245.00	634.30	3,054.90	
LAKE OTIS	0.00	0.00	0.00	0.00	0.00	0.00	0.00	320.00	320.00	
LAKE PATRICIA	0.00	0.00	0.00	0.00	0.00	0.00	0.00	800.23	800.23	
LAKE ZAHL	40.00	0.00	0.00	0.00	0.00	3,178.98	53,275.00	604.21	3,823.19	
LAMBS LAKE	0.00	0.00	0.00	0.00	0.00	0.00	0.00	1,206.67	1,206.67	
LITTLE GOOSE	0.00	0.00	0.00	0.00	0.00	0.00	0.00	288.41	288.41	
LONG LAKE	1,170.34	0.00	0.00	0.00	0.00	12,738.82	107,180.00	8,589.34	22,498.50	
LORDS LAKE	0.00	0.00	0.00	0.00	0.00	0.00	0.00	1,915.29	1,915.29	
LOST LAKE	0.00	0.00	0.00	0.00	0.00	0.00	0.00	960.21	960.21	
LOSTWOOD	203.60	0.00	23,395.86	0.00	0.00	3,304.53	73,553.00	0.00	26,903.99	
MAPLE RIVER	0.00	0.00	0.00	0.00	0.00	0.00	0.00	712.00	712.00	
MCLEAN	0.00	0.00	0.00	0.00	0.00	344.00	12,516.00	416.00	760.00	
NORTH DAKOTA	0.00	0.00	0.00	0.00	0.00	0.00	0.00	32,839.09	32,839.09	
PLEASANT LAKE	0.00	0.00	0.00	0.00	0.00	0.00	0.00	897.80	897.80	
PRETTY ROCK	0.00	0.00	0.00	0.00	0.00	0.00	0.00	800.00	800.00	
RABB LAKE	0.00	0.00	0.00	0.00	0.00	0.00	0.00	260.80	260.80	
ROCK LAKE	0.00	0.00	0.00	0.00	0.00	0.00	0.00	5,505.96	5,505.96	
ROSE LAKE	0.00	0.00	0.00	0.00	0.00	0.00	0.00	836.30	836.30	
SCHOOL SECTION LAKE	0.00	0.00	0.00	0.00	0.00	0.00	0.00	297.30	297.30	
SHELL LAKE	0.00	0.00	0.00	0.00	0.00	785.20	38,902.00	1,124.90	1,910.10	
SHEYENNE LAKE	0.00	0.00	0.00	0.00	0.00	0.00	0.00	797.30	797.30	
SIBLEY LAKE	0.00	0.00	0.00	0.00	0.00	0.00	0.00	1,077.40	1,077.40	
SILVER LAKE	0.00	0.00	0.00	0.00	0.00	0.00	0.00	3,347.64	3,347.64	
SLADE	0.00	0.00	0.00	0.00	3,000.20	0.00	0.00	0.00	3,000.20	
SNYDER LAKE	0.00	0.00	0.00	0.00	0.00	0.00	0.00	1,550.18	1,550.18	
SPRINGWATER	0.00	0.00	0.00	0.00	0.00	0.00	0.00	640.00	640.00	
STEWART LAKE	0.00	0.00	0.00	0.00	3.99	636.01	92,200.00	1,590.40	2,230.40	
STONE SLough	0.00	0.00	0.00	0.00	0.00	0.00	0.00	880.00	880.00	
STORM LAKE	0.00	0.00	0.00	0.00	0.00	1.70	161.00	684.20	685.90	
STUMP LAKE	27.39	0.00	0.00	0.00	0.00	0.00	0.00	0.00	27.39	
SULLYS HILL	1,673.85	0.00	0.00	0.00	0.00	0.00	0.00	1.29	1,675.14	
SUNBURST LAKE	0.00	0.00	0.00	0.00	0.00	0.00	0.00	327.51	327.51	
TBAUKON	1.48	0.00	0.00	0.00	0.00	6,856.65	460,124.00	1,505.49	8,363.62	
TOMAHAWK	0.00	0.00	0.00	0.00	0.00	0.00	0.00	440.00	440.00	
UPPER SOURIS	160.17	0.00	28,758.43	0.00	7.36	3,159.99	41,220.00	216.30	32,302.25	
WHITE LAKE	0.00	0.00	0.00	0.00	0.00	1,040.00	28,800.00	0.00	1,040.00	
WILD RICE LAKE	0.00	0.00	0.00	0.00	0.00	0.00	0.00	778.80	778.80	
WILLOW LAKE	0.00	0.00	0.00	0.00	.69	0.00	0.00	2,619.69	2,620.38	
WINTERING RIVER	0.00	0.00	0.00	0.00	0.00	0.00	0.00	239.26	239.26	
WOOD LAKE	0.00	0.00	0.00	0.00	0.00	0.00	0.00	280.00	280.00	
STATE TOTAL	65	4,444.40	0.00	113,502.32	14,739.19	3,079.77	76,912.09	3,797,887.76	118,959.14	331,636.91
OHIO CEDAR POINT	0.00	0.00	0.00	0.00	2,445.42	0.00	0.00	4.35	2,449.77	
OTTAWA	0.00	0.00	0.00	0.00	0.00	5,754.14	3,931,593.55	590.85	6,344.99	
WEST SISTER ISLAND	77.13	0.00	0.00	0.00	0.00	0.00	0.00	3.00	80.13	
STATE TOTAL	3	77.13	0.00	0.00	0.00	2,445.42	5,754.14	3,931,593.55	598.20	8,874.89
OKLAHOMA DEEP FORK	0.00	0.00	0.00	0.00	0.00	8,386.51	2,032,300.00	0.00	8,386.51	
LITTLE RIVER	0.00	0.00	0.00	0.00	0.00	13,600.04	10,701,445.31	0.00	13,600.04	
OPTIMA	0.00	0.00	0.00	4,332.81	0.00	0.00	0.00	0.00	4,332.81	

TABLE 3 - NATIONAL WILDLIFE REFUGES

STATE AND UNIT	RESERVED FROM PUBLIC DOMAIN		ACQUIRED BY OTHER FEDERAL AGENCY		DEVISE OR GIFT	PURCHASED		AGREEMENT EASEMENT OR LEASE	TOTAL ACRES	
	SOLE OR PRIMARY	SECONDARY	SOLE OR PRIMARY	SECONDARY		ACRES	COST (\$)			
OKLAHOMA										
OZARK PLATEAU	0.00	0.00	255.00	0.00	420.00	2,558.04	587,165.00	403.53	3,636.57	
SALT PLAINS	19,314.09	0.00	0.00	E 11,565.28	30.55	1,117.39	50,837.00	29.81	32,057.12	
SEQUOYAH	0.00	0.00	0.00	E 20,800.00	0.00	0.00	0.00	0.00	20,800.00	
TISHOMINGO	0.00	0.00	0.00	E 16,464.18	0.00	0.00	0.00	0.00	16,464.18	
WASHITA	6.00	0.00	0.00	R 8,061.81	0.00	13.56	6,780.00	0.00	8,075.37	
WICHITA MOUNTAINS	58,652.11	0.00	367.49	0.00	0.00	0.00	0.00	0.00	59,019.60	
STATE TOTAL	9	77,966.20	0.00	622.49	61,224.08	450.55	25,675.54	13,378,527.31	433.34	166,372.20
OREGON										
ANKENY	0.00	0.00	0.00	0.00	0.00	2,796.33	895,600.00	0.00	2,796.33	
BANDON MARSH	0.00	0.00	0.00	0.00	0.00	714.47	1,443,000.00	1.70	716.17	
BASKETT SLOUGH	0.00	0.00	0.00	0.00	0.00	2,492.33	941,985.00	0.00	2,492.33	
BEAR VALLEY	0.00	0.00	0.00	0.00	0.00	4,198.08	3,298,024.00	2.18	4,200.26	
CAPE MEARES	138.51	0.00	0.00	0.00	0.00	0.00	0.00	0.00	138.51	
COLD SPRINGS	50.00	R 1,748.15	0.00	R 931.80	0.00	386.88	2,760.00	0.00	3,116.83	
DEER FLAT (21)*	162.44	0.00	0.00	0.00	0.00	0.00	0.00	0.00	162.44	
FSA INTEREST OR ** *	0.00	0.00	269.00	0.00	0.00	0.00	0.00	338.05	607.05	
HART MOUNTAIN	183,855.79	LM 1,951.76	857.95	0.00	606.16	82,671.92	2,814,274.58	0.00	269,923.58	
JULIA BUTLER HANSEN (26)	0.00	0.00	0.00	0.00	136.03	2,367.74	2,150,510.00	249.61	2,753.38	
KLAMATH MARSH	0.00	0.00	0.00	0.00	0.00	40,884.98	11,921,907.00	0.00	40,884.98	
LEWIS AND CLARK	0.00	0.00	4,530.14	0.00	247.08	2,850.63	469,250.00	4.00	7,631.85	
LOWER KLAMATH (2) *	6,550.63	0.00	0.00	0.00	67.50	0.00	0.00	0.00	6,618.13	
MALHEUR	57,898.48	0.00	56,094.86	0.00	240.00	72,788.42	3,219,576.60	30.93	187,052.69	
MCKAY CREEK	23.50	0.00	0.00	R 1,813.00	0.00	0.00	0.00	0.00	1,836.50	
NESTUCCA BAY	0.00	0.00	30.70	0.00	0.00	619.94	1,524,403.00	0.00	650.64	
OREGON ISLANDS	925.06	0.00	0.00	0.00	.41	151.82	2,580,000.00	2.32	1,079.61	
SHELDON (15)*	0.00	0.00	0.00	0.00	0.00	627.48	4,079.00	0.00	627.48	
SILETZ BAY	6.00	0.00	0.00	0.00	39.84	415.70	1,632,400.00	57.22	512.76	
THREE ARCH ROCKS	15.00	0.00	0.00	0.00	0.00	0.00	0.00	0.00	15.00	
TUALATIN RIVER	0.00	0.00	0.00	0.00	42.50	1,153.70	8,277,358.12	2.20	1,198.40	
UMATILLA (26)	0.00	E 348.37	1,449.40	E 7,082.00	0.00	27.60	33,000.00	0.00	8,907.37	
UPPER KLAMATH	10,655.31	0.00	0.00	0.00	0.00	4,310.85	123,476.00	0.00	14,966.16	
WILLIAM L. FINLEY	0.00	0.00	0.00	0.00	0.00	5,665.96	2,480,800.00	7.15	5,673.11	
STATE TOTAL	20	260,274.72	4,048.28	63,212.05	9,826.80	1,379.52	225,124.83	43,810,403.30	695.36	564,561.56
PENNSYLVANIA										
ERIE	0.00	0.00	0.00	0.00	0.00	8,777.21	1,595,755.64	0.00	8,777.21	
JOHN HEINZ	0.00	0.00	87.26	0.00	243.14	662.77	8,146,763.80	0.00	993.17	
OHIO RIVER ISLANDS (34)*	0.00	0.00	0.00	0.00	0.00	55.20	82,500.00	0.00	55.20	
STATE TOTAL	2	0.00	0.00	87.26	0.00	243.14	9,495.18	9,825,019.44	0.00	9,825.58
RHODE ISLAND										
BLOCK ISLAND	0.00	0.00	26.30	0.00	0.00	82.62	5,505,000.00	20.00	128.92	
JOHN H. CHAFEE	0.00	0.00	0.00	0.00	41.39	290.81	5,390,900.00	0.00	332.20	
NINIGRET	0.00	0.00	398.66	0.00	0.00	299.61	3,588,000.00	.62	698.89	
SACHUEST POINT	0.00	0.00	157.00	0.00	62.80	22.10	0.00	0.00	241.90	
TRUSTOM POND	0.00	0.00	0.00	0.00	526.70	115.02	885,600.00	135.58	777.30	
STATE TOTAL	5	0.00	0.00	581.96	0.00	630.89	810.16	15,369,500.00	156.20	2,179.21
SOUTH CAROLINA										
ACE BASIN	0.00	0.00	0.00	0.00	0.00	11,133.06	9,829,540.78	682.00	11,815.06	
CAPE ROMAIN	0.00	0.00	5,242.36	0.00	6,496.42	22,306.16	53,768.18	31,180.00	65,224.94	
CAROLINA SANDHILLS	0.00	0.00	44,106.73	0.00	0.00	1,241.70	42,852.75	0.00	45,348.43	
FSA INTEREST SC ** *	0.00	0.00	200.30	0.00	0.00	0.00	0.00	1,229.74	1,430.04	
PINCKNEY ISLAND	0.00	0.00	0.00	0.00	1,324.70	0.00	0.00	2,728.00	4,052.70	

TABLE 3 - NATIONAL WILDLIFE REFUGES

STATE AND UNIT	RESERVED FROM PUBLIC DOMAIN		ACQUIRED BY OTHER FEDERAL AGENCY		DEVISE OR GIFT	PURCHASED		AGREEMENT EASEMENT OR LEASE	TOTAL ACRES
	SOLE OR PRIMARY	SECONDARY	SOLE OR PRIMARY	SECONDARY		ACRES	COST (\$)		
SOUTH CAROLINA									
SANTEE	0.00	0.00	0.00	0.00	0.00	4,413.28	569,953.57	8,070.00	12,483.28
SAVANNAH (1) *	0.00	0.00	5,634.88	0.00	37.10	9,176.17	1,555,955.54	24.30	14,872.45
TYBEE	0.00	0.00	0.00	100.00	0.00	0.00	0.00	0.00	100.00
WACCAMAW	0.00	0.00	0.00	0.00	870.50	6,497.52	7,750,449.00	1.12	7,369.14
STATE TOTAL 7	0.00	0.00	55,184.27	100.00	8,728.72	54,767.89	19,802,699.82	43,915.16	162,696.04
SOUTH DAKOTA									
BEAR BUTTE	0.00	0.00	0.00	0.00	0.00	0.00	0.00	374.20	374.20
DAKOTA TALLGRASS PRAIRIE (44) *	0.00	0.00	0.00	0.00	0.00	0.00	0.00	25,539.93	25,539.93
FSA INTEREST SD ** *	0.00	0.00	0.00	0.00	0.00	0.00	0.00	151.20	151.20
KARL E. MUNDT (10)	0.00	0.00	0.00	0.00	738.82	0.00	0.00	305.00	1,043.82
LACREEK	0.00	0.00	6,807.47	0.00	223.11	9,379.75	788,491.00	445.00	16,855.33
LAKE ANDES	0.00	0.00	320.26	0.00	0.00	617.64	92,322.00	4,701.53	5,639.43
SAND LAKE	80.00	0.00	17,449.24	0.00	0.00	3,970.58	164,922.00	320.37	21,820.19
WAUBAY	0.00	0.00	3,965.92	0.00	0.00	683.77	23,838.00	90.53	4,740.22
STATE TOTAL 6	80.00	0.00	28,542.89	0.00	961.93	14,651.74	1,069,573.00	31,927.76	76,164.32
TENNESSEE									
CHICKASAW	0.00	0.00	0.00	0.00	0.00	17,951.81	17,989,310.00	5,387.90	23,339.71
CROSS CREEKS	0.00	0.00	6,327.77	2,442.00	0.00	91.72	26,200.00	0.00	8,861.49
FSA INTEREST TN ** *	0.00	0.00	112.98	0.00	0.00	0.00	0.00	572.41	685.39
HATCHIE	0.00	0.00	0.00	0.00	0.00	11,556.10	1,862,329.25	0.00	11,556.10
LAKE ISOM	0.00	0.00	1,485.12	0.00	0.00	360.84	27,290.72	0.00	1,845.96
LOWER HATCHIE	0.00	0.00	0.00	0.00	8.26	8,955.15	11,374,126.00	1,872.96	10,886.37
REELFOOT (22) *	0.00	0.00	0.00	0.00	0.00	563.43	279,531.78	7,847.31	8,410.74
TENNESSEE	0.00	0.00	0.00	50,830.30	0.00	527.67	247,147.10	1.49	51,359.46
STATE TOTAL 6	0.00	0.00	7,925.87	53,272.30	8.26	40,006.72	31,805,934.85	15,682.07	116,895.22
TEXAS									
ANAHUAC	0.00	0.00	0.00	0.00	352.57	33,880.57	13,871,963.67	63.09	34,296.23
ARANSAS	0.00	0.00	19,014.19	0.00	7,567.92	62,936.97	17,166,816.80	24,893.00	114,412.08
ATWATER PRAIRIE CHICKEN	0.00	0.00	0.00	0.00	2,633.30	8,187.36	6,626,029.65	0.00	10,820.66
BALCONES CANYONLANDS	0.00	0.00	0.00	0.00	0.00	17,916.04	20,736,861.66	1,546.80	19,462.84
BIG BOGGY	0.00	0.00	0.00	0.00	0.00	4,216.29	2,457,398.19	309.88	4,526.17
BRAZORIA	0.00	0.00	0.00	0.00	25.00	44,220.20	14,664,988.26	168.68	44,413.88
BUFFALO LAKE	0.00	0.00	7,663.93	0.00	0.00	0.00	0.00	.23	7,664.16
CADDO LAKE	0.00	0.00	0.00	8,492.02	0.00	0.00	0.00	0.00	8,492.02
FSA INTEREST TX ** *	0.00	0.00	1,878.13	0.00	0.00	0.00	0.00	0.00	1,878.13
GRULLA (17) *	0.00	0.00	0.00	0.00	0.00	4.97	5,000.00	0.00	4.97
HAGERMAN	0.00	0.00	0.00	11,319.84	0.00	0.00	0.00	0.00	11,319.84
LAGUNA ATASCOSA	0.00	0.00	8,486.00	0.00	0.00	56,497.13	6,206,915.89	113.10	65,096.23
LITTLE SANDY	0.00	0.00	0.00	0.00	0.00	0.00	0.00	3,802.00	3,802.00
LOWER RIO GRANDE VALLEY	0.00	0.00	46.18	0.00	1,640.41	59,996.62	61,014,028.32	22,930.00	84,613.21
MCFADDIN	0.00	0.00	0.00	0.00	0.00	48,431.82	10,219,300.00	7,748.88	56,180.70
MOODY	0.00	0.00	0.00	0.00	0.00	0.00	0.00	3,516.87	3,516.87
MULESHOE	0.00	0.00	3,654.30	0.00	0.00	2,154.80	25,740.00	0.00	5,809.10
SAN BERNARD	0.00	0.00	0.00	0.00	1,184.90	32,344.64	10,528,605.19	127.00	33,656.54
SANTA ANA	0.00	0.00	0.00	0.00	37.06	2,049.91	203,519.00	.53	2,087.50
TEXAS POINT	0.00	0.00	0.00	0.00	0.00	8,952.02	1,719,000.00	0.00	8,952.02
TRINITY RIVER	0.00	0.00	0.00	0.00	0.00	12,920.08	7,410,570.00	0.00	12,920.08
STATE TOTAL 19	0.00	0.00	40,742.73	19,811.86	13,441.16	394,709.41	172,856,736.63	65,220.06	533,925.23
UTAH									
BEAR RIVER	43,442.89	0.00	0.00	0.00	4,272.21	25,883.64	2,888,119.47	46.64	73,645.38
COLORADO RIVER (46)	0.00	0.00	0.00	0.00	0.00	0.00	0.00	553.00	553.00

TABLE 3 -- NATIONAL WILDLIFE REFUGES

STATE AND UNIT	RESERVED FROM PUBLIC DOMAIN		ACQUIRED BY OTHER FEDERAL AGENCY		DEVISE OR GIFT	PURCHASED		AGREEMENT EASEMENT OR LEASE	TOTAL ACRES
	SOLE OR PRIMARY	SECONDARY	SOLE OR PRIMARY	SECONDARY		ACRES	COST (\$)		
UTAH									
FISH SPRINGS	14,217.42	0.00	0.00	0.00	0.00	3,774.82	93,325.00	0.00	17,992.24
FSA INTEREST UT ** *	0.00	0.00	0.00	0.00	0.00	0.00	0.00	280.84	280.84
OURAY	3,111.08	0.00	161.68	0.00	0.00	5,014.98	487,084.25	3,970.50	12,258.24
STATE TOTAL 4	60,771.39	0.00	161.68	0.00	4,272.21	34,673.44	3,468,528.72	4,850.98	104,729.70
VERMONT									
FSA INTEREST VT ** *	0.00	0.00	0.00	0.00	0.00	0.00	0.00	71.00	71.00
MISSISQUOI	0.00	0.00	0.00	0.00	264.50	6,256.98	291,134.27	0.00	6,521.48
SILVIO O. CONTE (41)	0.00	0.00	0.00	0.00	81.86	26,452.25	6,888,433.10	0.00	26,534.11
STATE TOTAL 2	0.00	0.00	0.00	0.00	346.36	32,709.23	7,179,567.37	71.00	33,126.59
VIRGINIA									
BACK BAY	0.00	0.00	0.00	0.00	2.36	8,800.56	21,865,185.08	0.00	8,802.92
CHINCOTEAGUE (23)	0.00	0.00	0.00	0.00	1,434.85	11,579.60	8,316,070.16	600.00	13,614.45
EASTERN SHORE OF VIRGINIA	0.00	0.00	175.33	0.00	70.35	872.32	3,882,443.00	5.27	1,123.27
FEATHERSTONE	0.00	0.00	0.00	0.00	161.92	163.90	486,800.00	0.00	325.82
FISHERMAN ISLAND	0.00	0.00	1,078.20	0.00	0.00	871.30	1,600,000.00	0.00	1,949.50
FSA INTEREST VA ** *	0.00	0.00	0.00	0.00	0.00	0.00	0.00	133.70	133.70
GREAT DISMAL SWAMP (24) *	0.00	0.00	27.14	0.00	49,097.01	35,968.96	17,198,270.15	0.00	85,093.11
JAMES RIVER	0.00	0.00	0.00	0.00	0.00	4,199.58	6,966,072.00	0.00	4,199.58
MACKAY ISLAND (24) *	0.00	0.00	0.00	0.00	0.00	874.40	26,855.75	0.00	874.40
MARTIN (23) *	0.00	0.00	0.00	0.00	145.62	0.00	0.00	0.00	145.62
MASON NECK	0.00	0.00	0.00	0.00	0.00	1,487.72	7,235,359.50	789.06	2,276.78
NANSEMOND	0.00	0.00	422.99	0.00	0.00	0.00	11,350.00	0.00	422.99
OCOQUAN BAY	0.00	0.00	642.07	0.00	0.00	0.00	0.00	0.00	642.07
PLUM TREE ISLAND	0.00	0.00	3,275.60	0.00	15.08	211.00	105,500.00	0.00	3,501.68
PRESQUITE	0.00	0.00	0.00	0.00	1,328.92	0.00	0.00	0.00	1,328.92
RAPPAHANNOCK RIVER	0.00	0.00	0.00	0.00	1,338.84	3,353.35	7,451,756.00	44.12	4,736.31
WALLOPS ISLAND	0.00	0.00	373.00	0.00	0.00	0.00	0.00	3,000.00	3,373.00
STATE TOTAL 13	0.00	0.00	5,994.33	0.00	53,594.95	68,382.69	75,145,661.64	4,572.15	132,544.12
WASHINGTON									
COLUMBIA	10,978.11	R 1,387.11	(.00) R 1,274.89		0.00	15,062.09	458,001.04	894.07	29,596.27
CONBOY LAKE	0.00	0.00	0.00	0.00	0.00	6,186.56	2,356,600.00	718.29	6,904.85
COPALIS	60.80	0.00	0.00	0.00	0.00	0.00	0.00	0.00	60.80
DUNGENESS	202.50	GG 32.50	0.00	0.00	128.66	84.22	756,300.00	324.64	772.52
FLATTERY ROCKS	125.00	0.00	0.00	0.00	0.00	0.00	0.00	0.00	125.00
FRANZ LAKE	0.00	0.00	0.00	0.00	0.00	550.33	1,143,700.00	1.40	551.73
FSA INTEREST WA ** *	0.00	0.00	466.43	0.00	0.00	0.00	0.00	472.55	938.98
GRAYS HARBOR	0.00	0.00	0.00	0.00	0.00	1,407.77	1,039,800.00	63.61	1,471.38
JULIA BUTLER HANSEN (4) *	0.00	0.00	0.00	0.00	0.00	2,888.78	1,980,321.00	155.66	3,044.44
LITTLE PEND OREILLE	8,790.40	0.00	27,359.33	0.00	0.00	6,443.84	626,425.00	0.00	42,593.57
MENARY	0.00	0.00	3,294.71	E 11,895.00	5.49	300.50	122,435.00	30.00	15,525.70
NISQUALLY	0.00	0.00	486.25	0.00	48.19	3,153.19	7,658,926.52	32.20	3,719.83
PIERCE	0.00	0.00	0.00	0.00	319.00	10.38	125,000.00	0.00	329.38
PROTECTION ISLAND	0.00	0.00	0.00	0.00	1.42	317.89	3,624,095.00	340.00	659.31
QUILLAYUTE NEEDLES	300.20	0.00	0.00	0.00	0.00	0.00	0.00	0.00	300.20
RIDGEFIELD	0.00	0.00	0.00	0.00	24.99	5,190.97	5,314,601.00	1.74	5,217.70
SADDLE MOUNTAIN	0.00	NR 440.00	0.00	NR 161,045.93	0.00	0.00	0.00	0.00	161,485.93
SAN JUAN ISLANDS	448.53	0.00	0.00	0.00	0.00	0.00	0.00	0.00	448.53
STEIGERWALD LAKE	0.00	0.00	632.44	0.00	0.00	413.58	2,763,000.00	0.00	1,046.02
TOPPENISH	0.00	0.00	0.00	0.00	0.00	1,977.55	715,137.00	1.29	1,978.84
TURNBULL	0.00	0.00	0.00	0.00	0.00	15,656.29	888,880.48	2,155.78	17,812.07
UMATILLA (4) *	0.00	E 102.50	1,465.83	E 13,107.00	0.00	0.00	0.00	200.50	14,875.83

TABLE 3 - NATIONAL WILDLIFE REFUGES

STATE AND UNIT	RESERVED FROM PUBLIC DOMAIN		ACQUIRED BY OTHER FEDERAL AGENCY		DEVISE OR GIFT	PURCHASED		AGREEMENT EASEMENT OR LEASE	TOTAL ACRES
	SOLE OR PRIMARY	SECONDARY	SOLE OR PRIMARY	SECONDARY		ACRES	COST (\$)		
WASHINGTON WILLAPA	2,058.90	0.00	0.00	0.00	296.50	10,036.04	6,199,010.74	3,122.81	15,514.25
STATE TOTAL 20	22,964.44	1,962.11	33,704.99	187,322.82	824.25	69,679.98	35,772,232.78	8,514.54	324,973.13
WEST VIRGINIA CANAWAN VALLEY	0.00	0.00	0.00	0.00	6.60	15,228.58	31,184,994.00	18.97	15,254.15
FSA INTEREST WV ** *	0.00	0.00	0.00	0.00	0.00	0.00	0.00	8.37	8.37
OHIO RIVER ISLANDS (35)	0.00	0.00	18.90	0.00	160.27	2,263.52	3,797,841.56	1.00	2,443.69
STATE TOTAL 2	0.00	0.00	18.90	0.00	166.87	17,492.10	34,982,835.56	28.34	17,706.21
WISCONSIN FOX RIVER	0.00	0.00	0.00	0.00	0.00	924.88	499,333.00	0.00	924.88
FSA INTEREST WI ** *	0.00	0.00	920.00	0.00	0.00	0.00	0.00	0.00	920.00
GRAVEL ISLAND	27.00	0.00	0.00	0.00	0.00	0.00	0.00	0.00	27.00
GREEN BAY	2.00	0.00	0.00	0.00	0.00	0.00	0.00	0.00	2.00
HORIZON	0.00	0.00	0.00	0.00	5.44	21,142.58	709,987.42	33.83	21,181.85
NECEDAH	30.18	0.00	43,283.42	0.00	0.00	382.26	23,194.26	0.00	43,695.86
TREMPEALEAU	0.00	0.00	0.00	0.00	0.00	6,198.83	925,392.50	0.00	6,198.83
UPPER MISSISSIPPI RIVER (25)*	655.57	0.00	4.23	40,341.00	119.18	48,213.06	804,916.27	2.50	89,335.54
WHITTLESEY CREEK	0.00	0.00	0.00	0.00	50.02	67.79	236,000.00	0.00	117.81
STATE TOTAL 7	714.75	0.00	44,207.65	40,341.00	174.64	76,929.40	3,198,823.45	36.33	162,403.77
WYOMING BAMFORTH	201.23	0.00	0.00	0.00	0.00	964.80	6,368.00	0.00	1,166.03
COKEVILLE MEADOWS	0.00	0.00	0.00	0.00	0.00	5,793.82	2,637,912.76	2,793.50	8,587.32
FSA INTEREST WY ** *	0.00	0.00	0.00	0.00	0.00	0.00	0.00	3,132.75	3,132.75
HUTTON LAKE	152.85	0.00	0.00	0.00	0.00	1,815.49	7,943.00	0.00	1,968.34
MORTENSON LAKE	0.00	0.00	0.00	0.00	0.00	1,776.34	371,000.00	0.00	1,776.34
NATIONAL ELK	4,676.53	0.00	0.00	0.00	4,474.22	15,626.55	7,882,177.00	1.01	24,778.31
PATHFINDER	2,294.84	11,501.57	0.00	3,010.49	0.00	0.00	0.00	0.00	16,806.90
SEEDSKADEE	10,124.29	0.00	16,079.93	0.00	0.00	0.00	0.00	1,026.00	27,230.22
STATE TOTAL 7	17,449.74	11,501.57	16,079.93	3,010.49	4,474.22	25,977.00	10,905,400.76	6,933.26	85,446.21
AMERICAN SAMOA ROSE ATOLL	0.00	37,453.00	1,613.00	0.00	0.00	0.00	0.00	0.00	39,066.00
STATE TOTAL 1	0.00	37,453.00	1,613.00	0.00	0.00	0.00	0.00	0.00	39,066.00
BAKER ISLAND BAKER ISLAND	0.00	0.00	31,736.89	0.00	0.00	0.00	0.00	0.00	31,736.89
STATE TOTAL 1	0.00	0.00	31,736.89	0.00	0.00	0.00	0.00	0.00	31,736.89
GUAM GUAM	0.00	0.00	772.10	0.00	0.00	0.00	0.00	22,456.00	23,228.10
STATE TOTAL 1	0.00	0.00	772.10	0.00	0.00	0.00	0.00	22,456.00	23,228.10
HOWLAND ISLAND HOWLAND ISLAND	0.00	0.00	32,550.25	0.00	0.00	0.00	0.00	0.00	32,550.25
STATE TOTAL 1	0.00	0.00	32,550.25	0.00	0.00	0.00	0.00	0.00	32,550.25
JARVIS ISLAND JARVIS ISLAND	0.00	0.00	37,519.17	0.00	0.00	0.00	0.00	0.00	37,519.17
STATE TOTAL 1	0.00	0.00	37,519.17	0.00	0.00	0.00	0.00	0.00	37,519.17
JOHNSTON ATOLL JOHNSTON ISLAND	0.00	0.00	0.00	0.00	0.00	0.00	0.00	100.00	100.00
STATE TOTAL 1	0.00	0.00	0.00	0.00	0.00	0.00	0.00	100.00	100.00
KINGMAN REEF KINGMAN REEF	0.00	0.00	426,392.00	0.00	0.00	0.00	0.00	0.00	426,392.00
STATE TOTAL 1	0.00	0.00	426,392.00	0.00	0.00	0.00	0.00	0.00	426,392.00

TABLE 3 - NATIONAL WILDLIFE REFUGES

STATE AND UNIT	RESERVED FROM PUBLIC DOMAIN		ACQUIRED BY OTHER FEDERAL AGENCY		DEVISE OR GIFT	PURCHASED		AGREEMENT EASEMENT OR LEASE	TOTAL ACRES
	SOLE OR PRIMARY	SECONDARY	SOLE OR PRIMARY	SECONDARY		ACRES	COST (\$)		
MIDWAY ISLANDS MIDWAY ATOLL	0.00	0.00	298,362.30	0.00	0.00	0.00	0.00	0.00	298,362.30
STATE TOTAL 1	0.00	0.00	298,362.30	0.00	0.00	0.00	0.00	0.00	298,362.30
NAVASSA ISLAND NAVASSA ISLAND	0.00	0.00	364,950.00	0.00	0.00	0.00	0.00	0.00	364,950.00
STATE TOTAL 1	0.00	0.00	364,950.00	0.00	0.00	0.00	0.00	0.00	364,950.00
PALMYRA ATOLL PALMYRA ATOLL	0.00	0.00	504,576.00	0.00	0.00	0.00	0.00	0.00	504,576.00
STATE TOTAL 1	0.00	0.00	504,576.00	0.00	0.00	0.00	0.00	0.00	504,576.00
PUERTO RICO CABO ROJO	0.00	0.00	587.33	0.00	0.00	1,270.00	2,999,265.63	0.00	1,857.33
CULEBRA	0.00	0.00	1,478.35	68.00	0.00	0.00	0.00	14.21	1,560.56
DESECHED	0.00	0.00	360.00	0.00	0.00	0.00	0.00	0.00	360.00
LAGUNA CARTAGENA	0.00	0.00	262.86	0.00	0.00	0.00	0.00	772.89	1,035.75
PUERTO RICO VIEQUES	0.00	0.00	3,100.00	0.00	0.00	0.00	0.00	0.00	3,100.00
STATE TOTAL 5	0.00	0.00	5,788.54	68.00	0.00	1,270.00	2,999,265.63	787.10	7,913.64
VIRGIN ISLANDS BUCK ISLAND	0.00	0.00	45.15	0.00	0.00	0.00	0.00	0.00	45.15
GREEN CAY	0.00	0.00	0.00	0.00	0.00	13.77	250,000.00	0.00	13.77
SANDY POINT	0.00	0.00	0.00	0.00	0.00	512.17	3,132,470.00	0.00	512.17
STATE TOTAL 3	0.00	0.00	45.15	0.00	0.00	525.94	3,382,470.00	0.00	571.09
GRAND TOTAL 540	81,301,616.64	713,174.61	3,115,807.54	941,661.35	703,140.82	4,054,794.60	1,662,780,890.69	1,273,885.82	92,104,081.38

FOOTNOTES FOR TABLE 3

- (1) ALSO IN GEORGIA
- (2) ALSO IN CALIFORNIA
- (3) ALSO IN ARIZONA
- (4) ALSO IN OREGON
- (5) ALSO IN ALABAMA
- (6) ALSO IN FLORIDA
- (7) ALSO IN SOUTH CAROLINA
- (8) ALSO IN MISSOURI
- (9) ALSO IN IOWA, MINNESOTA AND WISCONSIN
- (10) ALSO IN NEBRASKA
- (11) ALSO IN ILLINOIS
- (12) ALSO IN TEXAS
- (13) ALSO IN ILLINOIS, MINNESOTA, AND WISCONSIN
- (14) ALSO IN TENNESSEE
- (15) ALSO IN NEVADA
- (16) ALSO IN VIRGINIA
- (17) ALSO IN NEW MEXICO
- (18) ALSO IN ILLINOIS, IOWA, AND WISCONSIN
- (19) ALSO IN IOWA
- (20) ALSO IN SOUTH DAKOTA
- (21) ALSO IN IDAHO
- (22) ALSO IN KENTUCKY
- (23) ALSO IN MARYLAND
- (24) ALSO IN NORTH CAROLINA
- (25) ALSO IN ILLINOIS, IOWA, AND MINNESOTA
- (26) ALSO IN WASHINGTON
- (27) ALSO IN MISSISSIPPI
- (28) ALSO IN LOUISIANA
- (33) ALSO IN ILLINOIS AND IOWA
- (34) ALSO IN WEST VIRGINIA AND KENTUCKY
- (35) ALSO IN PENNSYLVANIA AND KENTUCKY
- (36) ALSO IN NEW HAMPSHIRE
- (37) ALSO IN MAINE
- (38) ALSO IN WEST VIRGINIA AND PENNSYLVANIA
- (39) ALSO IN NEW YORK
- (40) ALSO IN NEW JERSEY
- (41) ALSO IN MASSACHUSETTS AND NEW HAMPSHIRE
- (42) ALSO IN VERMONT AND NEW HAMPSHIRE
- (43) ALSO IN VERMONT AND MASSACHUSETTS
- (44) ALSO IN NORTH DAKOTA
- (45) ALSO IN UTAH
- (46) ALSO IN COLORADO
- (47) ALSO IN MINNESOTA

- A - DEPARTMENT OF THE ARMY
- BIA - BUREAU OF INDIAN AFFAIRS, DEPARTMENT OF THE INTERIOR
- C - DEPARTMENT OF COMMERCE
- CG - COAST GUARD, DEPARTMENT OF TRANSPORTATION
- E - CORPS OF ENGINEERS, DEPARTMENT OF THE ARMY
- F - FOREST SERVICE, DEPARTMENT OF AGRICULTURE
- FA - FEDERAL AVIATION ADMINISTRATION, DEPARTMENT OF TRANSPORTATION
- FSA - FARM SERVICE AGENCY (FORMERLY FARMERS HOME ADMINISTRATION, DEPARTMENT OF AGRICULTURE)
- GS - GEOLOGICAL SURVEY
- LM - BUREAU OF LAND MANAGEMENT, DEPARTMENT OF THE INTERIOR
- MMS - MINERALS MANAGEMENT SERVICE, DEPARTMENT OF THE INTERIOR
- N - DEPARTMENT OF THE NAVY
- NA - NATIONAL AERONAUTICS AND SPACE ADMINISTRATION
- NR - NUCLEAR REGULATORY COMMISSION
- R - BUREAU OF REGULATORY COMMISSION
- T - TENNESSEE VALLEY AUTHORITY

(#)* - COUNTED IN ANOTHER STATE

** * - SUMMARY BY STATE OF ALL OTHER ACRES, BOTH FEE AND LESS THAN FEE, ACQUIRED FROM THE FSA (FORMERLY FARMERS HOME ADMINISTRATION), NOT REPORTED WITHIN AN EXISTING PROJECT. SUMMARY MAY CONTAIN ONE OR MORE OWNERSHIPS. FSA INTEREST STATE SUMMARY ACRES ARE INCLUDED IN THE TOTAL ACRES FOR EACH STATE BUT ARE NOT COUNTED AS SEPARATE UNITS IN THE NATIONAL WILDLIFE REFUGE STATE TOTALS.

TABLE 4 - WATERFOWL PRODUCTION AREA COUNTIES

STATE AND UNIT	RESERVED FROM PUBLIC DOMAIN		ACQUIRED BY OTHER FEDERAL AGENCY		DEVISE OR GIFT	PURCHASED		AGREEMENT EASEMENT OR LEASE	TOTAL ACRES
	SOLE OR PRIMARY	SECONDARY	SOLE OR PRIMARY	SECONDARY		ACRES	COST (\$)		
IDAHO									
OXFORD SLOUGH	0.00	0.00	0.00	0.00	0.00	1,878.41	530,000.00	0.00	1,878.41
WMD TOTAL	1	0.00	0.00	0.00	0.00	1,878.41	530,000.00	0.00	1,878.41
STATE TOTAL	1	0.00	0.00	0.00	0.00	1,878.41	530,000.00	0.00	1,878.41
IOWA									
IOWA WMD									
BOONE	0.00	0.00	0.00	0.00	0.00	391.33	599,600.00	0.00	391.33
BUENA VISTA	0.00	0.00	0.00	0.00	0.00	69.09	169,000.00	0.00	69.09
CERRO GORDO	0.00	0.00	0.00	0.00	0.00	2,494.25	2,832,677.82	5.70	2,499.95
CLAY	0.00	0.00	0.00	0.00	0.00	709.19	852,206.85	0.00	709.19
DICKINSON	0.00	0.00	0.00	0.00	.65	4,895.82	5,897,137.00	98.00	4,994.47
EMMET	0.00	0.00	0.00	0.00	0.00	1,653.84	2,081,075.00	58.00	1,711.84
GREENE	0.00	0.00	0.00	0.00	0.00	669.05	1,260,700.00	0.00	669.05
GUTHRIE	0.00	0.00	0.00	0.00	0.00	185.53	293,840.00	0.00	185.53
HANCOCK	0.00	0.00	0.00	0.00	0.00	802.70	545,480.26	7.00	809.70
KOSSUTH	0.00	0.00	0.00	0.00	0.00	2,013.65	3,480,438.23	23.00	2,036.65
OSCEOLA	0.00	0.00	0.00	0.00	0.00	0.00	0.00	41.00	41.00
PALM ALTO	0.00	0.00	0.00	0.00	0.00	627.56	844,092.65	282.00	909.56
POCAHONTAS	0.00	0.00	0.00	0.00	0.00	223.76	455,000.00	0.00	223.76
POLK	0.00	0.00	0.00	0.00	0.00	110.00	241,500.00	0.00	110.00
SAC	0.00	0.00	0.00	0.00	0.00	296.52	363,880.00	0.00	296.52
WINNEBAGO	0.00	0.00	0.00	0.00	0.00	1,023.15	1,138,300.31	105.00	1,128.15
NORTH	0.00	0.00	0.00	0.00	0.00	1,491.84	1,088,329.87	18.00	1,509.84
WRIGHT	0.00	0.00	0.00	0.00	0.00	1,528.09	2,228,025.00	0.00	1,528.09
WMD TOTAL	18	0.00	0.00	0.00	.65	19,185.37	24,371,282.99	637.70	19,823.72
STATE TOTAL	18	0.00	0.00	0.00	.65	19,185.37	24,371,282.99	637.70	19,823.72
MAINE									
CARLTON POND	0.00	0.00	0.00	0.00	0.00	1,068.21	18,276.08	0.00	1,068.21
WMD TOTAL	1	0.00	0.00	0.00	0.00	1,068.21	18,276.08	0.00	1,068.21
STATE TOTAL	1	0.00	0.00	0.00	0.00	1,068.21	18,276.08	0.00	1,068.21
MICHIGAN									
MICHIGAN WMD									
JACKSON	0.00	0.00	0.00	0.00	0.00	160.00	170,000.00	0.00	160.00
VAN BUREN	0.00	0.00	0.00	0.00	0.00	77.08	43,600.00	0.00	77.08
WMD TOTAL	2	0.00	0.00	0.00	0.00	237.08	213,600.00	0.00	237.08
STATE TOTAL	2	0.00	0.00	0.00	0.00	237.08	213,600.00	0.00	237.08
MINNESOTA									
BIG STONE WMD									
LINCOLN	0.00	0.00	0.00	0.00	0.00	754.26	423,650.00	517.37	1,271.63
LYON	0.00	0.00	0.00	0.00	0.00	1,553.56	1,269,720.00	280.80	1,834.36
WMD TOTAL	2	0.00	0.00	0.00	0.00	2,307.82	1,693,370.00	798.17	3,105.99
DETROIT LAKES WMD									
BECKER	0.00	0.00	0.00	0.00	4.33	11,763.18	3,162,020.56	2,012.14	13,779.65
CLAY	0.00	0.00	0.00	0.00	0.00	10,385.89	2,979,545.18	3,338.42	13,724.31
MAHONDIEN	0.00	0.00	0.00	0.00	0.00	5,399.33	853,558.90	4,947.00	10,346.33
NORMAN	0.00	0.00	0.00	0.00	0.00	1,120.00	400,000.00	0.00	1,120.00
POLK	0.00	0.00	0.00	0.00	0.00	11,537.35	2,169,752.86	1,743.80	13,281.15
WMD TOTAL	5	0.00	0.00	0.00	4.33	40,205.75	9,564,877.50	12,041.36	52,251.44

TABLE 4 - WATERFOWL PRODUCTION AREA COUNTIES

STATE AND UNIT	RESERVED FROM PUBLIC DOMAIN		ACQUIRED BY OTHER FEDERAL AGENCY		DEVISE OR GIFT	PURCHASED		AGREEMENT EASEMENT OR LEASE	TOTAL ACRES
	SOLE OR PRIMARY	SECONDARY	SOLE OR PRIMARY	SECONDARY		ACRES	COST (\$)		
MINNESOTA									
FERGUS FALLS WMD									
DOUGLAS	0.00	0.00	0.00	0.00	0.00	9,605.07	1,916,515.20	6,128.24	15,733.31
GRANT	0.00	0.00	0.00	0.00	0.00	10,050.83	2,669,508.12	3,607.10	13,657.93
OTTER TAIL	0.00	0.00	0.00	0.00	52.19	20,854.48	6,879,052.26	14,026.43	34,933.10
WILKIN	0.00	0.00	0.00	0.00	0.00	2,196.43	702,564.35	309.00	2,505.43
WMD TOTAL	4	0.00	0.00	0.00	52.19	42,706.81	12,167,639.93	24,070.77	66,829.77
LITCHFIELD WMD									
AITKIN	0.00	0.00	0.00	0.00	0.00	69.86	28,000.00	0.00	69.86
KANDIYOHI	0.00	0.00	0.00	0.00	0.00	13,226.56	4,980,725.93	4,264.83	17,491.39
MCLEOD	0.00	0.00	0.00	0.00	0.00	951.66	1,136,795.00	739.27	1,690.93
MEEKER	0.00	0.00	0.00	0.00	0.00	4,708.99	3,972,224.10	2,258.14	6,967.13
RENVILLE	0.00	0.00	0.00	0.00	0.00	1,133.03	1,396,340.00	0.00	1,133.03
STEARNS	0.00	0.00	0.00	0.00	0.00	9,069.71	2,710,733.87	1,516.33	10,586.04
TODD	0.00	0.00	0.00	0.00	0.00	802.85	385,672.20	16.00	818.85
WRIGHT	0.00	0.00	0.00	0.00	0.00	2,500.92	2,527,820.90	437.50	2,938.42
WMD TOTAL	8	0.00	0.00	0.00	0.00	32,463.58	17,138,310.00	9,252.07	41,695.65
MINNESOTA VALLEY WMD									
BLUE EARTH	0.00	0.00	0.00	0.00	0.00	946.93	1,331,100.00	78.70	1,025.63
CARVER	0.00	0.00	0.00	0.00	0.00	219.00	321,000.00	47.57	266.57
DAKOTA	0.00	0.00	0.00	0.00	0.00	73.90	201,747.00	.05	73.95
LESUEUR	0.00	0.00	0.00	0.00	0.00	413.79	539,254.50	209.15	622.94
RICE	0.00	0.00	0.00	0.00	0.00	412.10	631,999.35	370.74	782.84
SCOTT	0.00	0.00	0.00	0.00	0.00	40.00	109,200.00	164.21	204.21
SIBLEY	0.00	0.00	0.00	0.00	43.48	862.40	1,079,789.73	253.25	1,159.13
STEELE	0.00	0.00	0.00	0.00	0.00	630.11	653,244.00	0.00	630.11
WASECA	0.00	0.00	0.00	0.00	0.00	248.78	408,000.00	0.00	248.78
WMD TOTAL	9	0.00	0.00	0.00	43.48	3,847.01	5,275,334.58	1,123.67	5,014.16
MORRIS WMD									
BIG STONE	0.00	0.00	0.00	0.00	0.00	11,502.69	2,294,645.83	8,065.43	19,568.12
CHIPPEWA	0.00	0.00	0.00	0.00	0.00	244.10	127,050.00	57.00	301.10
LAC QUI PARLE	0.00	0.00	0.00	0.00	0.00	4,007.42	986,028.73	1,657.07	5,664.49
POPE	0.00	0.00	0.00	0.00	80.00	12,884.11	2,473,445.07	8,913.08	21,877.19
STEVENS	0.00	0.00	0.00	0.00	0.00	9,596.93	3,463,202.84	1,206.00	10,802.93
SWIFT	0.00	0.00	0.00	0.00	0.00	7,601.12	1,804,950.17	1,844.87	9,445.99
TRAVERSE	0.00	0.00	0.00	0.00	0.00	4,105.55	1,469,588.63	1,284.45	5,390.00
YELLOW MEDICINE	0.00	0.00	0.00	0.00	0.00	959.58	703,683.30	235.09	1,194.67
WMD TOTAL	8	0.00	0.00	0.00	80.00	50,901.50	13,322,574.57	23,262.99	74,244.49
TAMARAC WMD									
CASS	0.00	0.00	0.00	0.00	0.00	0.00	0.00	43.00	43.00
CLEARWATER	0.00	0.00	0.00	0.00	0.00	0.00	0.00	864.00	864.00
WMD TOTAL	2	0.00	0.00	0.00	0.00	0.00	0.00	907.00	907.00
WINDOM WMD									
COTTONWOOD	0.00	0.00	0.00	0.00	0.00	2,945.14	1,360,053.85	192.85	3,137.99
FARIBAULT	0.00	0.00	0.00	0.00	0.00	830.06	800,991.80	129.37	959.43
FREEBORN	0.00	0.00	0.00	0.00	0.00	1,631.99	1,833,367.25	143.26	1,775.25
JACKSON	0.00	0.00	0.00	0.00	0.00	4,169.56	2,835,810.28	383.09	4,552.65
MARTIN	0.00	0.00	0.00	0.00	0.00	70.89	45,369.60	271.65	342.54
MURRAY	0.00	0.00	0.00	0.00	0.00	1,921.18	2,265,977.00	21.00	1,942.18
NOBLES	0.00	0.00	0.00	0.00	0.00	521.65	580,802.00	26.00	547.65
ROCK	0.00	0.00	0.00	0.00	0.00	0.00	0.00	11.00	11.00
WATONWAN	0.00	0.00	0.00	0.00	0.00	56.65	31,157.50	168.42	225.07
WMD TOTAL	9	0.00	0.00	0.00	0.00	12,147.12	9,773,529.28	1,346.64	13,493.76

TABLE 4 - WATERFOWL PRODUCTION AREA COUNTIES

STATE AND UNIT	RESERVED FROM PUBLIC DOMAIN		ACQUIRED BY OTHER FEDERAL AGENCY		DEVISE OR GIFT	PURCHASED		AGREEMENT EASEMENT OR LEASE	TOTAL ACRES
	SOLE OR PRIMARY	SECONDARY	SOLE OR PRIMARY	SECONDARY		ACRES	COST (\$)		
MINNESOTA									
WINDOM WMD									
STATE TOTAL	47	0.00	0.00	0.00	180.00	184,579.59	68,935,635.86	72,782.67	257,542.26
MONTANA									
BENTON LAKE WMD									
CASCADE		0.00	0.00	0.00	0.00	727.46	299,606.00	78.00	805.46
CHOUTEAU		0.00	0.00	0.00	0.00	2,136.13	538,543.00	501.00	2,637.13
GLACIER		0.00	0.00	0.00	0.00	94.20	17,898.00	9,818.33	9,912.53
HILL		0.00	0.00	0.00	378.93	0.00	0.00	918.00	1,296.93
LEWIS AND CLARK		0.00	0.00	0.00	0.00	0.00	0.00	1,845.50	1,845.50
LIBERTY		0.00	0.00	0.00	0.00	0.00	0.00	428.00	428.00
PONDERA		0.00	0.00	0.00	0.00	640.00	93,000.00	8,487.01	9,127.01
POWELL		0.00	0.00	0.00	1,802.07	2,644.60	828,834.00	22,608.41	27,055.08
TETON *		0.00	0.00	0.00	0.00	1,486.05	376,253.00	5,100.46	6,586.51
TOOLE		0.00	0.00	0.00	0.00	4,329.18	983,964.00	12,166.37	16,495.55
WMD TOTAL	10	0.00	0.00	0.00	2,181.00	12,057.62	3,138,098.00	61,951.08	76,189.70
BOWDOIN WMD									
BLAINE		0.00	0.00	0.00	0.00	2,435.26	167,340.00	2,604.20	5,039.46
PHILLIPS		0.00	0.00	0.00	0.00	6,328.83	1,206,863.00	24,372.55	30,701.38
VALLEY		0.00	0.00	0.00	0.00	0.00	0.00	201.00	201.00
WMD TOTAL	3	0.00	0.00	0.00	0.00	8,764.09	1,374,203.00	27,177.75	35,941.84
CHARLES M. RUSSELL WMD									
GOLDEN VALLEY		0.00	0.00	0.00	0.00	760.27	76,427.00	160.00	920.27
MUSSELSHELL		0.00	0.00	0.00	0.00	532.45	163,001.00	160.00	692.45
PETROLEUM		0.00	0.00	0.00	0.00	40.00	23,800.00	0.00	40.00
STILLWATER		0.00	0.00	0.00	0.00	1,828.10	207,625.00	.38	1,828.48
YELLOWSTONE		0.00	0.00	0.00	0.00	486.42	55,600.00	0.00	486.42
WMD TOTAL	5	0.00	0.00	0.00	0.00	3,647.24	526,453.00	320.38	3,967.62
NORTHEAST MONTANA WMD									
DANIELS		0.00	0.00	0.00	7.85	1,080.58	97,669.00	1,011.32	2,099.75
ROOSEVELT		0.00	0.00	0.00	0.00	179.20	14,000.00	7,402.42	7,581.62
SHERIDAN		39.10	0.00	0.00	0.00	10,491.58	1,244,031.08	10,231.16	20,761.84
WMD TOTAL	3	39.10	0.00	0.00	7.85	11,751.36	1,355,700.08	18,644.90	30,443.21
NORTHWEST MONTANA WMD									
FLATHEAD		0.00	0.00	0.00	807.92	4,410.31	2,246,518.00	0.00	5,218.23
LAKE		0.00	0.00	0.00	0.00	3,228.36	2,306,855.00	4,185.69	7,414.05
WMD TOTAL	2	0.00	0.00	0.00	807.92	7,638.67	4,553,373.00	4,185.69	12,632.28
STATE TOTAL	23	39.10	0.00	0.00	2,996.77	43,858.98	10,947,827.08	112,279.80	159,174.65
NEBRASKA									
RAINWATER BASIN WMD									
ADAMS		0.00	0.00	0.00	163.00	231.56	230,000.00	160.00	554.56
CLAY		0.00	0.00	1,052.19	0.00	5,308.14	2,348,258.85	4.25	6,364.58
FILLMORE		0.00	0.00	0.00	0.00	3,337.60	1,631,453.00	6.60	3,344.20
FRANKLIN		0.00	0.00	0.00	157.36	1,625.96	402,698.00	0.00	1,783.32
GOSPER		0.00	0.00	0.00	0.00	1,451.50	233,923.00	0.00	1,451.50
HALL *		0.00	0.00	320.70	0.00	328.77	433,000.00	0.00	649.47
HAMILTON *		0.00	0.00	160.00	0.00	80.00	1,271,250.00	6.00	1,126.00
KEARNEY *		0.00	0.00	0.00	0.00	2,874.43	657,681.00	175.50	3,049.93
PHELPS		0.00	0.00	0.00	0.00	4,595.14	3,573,111.00	0.00	4,595.14
POLK FSA ** *		0.00	0.00	0.00	0.00	0.00	0.00	140.78	140.78
SALINE FSA ** *		0.00	0.00	61.35	0.00	0.00	0.00	43.00	104.35
SEWARD		0.00	0.00	0.00	0.00	471.14	309,010.45	0.00	471.14

TABLE 4 - WATERFOUL PRODUCTION AREA COUNTIES

STATE AND UNIT	RESERVED FROM PUBLIC DOMAIN		ACQUIRED BY OTHER FEDERAL AGENCY		DEVISE OR GIFT	PURCHASED		AGREEMENT EASEMENT OR LEASE	TOTAL ACRES
	SOLE OR PRIMARY	SECONDARY	SOLE OR PRIMARY	SECONDARY		ACRES	COST (\$)		
NEBRASKA									
RAINWATER BASIN WMD YORK *	0.00	0.00	0.00	0.00	0.00	879.20	419,429.00	41.00	920.20
WMD TOTAL 11	0.00	0.00	1,594.24	0.00	400.36	21,983.44	11,509,814.30	577.13	24,555.17
STATE TOTAL 11	0.00	0.00	1,594.24	0.00	400.36	21,983.44	11,509,814.30	577.13	24,555.17
NORTH DAKOTA									
ARROWWOOD WMD EDDY *	29.84	0.00	0.00	0.00	0.00	4,627.21	498,001.00	12,227.13	16,884.18
FOSTER	0.00	0.00	0.00	0.00	0.00	1,487.07	96,568.00	6,828.00	8,315.07
WMD TOTAL 2	29.84	0.00	0.00	0.00	0.00	6,114.28	594,569.00	19,055.13	25,199.25
AUDUBON WMD HETTINGER	0.00	0.00	1,202.60	0.00	0.00	0.00	0.00	0.00	1,202.60
MCLEAN	515.00	0.00	7,600.91	0.00	159.00	4,068.29	420,234.00	24,941.91	37,285.11
SHERIDAN *	229.20	0.00	3,999.13	0.00	334.49	7,661.50	468,427.00	41,020.45	53,244.77
WARD	120.00	0.00	0.00	0.00	0.00	5,868.09	489,211.00	43,281.98	49,270.07
WMD TOTAL 4	864.20	0.00	12,802.64	0.00	493.49	17,597.88	1,377,872.00	109,244.34	141,002.55
CHASE LAKE PRAIRIE PROJECT WMD STUTSMAN *	251.66	0.00	1,562.69	0.00	0.00	26,462.64	1,667,016.00	52,175.42	80,452.41
WELLS *	0.00	0.00	2,935.40	0.00	0.00	7,661.43	1,188,559.00	13,590.40	24,187.23
WMD TOTAL 2	251.66	0.00	4,498.09	0.00	0.00	34,124.07	2,855,575.00	65,765.82	104,639.64
CROSBY WMD BURKE	0.00	0.00	0.00	0.00	0.00	3,544.19	180,068.00	41,287.58	44,831.77
DIVIDE	1,244.83	0.00	0.00	0.00	0.00	9,444.62	474,790.00	34,647.09	45,336.54
WILLIAMS *	320.00	0.00	0.00	0.00	0.00	4,163.17	278,057.00	8,584.00	13,067.17
WMD TOTAL 3	1,564.83	0.00	0.00	0.00	0.00	17,151.98	932,915.00	84,518.67	103,235.48
DEVILS LAKE WMD BENSON *	1,660.85	0.00	232.15	0.00	0.00	7,322.66	607,908.00	38,474.67	47,690.33
CAVALIER *	0.00	0.00	723.71	0.00	0.00	10,129.12	1,354,471.00	13,910.00	24,762.83
GRAND FORKS	18.30	0.00	0.00	0.00	21.77	6,195.27	1,279,208.85	1,505.90	7,741.24
NELSON *	0.00	0.00	340.91	0.00	0.00	3,203.23	174,341.00	38,322.20	41,866.34
PEMBINA *	0.00	0.00	0.00	0.00	0.00	2,258.56	218,678.00	391.30	2,649.86
RAMSEY *	132.10	0.00	1,119.43	0.00	0.00	8,225.00	1,144,252.00	29,116.00	38,592.53
TOWNER *	13.50	0.00	829.39	0.00	641.05	3,837.02	494,146.00	25,165.00	30,485.96
WALSH *	5.50	0.00	387.52	0.00	0.00	1,393.19	98,128.00	9,096.61	10,882.82
WMD TOTAL 8	1,830.25	0.00	3,633.11	0.00	662.82	42,564.05	5,371,132.85	155,981.68	204,671.91
J. CLARK SALYER WMD BOTTINEAU *	7.40	0.00	210.30	0.00	0.00	2,371.47	200,763.00	29,408.14	31,997.31
MCHENRY *	993.59	0.00	0.00	0.00	0.00	4,888.80	374,404.50	43,123.90	49,006.29
PIERCE *	3,276.00	0.00	1,054.56	0.00	1.20	8,417.74	922,115.00	41,620.61	54,370.11
RENVILLE	0.00	0.00	0.00	0.00	0.00	311.09	23,523.00	15,403.60	15,714.69
ROLETTE	105.96	0.00	0.00	0.00	0.00	5,694.03	759,347.00	20,510.01	26,310.00
WMD TOTAL 5	4,382.95	0.00	1,264.86	0.00	1.20	21,683.13	2,280,152.50	150,066.26	177,398.40
KULM WMD DICKEY *	306.75	0.00	0.00	0.00	0.00	9,735.40	1,150,816.00	37,972.34	48,014.49
LA MOURE *	0.00	0.00	634.89	0.00	0.00	4,799.96	505,095.00	14,076.70	19,511.55
LOGAN *	835.00	0.00	160.03	0.00	0.00	11,226.24	1,006,598.00	40,287.11	52,508.38
MCINTOSH *	297.58	0.00	0.00	0.00	9.60	17,373.48	1,368,865.00	30,023.90	47,704.56
WMD TOTAL 4	1,439.33	0.00	794.92	0.00	9.60	43,135.08	4,031,374.00	122,360.05	167,738.98
LONG LAKE WMD BURLEIGH *	850.10	0.00	794.69	0.00	0.00	9,611.44	1,949,864.00	30,528.96	41,785.19
EMMONS *	480.00	0.00	0.00	0.00	0.00	3,135.29	174,321.75	11,800.60	15,415.89
KIDDER *	1,769.79	0.00	0.00	0.00	0.00	5,633.88	438,439.00	67,335.01	74,738.68

TABLE 4 - WATERFOAL PRODUCTION AREA COUNTIES

STATE AND UNIT	RESERVED FROM PUBLIC DOMAIN		ACQUIRED BY OTHER FEDERAL AGENCY		DEVISE OR GIFT	PURCHASED		AGREEMENT EASEMENT OR LEASE	TOTAL ACRES	
	SOLE OR PRIMARY	SECONDARY	SOLE OR PRIMARY	SECONDARY		ACRES	COST (\$)			
NORTH DAKOTA										
LONG LAKE WMD										
WMD TOTAL	3	3,099.89	0.00	794.69	0.00	0.00	18,380.61	2,562,624.75	109,664.57	131,939.76
LOSTWOOD WMD										
MOUNTRAIL	*	467.52	0.00	400.00	0.00	0.00	10,155.10	940,661.00	43,078.10	54,100.72
WMD TOTAL	1	467.52	0.00	400.00	0.00	0.00	10,155.10	940,661.00	43,078.10	54,100.72
TEWAUKON WMD										
RANSOM		0.00	0.00	0.00	0.00	0.00	4,315.02	617,357.00	23,194.06	27,509.08
RICHLAND		0.00	0.00	0.00	0.00	0.00	5,992.25	938,052.00	5,956.80	11,949.05
SARGENT	*	0.00	0.00	405.71	0.00	0.00	3,537.46	305,439.00	21,005.08	24,948.25
WMD TOTAL	3	0.00	0.00	405.71	0.00	0.00	13,844.73	1,860,848.00	50,155.94	64,406.38
VALLEY CITY WMD										
BARNES	*	1.26	0.00	338.63	0.00	15.61	6,661.68	958,087.00	18,999.70	26,016.88
CASS		0.00	0.00	0.00	0.00	0.00	3,424.81	623,044.00	1,759.90	5,184.71
GRIGGS		158.05	0.00	0.00	0.00	0.00	3,069.46	373,990.00	16,742.00	19,969.51
STEELE		0.00	0.00	0.00	0.00	0.00	3,249.25	538,345.00	4,383.30	7,632.55
TRAILL		0.00	0.00	0.00	0.00	0.00	719.25	75,109.00	234.00	953.25
WMD TOTAL	5	159.31	0.00	338.63	0.00	15.61	17,124.45	2,568,575.00	42,118.90	59,756.90
STATE TOTAL	40	14,089.78	0.00	24,932.65	0.00	1,182.72	241,875.36	25,376,299.10	952,009.46	1,234,089.97
SOUTH DAKOTA										
HURON WMD										
BEADLE	*	0.00	0.00	240.00	0.00	40.00	7,256.45	1,651,212.69	34,450.85	41,987.30
BUFFALO		0.00	0.00	0.00	0.00	0.00	0.00	0.00	1,523.61	1,523.61
HAND	*	80.00	0.00	0.00	0.00	79.00	3,671.31	580,260.35	46,857.65	50,687.96
HUGHES		0.00	0.00	0.00	0.00	0.00	455.99	82,800.00	744.50	1,200.49
HYDE	*	0.00	0.00	0.00	0.00	1,441.36	0.00	0.00	26,388.27	27,829.63
JERAULD	*	40.00	0.00	0.00	0.00	320.00	1,430.40	217,041.00	21,121.33	22,911.73
SANBORN	*	0.00	0.00	0.00	0.00	0.00	93.00	5,250.00	35,954.25	36,047.25
SULLY	*	0.00	0.00	0.00	0.00	0.00	266.48	9,993.00	3,809.51	4,075.99
WMD TOTAL	8	120.00	0.00	240.00	0.00	1,880.36	13,173.63	2,546,557.04	170,849.97	186,263.96
LACREEK WMD										
HAakon FSA	** *	0.00	0.00	0.00	0.00	0.00	0.00	0.00	1,806.10	1,806.10
JONES FSA	** *	0.00	0.00	0.00	0.00	0.00	0.00	0.00	232.00	232.00
STANLEY FSA	** *	0.00	0.00	0.00	0.00	0.00	0.00	0.00	1,404.80	1,404.80
WMD TOTAL	0	0.00	0.00	0.00	0.00	0.00	0.00	0.00	3,442.90	3,442.90
LAKE ANDES WMD										
AURORA	*	0.00	0.00	0.00	0.00	0.00	4,716.08	622,316.00	29,796.38	34,512.46
BON HOMME	*	0.00	0.00	0.00	0.00	0.00	1,174.17	323,624.90	252.73	1,426.90
BRULE		0.00	0.00	0.00	0.00	0.00	1,074.13	89,404.00	17,566.69	18,640.82
CHARLES MIX	*	0.00	0.00	0.00	0.00	285.70	4,098.15	1,142,147.00	7,381.30	11,765.15
CLAY	*	0.00	0.00	0.00	0.00	0.00	40.00	8,000.00	59.50	99.50
DAVISON	*	0.00	0.00	0.00	0.00	0.00	229.92	24,540.00	354.10	584.02
DOUGLAS	*	0.00	0.00	0.00	0.00	449.73	3,852.05	647,691.00	3,450.61	7,752.39
HANSON	*	0.00	0.00	0.00	0.00	0.00	1,075.60	281,853.00	2,813.28	3,888.88
HUTCHINSON	*	0.00	0.00	0.00	0.00	0.00	789.51	227,646.25	1,185.50	1,975.01
LINCOLN		0.00	0.00	0.00	0.00	0.00	177.22	39,925.00	300.50	477.72
TRIPP FSA	** *	0.00	0.00	0.00	0.00	0.00	0.00	0.00	5.90	5.90
TURNER	*	0.00	0.00	0.00	0.00	0.00	850.09	430,044.90	479.90	1,329.99
UNION		0.00	0.00	0.00	0.00	0.00	96.02	22,331.00	0.00	96.02
YANKTON		0.00	0.00	0.00	0.00	0.00	294.63	128,562.00	346.50	641.13
WMD TOTAL	13	0.00	0.00	0.00	0.00	735.43	18,467.57	3,988,085.05	63,992.89	83,195.89

TABLE 4 - WATERFOWL PRODUCTION AREA COUNTIES

STATE AND UNIT	RESERVED FROM PUBLIC DOMAIN		ACQUIRED BY OTHER FEDERAL AGENCY		DEVISE OR GIFT	PURCHASED		AGREEMENT EASEMENT OR LEASE	TOTAL ACRES	
	SOLE OR PRIMARY	SECONDARY	SOLE OR PRIMARY	SECONDARY		ACRES	COST (\$)			
SOUTH DAKOTA										
MADISON WMD										
BROOKINGS *	0.00	0.00	0.00	0.00	158.25	6,075.80	1,430,276.70	7,309.58	13,543.63	
DEUEL *	0.00	0.00	0.00	0.00	0.00	3,186.37	459,022.00	22,305.83	25,492.20	
HAMLIN *	0.00	0.00	0.00	0.00	0.00	3,400.89	954,563.00	6,319.14	9,720.03	
KINGSBURY *	0.00	0.00	0.00	0.00	0.00	6,924.04	1,838,689.80	23,806.78	30,730.82	
LAKE *	0.00	0.00	0.00	0.00	339.34	5,661.50	1,224,017.75	5,948.25	11,949.09	
MCCOOK *	0.00	0.00	0.00	0.00	0.00	3,362.96	680,845.60	7,129.37	10,492.33	
MINER *	40.00	0.00	0.00	0.00	0.00	1,537.04	151,040.00	19,533.92	21,110.96	
MINNEHAHA *	0.00	0.00	0.00	0.00	0.00	4,488.84	1,096,786.00	1,650.96	6,139.80	
MOODY *	0.00	0.00	0.00	0.00	277.22	2,903.78	927,478.85	1,203.67	4,384.67	
WMD TOTAL 9	40.00	0.00	0.00	0.00	774.81	37,541.22	8,762,719.70	95,207.50	133,563.53	
SAND LAKE WMD										
BROWN	0.00	0.00	0.00	0.00	482.62	4,094.93	819,223.80	48,524.67	53,102.22	
CAMPBELL	240.00	0.00	0.00	0.00	0.00	1,919.71	185,541.00	21,272.71	23,432.42	
CORSON FSA ** *	0.00	0.00	0.00	0.00	0.00	0.00	0.00	1,105.90	1,105.90	
DEWEY FSA ** *	0.00	0.00	0.00	0.00	0.00	0.00	0.00	956.80	956.80	
EDMUNDS *	0.00	0.00	0.00	0.00	160.00	8,965.76	1,717,201.00	114,160.49	123,286.25	
FAULK *	0.00	0.00	0.00	0.00	0.00	2,566.88	480,995.00	124,936.62	127,503.50	
MCPHERSON *	160.45	0.00	0.00	0.00	1,381.23	19,402.37	3,397,500.80	134,466.16	155,410.21	
POTTER *	0.00	0.00	0.00	0.00	0.00	652.63	71,179.00	23,201.33	23,833.96	
SPINK *	520.00	0.00	0.00	0.00	200.00	2,226.43	388,680.00	25,234.55	28,180.98	
WALWORTH *	335.71	0.00	0.00	0.00	0.00	1,524.54	191,800.00	17,010.71	18,870.96	
WMD TOTAL 8	1,256.16	0.00	0.00	0.00	2,223.85	41,353.25	7,252,120.60	510,869.94	555,703.20	
WALBAY WMD										
CLARK *	95.73	0.00	0.00	0.00	0.00	6,033.11	843,303.90	44,686.02	50,814.86	
GODDINGTON *	31.23	0.00	0.00	0.00	1,188.42	5,089.31	882,837.70	10,053.45	16,362.41	
DAY	208.75	0.00	0.00	0.00	0.00	6,411.50	466,966.00	44,809.51	51,429.76	
GRANT	0.00	0.00	0.00	0.00	0.00	5,362.99	1,005,000.00	15,254.87	20,617.86	
MARSHALL *	16.89	0.00	0.00	0.00	204.95	10,484.79	1,951,929.00	55,812.56	66,519.19	
ROBERTS *	0.00	0.00	0.00	0.00	0.00	5,032.73	625,710.80	50,762.48	55,795.21	
WMD TOTAL 6	352.60	0.00	0.00	0.00	1,393.37	38,414.43	5,775,747.40	221,378.89	261,539.29	
STATE TOTAL 44	1,768.76	0.00	240.00	0.00	7,007.82	148,950.10	28,325,229.79	1,065,742.09	1,223,708.77	
WISCONSIN										
LEOPOLD WMD										
ADAMS	0.00	0.00	0.00	0.00	0.00	344.00	172,500.00	0.00	344.00	
COLUMBIA	0.00	0.00	0.00	0.00	0.00	2,922.43	2,336,666.45	0.00	2,922.43	
DANE	0.00	0.00	0.00	0.00	0.00	1,592.08	2,109,875.65	0.00	1,592.08	
DODGE	0.00	0.00	0.00	0.00	0.00	855.41	812,371.16	.43	855.84	
FOND DU LAC	0.00	0.00	0.00	0.00	0.00	833.95	915,452.00	0.00	833.95	
JEFFERSON	0.00	0.00	0.00	0.00	0.00	249.79	241,239.00	0.00	249.79	
MANITOWOC	0.00	0.00	0.00	0.00	0.00	120.00	88,000.00	0.00	120.00	
MARQUETTE	0.00	0.00	0.00	0.00	0.00	259.97	119,480.00	0.00	259.97	
OZAUKEE	0.00	0.00	0.00	0.00	0.00	536.30	679,413.40	0.00	536.30	
ROCK	0.00	0.00	0.00	0.00	0.00	349.32	302,358.71	0.00	349.32	
SHEBOYGAN	0.00	0.00	0.00	0.00	0.00	537.98	1,055,638.94	0.00	537.98	
WAUSHARA	0.00	0.00	0.00	0.00	0.00	232.30	243,000.00	0.00	232.30	
WINNEBAGO	0.00	0.00	0.00	0.00	0.00	1,918.27	1,331,300.00	0.00	1,918.27	
WMD TOTAL 13	0.00	0.00	0.00	0.00	0.00	10,751.80	10,407,295.31	.43	10,752.23	
ST. CROIX WMD										
DUNN	0.00	0.00	0.00	0.00	0.00	621.98	698,200.00	0.00	621.98	
POLK	0.00	0.00	0.00	0.00	0.00	1,045.07	509,094.00	0.00	1,045.07	

TABLE 4 - WATERFOWL PRODUCTION AREA COUNTIES

STATE AND UNIT	RESERVED FROM PUBLIC DOMAIN		ACQUIRED BY OTHER FEDERAL AGENCY		DEVISE OR GIFT	PURCHASED		AGREEMENT EASEMENT OR LEASE	TOTAL ACRES	
	SOLE OR PRIMARY	SECONDARY	SOLE OR PRIMARY	SECONDARY		ACRES	COST (\$)			
WISCONSIN										
ST. CROIX WMD ST. CROIX	0.00	0.00	0.00	0.00	0.00	5,091.90	5,356,004.56	1.00	5,092.90	
WMD TOTAL	3	0.00	0.00	0.00	0.00	6,758.95	6,563,298.56	1.00	6,759.95	
STATE TOTAL	16	0.00	0.00	0.00	0.00	17,510.75	16,970,593.87	1.43	17,512.18	
GRAND TOTAL	203	15,897.64	0.00	26,766.89	0.00	11,768.32	681,127.29	187,198,559.07	2,204,030.28	2,939,590.42

* - COUNTY WHERE WPA PROGRAM CURRENTLY EXISTS AND NEW FSA INTERESTS ARE ACQUIRED.

** - SUMMARY BY COUNTY OF ALL OTHER ACRES, BOTH FEE AND LESS THAN FEE, ACQUIRED FROM THE FSA, NOT REPORTED WITHIN AN EXISTING PROJECT. SUMMARY MAY CONTAIN ONE OR MORE OWNERSHIPS. FSA COUNTY SUMMARY ACRES ARE INCLUDED IN THE TOTAL ACRES FOR EACH STATE BUT ARE NOT SEPARATE UNITS IN THE WATERFOWL PRODUCTION AREA STATE TOTALS.

WMD - WETLANDS MANAGEMENT DISTRICT

FSA - FARM SERVICE AGENCY (FORMERLY FARMERS HOME ADMINISTRATION, DEPARTMENT OF AGRICULTURE)

TABLE 5 - COORDINATION AREAS

STATE AND UNIT	RESERVED FROM PUBLIC DOMAIN		ACQUIRED BY OTHER FEDERAL AGENCY		DEVISE OR GIFT	PURCHASED		AGREEMENT EASEMENT OR LEASE	TOTAL ACRES
	SOLE OR PRIMARY	SECONDARY	SOLE OR PRIMARY	SECONDARY		ACRES	COST (\$)		
ARIZONA GILA RIVER	6,896.14	0.00	0.00	0.00	0.00	0.00	0.00	0.00	6,896.14
STATE TOTAL	1	6,896.14	0.00	0.00	0.00	0.00	0.00	0.00	6,896.14
CALIFORNIA HONEY LAKE	1,050.29	0.00	0.00	0.00	0.00	0.00	0.00	0.00	1,050.29
TOPAZ LAKE	200.00	0.00	0.00	0.00	0.00	0.00	0.00	0.00	200.00
STATE TOTAL	2	1,250.29	0.00	0.00	0.00	0.00	0.00	0.00	1,250.29
COLORADO HOT SULPHUR	1,115.00	0.00	0.00	0.00	0.00	0.00	0.00	0.00	1,115.00
MACK MESA	37.53	0.00	0.00	0.00	0.00	0.00	0.00	0.00	37.53
STATE TOTAL	2	1,152.53	0.00	0.00	0.00	0.00	0.00	0.00	1,152.53
IDAHO C. J. STRIKE	1,544.90	0.00	0.00	0.00	0.00	0.00	0.00	0.00	1,544.90
CAREY LAKE	320.00	0.00	0.00	0.00	0.00	0.00	0.00	0.00	320.00
HAGERMAN	0.00	0.00	0.00	0.00	0.00	219.78	13,070.00	0.00	219.78
NORTH LAKE	2,705.32	0.00	0.00	0.00	0.00	0.00	0.00	0.00	2,705.32
SAND CREEK	1,000.00	0.00	0.00	0.00	0.00	0.00	0.00	0.00	1,000.00
STATE TOTAL	5	5,570.22	0.00	0.00	0.00	219.78	13,070.00	0.00	5,790.00
ILLINOIS MISSISSIPPI RIVER	0.00	0.00	0.00	26,626.00	0.00	0.00	0.00	0.00	26,626.00
STATE TOTAL	1	0.00	0.00	26,626.00	0.00	0.00	0.00	0.00	26,626.00
IOWA GREEN ISLAND	0.00	0.00	0.00	2,571.00	0.00	82.00	410.00	0.00	2,653.00
LAKE ODESSA	0.00	0.00	0.00	3,134.00	0.00	0.00	0.00	0.00	3,134.00
PRINCETON	0.00	0.00	0.00	794.00	0.00	0.00	0.00	0.00	794.00
STATE TOTAL	3	0.00	0.00	6,499.00	0.00	82.00	410.00	0.00	6,581.00
MINNESOTA BELTRAMI	0.00	0.00	81,720.88	0.00	0.00	0.00	0.00	0.00	81,720.88
PIPESTONE	0.00	0.00	117.72	0.00	0.00	0.00	0.00	0.00	117.72
STATE TOTAL	2	0.00	81,838.60	0.00	0.00	0.00	0.00	0.00	81,838.60
MISSOURI CLARKSVILLE	0.00	0.00	0.00	282.00	0.00	0.00	0.00	0.00	282.00
ELSBERRY	0.00	0.00	0.00	1,286.00	0.00	0.00	0.00	0.00	1,286.00
MISSISSIPPI RIVER	0.00	0.00	0.00	10,265.00	0.00	0.00	0.00	0.00	10,265.00
WEST QUINCY	0.00	0.00	0.00	242.00	0.00	0.00	0.00	0.00	242.00
STATE TOTAL	4	0.00	0.00	12,075.00	0.00	0.00	0.00	0.00	12,075.00
MONTANA BULL MOUNTAIN	1,599.32	0.00	0.00	0.00	0.00	0.00	0.00	0.00	1,599.32
DODSON	120.00	0.00	0.00	0.00	0.00	0.00	0.00	0.00	120.00
FOX LAKE	160.00	0.00	0.00	0.00	0.00	0.00	0.00	0.00	160.00
FREEZEOUT LAKE	434.80	0.00	0.00	0.00	0.00	0.00	0.00	0.00	434.80
JUDITH RIVER	234.49	0.00	0.00	0.00	0.00	0.00	0.00	0.00	234.49
SUN RIVER	4,144.83	0.00	0.00	0.00	0.00	0.00	0.00	0.00	4,144.83
STATE TOTAL	6	6,693.44	0.00	0.00	0.00	0.00	0.00	0.00	6,693.44
NEVADA STILLWATER	0.00	0.00	0.00	0.00	0.00	0.00	0.00	63,544.00	63,544.00
STATE TOTAL	1	0.00	0.00	0.00	0.00	0.00	0.00	63,544.00	63,544.00

TABLE 5 - COORDINATION AREAS

STATE AND UNIT	RESERVED FROM PUBLIC DOMAIN		ACQUIRED BY OTHER FEDERAL AGENCY		DEVISE OR GIFT	PURCHASED		AGREEMENT EASEMENT OR LEASE	TOTAL ACRES	
	SOLE OR PRIMARY	SECONDARY	SOLE OR PRIMARY	SECONDARY		ACRES	COST (\$)			
NEW YORK LIDO BEACH	0.00	0.00	22.42	0.00	0.00	0.00	0.00	0.00	22.42	
STATE TOTAL	1	0.00	0.00	22.42	0.00	0.00	0.00	0.00	22.42	
NORTH DAKOTA LAKE WASHINGTON	3.68	0.00	0.00	0.00	0.00	0.00	0.00	0.00	3.68	
STATE TOTAL	1	3.68	0.00	0.00	0.00	0.00	0.00	0.00	3.68	
OREGON GOVERNMENT ISLAND	1.79	0.00	0.00	0.00	0.00	0.00	0.00	0.00	1.79	
OCHOOD RESERVOIR	40.00	0.00	0.00	0.00	0.00	0.00	0.00	0.00	40.00	
SUMMER LAKE	7,127.65	0.00	0.00	0.00	0.00	0.00	0.00	0.00	7,127.65	
STATE TOTAL	3	7,169.44	0.00	0.00	0.00	0.00	0.00	0.00	7,169.44	
UTAH DESERT LAKES	880.00	0.00	1,741.23	0.00	0.00	0.00	0.00	0.00	2,621.23	
ROCK ISLAND	1.74	0.00	0.00	0.00	0.00	0.00	0.00	0.00	1.74	
TOPAZ LAKE	3,662.13	0.00	480.00	0.00	0.00	0.00	0.00	0.00	4,142.13	
STATE TOTAL	3	4,543.87	0.00	2,221.23	0.00	0.00	0.00	0.00	6,765.10	
WASHINGTON COLOCKUM	4,957.23	0.00	0.00	0.00	0.00	0.00	0.00	0.00	4,957.23	
LENDRE	5,787.00	0.00	0.00	0.00	0.00	0.00	0.00	0.00	5,787.00	
MARROWSTONE	16.25	0.00	0.00	0.00	0.00	0.00	0.00	0.00	16.25	
METHOW	3,037.97	0.00	0.00	0.00	0.00	0.00	0.00	0.00	3,037.97	
PHALON LAKE	9.70	0.00	0.00	0.00	0.00	0.00	0.00	0.00	9.70	
SHERMAN CREEK	560.00	0.00	0.00	0.00	0.00	0.00	0.00	0.00	560.00	
SINLAHEKIN	2,833.83	0.00	0.00	0.00	0.00	0.00	0.00	0.00	2,833.83	
SUNNYSIDE	320.00	0.00	0.00	0.00	0.00	0.00	0.00	0.00	320.00	
STATE TOTAL	8	17,521.98	0.00	0.00	0.00	0.00	0.00	0.00	17,521.98	
WISCONSIN NECEDAH	33.18	0.00	55,260.72	0.00	0.00	379.35	0.00	0.00	55,673.25	
STATE TOTAL	1	33.18	0.00	55,260.72	0.00	379.35	0.00	0.00	55,673.25	
WYOMING EAST FORK	3,432.04	0.00	0.00	0.00	0.00	0.00	0.00	0.00	3,432.04	
GREYS RIVER	927.31	0.00	0.00	0.00	0.00	0.00	0.00	0.00	927.31	
OCEAN LAKE	0.00	0.00	0.00	10,539.14	0.00	0.00	0.00	0.00	10,539.14	
SHERIDAN	160.00	0.00	0.00	0.00	0.00	0.00	0.00	0.00	160.00	
SYBILLE	681.44	0.00	0.00	0.00	0.00	0.00	0.00	0.00	681.44	
TONGUE RIVER	551.05	0.00	0.00	0.00	0.00	0.00	0.00	0.00	551.05	
STATE TOTAL	6	5,751.84	0.00	0.00	10,539.14	0.00	0.00	0.00	16,290.98	
GRAND TOTAL	50	56,586.61	0.00	139,342.97	55,739.14	0.00	681.13	13,480.00	63,544.00	315,893.85

E - CORPS OF ENGINEERS - DEPARTMENT OF THE ARMY
P - BUREAU OF RECLAMATION - DEPARTMENT OF THE INTERIOR

TABLE 6 - ADMINISTRATIVE SITES

STATE AND UNIT	RESERVED FROM PUBLIC DOMAIN		ACQUIRED BY OTHER FEDERAL AGENCY		DEVISE OR GIFT	PURCHASED		AGREEMENT EASEMENT OR LEASE	TOTAL ACRES
	SOLE OR PRIMARY	SECONDARY	SOLE OR PRIMARY	SECONDARY		ACRES	COST (\$)		
ALASKA									
BETHEL	5.08	0.00	0.00	0.00	0.00	2.08	63,600.00	0.00	7.16
BETTLES	0.00	0.00	0.00	0.00	0.00	0.00	0.00	1.74	1.74
COLD BAY HANGAR	0.00	0.00	0.00	0.00	0.00	0.00	0.00	.39	.39
DILLINGHAM	0.00	0.00	0.00	0.00	0.00	13.73	499,900.00	0.00	13.73
EMMONAK	0.00	0.00	0.00	0.00	0.00	0.00	0.00	.17	.17
FAIRBANKS HANGAR	0.00	0.00	0.00	0.00	0.00	0.00	0.00	2.04	2.04
FAIRBANKS OFFICE WILDLIFE	0.00	0.00	1.89	0.00	0.00	.26	2,024.05	0.00	2.15
FAIRBANKS WAREHOUSE	.64	0.00	0.00	0.00	0.00	0.00	0.00	0.00	.64
FORT YUKON	.52	0.00	0.00	0.00	0.00	0.00	0.00	.19	.71
GALENA	.44	0.00	0.00	0.00	0.00	2.99	50,100.00	0.00	3.43
HOMER	0.00	0.00	0.00	0.00	.75	57.80	1,009,000.00	0.00	58.55
JUNEAU DOCK	0.00	0.00	0.00	0.00	0.00	0.00	0.00	.67	.67
JUNEAU HANGAR	0.00	0.00	0.00	0.00	0.00	0.00	0.00	1.06	1.06
KAKTOVIK	0.00	0.00	0.00	0.00	0.00	0.00	0.00	.46	.46
KENAI HANGAR	0.00	0.00	0.00	0.00	0.00	0.00	0.00	.91	.91
KETCHIKAN	0.00	0.00	0.00	0.00	0.00	0.00	0.00	.31	.31
KING SALMON	6.29	0.00	0.00	0.00	0.00	5.42	64,800.00	0.00	11.71
KODIAK	2.04	0.00	0.00	0.00	0.00	0.00	0.00	0.00	2.04
KODIAK FLOAT PLANE	0.00	0.00	0.00	0.00	0.00	0.00	0.00	.06	.06
KODIAK OFFICE	0.00	0.00	0.00	0.00	36.00	0.00	0.00	0.00	36.00
KOTZEBUE	0.00	0.00	0.00	0.00	0.00	.50	209,500.00	0.00	.50
KUSTATAN RIVER	0.00	0.00	0.00	0.00	0.00	0.00	0.00	7.00	7.00
LAKE HOOD SEAPLANE BASE	14.90	0.00	0.00	0.00	0.00	0.00	0.00	2.26	17.16
LEWIS RIVER	0.00	0.00	0.00	0.00	0.00	0.00	0.00	6.00	6.00
MCGRATH	0.00	0.00	0.00	0.00	0.00	2.44	51,000.00	0.00	2.44
MCLEES LAKE	0.00	0.00	0.00	0.00	0.00	0.00	0.00	.01	.01
MORTENSENS CREEK	0.00	0.00	0.00	0.00	0.00	0.00	0.00	1.50	1.50
PILOT POINT	0.00	0.00	0.00	0.00	0.00	0.00	0.00	5.00	5.00
SOLDOTNA AIRPORT	0.00	0.00	0.00	0.00	0.00	0.00	0.00	3.92	3.92
ST. GEORGE	0.00	0.00	0.00	0.00	0.00	0.00	0.00	1.00	1.00
ST. PAUL	0.00	0.00	0.00	0.00	0.00	0.00	0.00	1.11	1.11
TOK	0.00	0.00	0.00	0.00	0.00	17.88	45,000.00	0.00	17.88
WHITEFISH LAKE	0.00	0.00	0.00	0.00	0.00	0.00	0.00	.50	.50
STATE TOTAL	33	29.91	0.00	1.89	0.00	36.75	1,994,924.05	36.30	207.95
ARIZONA									
CABEZA PRIETA	10.00	0.00	0.00	0.00	0.00	.44	25,300.00	0.00	10.44
KOFA	0.00	0.00	0.00	0.00	0.00	1.00	2.00	0.00	1.00
STATE TOTAL	2	10.00	0.00	0.00	0.00	1.44	25,302.00	0.00	11.44
CALIFORNIA									
SAN SIMEON (B) *	0.00	0.00	0.00	0.00	0.00	0.00	0.00	0.00	0.00
STATE TOTAL	0	0.00	0.00	0.00	0.00	0.00	0.00	0.00	0.00
COLORADO									
NAT'L BLACK-FOOTED FERRET	0.00	0.00	0.00	0.00	0.00	40.05	32,000.00	0.00	40.05
STATE TOTAL	1	0.00	0.00	0.00	0.00	40.05	32,000.00	0.00	40.05
HAWAII									
HAWAII	0.00	0.00	.23	0.00	0.00	0.00	0.00	0.00	.23
MAKENA BEACH	0.00	0.00	0.00	0.00	0.00	0.00	0.00	.50	.50
OLINDA	0.00	0.00	4.20	0.00	0.00	0.00	0.00	0.00	4.20
STATE TOTAL	3	0.00	0.00	4.43	0.00	0.00	0.00	.50	4.93

TABLE 6 - ADMINISTRATIVE SITES

STATE AND UNIT	RESERVED FROM PUBLIC DOMAIN		ACQUIRED BY OTHER FEDERAL AGENCY		DEVISE OR GIFT	PURCHASED		AGREEMENT EASEMENT OR LEASE	TOTAL ACRES
	SOLE OR PRIMARY	SECONDARY	SOLE OR PRIMARY	SECONDARY		ACRES	COST (\$)		
IOWA MCGREGOR	0.00	0.00	0.00	0.00	0.00	4.33	155,000.00	0.00	4.33
STATE TOTAL	1	0.00	0.00	0.00	0.00	4.33	155,000.00	0.00	4.33
KANSAS GREAT PLAINS NATURE CTR	0.00	0.00	0.00	0.00	0.00	8.33	400,000.00	6.22	14.55
STATE TOTAL	1	0.00	0.00	0.00	0.00	8.33	400,000.00	6.22	14.55
MICHIGAN LAMPREY EEL	0.00	0.00	0.00	0.00	0.00	0.00	0.00	1.00	1.00
STATE TOTAL	1	0.00	0.00	0.00	0.00	0.00	0.00	1.00	1.00
NEW MEXICO SAN ANDRES	0.00	0.00	0.00	0.00	0.00	2.16	14,000.00	0.00	2.16
STATE TOTAL	1	0.00	0.00	0.00	0.00	2.16	14,000.00	0.00	2.16
OREGON CLARK R. BAVIN (A)	0.00	0.00	0.00	0.00	0.00	0.00	0.00	4.02	4.02
KLAMATH	10.04	0.00	0.00	0.00	0.00	0.00	0.00	0.00	10.04
LAKEVIEW	0.00	0.00	.25	0.00	0.00	0.00	0.00	0.00	.25
STATE TOTAL	3	10.04	0.00	.25	0.00	0.00	0.00	4.02	14.31
WASHINGTON MOSES LAKE	0.00	0.00	.83	0.00	0.00	0.00	0.00	0.00	.83
STATE TOTAL	1	0.00	0.00	.83	0.00	0.00	0.00	0.00	.83
WEST VIRGINIA NCTC/TRAINING CENTER	0.00	0.00	0.00	0.00	0.00	865.74	7,949,045.00	0.00	865.74
STATE TOTAL	1	0.00	0.00	0.00	0.00	865.74	7,949,045.00	0.00	865.74
GRAND TOTAL	48	49.95	0.00	7.40	0.00	1,025.15	10,570,271.05	48.04	1,167.29

(A) - FISH AND WILDLIFE FORENSICS LAB
(B) - OPERATED BY USGS/BRD
* - NOT COUNTED

TABLE 7 - NATIONAL FISH HATCHERIES

STATE AND UNIT	RESERVED FROM PUBLIC DOMAIN		ACQUIRED BY OTHER FEDERAL AGENCY		DEVISE OR GIFT	PURCHASED		AGREEMENT EASEMENT OR LEASE	TOTAL ACRES
	SOLE OR PRIMARY	SECONDARY	SOLE OR PRIMARY	SECONDARY		ACRES	COST (\$)		
ARIZONA									
ALCHESAY	0.00	0.00	0.00	0.00	0.00	0.00	0.00	20.85	20.85
WILLIAMS CREEK	0.00	0.00	0.00	0.00	0.00	0.00	0.00	91.89	91.89
WILLOW BEACH	0.00	R 47.81	0.00	0.00	0.00	0.00	0.00	0.00	47.81
STATE TOTAL	3	0.00	47.81	0.00	0.00	0.00	0.00	112.72	160.53
ARKANSAS									
GREERS FERRY	0.00	0.00	0.00	E 31.97	0.00	0.00	0.00	0.00	31.97
MAMMOTH SPRING	0.00	0.00	0.00	0.00	0.00	36.84	55,925.00	0.00	36.84
NORFORK	0.00	0.00	0.00	E 46.00	0.00	0.00	0.00	0.00	46.00
STATE TOTAL	3	0.00	0.00	0.00	77.97	0.00	36.84	55,925.00	114.81
CALIFORNIA									
COLEMAN	0.00	0.00	55.28	0.00	0.00	22.52	153,221.00	62.97	140.77
LIVINGSTON STONE	0.00	0.00	0.00	0.00	0.00	0.00	0.00	.04	.04
TEHAMA-COLUSA (D) *	0.00	0.00	0.00	R 350.00	0.00	0.00	0.00	0.00	350.00
STATE TOTAL	2	0.00	0.00	55.28	350.00	0.00	22.52	153,221.00	490.81
COLORADO									
HOTCHKISS	10.00	0.00	129.17	0.00	0.00	0.00	0.00	2.54	141.71
LEADVILLE	2,966.34	0.00	0.00	0.00	0.00	98.79	14,400.00	.75	3,065.88
STATE TOTAL	2	2,976.34	0.00	129.17	0.00	0.00	98.79	14,400.00	3,207.59
FLORIDA									
WELAKA	0.00	0.00	385.04	0.00	0.00	0.00	0.00	0.00	385.04
STATE TOTAL	1	0.00	0.00	385.04	0.00	0.00	0.00	0.00	385.04
GEORGIA									
BO GINN (A) *	0.00	0.00	0.00	0.00	106.89	20.12	10.00	0.00	127.01
CHATTahoochee FOREST	0.00	0.00	0.00	F 44.80	0.00	0.00	0.00	0.00	44.80
WARM SPRINGS (H)	0.00	0.00	0.00	0.00	18.97	37.24	24,916.00	0.00	56.21
STATE TOTAL	2	0.00	0.00	0.00	44.80	125.86	57.36	24,926.00	228.02
IDAHO									
CLEARWATER FISH HATCHERY (A) *	0.00	0.00	17.62	0.00	0.00	0.00	0.00	1.33	18.95
DWORSHAK	0.00	0.00	0.00	0.00	0.00	0.00	0.00	23.54	23.54
EAGLE FISH (I) *	0.00	0.00	1.21	0.00	0.00	0.00	0.00	.18	1.39
HAGERMAN	0.00	0.00	0.00	0.00	0.00	78.79	4,566.22	0.00	78.79
KODSKIA	125.20	0.00	0.00	0.00	0.00	3.25	1.00	8.99	137.44
MAGIC VALLEY (A) *	0.00	0.00	25.46	0.00	0.00	0.00	0.00	16.98	42.44
MCCALL (A) *	0.00	0.00	10.91	0.00	0.00	0.00	0.00	19.05	29.96
SAWTOOTH (A) *	0.00	0.00	71.66	0.00	0.00	0.00	0.00	11.63	83.29
STATE TOTAL	3	125.20	0.00	126.86	0.00	0.00	82.04	4,567.22	415.80
KENTUCKY									
WOLF CREEK	0.00	0.00	0.00	E 20.47	0.00	0.00	0.00	0.00	20.47
STATE TOTAL	1	0.00	0.00	0.00	20.47	0.00	0.00	0.00	20.47
LOUISIANA									
NATCHITOCHE	0.00	0.00	0.00	0.00	0.00	96.99	3,954.95	0.00	96.99
STATE TOTAL	1	0.00	0.00	0.00	0.00	0.00	96.99	3,954.95	96.99

TABLE 7 - NATIONAL FISH HATCHERIES

STATE AND UNIT	RESERVED FROM PUBLIC DOMAIN		ACQUIRED BY OTHER FEDERAL AGENCY		DEVISE OR GIFT	PURCHASED		AGREEMENT EASEMENT OR LEASE	TOTAL ACRES
	SOLE OR PRIMARY	SECONDARY	SOLE OR PRIMARY	SECONDARY		ACRES	COST (\$)		
MAINE									
CRAIG BROOK	0.00	0.00	0.00	0.00	0.00	134.65	2,000.00	0.00	134.65
GREEN LAKE	0.00	0.00	0.00	0.00	0.00	128.86	32,000.00	1.00	129.86
STATE TOTAL	2	0.00	0.00	0.00	0.00	263.51	34,000.00	1.00	264.51
MASSACHUSETTS									
BERKSHIRE (A) *	0.00	0.00	0.00	0.00	136.90	0.00	2,500.00	0.00	136.90
NORTH ATTLEBORO	0.00	0.00	0.00	0.00	228.48	.06	1,500.00	0.00	228.54
RICHARD CRONIN	0.00	0.00	0.00	0.00	59.69	0.00	0.00	0.00	59.69
STATE TOTAL	2	0.00	0.00	0.00	425.07	.06	4,000.00	0.00	425.13
MICHIGAN									
HIAWATHA FOREST	0.00	0.00	0.00	F 6.67	0.00	0.00	0.00	0.00	6.67
JORDAN RIVER	0.00	0.00	0.00	0.00	116.84	0.00	0.00	0.00	116.84
PENDILLS CREEK	0.00	0.00	0.00	F 1,646.65	0.00	84.81	4,000.00	0.00	1,731.46
STATE TOTAL	3	0.00	0.00	0.00	1,653.32	116.84	4,000.00	0.00	1,854.97
MISSISSIPPI									
MERIDIAN (A) *	0.00	0.00	0.00	0.00	105.86	0.00	0.00	0.00	105.86
PRIVATE JOHN ALLEN	0.00	0.00	0.00	0.00	0.00	28.40	1,990.00	0.00	28.40
STATE TOTAL	1	0.00	0.00	0.00	105.86	28.40	1,990.00	0.00	134.26
MISSOURI									
NEOSHO	0.00	0.00	0.00	0.00	0.00	261.33	46,027.97	11.50	272.83
STATE TOTAL	1	0.00	0.00	0.00	0.00	261.33	46,027.97	11.50	272.83
MONTANA									
BOZEMAN (F) *	0.00	0.00	0.00	0.00	42.79	130.30	4,565.00	.28	173.37
CRESTON	0.00	0.00	73.56	0.00	0.00	0.00	0.00	0.00	73.56
ENNIS	0.00	0.00	0.00	0.00	0.00	160.00	4,000.00	9.32	169.32
STATE TOTAL	2	0.00	0.00	73.56	42.79	290.30	8,565.00	9.60	416.25
NEVADA									
ARMAGOSA PUFFISH (D) *	0.00	LM 159.28	0.00	0.00	0.00	0.00	0.00	0.00	159.28
LAHONTAN	0.00	0.00	0.00	0.00	0.00	24.84	12,200.00	11.06	35.90
MARBLE BLUFF (D) *	0.00	0.00	0.00	R 625.20	0.00	0.00	0.00	0.00	625.20
STATE TOTAL	1	0.00	159.28	0.00	625.20	24.84	12,200.00	11.06	818.38
NEW HAMPSHIRE									
MERRIMACK RIVER (D) *	0.00	0.00	0.00	0.00	0.00	8.00	24,000.00	0.00	8.00
NASHUA	0.00	0.00	0.00	0.00	0.00	39.40	4,000.00	0.00	39.40
STATE TOTAL	1	0.00	0.00	0.00	0.00	47.40	28,000.00	0.00	47.40
NEW MEXICO									
DEXTER (G)	0.00	0.00	0.00	0.00	0.00	640.00	3,265.90	.93	640.93
MORA (G)	0.00	0.00	0.00	0.00	0.00	116.79	241,000.00	2.00	118.79
STATE TOTAL	2	0.00	0.00	0.00	0.00	756.79	244,265.90	2.93	759.72
NORTH CAROLINA									
EDENTON	0.00	0.00	0.00	0.00	0.00	63.59	30,000.00	0.00	63.59
MCKINNEY LAKE (A) *	0.00	0.00	408.07	0.00	0.00	14.20	72,000.00	0.00	422.27
STATE TOTAL	1	0.00	0.00	408.07	0.00	77.79	102,000.00	0.00	485.86

TABLE 7 - NATIONAL FISH HATCHERIES

STATE AND UNIT	RESERVED FROM PUBLIC DOMAIN		ACQUIRED BY OTHER FEDERAL AGENCY		DEVISE OR GIFT	PURCHASED		AGREEMENT EASEMENT OR LEASE	TOTAL ACRES	
	SOLE OR PRIMARY	SECONDARY	SOLE OR PRIMARY	SECONDARY		ACRES	COST (\$)			
NORTH DAKOTA										
BALDHILL DAM (D) *	0.00	0.00	0.00	E 37.10	0.00	0.00	0.00	0.00	37.10	
GARRISON DAM	0.00	0.00	0.00	E 186.40	0.00	0.00	0.00	0.00	186.40	
VALLEY CITY	0.00	0.00	0.00	0.00	71.49	0.00	0.00	.93	72.42	
STATE TOTAL 2	0.00	0.00	0.00	223.50	-71.49	0.00	0.00	.93	295.92	
OKLAHOMA										
TISHOMINGO	0.00	0.00	0.00	0.00	0.00	230.95	99,137.00	3,428.55	3,659.50	
STATE TOTAL 1	0.00	0.00	0.00	0.00	0.00	230.95	99,137.00	3,428.55	3,659.50	
OREGON										
EAGLE CREEK	40.00	LM 560.00	0.00	0.00	0.00	126.37	17,000.00	1.03	727.40	
IRRIGON SATELLITES (A) *	0.00	0.00	18.14	0.00	0.00	0.00	0.00	1.27	19.41	
LOOKINGGLASS (A) *	0.00	0.00	13.49	0.00	0.00	0.00	0.00	0.00	13.49	
WARM SPRINGS	0.00	0.00	0.00	0.00	0.00	0.00	0.00	84.79	84.79	
STATE TOTAL 2	40.00	560.00	31.63	0.00	0.00	126.37	17,000.00	87.09	845.09	
PENNSYLVANIA										
ALLEGHENY	0.00	0.00	0.00	E 45.04	0.00	0.00	0.00	0.00	45.04	
LAMAR (H)	0.00	0.00	0.00	0.00	0.00	177.21	30,557.31	0.00	177.21	
STATE TOTAL 2	0.00	0.00	0.00	45.04	0.00	177.21	30,557.31	0.00	222.25	
SOUTH CAROLINA										
BEARS BLUFF	0.00	0.00	30.40	0.00	0.00	0.00	0.00	0.00	30.40	
ORANGEBURG	0.00	0.00	0.00	0.00	0.00	50.65	6,578.40	0.00	50.65	
ORANGEBURG COUNTY (D) *	0.00	0.00	0.00	0.00	134.01	46.65	7,500.00	0.00	180.66	
STATE TOTAL 2	0.00	0.00	30.40	0.00	134.01	97.30	14,078.40	0.00	261.71	
SOUTH DAKOTA										
D. C. BOOTH (E) *	0.00	0.00	0.00	0.00	0.00	10.67	4,100.00	.12	10.79	
GAVINS POINT	0.00	0.00	0.00	E 581.00	0.00	0.00	0.00	0.00	581.00	
STATE TOTAL 1	0.00	0.00	0.00	581.00	0.00	10.67	4,100.00	.12	591.79	
TENNESSEE										
DALE HOLLOW	0.00	0.00	0.00	E 38.51	0.00	0.00	0.00	0.00	38.51	
ERWIN	0.00	0.00	0.00	0.00	0.00	32.25	2,693.34	0.00	32.25	
STATE TOTAL 2	0.00	0.00	0.00	38.51	0.00	32.25	2,693.34	0.00	70.76	
TEXAS										
INKS DAM	0.00	0.00	0.00	0.00	84.70	0.00	0.00	89.20	173.90	
SAN MARCOS (G)	0.00	0.00	0.00	0.00	115.78	0.00	0.00	2.79	118.57	
UVALDE	0.00	0.00	0.00	0.00	100.00	0.00	0.00	1.06	101.06	
STATE TOTAL 3	0.00	0.00	0.00	0.00	300.48	0.00	0.00	93.05	393.53	
UTAH										
JONES HOLE	465.55	0.00	0.00	0.00	0.00	0.00	0.00	66.30	531.85	
OURAY (3)	0.00	0.00	0.00	0.00	0.00	0.00	0.00	0.00	0.00	
STATE TOTAL 2	465.55	0.00	0.00	0.00	0.00	0.00	0.00	66.30	531.85	
VERMONT										
PITTSFORD	0.00	0.00	0.00	0.00	0.00	35.09	13,010.00	0.00	35.09	
WHITE RIVER	0.00	0.00	0.00	0.00	0.00	53.50	133,320.00	15.00	68.50	

TABLE 7 - NATIONAL FISH HATCHERIES

STATE AND UNIT	RESERVED FROM PUBLIC DOMAIN		ACQUIRED BY OTHER FEDERAL AGENCY		DEVISE OR GIFT	PURCHASED		AGREEMENT EASEMENT OR LEASE	TOTAL ACRES
	SOLE OR PRIMARY	SECONDARY	SOLE OR PRIMARY	SECONDARY		ACRES	COST (\$)		
VERMONT									
STATE TOTAL	2	0.00	0.00	0.00	0.00	88.59	146,330.00	15.00	103.59
VIRGINIA									
HARRISON LAKE		0.00	0.00	0.00	0.00	444.73	116,368.50	0.00	444.73
PAINT BANK (A) *		0.00	0.00	0.00	0.00	0.00	51,500.00	0.00	0.00
WYTHEVILLE (A) *		0.00	0.00	0.00	0.00	(.00)	52,000.00	0.00	(.00)
STATE TOTAL	1	0.00	0.00	0.00	0.00	444.73	219,868.50	0.00	444.73
WASHINGTON									
ABERNATHY (C) *		0.00	0.00	0.00	0.00	98.52	10,789.00	3.10	101.62
CARSON		0.00	F 220.00	0.00	0.00	0.00	0.00	0.00	220.00
ENTIAT		0.00	0.00	34.27	0.00	0.00	0.00	.08	34.35
LEAVENWORTH		0.00	0.00	861.15	0.00	11.40	4.07	.43	877.05
LITTLE WHITE SALMON		0.00	0.00	211.39	0.00	0.00	203.78	17.42	432.59
LYONS FERRY (A) *		0.00	0.00	110.28	0.00	0.00	0.00	28.61	138.89
MAKAH		0.00	0.00	0.00	0.00	0.00	0.00	81.85	81.85
NISQUALLY (B) *		0.00	0.00	0.00	0.00	0.00	0.00	155.81	155.81
QUILCENE		0.00	0.00	0.00	0.00	3.38	29.36	12.52	45.26
QUINULT		0.00	0.00	81.37	0.00	0.00	0.00	15.06	96.43
SPRING CREEK		0.00	0.00	0.00	E 24.20	0.00	55.70	9.67	89.57
TUCANNON (A) *		0.00	0.00	16.82	0.00	0.00	0.00	32.10	48.92
WILLARD		0.00	0.00	0.00	0.00	0.00	80.10	3.70	83.80
WINTHROP		0.00	0.00	41.56	0.00	0.00	0.00	12.37	53.93
STATE TOTAL	10	0.00	220.00	1,356.84	24.20	14.78	471.53	372.72	2,460.07
WEST VIRGINIA									
WHITE SULPHUR SPRINGS		0.00	0.00	0.00	0.00	0.00	23.24	0.00	23.24
STATE TOTAL	1	0.00	0.00	0.00	0.00	0.00	23.24	0.00	23.24
WISCONSIN									
GENDA (1)		0.00	0.00	0.00	0.00	0.00	0.00	0.00	0.00
IRON RIVER		0.00	0.00	0.00	0.00	0.00	880.83	0.00	880.83
STATE TOTAL	2	0.00	0.00	0.00	0.00	0.00	880.83	0.00	880.83
WYOMING									
JACKSON (2)		0.00	0.00	0.00	0.00	0.00	0.00	0.00	0.00
SARATOGA		0.00	0.00	0.00	0.00	0.00	118.73	1.21	119.94
STATE TOTAL	2	0.00	0.00	0.00	0.00	0.00	118.73	1.21	119.94
GRAND TOTAL	69	3,607.09	987.09	2,596.85	3,682.01	1,337.18	4,952.17	4,361.78	21,504.17

- (A) - HATCHERY MANAGED/OPERATED BY STATE
- (B) - HATCHERY MANAGED/OPERATED BY TRIBE
- (C) - FISH TECHNOLOGY CENTER
- (D) - OTHER NON-NATIONAL FISH HATCHERY OR FISHERIES FACILITY
- (E) - HISTORIC NATIONAL FISH HATCHERY
- (F) - FISH TECHNOLOGY AND FISH HEALTH CENTER
- (G) - NATIONAL HATCHERY AND FISH TECHNOLOGY CENTER
- (H) - NATIONAL FISH HATCHERY, FISH TECHNOLOGY CENTER AND FISH HEALTH CENTER
- (I) - FISH HEALTH LAB MANAGED/OPERATED BY STATE

- (1) - LOCATED ON THE UPPER MISSISSIPPI REFUGE
- (2) - LOCATED ON THE NATIONAL ELK REFUGE
- (3) - LOCATED ON THE CURAY NATIONAL WILDLIFE REFUGE

- E - CORPS OF ENGINEERS, DEPARTMENT OF THE ARMY
- F - FOREST SERVICE, DEPARTMENT OF AGRICULTURE
- LM - BUREAU OF LAND MANAGEMENT, DEPARTMENT OF THE INTERIOR
- R - BUREAU OF RECLAMATION, DEPARTMENT OF THE INTERIOR

* - NOT COUNTED AS A NATIONAL FISH HATCHERY

TABLE 8 - WILDERNESS AREAS IN NATIONAL WILDLIFE REFUGES
UNITS ALSO INCLUDED IN TABLE 3

STATE AND UNIT	WILDERNESS NAME	WILDERNESS ACRES	REFUGE ACRES	PUBLIC LAW	
				NUMBER	DATE
ALASKA					
ALASKA MARITIME	ALEUTIAN ISLANDS	1,300,000.00	3,465,246.79	96-487	12-02-80
ALASKA MARITIME	BERING SEA	81,340.00	0.00	91-504	10-23-70
ALASKA MARITIME	BOGOSLOF	175.00	0.00	91-504	10-23-70
ALASKA MARITIME	CHAMISSO	455.00	0.00	93-632	01-03-75
ALASKA MARITIME	FORRESTER ISLAND	2,832.00	0.00	91-504	10-23-70
ALASKA MARITIME	HAZY ISLAND	32.00	0.00	91-504	10-23-70
ALASKA MARITIME	SEMIDI	250,000.00	0.00	96-487	12-02-80
ALASKA MARITIME	SIMEONOF	25,855.00	0.00	94-557	10-19-76
ALASKA MARITIME	ST. LAZARIA	65.00	0.00	91-504	10-23-70
ALASKA MARITIME	TUXEDONI	5,566.00	0.00	91-504	10-23-70
ALASKA MARITIME	UNIMAK	910,000.00	0.00	96-487	12-02-80
ARCTIC	MOLLIE BEATTIE	8,000,000.00	19,285,922.40	96-487	12-02-80
BECHAROF	BECHAROF	400,000.00	1,200,017.75	96-487	12-02-80
INNOKO	INNOKO	1,240,000.00	3,850,321.21	96-487	12-02-80
IZEMBEK	IZEMBEK	307,981.76	311,075.78	96-487	12-02-80
KENAI	KENAI	1,354,247.00	1,908,178.23	96-487	12-02-80
KOYUKUK	KOYUKUK	400,000.00	3,550,000.53	96-487	12-02-80
SELAWIK	SELAWIK	240,000.00	2,150,002.01	96-487	12-02-80
TOGIAK	TOGIAK	2,270,799.79	4,098,740.94	96-487	12-02-80
YUKON DELTA	ANDREAFSKY	1,300,000.00	19,166,094.48	96-487	12-02-80
	NUNIVAK	600,000.00		96-487	12-02-80
STATE TOTAL		18,689,348.55	58,985,600.12		
ARIZONA					
CABREZA PRIETA	CABEZA PRIETA	803,418.00	860,041.32	101-628	11-28-90
HAVASU	HAVASU	14,606.00	30,279.82	101-628	11-28-90
IMPERIAL	IMPERIAL REFUGE WILDERNESS	9,220.00	17,809.76	101-628	11-28-90
KOFA	KOFA	516,200.00	666,480.00	101-628	11-28-90
STATE TOTAL		1,343,444.00	1,574,610.90		
ARKANSAS					
BIG LAKE	BIG LAKE	2,143.80	11,036.10	94-557	10-19-76
STATE TOTAL		2,143.80	11,036.10		
CALIFORNIA					
FARALLON	FARALLON	141.00	211.00	93-550	12-26-74
HAVASU	HAVASU	3,195.00	7,235.34	103-433	10-31-94
IMPERIAL	IMPERIAL	5,836.00	7,958.19	103-433	10-31-94
STATE TOTAL		9,172.00	15,404.53		
COLORADO					
LEADVILLE *	MOUNT MASSIVE	2,560.00	3,065.88	96-560	12-22-80
STATE TOTAL		2,560.00	3,065.88		
FLORIDA					
CEDAR KEYS	CEDAR KEYS	379.00	891.15	92-364	08-07-72
CHASSAHOWITZKA	CHASSAHOWITZKA	23,578.93	30,842.91	94-557	10-19-76
GREAT WHITE HERON	FLORIDA KEYS	1,900.00	192,787.68	93-632	01-03-75
ISLAND BAY	ISLAND BAY	20.24	20.24	91-504	10-23-70
J.N. "DING" DARLING	J.N. "DING" DARLING	2,619.13	6,388.28	94-557	10-19-76
KEY WEST	FLORIDA KEYS	2,019.00	208,308.17	93-632	01-03-75
LAKE WOODRUFF	LAKE WOODRUFF	1,066.00	21,559.02	94-557	10-19-76
NATIONAL KEY DEER	FLORIDA KEYS(1)	2,278.00	8,952.31	93-632	01-03-75
PASSAGE KEY	PASSAGE KEY	36.37	63.87	91-504	10-23-70
PELICAN ISLAND	PELICAN ISLAND	5.50	5,375.93	91-504	10-23-70
ST. MARKS	ST. MARKS	17,350.00	67,623.07	93-632	01-03-75

TABLE 8 - WILDERNESS AREAS IN NATIONAL WILDLIFE REFUGES
 UNITS ALSO INCLUDED IN TABLE 3

STATE AND UNIT	WILDERNESS NAME	WILDERNESS ACRES	REFUGE ACRES	PUBLIC LAW	
				NUMBER	DATE
FLORIDA					
STATE TOTAL		51,252.17	542,812.58		
GEORGIA					
BLACKBEARD ISLAND	BLACKBEARD ISLAND	3,000.00	5,617.64	93-632	10-23-70
OKEFENOKEE	OKEFENOKEE	353,981.00	391,401.99	93-429	10-01-74
WOLF ISLAND	WOLF ISLAND	5,125.82	5,125.82	93-632	01-03-75
STATE TOTAL		362,106.82	402,145.45		
ILLINOIS					
CRAB ORCHARD	CRAB ORCHARD	4,050.00	43,888.52	94-557	10-19-76
STATE TOTAL		4,050.00	43,888.52		
LOUISIANA					
BRETON	BRETON	5,000.00	9,047.00	93-632	01-01-75
LACASSINE	LACASSINE	3,345.60	34,378.77	94-557	10-19-76
STATE TOTAL		8,345.60	43,425.77		
MAINE					
MOOSEHORN	BARING UNIT	4,680.00	27,680.45	93-632	01-03-75
	BIRCH ISLANDS UNIT	6.00		91-504	10-23-70
	EDMUNDS UNIT	2,706.00		91-504	10-23-70
STATE TOTAL		7,392.00	27,680.45		
MASSACHUSETTS					
MONOMOY	MONOMOY	2,420.00	2,701.85	91-504	10-23-70
STATE TOTAL		2,420.00	2,701.85		
MICHIGAN					
HURON	HURON ISLANDS	147.50	146.85	91-504	10-23-70
MICHIGAN ISLANDS	MICHIGAN ISLANDS	12.00	597.39	91-504	10-23-70
SENEY	SENEY	25,150.00	95,244.81	91-504	10-23-70
STATE TOTAL		25,309.50	95,989.05		
MINNESOTA					
AGASSIZ	AGASSIZ	4,000.00	61,500.93	94-557	10-19-76
TAMARAC	TAMARAC	2,180.00	35,191.38	94-557	10-19-76
STATE TOTAL		6,180.00	96,692.31		
MISSOURI					
MINGO	MINGO	7,730.00	21,745.86	94-557	10-19-76
STATE TOTAL		7,730.00	21,745.86		
MONTANA					
MEDICINE LAKE	MEDICINE LAKE	11,366.00	31,484.01	94-557	10-19-76
RED ROCK LAKES	RED ROCK LAKES	32,350.00	51,744.41	94-557	10-19-76
UL BEND	UL BEND	20,819.00	56,049.56	94-557	10-19-76
				98-140	10-31-83
STATE TOTAL		64,535.00	139,277.98		
NEBRASKA					
FORT NIOBRARA	FORT NIOBRARA	4,635.00	19,132.53	94-557	10-19-76
STATE TOTAL		4,635.00	19,132.53		
NEW JERSEY					
EDWIN B. FORSYTHE	BRIGANTINE	6,681.00	45,191.13	93-632	01-03-75
GREAT SWAMP	GREAT SWAMP	3,660.00	7,530.95	90-552	09-28-68
STATE TOTAL		10,341.00	52,722.08		
NEW MEXICO					
BITTER LAKE	SALT CREEK	9,621.00	24,608.64	91-504	10-23-70
BOSQUE DEL APACHE	CHUPADEA WILDERNESS AREA	5,289.00	57,191.10	93-632	01-03-75
	INDIAN WELL WILDERNESS AREA	5,139.00		93-632	01-03-75

TABLE B - WILDERNESS AREAS IN NATIONAL WILDLIFE REFUGES
UNITS ALSO INCLUDED IN TABLE 3

STATE AND UNIT	WILDERNESS NAME	WILDERNESS ACRES	REFUGE ACRES	PUBLIC LAW	
				NUMBER	DATE
NEW MEXICO	LITTLE SAN PASCUAL WILDERNESS	19,859.00		93-632	01-03-75
STATE TOTAL		39,908.00	81,799.74		
NORTH CAROLINA					
SWANQUARTER	SWANQUARTER	8,784.93	16,411.09	94-557	10-19-76
STATE TOTAL		8,784.93	16,411.09		
NORTH DAKOTA					
CHASE LAKE	CHASE LAKE	4,155.00	4,449.47	93-632	01-03-75
LOSTWOOD	LOSTWOOD	5,577.00	26,903.99	96-632	01-03-75
STATE TOTAL		9,732.00	31,353.46		
OHIO					
WEST SISTER ISLAND	WEST SISTER ISLAND	77.00	80.13	93-632	01-03-75
STATE TOTAL		77.00	80.13		
OKLAHOMA					
WICHITA MOUNTAINS	CHARONS GARDEN UNIT	5,723.00	59,019.60	91-504	10-23-70
	NORTH MOUNTAIN UNIT	2,847.00		91-504	10-23-70
STATE TOTAL		8,570.00	59,019.60		
OREGON					
OREGON ISLANDS	OREGON ISLANDS	925.06	1,079.61	91-504	10-23-70
				95-450	10-11-78
				104-333	11-12-96
THREE ARCH ROCKS	THREE ARCH ROCKS	15.00	15.00	91-504	10-23-70
STATE TOTAL		925.06	1,094.61		
SOUTH CAROLINA					
CAPE ROMAIN	CAPE ROMAIN	29,000.00	65,224.94	93-632	01-03-75
STATE TOTAL		29,000.00	65,224.94		
WASHINGTON					
COPALIS	WASHINGTON ISLANDS	60.80	60.80	91-504	10-23-70
FLATTERY ROCKS	WASHINGTON ISLANDS	125.00	125.00	91-504	10-23-70
QUILLAYUTE NEEDLES	WASHINGTON ISLANDS	300.20	300.20	91-504	10-23-70
SAN JUAN ISLANDS	SAN JUAN ISLANDS	353.00	448.53	94-557	10-19-76
STATE TOTAL		839.00	934.53		
WISCONSIN					
GRAVEL ISLAND	WISCONSIN ISLANDS	27.00	27.00	91-504	10-23-70
GREEN BAY	WISCONSIN ISLANDS	2.00	2.00	91-504	10-23-70
STATE TOTAL		29.00	29.00		
GRAND TOTAL		20,698,845.43	62,290,453.29		

* Located on the Leadville National Fish Hatchery

TABLE 9 - MIGRATORY WATERFOWL REFUGES ON FEDERAL WATER RESOURCE PROJECTS
 UNITS ALSO INCLUDED IN TABLE 3

STATE AND UNIT	ACRES UNDER PRIMARY CONTROL OF				TOTAL ACRES
	CORPS OF ENGINEERS	BUREAU OF RECLAMATION	TENNESSEE VALLEY AUTHORITY	FISH AND WILDLIFE SERVICE	
ALABAMA					
CHOCTAW	4,218.00	0.00	0.00	0.00	4,218.00
EUFAULA	7,929.00	0.00	0.00	24.19	7,953.19
WHEELER	0.00	0.00	25,674.62	8,756.04	34,430.66
STATE TOTAL	12,147.00	0.00	25,674.62	8,780.23	46,601.85
ARIZONA					
BILL WILLIAMS	0.00	1,699.07	0.00	4,355.69	6,054.76
CIBOLA	0.00	623.38	0.00	7,982.66	8,606.04
HAVASU	0.00	20,235.28	0.00	10,044.54	30,279.82
IMPERIAL	0.00	17,166.14	0.00	643.62	17,809.76
STATE TOTAL	0.00	39,723.87	0.00	23,026.51	62,750.38
ARKANSAS					
WHITE RIVER	45.80	0.00	0.00	158,368.92	158,414.72
STATE TOTAL	45.80	0.00	0.00	158,368.92	158,414.72
CALIFORNIA					
CLEAR LAKE	0.00	33,440.00	0.00	15,020.07	46,460.07
HAVASU	0.00	7,225.34	0.00	10.00	7,235.34
IMPERIAL	0.00	7,958.19	0.00	0.00	7,958.19
SONNY BONO SALTON SEA	0.00	23,424.58	0.00	14,234.29	37,658.87
STATE TOTAL	0.00	72,048.11	0.00	27,264.36	99,312.47
GEORGIA					
EUFAULA	3,231.00	0.00	0.00	0.00	3,231.00
STATE TOTAL	3,231.00	0.00	0.00	0.00	3,231.00
IDAHO					
DEER FLAT	0.00	9,993.28	0.00	1,272.11	11,265.39
MINIDOKA	0.00	17,835.19	0.00	2,866.42	20,701.61
STATE TOTAL	0.00	27,828.47	0.00	4,138.53	31,967.00
ILLINOIS					
GREAT RIVER	5,490.81	0.00	0.00	1,619.82	7,110.63
PORT LOUISA	1,466.00	0.00	0.00	4.89	1,470.89
TWO RIVERS	7,017.00	0.00	0.00	1,016.20	8,033.20
UPPER MISSISSIPPI RIVER	20,120.00	0.00	0.00	3,312.73	23,432.73
STATE TOTAL	34,093.81	0.00	0.00	5,953.64	40,047.45
IOWA					
PORT LOUISA	10,423.94	0.00	0.00	12,199.43	22,623.37
UPPER MISSISSIPPI RIVER	30,315.00	0.00	0.00	20,724.21	51,039.21
STATE TOTAL	40,738.94	0.00	0.00	32,923.64	73,662.58
KANSAS					
FLINT HILLS	18,463.21	0.00	0.00	.15	18,463.36
KIRWIN	0.00	10,778.00	0.00	0.00	10,778.00
STATE TOTAL	18,463.21	10,778.00	0.00	.15	29,241.36
MINNESOTA					
BIG STONE	254.20	0.00	0.00	11,265.93	11,520.13
UPPER MISSISSIPPI RIVER	15,420.77	0.00	0.00	18,248.03	33,668.80
STATE TOTAL	15,674.97	0.00	0.00	29,513.96	45,188.93
MISSISSIPPI					
PANTHER SWAMP	7,070.45	0.00	0.00	28,201.40	35,271.85
STATE TOTAL	7,070.45	0.00	0.00	28,201.40	35,271.85
MISSOURI					
TWO RIVERS	232.00	0.00	0.00	0.00	232.00
STATE TOTAL	232.00	0.00	0.00	0.00	232.00
MONTANA					
CHARLES M. RUSSELL	528,300.14	0.00	0.00	384,048.18	912,348.32

TABLE 9- MIGRATORY WATERFOWL REFUGES ON FEDERAL WATER RESOURCE PROJECTS
 UNITS ALSO INCLUDED IN TABLE 3

STATE AND UNIT	ACRES UNDER PRIMARY CONTROL OF				TOTAL ACRES
	CORPS OF ENGINEERS	BUREAU OF RECLAMATION	TENNESSEE VALLEY AUTHORITY	FISH AND WILDLIFE SERVICE	
MONTANA					
UL BEND	14,823.36	0.00	0.00	41,226.20	56,049.56
STATE TOTAL	543,123.50	0.00	0.00	425,274.38	968,397.83
NEBRASKA					
NORTH PLATTE	0.00	2,684.81	0.00	788.42	3,473.23
STATE TOTAL	0.00	2,684.81	0.00	788.42	3,473.23
NEVADA					
FALLON	0.00	17,901.94	0.00	0.00	17,901.94
STATE TOTAL	0.00	17,901.94	0.00	0.00	17,901.94
NEW MEXICO					
MAXWELL	0.00	438.52	0.00	3,260.07	3,698.59
STATE TOTAL	0.00	438.52	0.00	3,260.07	3,698.59
NORTH DAKOTA					
AUDUBON	14,739.19	0.00	0.00	0.00	14,739.19
STATE TOTAL	14,739.19	0.00	0.00	0.00	14,739.19
OKLAHOMA					
OPTIMA	4,332.81	0.00	0.00	0.00	4,332.81
SALT PLAINS	11,565.28	0.00	0.00	20,491.84	32,057.12
SEQUOYAH	20,800.00	0.00	0.00	0.00	20,800.00
TISHOMINGO	16,464.18	0.00	0.00	0.00	16,464.18
WASHITA	0.00	8,061.81	0.00	13.56	8,075.37
STATE TOTAL	53,162.27	8,061.81	0.00	20,505.40	81,729.48
OREGON					
COLD SPRINGS	0.00	2,679.95	0.00	436.88	3,116.83
MCKAY CREEK	0.00	1,813.00	0.00	23.50	1,836.50
UMATILLA	7,430.37	0.00	0.00	1,477.00	8,907.37
STATE TOTAL	7,430.37	4,492.95	0.00	1,937.38	13,860.70
SOUTH CAROLINA					
TYBEE	100.00	0.00	0.00	0.00	100.00
STATE TOTAL	100.00	0.00	0.00	0.00	100.00
TENNESSEE					
CROSS CREEKS	2,442.00	0.00	0.00	6,419.49	8,861.49
TENNESSEE	0.00	0.00	50,830.30	529.16	51,359.46
STATE TOTAL	2,442.00	0.00	50,830.30	6,948.65	60,220.95
TEXAS					
HAGERMAN	11,319.84	0.00	0.00	0.00	11,319.84
STATE TOTAL	11,319.84	0.00	0.00	0.00	11,319.84
WASHINGTON					
COLUMBIA	0.00	2,662.00	0.00	26,934.27	29,596.27
MCNARY	11,895.00	0.00	0.00	3,630.70	15,525.70
UMATILLA	13,209.50	0.00	0.00	1,666.33	14,875.83
STATE TOTAL	25,104.50	2,662.00	0.00	32,231.30	59,997.80
WISCONSIN					
UPPER MISSISSIPPI	40,341.00	0.00	0.00	48,994.54	89,335.54
STATE TOTAL	40,341.00	0.00	0.00	48,994.54	88,335.54
WYOMING					
PATHFINDER	0.00	14,512.06	0.00	2,294.84	16,806.90
STATE TOTAL	0.00	14,512.06	0.00	2,294.84	16,806.90
GRAND TOTAL	829,459.85	201,132.54	76,504.92	860,406.32	1,967,503.63

Notes Heading

In addition to the changes noted in the accomplishments on page 6 and those noted below, the figures in our tables may show some changes from previous annual reports. For example, decreases in acreage figures may reflect expired leases, real property disposals made in land exchanges, or property transfers. An increase or decrease may be noted after new property surveys are completed or when additional information is entered into the database after the data has been transmitted from the regions for publication. Other changes result from corrections that are made when errors are found in the historical data previously entered into the database systems or when information was not previously entered into the database (e.g., see Table 3, Don Edwards San Francisco Bay NWR in California where the total acreage is corrected by deleting double entries and Palmyra Atoll NWR in Palmyra Atoll where the calculation of the submerged lands within the 12-mile limit changed).

Table 2A: Negative acreage will appear in Table 2A when we dispose of or transfer more acres than we acquire in that state during the fiscal year. For example, two leases totaling 3,930 acres expired on Alligator River NWR in North Carolina.

Table 3: Four additional refuges were established: Detroit River International Wildlife Refuge in Michigan, Bayou Teche National Wildlife Refuge and Red River National Wildlife Refuge in Louisiana, and Cahaba River National Wildlife Refuge in Alabama. Public Law 107-91 includes the existing 327-acre Wyandotte NWR in the boundary of the Detroit River International Wildlife Refuge. The Wyandotte Refuge will no longer appear in this report but the acreage is included in the Detroit River IWR (also see Accomplishments section of this report).

In addition to establishing four new refuges, the Service expanded the existing Northern Tallgrass Prairie National Wildlife Refuge in Minnesota into the State of Iowa. Although the new acreage will appear under Iowa, it is not counted as a new refuge.

Tables 3 and 4: The report summarizes Farm Service Agency (formerly Farmers Home Administration), Department of Agriculture, units in Table 3 by state and in Table 4 by state and county. These entries, identified as “FSA Interest” consist of lands or interests in lands acquired from the Farm Service Agency that are not located within existing project boundaries. We include FSA units in state and county acreage totals, but do not count them as separate units.

Table 4: The Waterfowl Production Areas are units of the National Wildlife Refuge System established under the Migratory Bird Conservation Act. For purposes of this report, the acreage of the WPAs are rolled up by county in each state and the total number of NWRS Waterfowl Production Area units are shown as the total number of approved counties with WPA acres.

A new Minnesota Waterfowl Production Area County, Waseca, is added to Table 4 under the Minnesota Valley Wetland Management District.

Table 6: We conveyed an excess bunkhouse building in the village of Kaktovik to the local community. The bunkhouse is on land owned by the village.

Table 7: The Ouray hatchery in Utah is counted as a National Fish Hatchery but it is located on the Ouray National Wildlife Refuge and the acreage is included in Table 3 rather than Table 7.

The Hagerman National Fish Hatchery in Idaho is managed by the Service, but the remainder of the land is managed by the State and appears in Table 5 as the Hagerman Coordination Area. In Fiscal Year 1996 the majority of real property at the 130-acre New London National Fish Hatchery (NFH) was transferred to the State of Minnesota to be used by the State for fishery resources management in accordance with Public Law 104-25. The remaining 2.5 acres were transferred in Fiscal Year 2002 and no longer appear in this report (not previously counted as a national fish hatchery). Also, a 32.07-acre lease from the Mescalero Tribe was terminated, and the Mescalero NFH in New Mexico will no longer appear in this report.

Table 8: An additional 4,247 acres were acquired within the Wilderness area of the Kenai National Wildlife Refuge in Alaska.

U.S. Fish & Wildlife Service
Division of Realty
<http://realty.fws.gov>

January 2003

