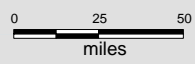
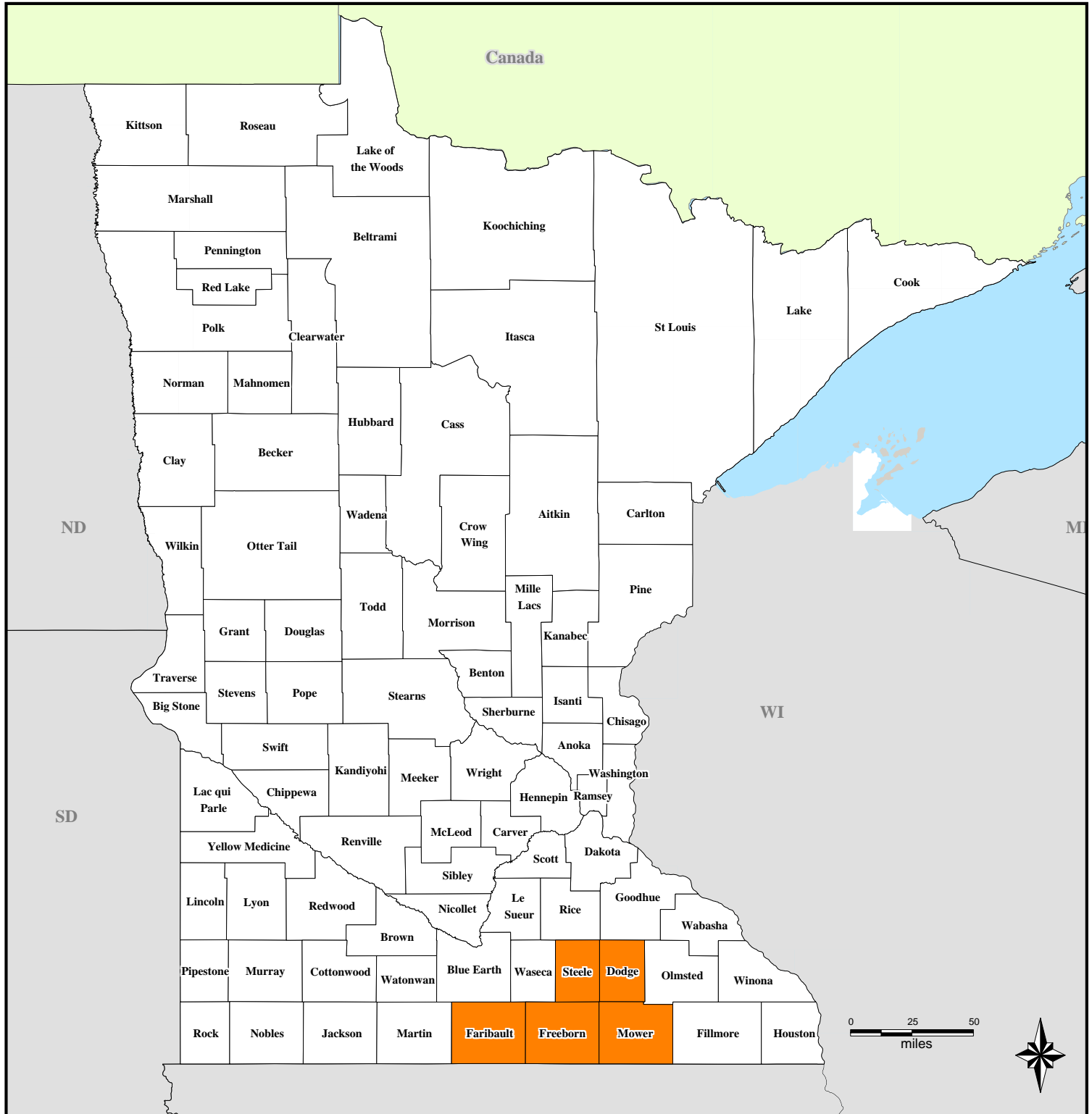
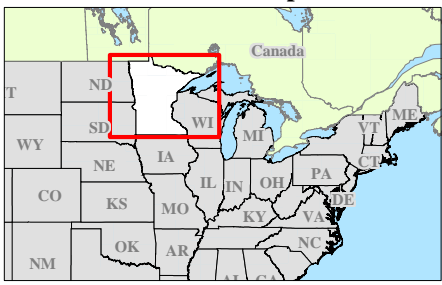


# FEMA-1569-DR, Minnesota

## Disaster Declaration as of 10/07/2004



Location Map



### Legend

**Designated Counties**  
(all counties are eligible for Hazard Mitigation)

■ Individual & Public Assistance



**FEMA**

*ITS Mapping and Analysis Center  
Washington, DC  
10/08/2004 -- 11:05:09 EDT*