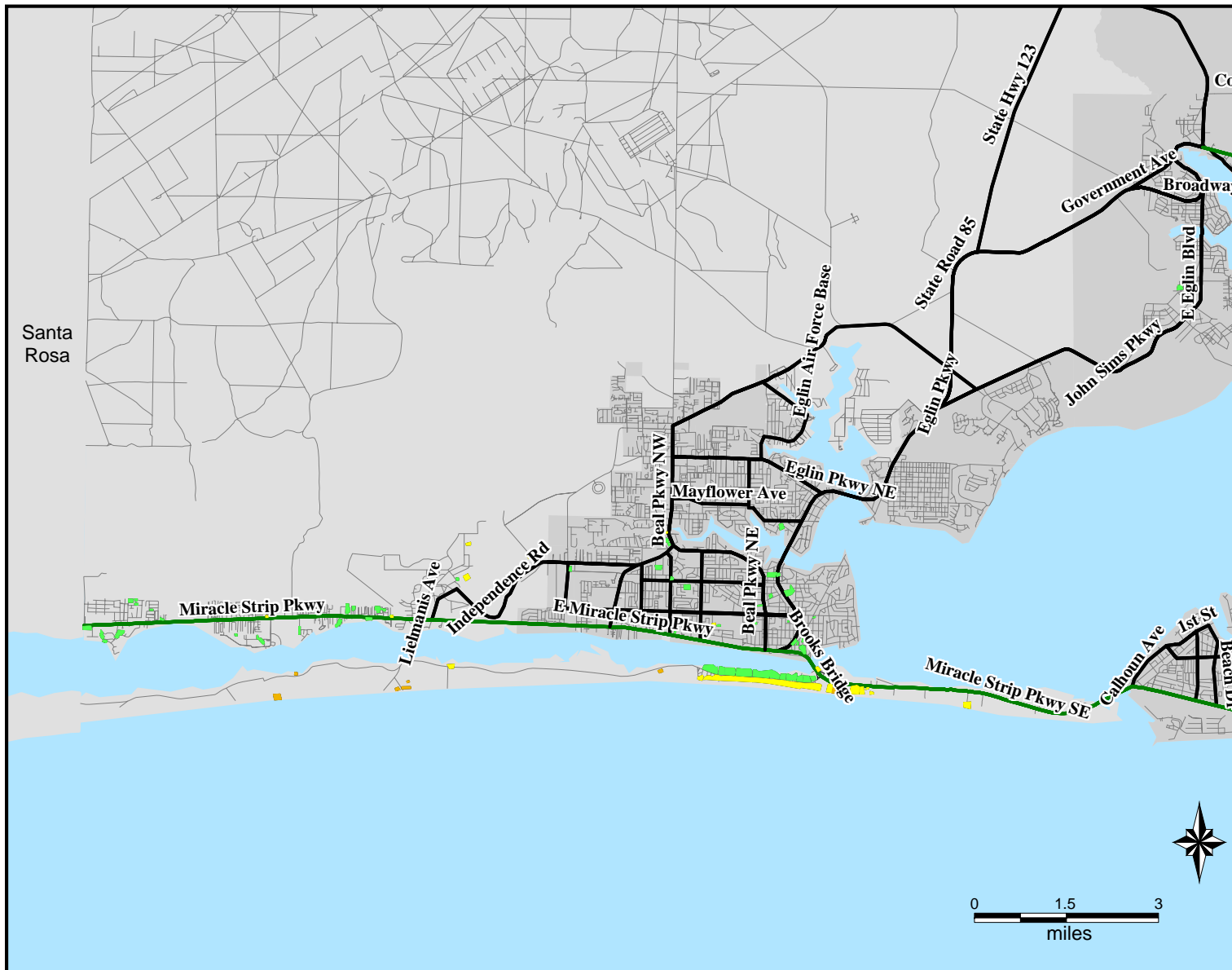
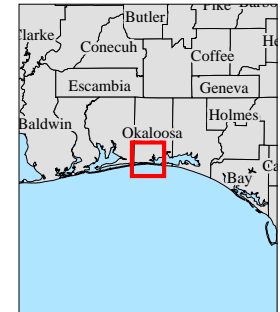


FEMA-1551-DR, Florida

Imagery Derived Assessment - Okaloosa, FL as of 9/18/2004



Location Map



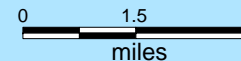
Legend

- Limited Damage
- Moderate Damage
- Extensive Damage

Estimated Number in Damage Area:

Population: Housing Units:

LD: 274	LD: 138
MD: 39	MD: 29
ED: 1	ED: 1



LIMITED DAMAGE: Generally superficial damage to solid structures (e.g., loss of tiles or roof shingles); some mobile homes and light structures are damaged or displaced.

MODERATE DAMAGE: Solid structures sustain exterior damage (e.g., missing roofs or roof segments); some mobile homes and light structures are destroyed, many are damaged or displaced.

EXTENSIVE DAMAGE: Some solid structures are destroyed; most sustain exterior and interior damage (e.g., roofs missing, interior walls exposed), most mobile homes and light structures are destroyed.

CATASTROPHIC DAMAGE: Most solid and all light or mobile structures destroyed.



FEMA

*ITS Mapping and Analysis Center
Washington, DC
9/19/2004 -- 01:00:00 EDT*