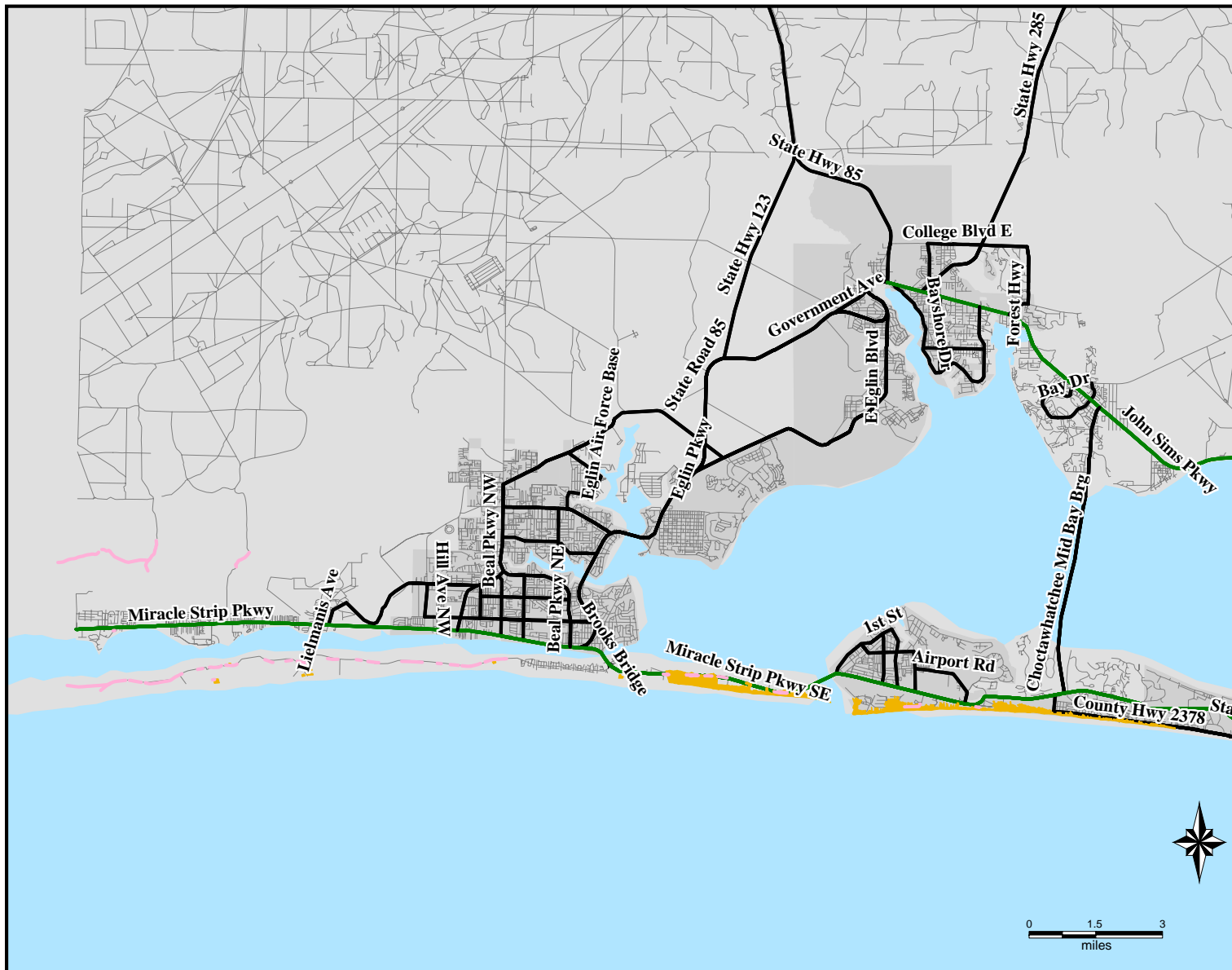
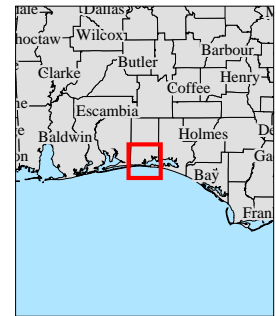


FEMA-1551-DR, Florida

Imagery Derived Assessment - Okaloosa, FL as of 9/19/2004



Location Map

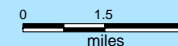


Legend

- Extensive Damage
- Impassable Road

Estimated Number in Damage Area:

Population: Housing Units:
ED: 838 **ED: 1091**



FEMA

ITS Mapping and Analysis Center
 Washington, DC
 9/20/2004 -- 01:32:28 EDT

LIMITED DAMAGE: Generally superficial damage to solid structures (e.g., loss of tiles or roof shingles); some mobile homes and light structures are damaged or displaced.

MODERATE DAMAGE: Solid structures sustain exterior damage (e.g., missing roofs or roof segments); some mobile homes and light structures are destroyed, many are damaged or displaced.

EXTENSIVE DAMAGE: Some solid structures are destroyed; most sustain exterior and interior damage (e.g., roofs missing, interior walls exposed), most mobile homes and light structures are destroyed.

CATASTROPHIC DAMAGE: Most solid and all light or mobile structures destroyed.