

Agency for Toxic Substances and Disease Registry Figure 1. Stauffer Chemical Company and Vicinity

Tarpon Springs, Florida

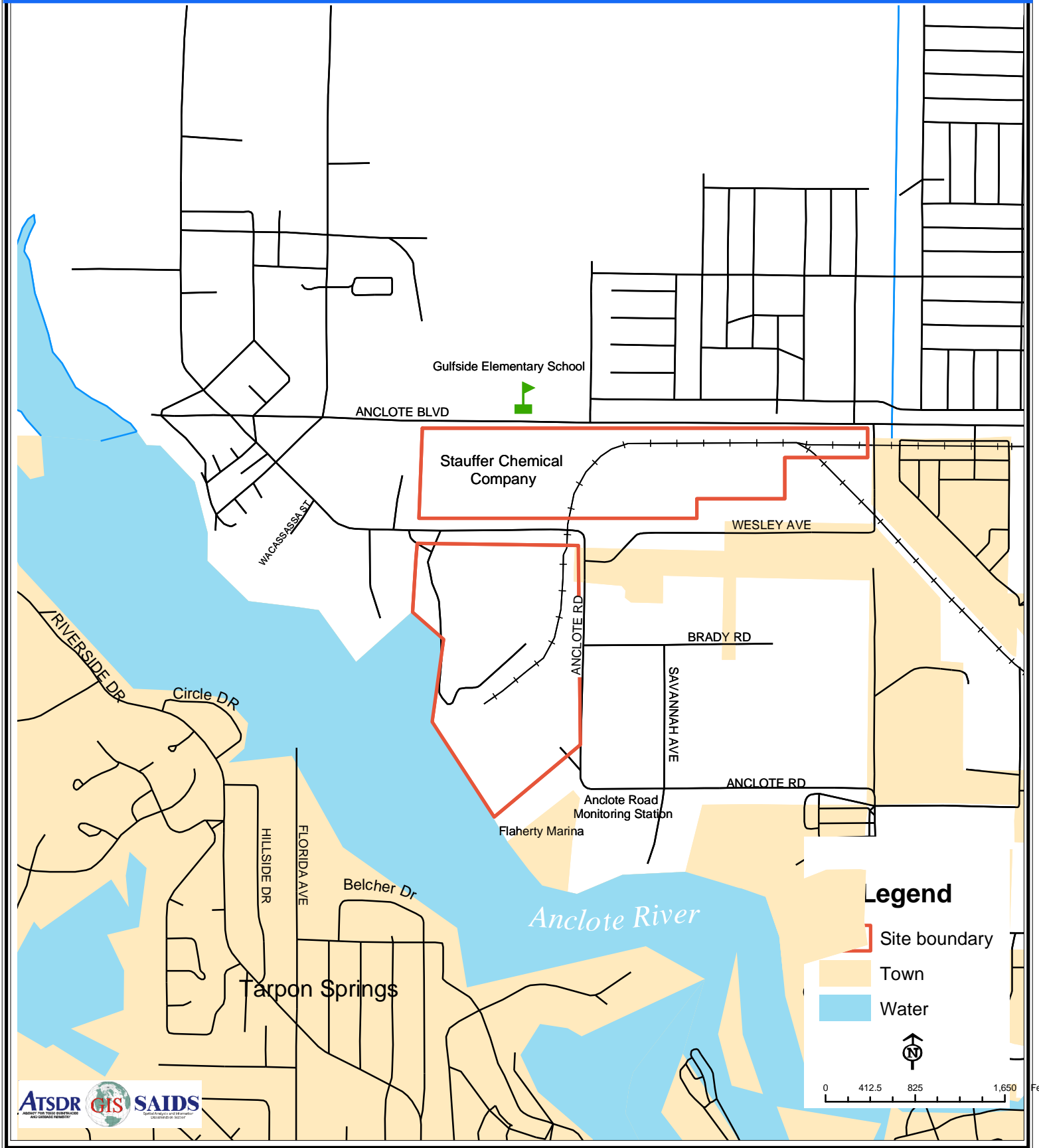
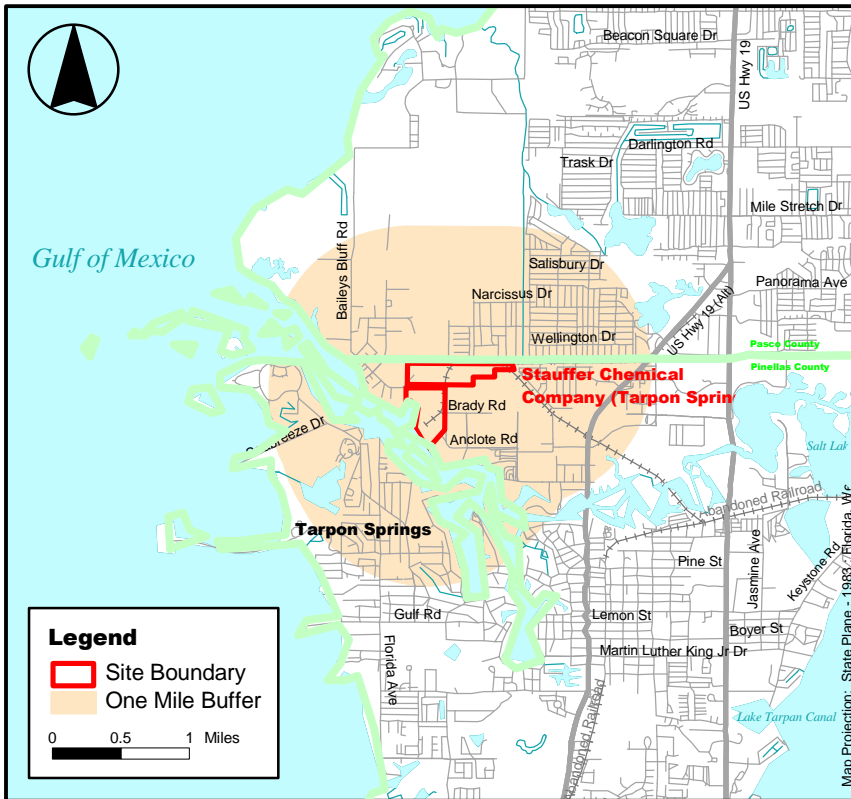


Figure 2. General Location and Demographic Information

**Stauffer Chemical Company
Tarpon Springs, Florida**



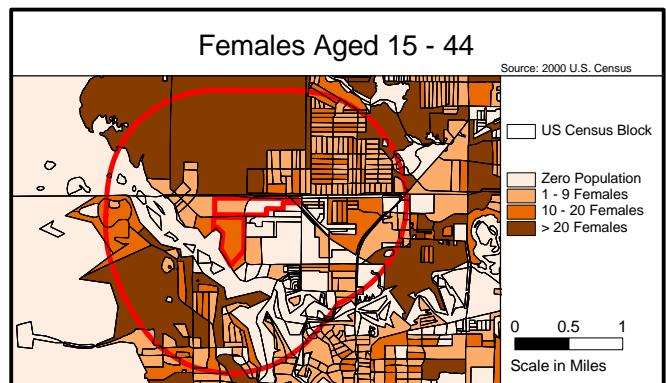
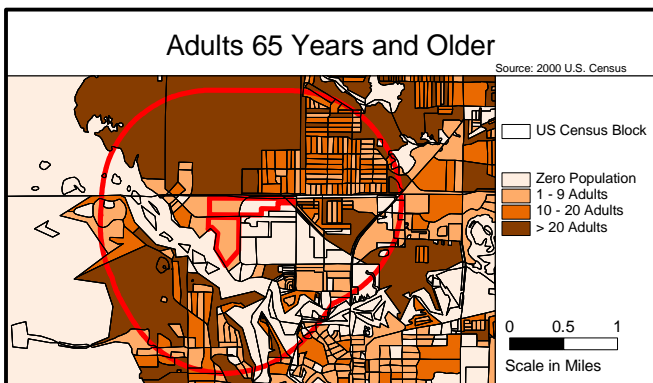
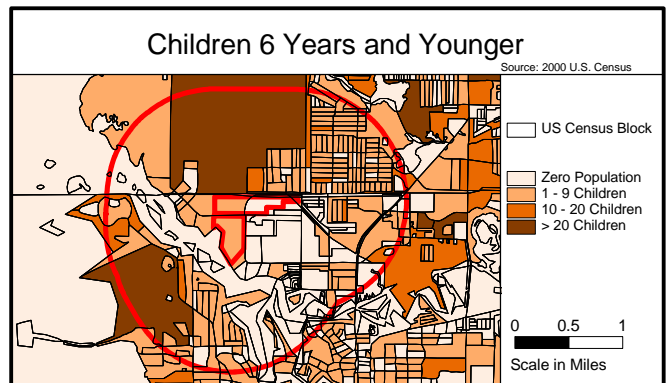
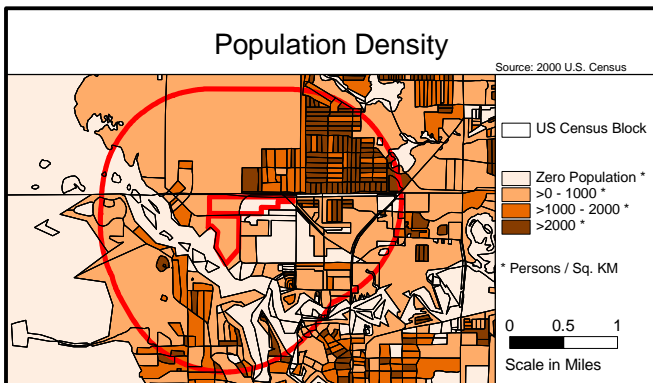
Pinellas and Pasco Counties, Florida



Demographic Statistics Within Area of Concern*	
Total Population	9234
White alone	8621
Black alone	240
Am. Indian and Alaska Native alone	37
Asian alone	119
Native Hawaiian and Other Pacific Islander alone	5
Some other race alone	65
Two or More races	149
Hispanic or Latino	313
Children Aged 6 and Younger	629
Adults Aged 65 and Older	2538
Females Aged 15 - 44	1503
Total Housing Units	4677

Base Map Source: 1995 TIGER/Line Files

Demographics Statistics Source: 2000 US Census
 *Calculated using an area-proportion spatial analysis technique



Agency for Toxic Substances and Disease Registry
Figure 3. Private and public supply wells in the Stauffer vicinity

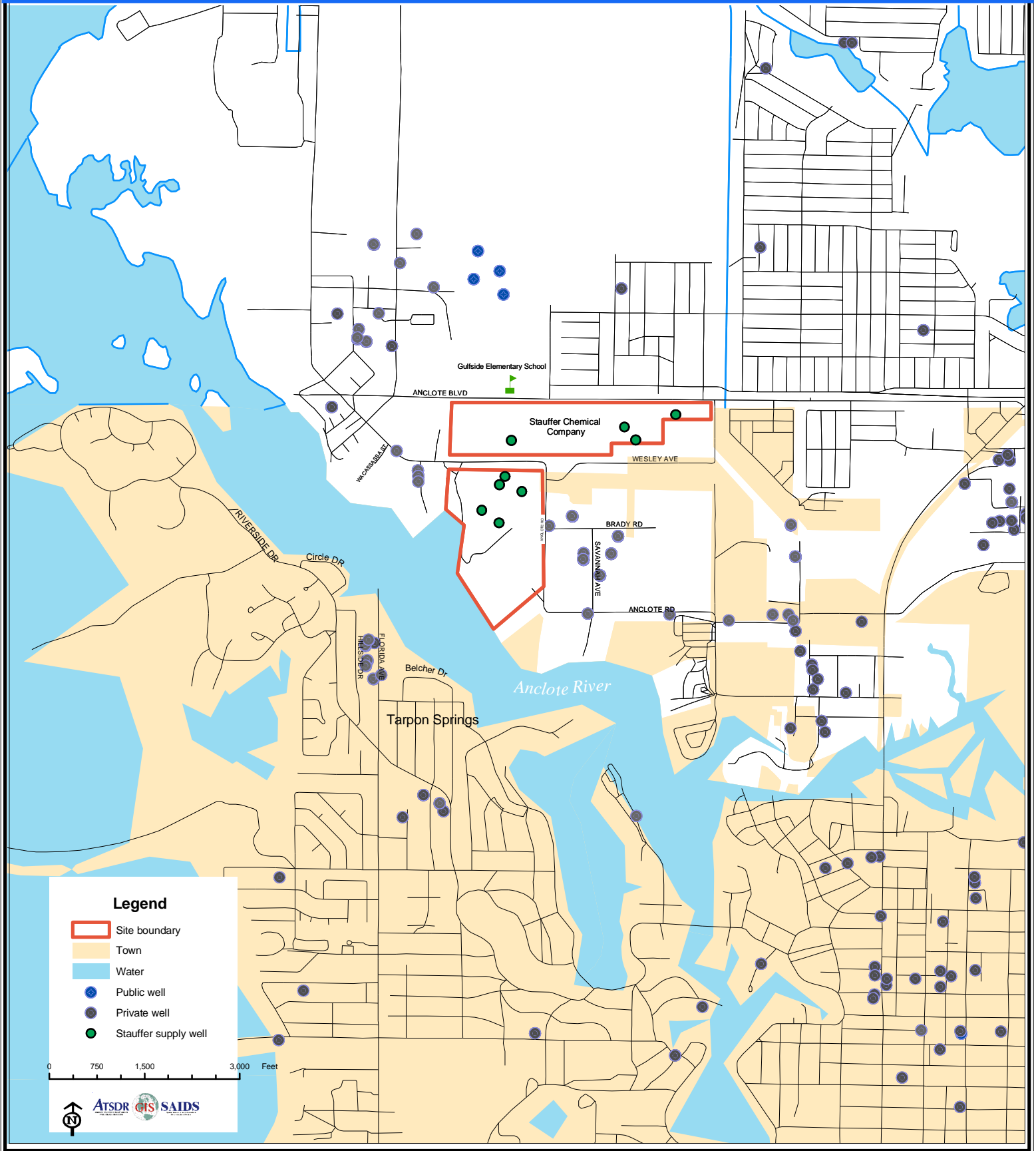
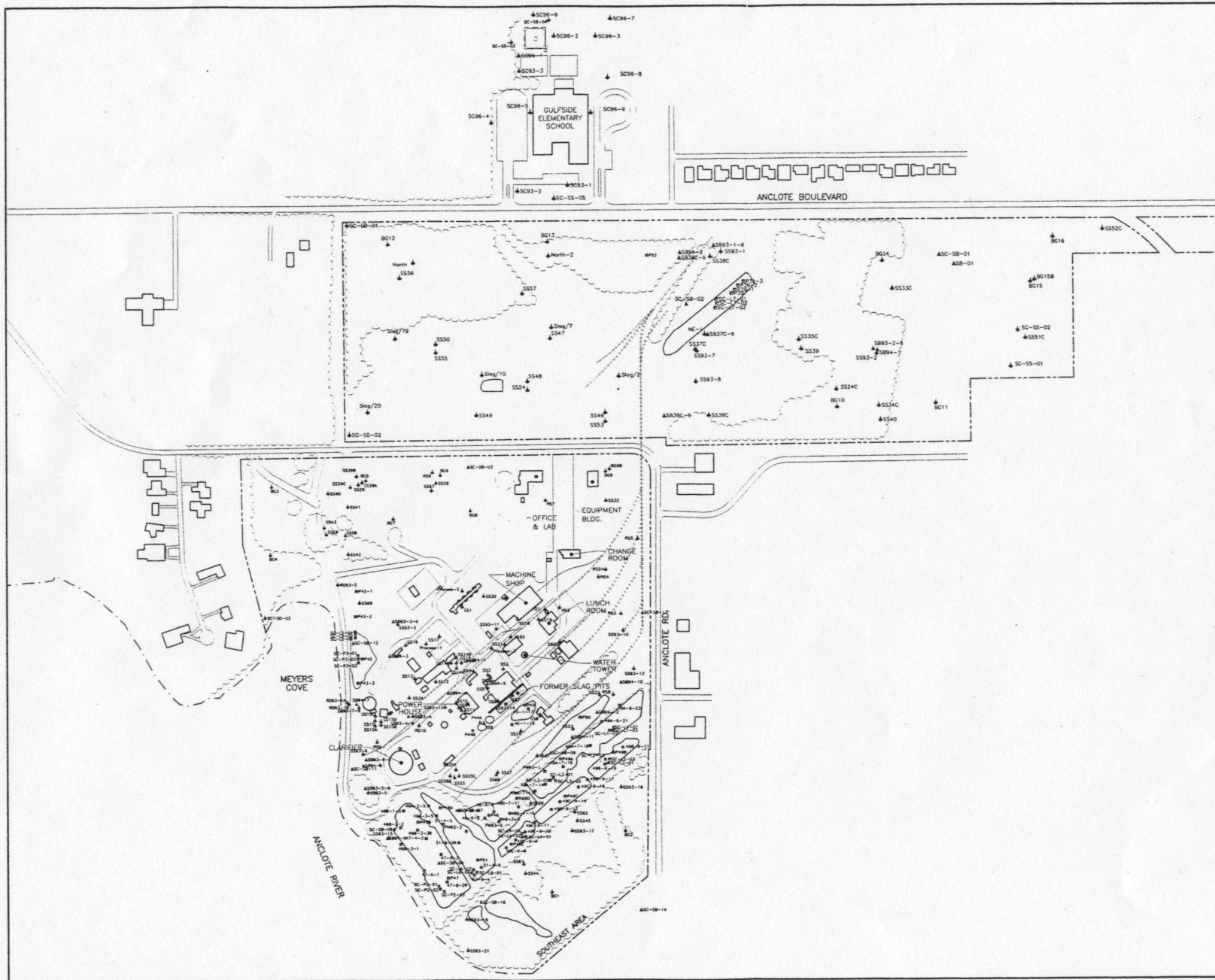


Figure 4. Soil Sampling Locations

I:\D0171\PROJECTS\5618\24366\DWG\71\051.DWG XREF\BASE & SAMPLES.DWG



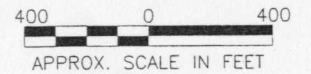
LEGEND

- PROPERTY BOUNDARY
- - - APPROXIMATE SHORELINE
- ~~~~~ TREE LINE
- ===== FORMER RAILROAD TRACKS

NOTE: ALL SAMPLE LOCATIONS SHOWN HERE ARE CONSIDERED APPROXIMATE ONLY

STAUFFER CHEMICAL
SUPERFUND SITE
TARPON SPRINGS, FLORIDA

**SOIL SAMPLE
LOCATION PLAN**

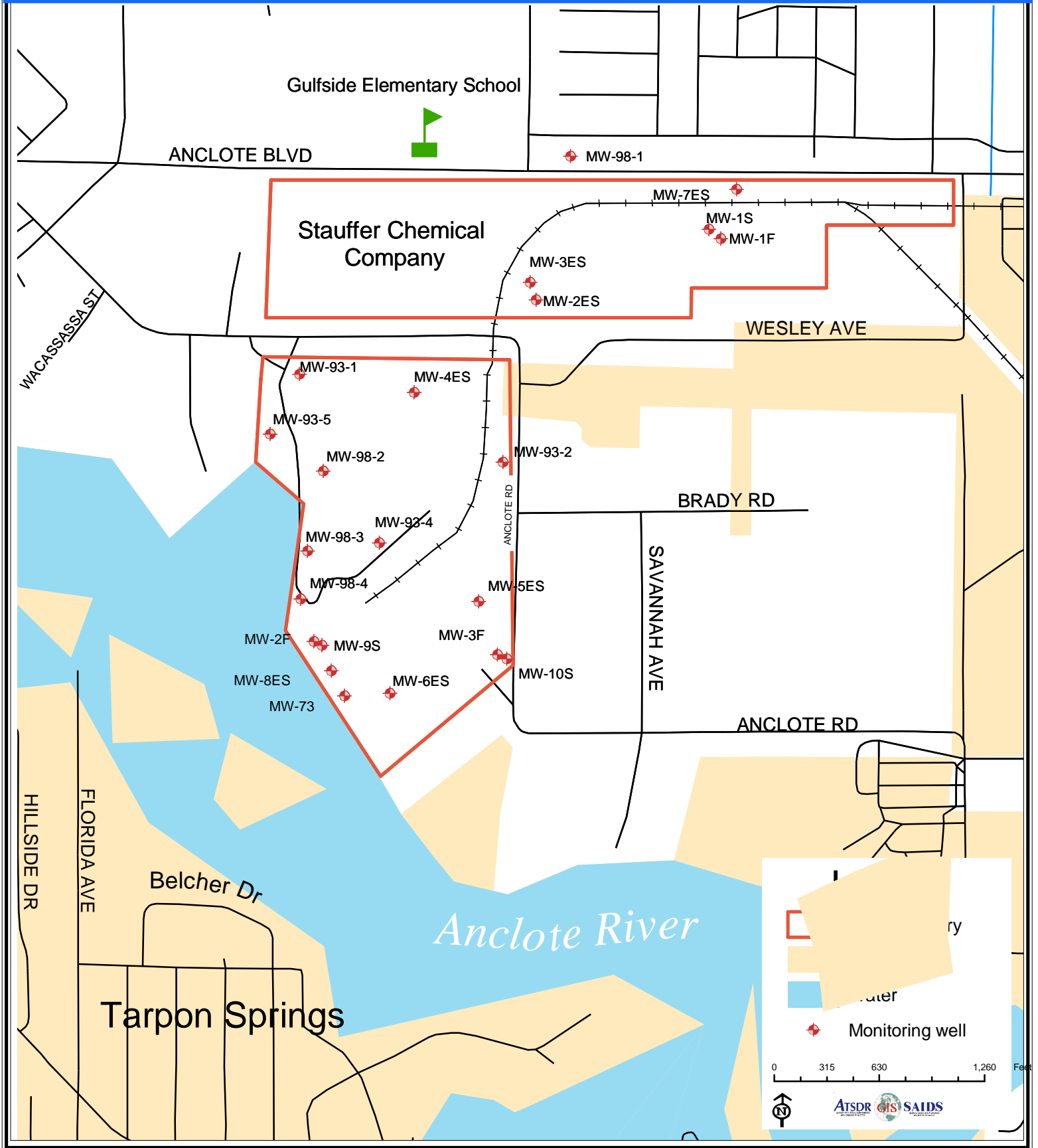


DATE: MARCH 2002
FILE NO. 5618.24366.051

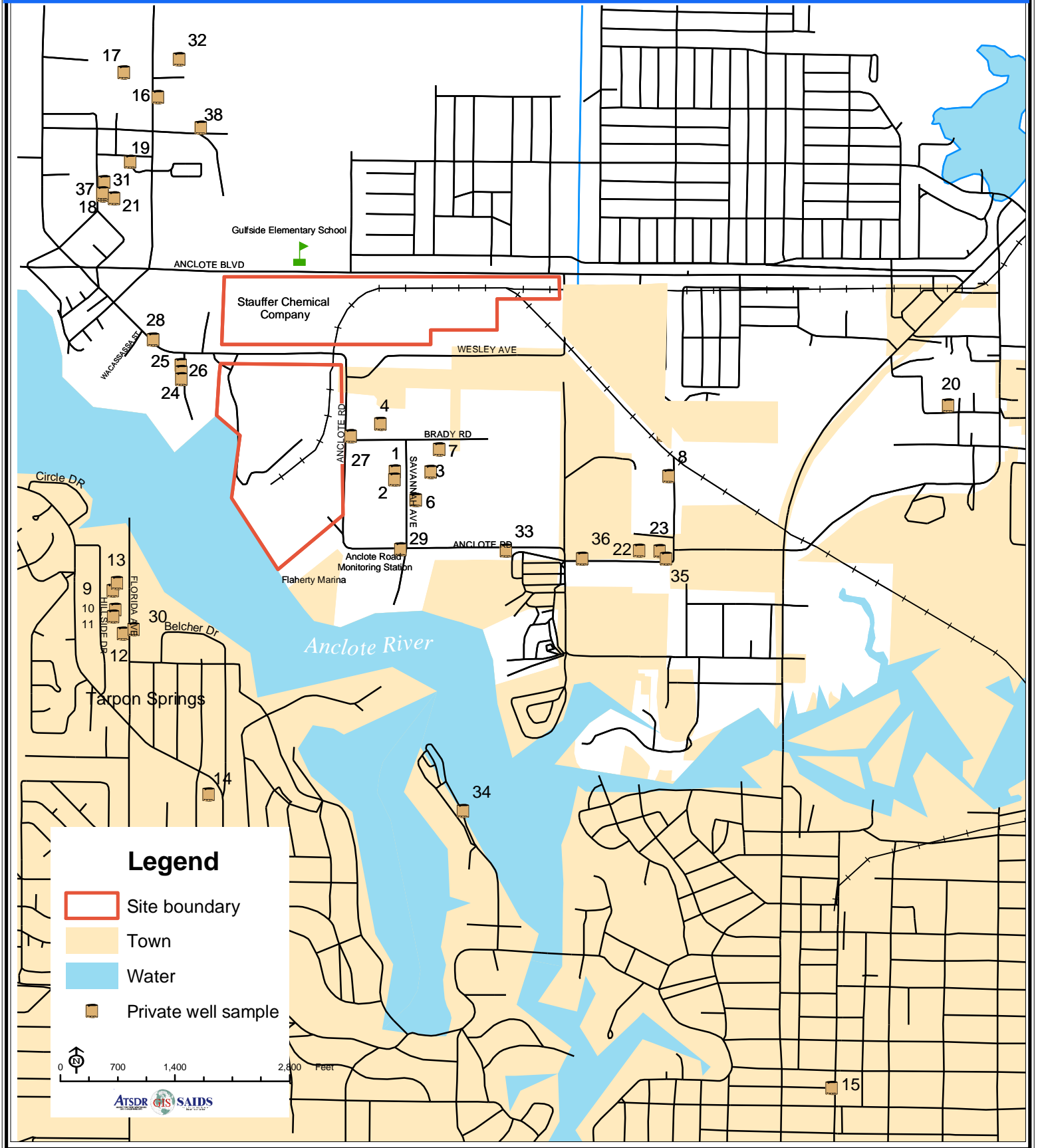


Agency for Toxic Substances and Disease Registry Figure 5. Stauffer monitoring well locations

Tarpon Springs, Florida



Agency for Toxic Substances and Disease Registry
Figure 6. Private well sample locations
Tarpon Springs, Florida



Agency for Toxic Substances and Disease Registry

Figure 7. Surface water sampling locations

Tarpon Springs, Florida

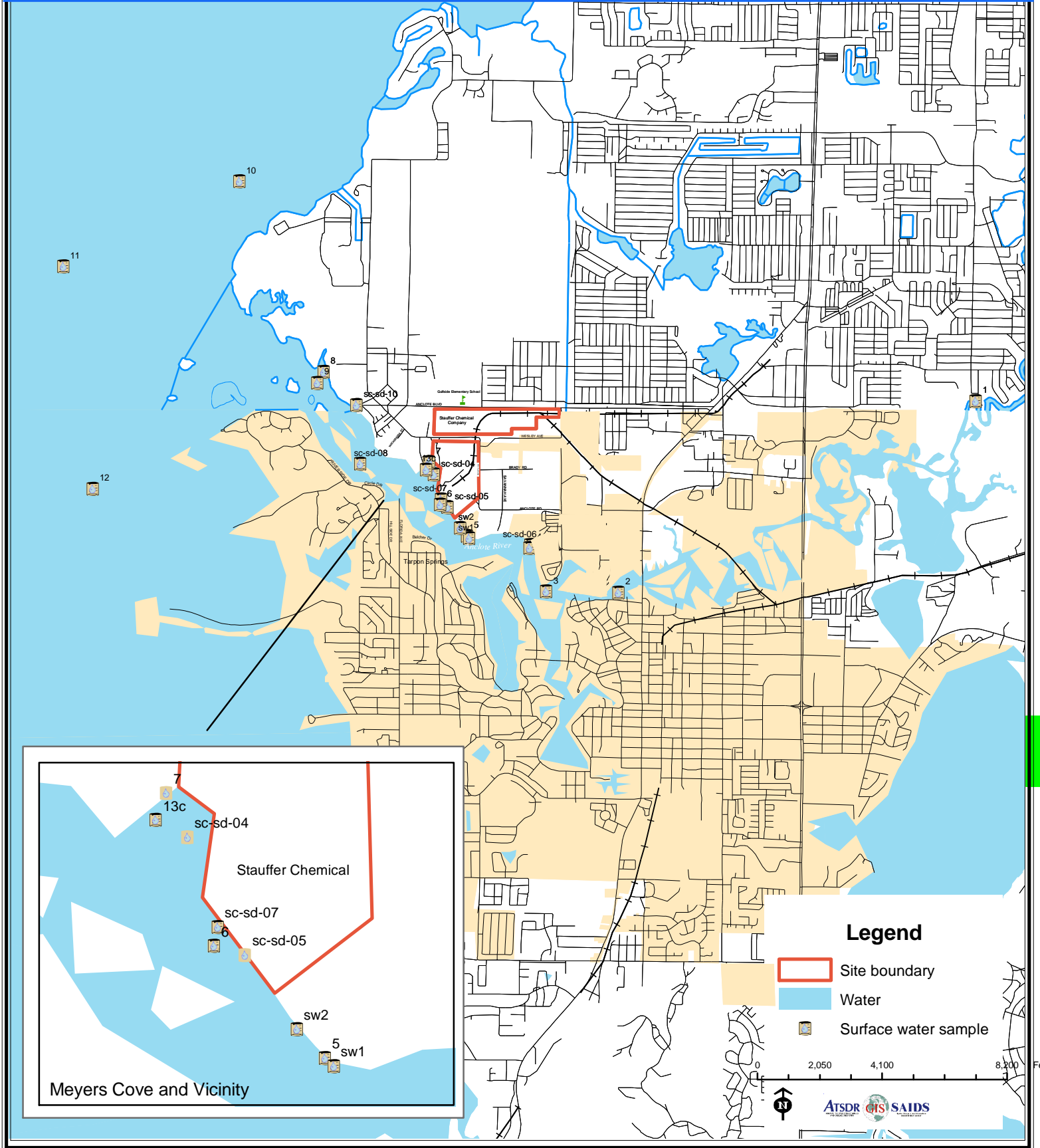


Figure 8. Sediment sampling locations

Tarpon Springs, Florida

