

Driving Directions to ANL and location of TD in ANL

1. Driving directions to ANL from the two major Chicago airports
2. Highways close to ANL
3. Highway exits and roads to ANL gates
4. ANL gates and location of Building 360 (Home of Technology Development)

1. Driving directions to ANL from the two major Chicago airports

From O'Hare International Airport

When leaving the airport area, take I-190 East towards Chicago. Take the tollway I-294 South towards Indiana. Take I-55 South towards St. Louis. Take the exit South Cass Ave and make a right turn onto Northgate Road at the ANL sign. Driving time: appr. 30 minutes.

From Midway Airport

When leaving the airport area, make a left turn onto Cicero Ave North. Make a left turn onto I-55 South towards St. Louis. Take the exit South Cass Ave and make a right turn onto Northgate Road at the ANL sign. Driving time: appr. 20 minutes.

From Chicago

Take I-55 South towards St. Louis. Take the exit South Cass Ave and make a right turn onto Northgate Road at the ANL sign. Driving time: appr. 45 minutes.

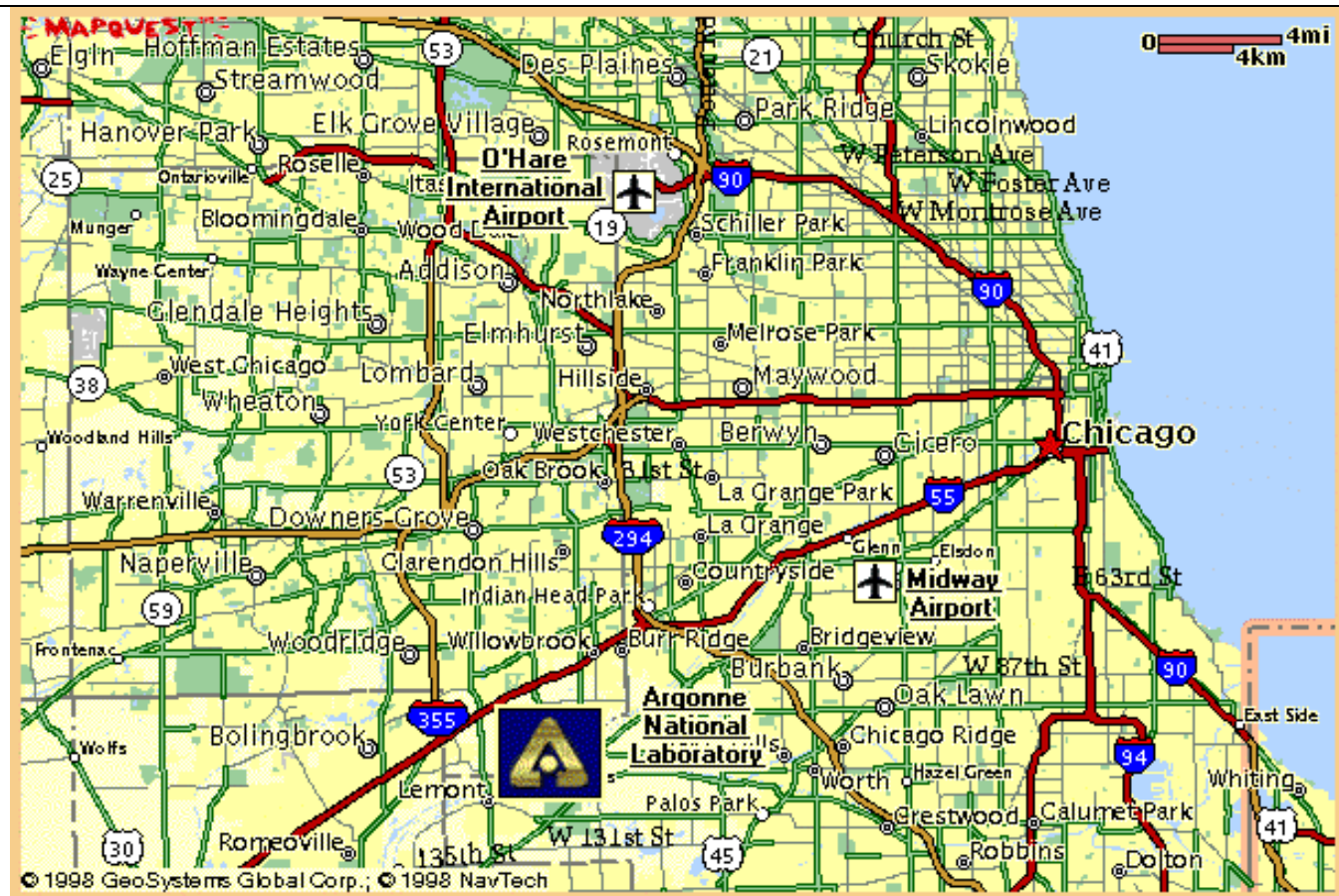


Fig. 1: Driving directions to ANL from Chicago and from its two major airports

2. Highways close to ANL

Figure 2 shows the suburbs surrounding Argonne National Laboratory and the highways leading to the Laboratory. Interstate 55 (Stevenson) is located just north of Argonne and the exit South Cass Ave is just north of Northgate Road, the street leading directly to Argonne's main gate.



Fig. 2: Highways map

3. Highway Exits and roads to ANL Gates

Figure 3 shows the streets and highways surrounding Argonne National Laboratory and the entry gates to the Laboratory. Interstate 55 (Stevenson) is located just north of Argonne and the exit South Cass Ave is just north of Northgate Road, the street leading directly to Argonne's main gate. The exit South Lemont Road is located just north of Westgate Road and may be used to enter Argonne through the West Gate (limited access for visitors).

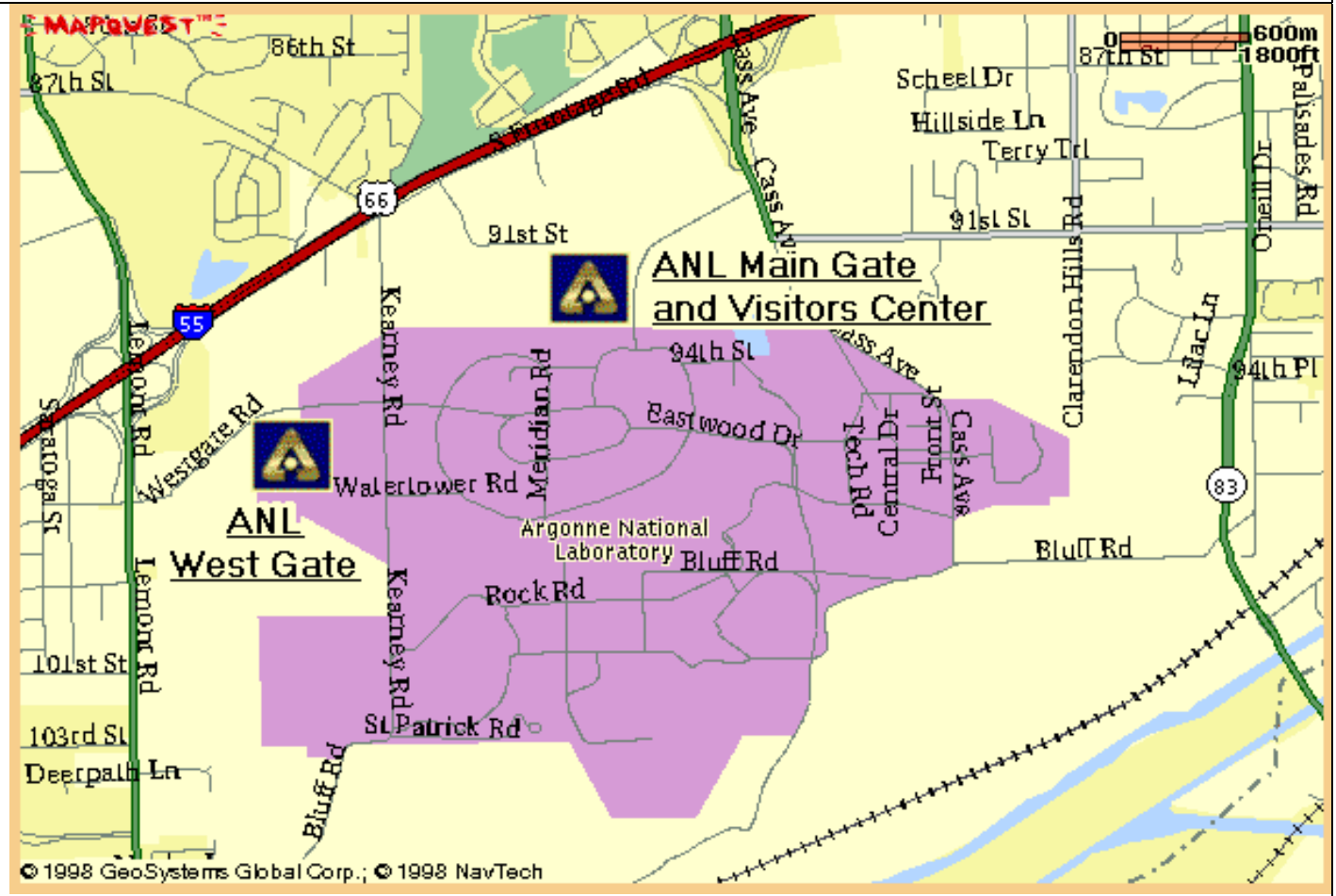


Fig. 3: Highway exits and ANL gates map

4. ANL Gates and Building Location

Figure 4 shows the location within Argonne National Laboratory of Building 360 (Home of the Technology Development Division) and other buildings where TD is present. After entering Argonne through the Main Gate on Northgate Road, make an immediate left turn to Outer Circle Road. Follow Outer Circle Road and then turn left on Southwood Drive. Take then once more left to Rock Drive. Building 360 will be on the right side of the road.

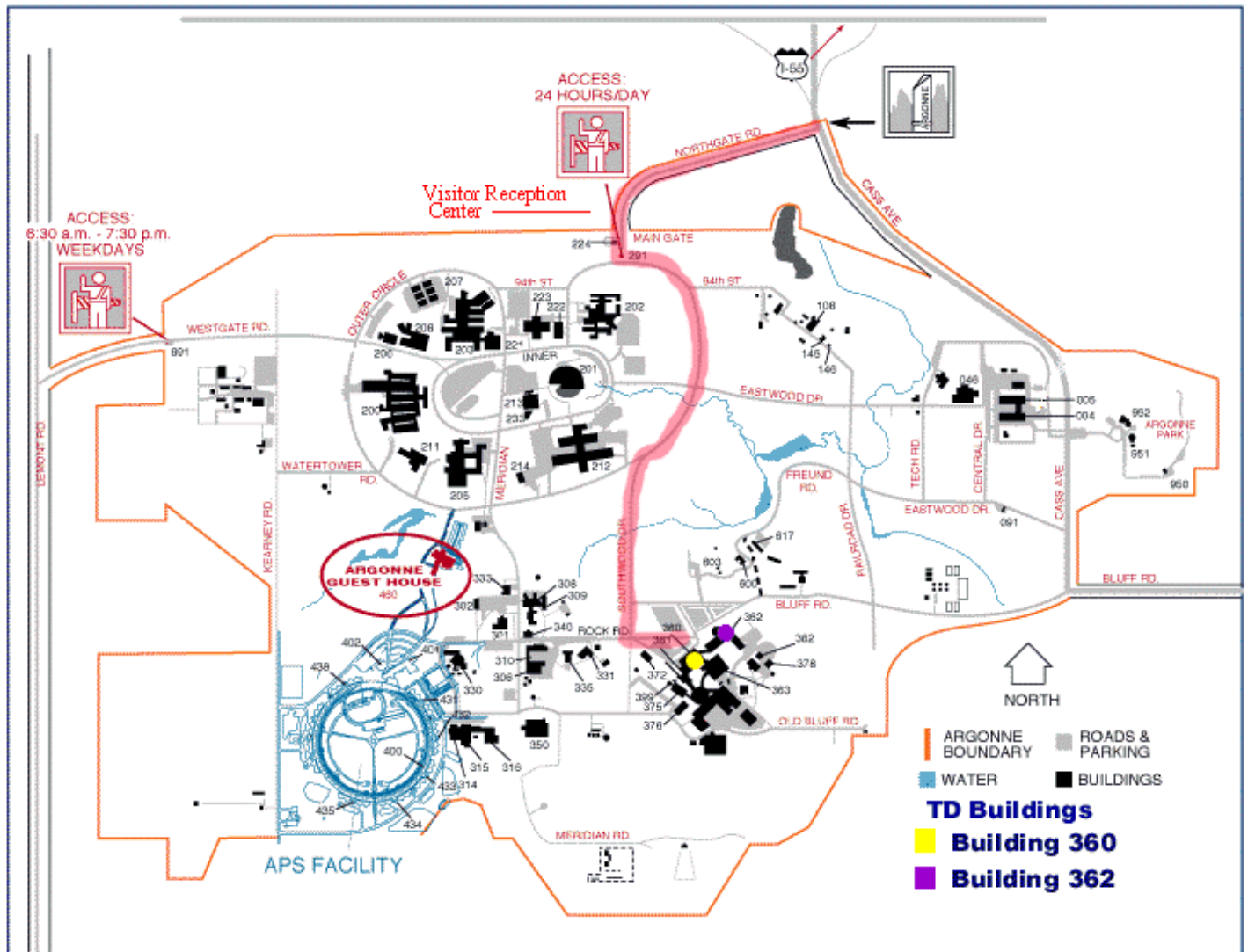


Fig. 4: ANL gates and building location map