

Status of Leases and Qualified Companies

Pacific OCS Region
(As of September 2004)



U.S. Department of the Interior
Minerals Management Service
Pacific OCS Region

Additional copies may be obtained from:

**U.S. Department of the Interior
Minerals Management Service
Pacific OCS Region
770 Paseo Camarillo
Camarillo, CA 93010**

**Attn: Elverlene Williams
Telephone: (805) 389-7837
Fax: (805) 389-7874
Email: Elverlene.Williams@mms.gov**

**COVER PHOTO: Pacific OCS Region building located in Camarillo, California.
Photograph by Ralph Vasquez, Minerals Management Service, Pacific OCS Region.**

TABLE OF CONTENTS

Serial Register Summary (Active Leases)

1 2 3 4 5 6 7 8 9 10 11 12 13 14 15 16

Total Active Leases and Acreage

Active Units

Leases with Actively Producing Wells

Leases in Producing Units without Actively Producing Wells

Aliquot Portions of Leases

Leases Incorporating More than One Block

Calls for Information and Nomination through Final Notices of Sales

Sales Results and Active Leases

Proposed Sales Cancelled

Boundaries and Maps

- San Pedro Bay
- Santa Barbara Channel
- Santa Maria Basin

Names and Addresses of Qualified Companies

1 2 3 4 5 6 7 8 9 10 11 12

**Serial Register Summary
(Active Leases)
Report**

UNITED STATES DEPARTMENT OF THE INTERIOR
MINERALS MANAGEMENT SERVICE
PACIFIC OCS REGION

Lease Number(S) : ACTIVE

Serial Register Summary

From: ALL

To:

Lease Tract	Acres Hectares	Area Block Map/OPD	Alq Current Record Title Interest	Percent Interest	Status			
P00166 CAL298 Section: 8 Oil and Gas P3 12/15/1966	A 1995.480000	6B 5163 6B 5263 CA6B	SIGNAL HILL SERVICE, INC.	100.00000	PROD	Bonus:	\$	21,189,000.00
					Term: 5	Effective Date:		01/01/1967
					Unit Name(s):	Expected Term :		12/31/1971
						Bid Type/Royal:		ROYRL
						Discovery Date:		06/10/1968
Designated Operator(s): PACIFIC OPERATORS OFFSHORE, LLC								
P00180 CAL322 Section: 8 Oil and Gas P4 02/06/1968	A 5760.000000	6A 5274 CA6A	EXXON MOBIL CORPORATION	100.00000	UNIT	Bonus:	\$	1,180,800.00
					Term: 5	Effective Date:		04/01/1968
					Unit Name(s):	Expected Term :		03/31/1973
					SANTA YNEZ	Bid Type/Royal:		16.666667
						Discovery Date:		10/04/1971
Designated Operator(s): EXXON MOBIL CORPORATION								
P00181 CAL323 Section: 8 Oil and Gas P4 02/06/1968	A 5760.000000	6A 5275 CA6A	EXXON MOBIL CORPORATION	100.00000	UNIT	Bonus:	\$	6,664,320.00
					Term: 5	Effective Date:		04/01/1968
					Unit Name(s):	Expected Term :		03/31/1973
					SANTA YNEZ	Bid Type/Royal:		16.666667
						Discovery Date:		12/21/1971
Designated Operator(s): EXXON MOBIL CORPORATION								
P00182 CAL325 Section: 8 Oil and Gas P4 02/06/1968	A 5760.000000	6A 5277 CA6A	EXXON MOBIL CORPORATION	100.00000	UNIT	Bonus:	\$	2,062,771.20
					Term: 5	Effective Date:		04/01/1968
					Unit Name(s):	Expected Term :		03/31/1973
					SANTA YNEZ	Bid Type/Royal:		16.666667
						Discovery Date:		05/02/1970
Designated Operator(s): EXXON MOBIL CORPORATION								
P00183 CAL326 Section: 8 Oil and Gas P4 02/06/1968	A 5760.000000	6A 5278 CA6A	EXXON MOBIL CORPORATION	100.00000	UNIT	Bonus:	\$	11,600,640.00
					Term: 5	Effective Date:		04/01/1968
					Unit Name(s):	Expected Term :		03/31/1973
					SANTA YNEZ	Bid Type/Royal:		16.666667
						Discovery Date:		05/31/1971
Designated Operator(s): EXXON MOBIL CORPORATION								

Lease Number(S) : ACTIVE

Serial Register Summary

From: ALL

To:

Lease Tract	Acres Hectares	Area Block Map/OPD	Alq Current Record Title Interest	Percent Interest	Status			
P00187 CAL331 Section: 8 Oil and Gas P4 02/06/1968 Designated Operator(s): EXXON MOBIL CORPORATION	A 4946.000000	6A 5373 CA6A	EXXON MOBIL CORPORATION	100.00000	UNIT	Bonus:	\$ 27,831,142.00	
					Term: 5	Effective Date:	04/01/1968	
					Unit Name(s):	Expected Term :	03/31/1973	
					SANTA YNEZ	Bid Type/Royal:	16.666667	
						Discovery Date:	09/23/1983	
P00188 CAL332 Section: 8 Oil and Gas P4 02/06/1968 Designated Operator(s): EXXON MOBIL CORPORATION	A 5681.000000	6A 5374 6A 5474 CA6A	EXXON MOBIL CORPORATION	100.00000	UNIT	Bonus:	\$ 12,123,254.00	
					Term: 5	Effective Date:	04/01/1968	
					Unit Name(s):	Expected Term :	03/31/1973	
					SANTA YNEZ	Bid Type/Royal:	16.666667	
						Discovery Date:	07/13/1969	
P00189 CAL333 Section: 8 Oil and Gas P4 02/06/1968 Designated Operator(s): EXXON MOBIL CORPORATION	A 3840.000000	6A 5375 6A 5475 CA6A	EXXON MOBIL CORPORATION	100.00000	UNIT	Bonus:	\$ 323,020.80	
					Term: 5	Effective Date:	04/01/1968	
					Unit Name(s):	Expected Term :	03/31/1973	
					SANTA YNEZ	Bid Type/Royal:	16.666667	
						Discovery Date:		
P00190 CAL334 Section: 8 Oil and Gas P4 02/06/1968 Designated Operator(s): EXXON MOBIL CORPORATION	A 2880.000000	6A 5375 CA6A	EXXON MOBIL CORPORATION	100.00000	UNIT	Bonus:	\$ 21,021,120.00	
					Term: 5	Effective Date:	04/01/1968	
					Unit Name(s):	Expected Term :	03/31/1973	
					SANTA YNEZ	Bid Type/Royal:	16.666667	
						Discovery Date:	07/20/1969	
P00191 CAL335 Section: 8 Oil and Gas P4 02/06/1968 Designated Operator(s): EXXON MOBIL CORPORATION	A 5760.000000	6A 5376 CA6A	EXXON MOBIL CORPORATION	100.00000	UNIT	Bonus:	\$ 213,811.20	
					Term: 5	Effective Date:	04/01/1968	
					Unit Name(s):	Expected Term :	03/31/1973	
					SANTA YNEZ	Bid Type/Royal:	16.666667	
						Discovery Date:	03/08/1971	

UNITED STATES DEPARTMENT OF THE INTERIOR
MINERALS MANAGEMENT SERVICE
PACIFIC OCS REGION

Lease Number(S) : ACTIVE

Serial Register Summary

From: ALL

To:

Lease Tract	Acres Hectares	Area Block Map/OPD	Alq Current Record Title Interest	Percent Interest	Status			
P00192 CAL336 Section: 8 Oil and Gas P4 02/06/1968 Designated Operator(s): EXXON MOBIL CORPORATION	A 3851.000000	6A 5377 6A 5477 CA6A	EXXON MOBIL CORPORATION	100.00000	UNIT	Bonus: \$	760,000.00	
					Term: 5	Effective Date:	04/01/1968	
					Unit Name(s):	Expected Term :	03/31/1973	
					SANTA YNEZ	Bid Type/Royal:	16.666667	
						Discovery Date:		
P00193 CAL338 Section: 8 Oil and Gas P4 02/06/1968 Designated Operator(s): EXXON MOBIL CORPORATION	A 3316.000000	6A 5378 6A 5478 CA6A	EXXON MOBIL CORPORATION	100.00000	UNIT	Bonus: \$	2,822,313.92	
					Term: 5	Effective Date:	04/01/1968	
					Unit Name(s):	Expected Term :	03/31/1973	
					SANTA YNEZ	Bid Type/Royal:	16.666667	
						Discovery Date:	09/22/1970	
P00194 CAL339 Section: 8 Oil and Gas P4 02/06/1968 Designated Operator(s): EXXON MOBIL CORPORATION	A 2880.000000	6A 5378 CA6A	EXXON MOBIL CORPORATION	100.00000	UNIT	Bonus: \$	582,105.60	
					Term: 5	Effective Date:	04/01/1968	
					Unit Name(s):	Expected Term :	03/31/1973	
					SANTA YNEZ	Bid Type/Royal:	16.666667	
						Discovery Date:	08/30/1970	
P00195 CAL340 Section: 8 Oil and Gas P4 02/06/1968 Designated Operator(s): EXXON MOBIL CORPORATION	A 5695.000000	6A 5379 6A 5479 CA6A	EXXON MOBIL CORPORATION	100.00000	UNIT	Bonus: \$	1,532,638.40	
					Term: 5	Effective Date:	03/01/1968	
					Unit Name(s):	Expected Term :	02/28/1973	
					SANTA YNEZ	Bid Type/Royal:	16.666667	
						Discovery Date:		
P00202 CAL350 Section: 8 Oil and Gas P4 02/06/1968 Designated Operator(s): NUEVO ENERGY COMPANY	A 2824.000000	6B 4658 CA6B	NUEVO ENERGY COMPANY	100.00000	UNIT	Bonus: \$	1,012,000.00	
					Term: 5	Effective Date:	04/01/1968	
					Unit Name(s):	Expected Term :	03/31/1973	
					PT HUENEME	Bid Type/Royal:	ROYRL	
						Discovery Date:	06/19/1969	

UNITED STATES DEPARTMENT OF THE INTERIOR
MINERALS MANAGEMENT SERVICE
PACIFIC OCS REGION

Lease Number(S) : ACTIVE

Serial Register Summary

From: ALL

To:

Lease Tract	Acres Hectares	Area Block Map/OPD	Alq Current Record Title Interest	Percent Interest	Status			
P00203 CAL351 Section: 8 Oil and Gas P4 02/06/1968 Designated Operator(s): NUEVO ENERGY COMPANY	A 5760.000000	6B 4659 CA6B	NUEVO ENERGY COMPANY	100.00000	UNIT Term: 5 Unit Name(s): PT HUENEME	Bonus: \$ 5,567,000.00 Effective Date: 04/01/1968 Expected Term : 03/31/1973 Bid Type/Royal: ROYRL Discovery Date: 08/19/1969		
P00204 CAL352 Section: 8 Oil and Gas P4 02/06/1968 Designated Operator(s): VENOCO, INC.	A 5760.000000	6B 4660 CA6B	VENOCO, INC.	100.00000	UNIT Term: 5 Unit Name(s): SNTCLR	Bonus: \$ 265,651.20 Effective Date: 04/01/1968 Expected Term : 03/31/1973 Bid Type/Royal: 16.666667 Discovery Date: 03/02/1979		
P00205 CAL353 Section: 8 Oil and Gas P4 02/06/1968 Designated Operator(s): VENOCO, INC.	A 5760.000000	6B 4661 CA6B	VENOCO, INC.	100.00000	UNIT Term: 5 Unit Name(s): SNTCLR	Bonus: \$ 265,651.20 Effective Date: 04/01/1968 Expected Term : 03/31/1973 Bid Type/Royal: 16.666667 Discovery Date: 11/22/1970		
P00208 CAL360 Section: 8 Oil and Gas P4 02/06/1968 Designated Operator(s): VENOCO, INC.	A 5760.000000	6B 4760 CA6B	VENOCO, INC.	100.00000	UNIT Term: 5 Unit Name(s): SNTCLR	Bonus: \$ 622,771.20 Effective Date: 04/01/1968 Expected Term : 03/31/1973 Bid Type/Royal: 16.666667 Discovery Date:		
P00209 CAL361 Section: 8 Oil and Gas P4 02/06/1968 Designated Operator(s): VENOCO, INC.	A 5760.000000	6B 4761 CA6B	VENOCO, INC.	100.00000	UNIT Term: 5 Unit Name(s): SNTCLR	Bonus: \$ 421,171.20 Effective Date: 04/01/1968 Expected Term : 03/31/1973 Bid Type/Royal: 16.666667 Discovery Date: 09/19/1988		

UNITED STATES DEPARTMENT OF THE INTERIOR
MINERALS MANAGEMENT SERVICE
PACIFIC OCS REGION

Lease Number(S) : ACTIVE

Serial Register Summary

From: ALL

To:

Lease Tract	Acres Hectares	Area Block Map/OPD	Alq Current Record Title Interest	Percent Interest	Status			
P00210 CAL362 Section: 8 Oil and Gas P4 02/06/1968 Designated Operator(s): VENOCO, INC.	A 5760.000000	6B 4762 CA6B	POSEIDON PETROLEUM LLC	100.00000	DSO	Bonus: \$ 202,291.20 Term: 5 Unit Name(s):	Effective Date: 04/01/1968 Expected Term: 03/31/1973 Bid Type/Royal: 16.666667 Discovery Date:	
P00215 CAL372 Section: 8 Oil and Gas P4 02/06/1968 Designated Operator(s): NUEVO ENERGY COMPANY	A 5760.000000	6B 4860 CA6B	NUEVO ENERGY COMPANY VENOCO, INC.	50.00000 50.00000	UNIT	Bonus: \$ 1,181,491.20 Term: 5 Unit Name(s):	Effective Date: 04/01/1968 Expected Term: 03/31/1973 Bid Type/Royal: 16.666667 Discovery Date: 08/05/1973	
P00216 CAL373 Section: 8 Oil and Gas P4 02/06/1968 Designated Operator(s): NUEVO ENERGY COMPANY	A 5760.000000	6B 4861 CA6B	NUEVO ENERGY COMPANY	100.00000	UNIT	Bonus: \$ 12,176,000.00 Term: 5 Unit Name(s):	Effective Date: 04/01/1968 Expected Term: 03/31/1973 Bid Type/Royal: 16.666667 Discovery Date: 03/04/1971	
P00217 CAL374 Section: 8 Oil and Gas P4 02/06/1968 Designated Operator(s): VENOCO, INC.	A 5760.000000	6B 4862 CA6B	VENOCO, INC.	100.00000	UNIT	Bonus: \$ 10,121,011.20 Term: 5 Unit Name(s):	Effective Date: 04/01/1968 Expected Term: 03/31/1973 Bid Type/Royal: 16.666667 Discovery Date: 03/12/1975	
P00234 CAL394 Section: 8 Oil and Gas P4 02/06/1968 Designated Operator(s): NUEVO ENERGY COMPANY	A 5760.000000	6B 5064 CA6B	NUEVO ENERGY COMPANY	100.00000	UNIT	Bonus: \$ 56,378,000.00 Term: 5 Unit Name(s):	Effective Date: 03/01/1968 Expected Term: 02/28/1973 Bid Type/Royal: 16.666667 Discovery Date: 06/19/1968	

UNITED STATES DEPARTMENT OF THE INTERIOR
MINERALS MANAGEMENT SERVICE
PACIFIC OCS REGION

Lease Number(S) : ACTIVE

Serial Register Summary

From: ALL

To:

Lease Tract	Acres Hectares	Area Block Map/OPD	Alq Current Record Title Interest	Percent Interest	Status			
P00240	A 5760.000000	6B 5164	AERA ENERGY LLC	32.50000	PROD	Bonus:	\$	38,380,032.00
CAL401		CA6B	NUEVO ENERGY COMPANY	67.50000	Term: 5	Effective Date:		04/01/1968
Section: 8					Unit Name(s):	Expected Term :		03/31/1973
Oil and Gas P4	02/06/1968					Bid Type/Royal:		16.666667
Designated Operator(s):						Discovery Date:		07/27/1968
NUEVO ENERGY COMPANY								
P00241	A 5400.000000	6B 5165	AERA ENERGY LLC	25.00000	PROD	Bonus:	\$	61,418,000.00
CAL402		CA6B	NUEVO ENERGY COMPANY	50.00000	Term: 5	Effective Date:		02/01/1968
Section: 8			VENOCO, INC.	25.00000	Unit Name(s):	Expected Term :		01/31/1973
Oil and Gas P4	02/06/1968					Bid Type/Royal:		16.666667
Designated Operator(s):						Discovery Date:		03/20/1968
NUEVO ENERGY COMPANY								
P00296	A 5760.000000	6C 3437	KERR-MCGEE OIL & GAS CORPORATION	0.93750	UNIT	Bonus:	\$	105,177,888.00
254		CA6C	MINOCO UAQ, LTD.	5.31250	Term: 5	Effective Date:		02/01/1976
Section: 8			NUEVO ENERGY COMPANY	93.75000	Unit Name(s):	Expected Term :		01/31/1981
Oil and Gas 035	12/11/1975				BETA	Bid Type/Royal:		ROYRL
Designated Operator(s):						Discovery Date:		02/26/1977
NUEVO ENERGY COMPANY								
P00300	A 5760.000000	6C 3337	AERA ENERGY LLC	71.00000	UNIT	Bonus:	\$	25,568,000.00
35-261		CA6C	SAMEDAN OIL CORPORATION	17.00000	Term: 5	Effective Date:		02/01/1976
Section: 8			SWEPI LP	12.00000	Unit Name(s):	Expected Term :		01/31/1981
Oil and Gas 035	12/11/1975				BETA	Bid Type/Royal:		ROYRL
Designated Operator(s):						Discovery Date:		06/02/1977
AERA ENERGY LLC								
P00301	A 5760.000000	6C 3336	AERA ENERGY LLC	71.00000	UNIT	Bonus:	\$	45,685,000.00
35-262		CA6C	SAMEDAN OIL CORPORATION	17.00000	Term: 5	Effective Date:		02/01/1976
Section: 8			SWEPI LP	12.00000	Unit Name(s):	Expected Term :		01/31/1981
Oil and Gas 035	12/11/1975				BETA	Bid Type/Royal:		ROYRL
Designated Operator(s):						Discovery Date:		09/28/1976
AERA ENERGY LLC								

UNITED STATES DEPARTMENT OF THE INTERIOR
MINERALS MANAGEMENT SERVICE
PACIFIC OCS REGION

Lease Number(S) : ACTIVE

Serial Register Summary

From: ALL

To:

Lease Tract	Acres Hectares	Area Block Map/OPD	Alq Current Record Title Interest	Percent Interest	Status			
P00306 35-268 Section: 8 Oil and Gas 035 12/11/1975 Designated Operator(s): AERA ENERGY LLC	A 5760.000000	6C 3236 CA6C	AERA ENERGY LLC SAMEDAN OIL CORPORATION SWEPI LP	71.00000 17.00000 12.00000	UNIT Term: 5 Unit Name(s): BETA	Bonus: \$ 800,179.20 Effective Date: 02/01/1976 Expected Term: 01/31/1981 Bid Type/Royal: 16.666667 Discovery Date:		
P00315 48-003 Section: 8G Oil and Gas 048 06/29/1979 Designated Operator(s): ARGUELLO INC.	A 4269.120000	6A 5585 CA6A	DEVON ENERGY PRODUCTION COMPANY, L.P. HARVEST ENERGY, INC. KERR-MCGEE OIL & GAS CORPORATION KOCH INDUSTRIES, INC. TEXACO EXPLORATION AND PRODUCTION INC.	25.00000 4.12675 20.00000 10.42136 40.45189	UNIT Term: 5 Unit Name(s): PT ARGL	Bonus: \$ 35,294,949.60 Effective Date: 09/01/1979 Expected Term: 11/24/1984 Bid Type/Royal: 16.666667 Discovery Date: 03/22/1982		
P00316 48-004 Section: 8G Oil and Gas 048 06/29/1979 Designated Operator(s): ARGUELLO INC.	A 4177.930000	6A 5584 CA6A	ARGUELLO INC. WHITING PETROLEUM CORPORATION	80.00000 20.00000	UNIT Term: 5 Unit Name(s): PT ARGL	Bonus: \$ 36,569,421.30 Effective Date: 09/01/1979 Expected Term: 02/18/1985 Bid Type/Royal: 16.666667 Discovery Date: 03/10/1981		
P00319 48-009 Section: 8 Oil and Gas 048 06/29/1979 Designated Operator(s): SAMEDAN OIL CORPORATION	A 5760.000000	6A 5485 6A 5485 CA6A	AMBER RESOURCES CO. NUEVO ENERGY COMPANY OGLE PETROLEUM INC. OLAC RESOURCES, L.L.C. SAMEDAN OIL CORPORATION TOTALFINAELF E&P USA, INC.	0.88226 11.06004 1.17155 5.49636 69.62631 11.76348	UNIT Term: 5 Unit Name(s): SWORD	Bonus: \$ 204,000.00 Effective Date: 09/01/1979 Expected Term: 08/31/1984 Bid Type/Royal: 16.666667 Discovery Date:		
P00320 48-010 Section: 8 Oil and Gas 048 06/29/1979 Designated Operator(s): SAMEDAN OIL CORPORATION	A 5760.000000	6A 5484 CA6A	AMBER RESOURCES CO. COLTON GULF COAST, INC. DELTA PETROLEUM CORPORATION NUEVO ENERGY COMPANY OGLE PETROLEUM INC. OLAC RESOURCES, L.L.C. PRS OFFSHORE, L.P. SAMEDAN OIL CORPORATION TOTALFINAELF E&P USA, INC.	0.97953 2.68442 2.41934 10.53815 1.22816 4.72386 2.01228 60.92777 14.48649	UNIT Term: 5 Unit Name(s): SWORD	Bonus: \$ 1,208,800.00 Effective Date: 09/01/1979 Expected Term: 08/31/1984 Bid Type/Royal: 16.666667 Discovery Date: 05/23/1985		

Lease Number(S) : ACTIVE

Serial Register Summary

From: ALL

To:

Lease Tract	Acres Hectares	Area Block Map/OPD	Alq Current Record Title Interest	Percent Interest	Status			
P00346 48-063 Section: 8 Oil and Gas 048 06/29/1979 Designated Operator(s): NUEVO ENERGY COMPANY	A 5760.000000	6B 5065 CA6B	NUEVO ENERGY COMPANY	100.00000	PROD	Bonus:	\$ 31,727,001.60	
						Term: 5	Effective Date:	08/01/1979
						Unit Name(s):	Expected Term :	07/31/1984
							Bid Type/Royal:	16.666667
							Discovery Date:	01/15/1981
P00396 53-167 Section: 8 Oil and Gas 053 05/28/1981 Designated Operator(s): AERA ENERGY LLC	H 2304.000000	SL 946 NI10-03	AERA ENERGY LLC ANADARKO E&P COMPANY LP	96.50000 3.50000	UNIT	Bonus:	\$ 163,251,600.00	
						Term: 5	Effective Date:	07/01/1981
						Unit Name(s):	Expected Term :	06/30/1986
					LION ROCK		Bid Type/Royal:	16.666667
							Discovery Date:	03/07/1984
P00397 53-168 Section: 8 Oil and Gas 053 05/28/1981 Designated Operator(s): AERA ENERGY LLC	H 2304.000000	SL 947 NI10-03	AERA ENERGY LLC ANADARKO E&P COMPANY LP NUEVO ENERGY COMPANY	48.25000 1.75000 50.00000	UNIT	Bonus:	\$ 42,101,660.00	
						Term: 5	Effective Date:	07/01/1981
						Unit Name(s):	Expected Term :	06/30/1986
					LION ROCK		Bid Type/Royal:	16.666667
							Discovery Date:	12/14/1984
P00402 53-174 Section: 8 Oil and Gas 053 05/28/1981 Designated Operator(s): AERA ENERGY LLC	H 2304.000000	SL 990 NI10-03	AERA ENERGY LLC ANADARKO E&P COMPANY LP	96.50000 3.50000	UNIT	Bonus:	\$ 133,511,600.00	
						Term: 5	Effective Date:	07/01/1981
						Unit Name(s):	Expected Term :	06/30/1986
					LION ROCK		Bid Type/Royal:	16.666667
							Discovery Date:	
P00403 53-175 Section: 8 Oil and Gas 053 05/28/1981 Designated Operator(s): AERA ENERGY LLC	H 2304.000000	SL 991 NI10-03	(A) AERA ENERGY LLC (A) ANADARKO E&P COMPANY LP (A) NUEVO ENERGY COMPANY (B) AERA ENERGY LLC (B) ANADARKO E&P COMPANY LP	48.25000 1.75000 50.00000 96.50000 3.50000	UNIT	Bonus:	\$ 32,510,600.00	
						Term: 5	Effective Date:	07/01/1981
						Unit Name(s):	Expected Term :	06/30/1986
					LION ROCK		Bid Type/Royal:	16.666667
							Discovery Date:	06/21/1985

UNITED STATES DEPARTMENT OF THE INTERIOR
MINERALS MANAGEMENT SERVICE
PACIFIC OCS REGION

Lease Number(S) : ACTIVE

Serial Register Summary

From: ALL

To:

Lease Tract	Acres Hectares	Area Block Map/OPD	Alq Current Record Title Interest	Percent Interest	Status			
P00408	H 2304.000000	SM 21	AERA ENERGY LLC	96.50000	UNIT	Bonus:	\$	51,565,000.00
53-181		NI10-06	ANADARKO E&P COMPANY LP	3.50000	Term: 5	Effective Date:		07/01/1981
Section: 8					Unit Name(s):	Expected Term :		06/30/1986
Oil and Gas	053 05/28/1981				LION ROCK	Bid Type/Royal:		16.666667
Designated Operator(s):						Discovery Date:		01/15/1985
AERA ENERGY LLC								
P00409	H 2304.000000	SM 22	AERA ENERGY LLC	62.29081	SOP	Bonus:	\$	42,125,000.00
53-182		NI10-06	DELTA PETROLEUM CORPORATION	24.21692	Term: 5	Effective Date:		07/01/1981
Section: 8G			OGLE PETROLEUM INC.	0.36321	Unit Name(s):	Expected Term :		06/30/1986
Oil and Gas	053 05/28/1981		OLAC RESOURCES, L.L.C.	6.90091		Bid Type/Royal:		16.666667
Designated Operator(s):			SAMEDAN OIL CORPORATION	6.22815		Discovery Date:		01/25/1983
AERA ENERGY LLC								
P00414	H 2304.000000	SM 65	(A) AERA ENERGY LLC	96.50000	UNIT	Bonus:	\$	300,100.00
53-187		NI10-06	(A) ANADARKO E&P COMPANY LP	3.50000	Term: 5	Effective Date:		07/01/1981
Section: 8			(B) AERA ENERGY LLC	100.00000	Unit Name(s):	Expected Term :		06/30/1986
Oil and Gas	053 05/28/1981				LION ROCK	Bid Type/Royal:		16.666667
Designated Operator(s):						Discovery Date:		
AERA ENERGY LLC								
P00415	H 2304.000000	SM 66	AERA ENERGY LLC	64.46196	UNIT	Bonus:	\$	45,320,000.00
53-188		NI10-06	DELTA PETROLEUM CORPORATION	5.88682	Term: 5	Effective Date:		07/01/1981
Section: 8G			NUEVO ENERGY COMPANY	9.77775	Unit Name(s):	Expected Term :		06/30/1986
Oil and Gas	053 05/28/1981		OGLE PETROLEUM INC.	0.49684	POINT SAL	Bid Type/Royal:		16.666667
Designated Operator(s):			OLAC RESOURCES, L.L.C.	9.43989		Discovery Date:		09/14/1984
AERA ENERGY LLC			SAMEDAN OIL CORPORATION	9.93674				
P00416	H 2304.000000	SM 67	AERA ENERGY LLC	61.12805	UNIT	Bonus:	\$	5,047,000.00
53-189		NI10-06	DELTA PETROLEUM CORPORATION	7.03049	Term: 5	Effective Date:		07/01/1981
Section: 8G			NUEVO ENERGY COMPANY	10.50000	Unit Name(s):	Expected Term :		06/30/1986
Oil and Gas	053 05/28/1981		OGLE PETROLEUM INC.	0.53354	POINT SAL	Bid Type/Royal:		16.666667
Designated Operator(s):			OLAC RESOURCES, L.L.C.	10.13719		Discovery Date:		03/29/1985
AERA ENERGY LLC			SAMEDAN OIL CORPORATION	10.67073				

UNITED STATES DEPARTMENT OF THE INTERIOR
MINERALS MANAGEMENT SERVICE
PACIFIC OCS REGION

Lease Number(S) : ACTIVE

Serial Register Summary

From: ALL

To:

Lease Tract	Acres Hectares	Area Block Map/OPD	Alq Current Record Title Interest	Percent Interest	Status			
P00421	H 2304.000000	SM 110	AERA ENERGY LLC	64.46196	UNIT	Bonus:	\$	8,806,500.00
53-195		NI10-06	DELTA PETROLEUM CORPORATION	5.88682	Term: 5	Effective Date:		07/01/1981
Section: 8			NUEVO ENERGY COMPANY	9.77775	Unit Name(s):	Expected Term :		06/30/1986
Oil and Gas	053 05/28/1981		OGLE PETROLEUM INC.	0.49684	POINT SAL	Bid Type/Royal:		16.666667
Designated Operator(s):			OLAC RESOURCES, L.L.C.	9.43989		Discovery Date:		
AERA ENERGY LLC			SAMEDAN OIL CORPORATION	9.93674				
P00422	H 2304.000000	SM 111	AERA ENERGY LLC	53.66667	UNIT	Bonus:	\$	18,540,000.00
53-196		NI10-06	DELTA PETROLEUM CORPORATION	8.50000	Term: 5	Effective Date:		07/01/1981
Section: 8G			NUEVO ENERGY COMPANY	10.50000	Unit Name(s):	Expected Term :		06/30/1986
Oil and Gas	053 05/28/1981		OGLE PETROLEUM INC.	4.58333	POINT SAL	Bid Type/Royal:		16.666667
Designated Operator(s):			OLAC RESOURCES, L.L.C.	11.08333		Discovery Date:		01/06/1986
AERA ENERGY LLC			SAMEDAN OIL CORPORATION	11.66667				
P00425	H 2304.000000	SM 154	AERA ENERGY LLC	71.00000	UNIT	Bonus:	\$	104,040,000.00
53-201		NI10-06	TOTALFINAELF E&P USA, INC.	29.00000	Term: 5	Effective Date:		07/01/1981
Section: 8					Unit Name(s):	Expected Term :		06/30/1986
Oil and Gas	053 05/28/1981				SNTMAR	Bid Type/Royal:		16.666667
Designated Operator(s):						Discovery Date:		
AERA ENERGY LLC								
P00426	H 2304.000000	SM 155	AERA ENERGY LLC	100.00000	UNIT	Bonus:	\$	32,116,800.00
53-202		NI10-06			Term: 5	Effective Date:		07/01/1981
Section: 8G					Unit Name(s):	Expected Term :		06/30/1986
Oil and Gas	053 05/28/1981				PURSMA PT	Bid Type/Royal:		SS D
Designated Operator(s):						Discovery Date:		
AERA ENERGY LLC								
P00427	H 2245.370000	SM 156	AERA ENERGY LLC	52.94500	UNIT	Bonus:	\$	13,956,500.00
53-203		NI10-06	DEVON ENERGY PRODUCTION COMPANY, L.P.	30.00000	Term: 5	Effective Date:		07/01/1981
Section: 8G			NUEVO ENERGY COMPANY	4.35415	Unit Name(s):	Expected Term :		06/30/1986
Oil and Gas	053 05/28/1981		OGLE PETROLEUM INC.	5.62542	PURSMA PT	Bid Type/Royal:		SS D
Designated Operator(s):			OLAC RESOURCES, L.L.C.	3.44700		Discovery Date:		01/24/1984
AERA ENERGY LLC			SAMEDAN OIL CORPORATION	3.62843				

UNITED STATES DEPARTMENT OF THE INTERIOR
MINERALS MANAGEMENT SERVICE
PACIFIC OCS REGION

Lease Number(S) : ACTIVE

Serial Register Summary

From: ALL

To:

Lease Tract	Acres Hectares	Area Block Map/OPD	Alq Current Record Title Interest	Percent Interest	Status			
P00450 53-240 Section: 8G Oil and Gas 053 05/28/1981 Designated Operator(s): NUEVO ENERGY COMPANY/ARGUELLO INC.	H 2076.540000	SM 464 NI10-06	ARGUELLO INC.	100.00000	UNIT	Bonus:	\$ 333,596,200.00	
					Term: 5	Effective Date:	07/01/1981	
					Unit Name(s):	Expected Term :	06/30/1986	
					BONITO	Bid Type/Royal:	16.666667	
					PT ARGL	Discovery Date:	09/19/1982	
P00451 53-241 Section: 8G Oil and Gas 053 05/28/1981 Designated Operator(s): ARGUELLO INC.	H 1960.640000	SM 465 NI10-06	(A) ARGUELLO INC. (A) WHITING PETROLEUM CORPORATION (B) ARGUELLO INC. (B) DELTA PETROLEUM CORPORATION	88.88800 11.11200 88.88800 11.11200	UNIT	Bonus:	\$ 168,485,750.00	
					Term: 5	Effective Date:	07/01/1981	
					Unit Name(s):	Expected Term :	06/30/1986	
					PT ARGL	Bid Type/Royal:	16.666667	
						Discovery Date:	02/22/1983	
P00452 53-242 Section: 8G Oil and Gas 053 05/28/1981 Designated Operator(s): ARGUELLO INC.	H 1625.270000	SM 466 NI10-06	DELTA PETROLEUM CORPORATION	100.00000	UNIT	Bonus:	\$ 91,986,800.00	
					Term: 5	Effective Date:	07/01/1981	
					Unit Name(s):	Expected Term :	06/30/1986	
					RCKYPT	Bid Type/Royal:	16.666667	
						Discovery Date:	05/14/1983	
P00453 53-243 Section: 8G Oil and Gas 053 05/28/1981 Designated Operator(s): ARGUELLO INC.	H 883.850000	SM 467 NI10-06	DELTA PETROLEUM CORPORATION	100.00000	UNIT	Bonus:	\$ 41,296,000.00	
					Term: 5	Effective Date:	07/01/1981	
					Unit Name(s):	Expected Term :	06/30/1986	
					RCKYPT	Bid Type/Royal:	16.666667	
						Discovery Date:		
P00460 68-013 Section: 8G Oil and Gas 068 06/11/1982 Designated Operator(s): SAMEDAN OIL CORPORATION	A 3374.560000	6A 5372 CA6A	AMBER RESOURCES CO. ANADARKO E&P COMPANY LP DELTA PETROLEUM CORPORATION NUEVO ENERGY COMPANY Nycal OGLE PETROLEUM INC. OLAC RESOURCES, L.L.C. SAMEDAN OIL CORPORATION	6.97108 42.35352 8.62930 15.29297 4.25313 3.00000 9.50000 10.00000	UNIT	Bonus:	\$ 10,967,500.00	
					Term: 5	Effective Date:	08/01/1982	
					Unit Name(s):	Expected Term :	07/31/1987	
					GATO CYN	Bid Type/Royal:	16.666667	
						Discovery Date:	09/04/1985	

Lease Number(S) : ACTIVE

Serial Register Summary

From: ALL

To:

Lease Tract	Acres Hectares	Area Block Map/OPD	Alq Current Record Title Interest	Percent Interest	Status			
P00461 68-018 Section: 8G Oil and Gas 068 06/11/1982 Designated Operator(s): EXXON MOBIL CORPORATION	A 5760.000000	6A 5273 CA6A	EXXON MOBIL CORPORATION	100.00000	UNIT	Bonus:	\$	5,240,000.00
						Term:	5	Effective Date: 08/01/1982
						Unit Name(s):	SANTA YNEZ	Expected Term : 07/31/1987
						Bid Type/Royal:		ROYRL
						Discovery Date:		
P00464 68-060 Section: 8G Oil and Gas 068 06/11/1982 Designated Operator(s): SAMEDAN OIL CORPORATION	A 965.760000	6B 5371 CA6B	AMBER RESOURCES CO. ANADARKO E&P COMPANY LP DELTA PETROLEUM CORPORATION NUEVO ENERGY COMPANY Nycal OGLE PETROLEUM INC. OLAC RESOURCES, L.L.C. SAMEDAN OIL CORPORATION	6.97108 42.35352 8.62930 15.29297 4.25313 3.00000 9.50000 10.00000	UNIT	Bonus:	\$	9,737,500.00
						Term:	5	Effective Date: 08/01/1982
						Unit Name(s):	GATO CYN	Expected Term : 07/31/1987
						Bid Type/Royal:		16.666667
						Discovery Date:		
P00499 53-226 Section: 8 Oil and Gas RS2 08/05/1982 Designated Operator(s): NUEVO ENERGY COMPANY	H 2304.000000	SM 329 NI10-06	NUEVO ENERGY COMPANY POSEIDON PETROLEUM LLC	40.00000 60.00000	UNIT	Bonus:	\$	153,205.00
						Term:	5	Effective Date: 09/01/1982
						Unit Name(s):	BONITO	Expected Term : 08/31/1987
						Bid Type/Royal:		SS D
						Discovery Date:		
P00500 53-227 Section: 8 Oil and Gas RS2 08/05/1982 Designated Operator(s): NUEVO ENERGY COMPANY	H 2304.000000	SM 330 NI10-06	NUEVO ENERGY COMPANY POSEIDON PETROLEUM LLC	40.00000 60.00000	UNIT	Bonus:	\$	227,019.00
						Term:	5	Effective Date: 09/01/1982
						Unit Name(s):	BONITO	Expected Term : 08/31/1987
						Bid Type/Royal:		SS D
						Discovery Date:		
P00527 Section: 8G Oil and Gas 080 10/17/1984 Designated Operator(s): VENOCO, INC.	A 455.640000	6B 4662 CA6B	POSEIDON PETROLEUM LLC	100.00000	UNIT	Bonus:	\$	70,680.00
						Term:	5	Effective Date: 12/01/1984
						Unit Name(s):	CAVERN PT	Expected Term : 11/30/1989
						Bid Type/Royal:		12.500000
						Discovery Date:		

Total Active Leases and Acreage

TOTAL ACTIVE LEASES AND ACREAGE				
		Number of Leases	Hectares **	Total Acreage
SANTA BARBARA CHANNEL				
LEASES #0166 - 0241	(Sale Dates 12/15/66 & 2/6/68)	27		135,467
LEASES #0315 - 0346	(Sale #48, 6/29/79)	*9		41,927
LEASES #0460 - 0464	(Sale #68, 6/11/82)	3		10,100
LEASE #0527	(Sale #80, 10/17/84)	1		456
SOUTH OF SANTA BARBARA CHANNEL				
LEASES #0296 - 0306	(Sale #35, 12/11/75)	4		23,040
SANTA MARIA BASIN				
LEASES #0396 - 0453	(Sale #53, 5/28/81)	33	72,088	178,129
LEASES #0499 - 0500	(Sale #RS-2, 8/5/82)	2	4,608	11,386
GRAND TOTAL		79		400,505

* Includes one segregated lease (0323-A)
 ** Leases issued in UTM zones are measured in hectares, which are then converted to acres to arrive at the Regional total.

Active Units

ACTIVE UNITS					
Name as Shown in Serial Register Summary	Official Name of Unit	Unit Operator	No. of Leases in Unit *	Producing	Under Directed Suspensions
BETA	Beta	Aera	4	Yes	N/A
BONITO	Bonito	Nuevo	** & *** 7	No	Yes
CVRNPT	Cavern Point	Venoco	2	No	Yes
GATO CYN	Gato Canyon	Samedan	** 2	No	Yes
LION ROCK	Lion Rock	Aera	6	No	Yes
PITSPT	Pitas Point	Nuevo	2	Yes	N/A
POINT ARGUELLO	Point Arguello	Arguello	**** 4	Yes	N/A
POINT SAL	Point Sal	Aera	4	No	Yes
PT HUENEME	Point Hueneme	Nuevo	2	Yes	N/A
PTPDNS	Point Pedernales	Nuevo	*** 4	Yes	N/A
PURSMA PT	Purissima Point	Aera	4	No	Yes
RCKYPT	Rocky Point	Arguello	2	No	Yes
SNTCLR	Santa Clara	Venoco	7	Yes	N/A
SNTMAR	Santa Maria	Aera	** 5	No	Yes
SANTA YNEZ	Santa Ynez	ExxonMobil	16	Yes	N/A
Sword	Sword	Samedan	4	No	Yes
TRANQ RIDG	Tranquillon Ridge	Nuevo	*** 2	Yes	N/A

* Number of leases or portions of leases in each unit.
 ** This unit contains expired leases currently under appeal with the Interior Board of Land Appeals.
 *** Lease 0441 is in both Point Pedernales and Tranquillon Ridge units.
 **** Lease 0450 is in both Point Arguello and Bonito units.

Leases with Actively Producing Wells

LEASES WITH ACTIVELY PRODUCING WELLS			
Lease	Unit	Operator	Platform(s)
OCS-P 0166	---	Pacific Operators	Hogan, Houchin
OCS-P 0180	Santa Ynez	Exxon	(from Hondo)
OCS-P 0181	Santa Ynez	Exxon	(from Harmony)
OCS-P 0182	Santa Ynez	Exxon	Heritage
OCS-P 0183	Santa Ynez	Exxon	(from Heritage)
OCS-P 0187	Santa Ynez	Exxon	(from Hondo)
OCS-P 0188	Santa Ynez	Exxon	Hondo
OCS-P 0190	Santa Ynez	Exxon	Harmony (& from Hondo)
OCS-P 0191	Santa Ynez	Exxon	(from Harmony)
OCS-P 0193	Santa Ynez	Exxon	(from Heritage)
OCS-P 0202	Point Hueneme	Nuevo	Gina
OCS-P 0203	Point Hueneme	Nuevo	(from Gina)
OCS-P 0205	Santa Clara	Venoco	Gail
OCS-P 0209	Santa Clara	Venoco	(from Gail)
OCS-P 0215	Santa Clara	Nuevo	(from Gilda)
OCS-P 0216	Santa Clara	Nuevo	Gilda
OCS-P 0234	Pitas Point	Nuevo	Habitat
OCS-P 0240	-----	Nuevo	Henry, Hillhouse
OCS-P 0241	-----	Nuevo	A, B, & C
OCS-P 0296	Beta	Nuevo	Edith
OCS-P 0300	Beta	Aera	Ellen, Elly
OCS-P 0301	Beta	Aera	Eureka (& from Ellen)
OCS-P 0315	Pt. Arguello	Arguello	Harvest
OCS-P 0316	Pt. Arguello	Arguello	Hermosa
OCS-P 0326	Santa Ynez	Exxon	(from Heritage)
OCS-P 0329	Santa Ynez	Exxon	(from Harmony)
OCS-P 0437	Point Pedernales	Nuevo	(from Irene)
OCS-P 0440	Point Pedernales	Nuevo	(from Irene)
OCS-P 0441	Point Pedernales	Nuevo	Irene
OCS-P 0450	Point Arguello	Arguello	Hidalgo
OCS-P 0451	Point Arguello	Arguello	(from Hidalgo)
SUBTOTAL = 31 LEASES *			
* The 31 leases listed above are producing from platforms on the leases or on adjacent leases.			

Leases in Producing Units without Actively Producing Wells

LEASES IN PRODUCING UNITS WITHOUT ACTIVELY PRODUCING WELLS		
Lease	Unit	Operator
OCS-P 0189	Santa Ynez	Exxon
OCS-P 0192	Santa Ynez	Exxon
OCS-P 0195	Santa Ynez	Exxon
OCS-P 0461	Santa Ynez	Exxon
OCS-P 0204 *	Santa Clara	Venoco
OCS-P 0208	Santa Clara	Venoco
OCS-P 0217 *	Santa Clara	Venoco
OCS-P 0306	Beta	Aera
OCS-P 0346	Pitas Point	Nuevo
OCS-P 0438	Point Pedernales	Nuevo
OCS-P 0444	Tranquillon Ridge	Nuevo
SUBTOTAL = 12 LEASES		
TOTAL = 43 DEVELOPED (PRODUCING) LEASES		
* Has past production. NOTE: Total includes leases both with and without an allocation of production.		

Aliquot Portions of Leases

ALIQOT PORTIONS OF LEASES *			
Estimated Lease Number	Aliquot	Legal Description	Acreage
OCS-P 0403	A	E ½ of Block NI 10-3 SLO 0991	2846.50
	B	W ½ of Block NI 10-3 SLO 0991	2846.50
OCS-P 0414	A	E ½ of Block NI 10-3 SM 0065	2846.50
	B	W ½ of Block NI 10-3 SM 0065	2846.50
OCS-P 0451	A	E ½ of Block NI 10-06 SM 0465	965.25
	B	W ½ of Block NI 10-06 SM 0465	995.39
*Aliquot - A portion of a lease that has different interest owners than the remainder of the lease.			

Leases Incorporating More Than One Block

LEASES INCORPORATING MORE THAN ONE BLOCK		
<u>Lease Number</u>	<u>Map/Opd Number</u>	<u>Block Numbers</u>
OCS-P 0166	6B	5263 and N1/2 of 5163
OCS-P 0188	6A	5374 and 5474
OCS-P 0189	6A	5475 and N1/2 of 5375
OCS-P 0192	6A	5477 and N1/2 of 5377
OCS-P 0193	6A	5478 and N1/2 of 5378
OCS-P 0195	6A	5379 and 5479
OCS-P 0432	NI 10 - 6	200 and 201
OCS-P 0441	NI 10 - 6	332 and 333

Calls for Information and Nomination through Final Notices of Sales

Calls for Information and Nomination through Final Notices of Sales											
California	Call Area ²	Call Dates	No. of Blocks in Call	No. of Acres in Call (In M)	No. of Companies Participated	No. of Blocks Nominated	No. of Acres Nominated (In M)	No. of Blocks in Area ID/EIS	No. of Acres in Area ID/EIS (In M)	No. of Blocks Offered	No. of Acres Offered
PI – O&G	C&N CA	01/30/62-04/27/62	752	4.0	----- ¹	174	.9	----- ³	----- ³	129	669,777
P3 – Drainage	S CA	N/A	N/A	N/A	N/A	N/A	N/A	----- ³	----- ³	1	1,995
P4 – O&G	S CA	12/29/66-03/01/67	144	.8	14	136	0.6	----- ³	----- ³	110	540,609
Sale 35 – O&G	S CA	01/02/74-03/11/74	1,424	7.7	17	1,350	6.8	297	1.6	231	1,257,593
Sale 48 – O&G	S CA	07/16/76-09/07/76	2,505	14.1	17	970	5.1	217	1.1	148	792,845
Sale 53 – O&G	C & N CA	11/29/77-07/10/78	2,036	10.7	27	1,743	8.4	242	1.3	111	603,613
Sale 68 – O&G	S CA	12/28/79-02/29/80	2,900	16.3	10	609	3.2	218	1.1	140	716,866
RS-2 – O&G	N/A	N/A	N/A	N/A	N/A	N/A	N/A	N/A	N/A	27	153,716
Sale 73 – O&G	CA	11/28/80-01/30/81	4,467	24.1	15	2,800	15.1	360	2.0	137	768,341
Sale 80 – O&G	S CA	11/23/82-12/23/82	4,191	22.5	12	1,765	9.2	2,347	10.8	657	3,147,352
SUBTOTAL – CALIFORNIA 10 Sales		-----	18,419	100.2	-----	9,547	49.3	3,681 ³	17.9 ³	1,691	8,652,707
OREGON/WASHINGTON											
P2 – O&G	OR & WA	08/14/63-11/01/63	1,676	9.5	6	650	3.5	----- ³	----- ³	196	1,090,074
GRAND TOTAL – ALL AREAS 11 Sales		-----	20,095	109.7	-----	10,197	52.8	3,681 ³	17.9 ³	1,887 ³	9,742,781

¹ Call handled by MMS' Washington Office.
² Sale 53, Reoffering-2, and 73 occurred in the Central and Northern California Planning area that was in effect at the time of the Call. Under the Current 5-Year Program, these areas are part of the Southern California Planning Area.
³ Sales occurred prior to National Environmental Policy Act (NEPA) of 1969; totals do not include these sales.

Sale Results and Active Leases

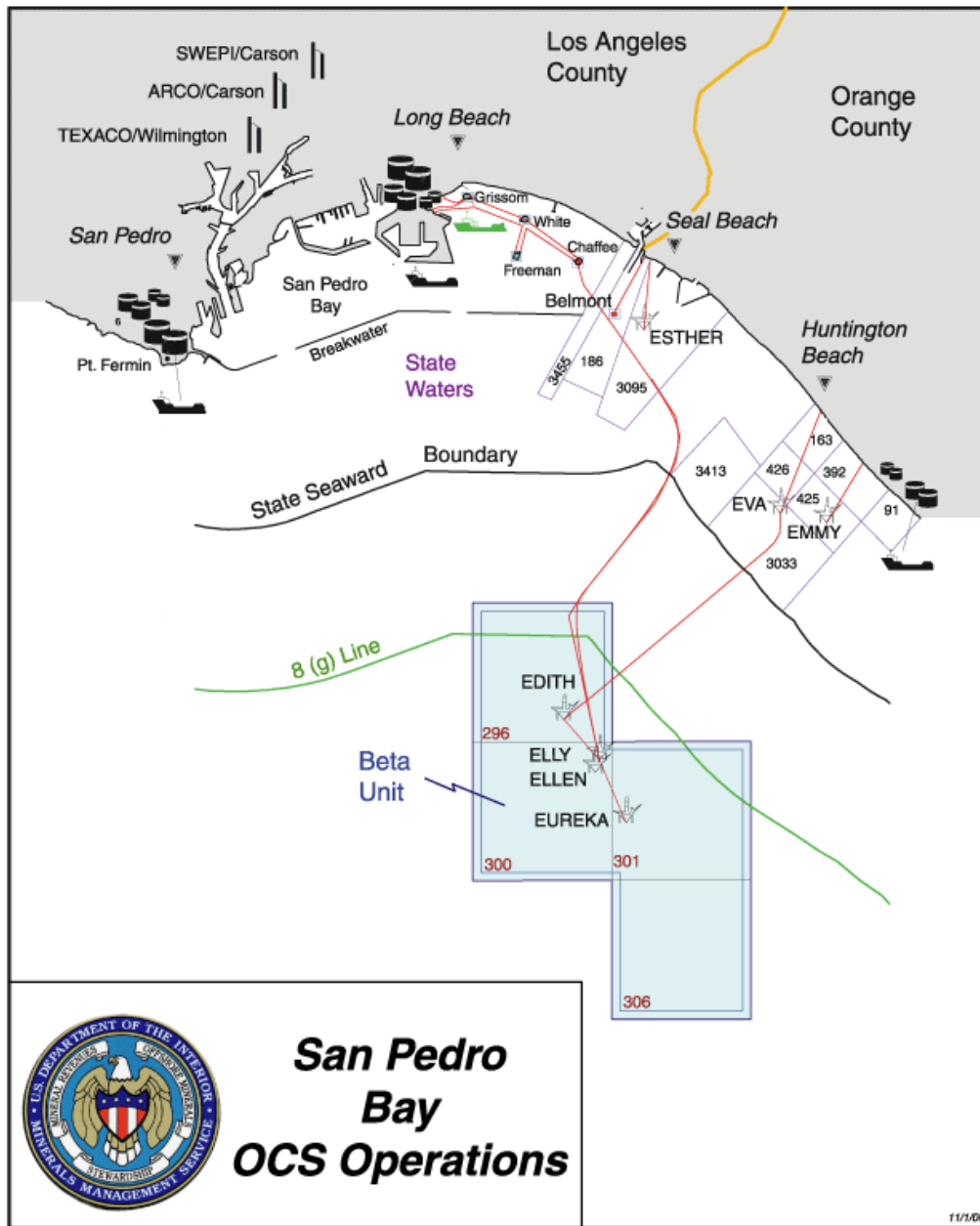
SALE RESULTS AND ACTIVE LEASES												
California	Sale Date	Sale Area	No. Bids Received	Total Bonus High Bids	Total Bonus Lease Blocks	Average Bid Per Acre	No. Blocks Bid On	No. Acres Bid On	No. Blocks Leased	No. Acres Leased	Active Leases	Total Acres Active Leases
Phosphate Lease Sale	12/15/61	S CA	6	\$122,000	\$122,000	\$4.03	6	30,240	6	30,240	0	0
P1 - O&G	05/14/63	C&N CA	70	\$12,807,587	\$12,807,337	\$40.93	58	321,975	57	312,945	0	0
P3 - Drainage	12/15/66	S CA	7	\$21,189,000	\$21,189,000	\$10,621.05	1	1,995	1	1,995	1	1,995
P4 - O&G	02/06/68	S CA	164	\$603,204,284	\$602,719,262	\$1,659.56	75	383,341	71	363,181	26	133,472
Sale 35 - O&G	12/11/75	S CA	166	\$438,190,780	\$417,312,141	\$1,345.96	70	384,540	56	310,049	4	23,040
Sale 48 - O&G	06/29/79	S CA	112	\$573,956,402	\$572,825,418	\$1,987.18	55	294,018	54	288,260	9 ¹	41,927
Sale 53 - O&G	05/28/81	C CA	301	\$2,277,856,761	\$2,088,881,824 ²	\$6,387.82	81	432,815	60	320,579	33	195,209
Sale 68 - O&G	06/11/82	S CA	66	\$132,252,632	\$117,875,281	\$801.51	35	176,253	29	147,066	3	15,860
RS-2 - O&G	08/05/82	C CA	19	\$5,103,578	\$4,369,472	\$76.75	12	68,318	10	56,932	2	11,386
Sale 73 - O&G	11/30/83	C CA	14	\$16,022,336	\$16,022,336	\$365.80	8	43,801	8	43,801	0	0
Sale 80 - O&G	10/17/84	S CA	30	\$66,231,426	\$62,121,252	\$543.17	25	125,100	23	114,367	1	456
Subtotal - California 11 Sales			955	\$4,146,936,786	\$3,916,245,323	\$1,977.90 ³	426	2,253,396	375	1,989,415	79	400,505
Oregon & Washington P2 - O&G	10/01/64	OR & WA	222	\$35,533,701	\$35,533,701	\$61.18	101	580,853	101	580,853 ³	0	0
Grand Total - Pacific Region 12 Sales			1,177	\$4,182,470,487	\$3,951,779,024	\$1,539.58 ⁴	527	2,834,249	476 ¹	2,570,268	79	400,505

¹ In addition to the leases issued by Lease Sales, two additional leases resulted from lease segregation.
² This figure includes the 1/5 bonus deposits forfeited on 12 tracts for which no leases were issued.
³ In Sale P2 the total number of acres was 580,853; 425,433 off Oregon & 155,420 off Washington.
⁴ Oil and Gas Lease Sales only; does not include Phosphate Lease Sale.

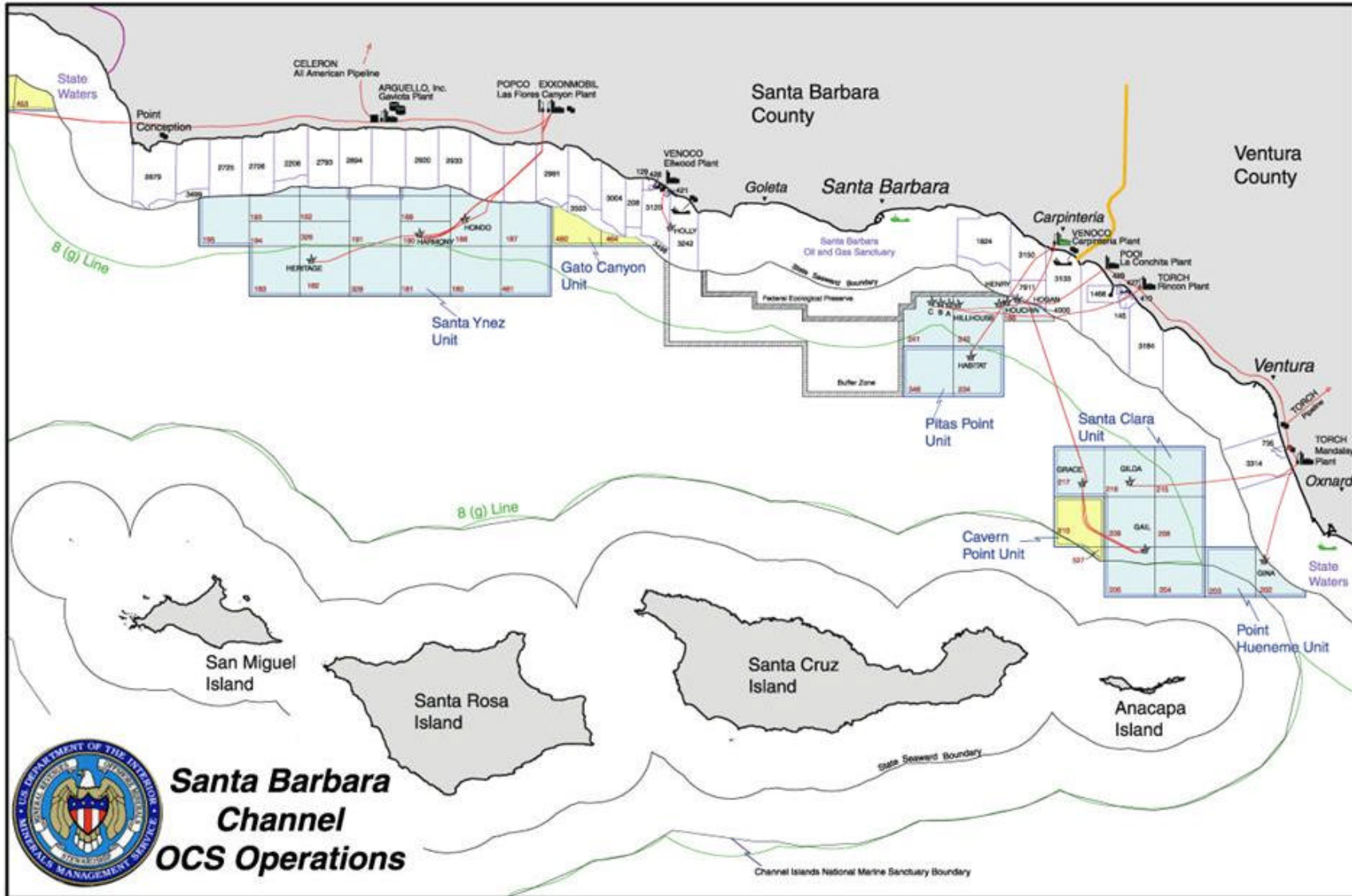
Proposed Sales Cancelled

Proposed Sales Cancelled											
California	Call Area	Call Dates	No. of Blocks in Call	No. of Acres in Call (In M)	No. of Companies Participated	No. of Blocks Nominated	No. of Acres Nominated (In M)	No. of Blocks in Area ID/EIS	No. of Acres in Area ID/EIS (In M)	No. of Blocks Offered	No. of Acres Offered
Sale 91	N CA	02/13/86-05/14/86	229	1.2	15	229	1.2	223	1.1	N/A	N/A
Sale 95	S CA	07/09/87-08/24/87	1,373	7.0	13	1,373	7.0	1,317	6.7	N/A	N/A
Supplemental Call/Sale 95	S CA	11/17/88-12/19/88	17	0.078	13	17	0.078	N/A	N/A	N/A	N/A
Sale 119	C CA	11/16/88-02/02/89	338	1.7	14	338	1.7	N/A	N/A	N/A	N/A

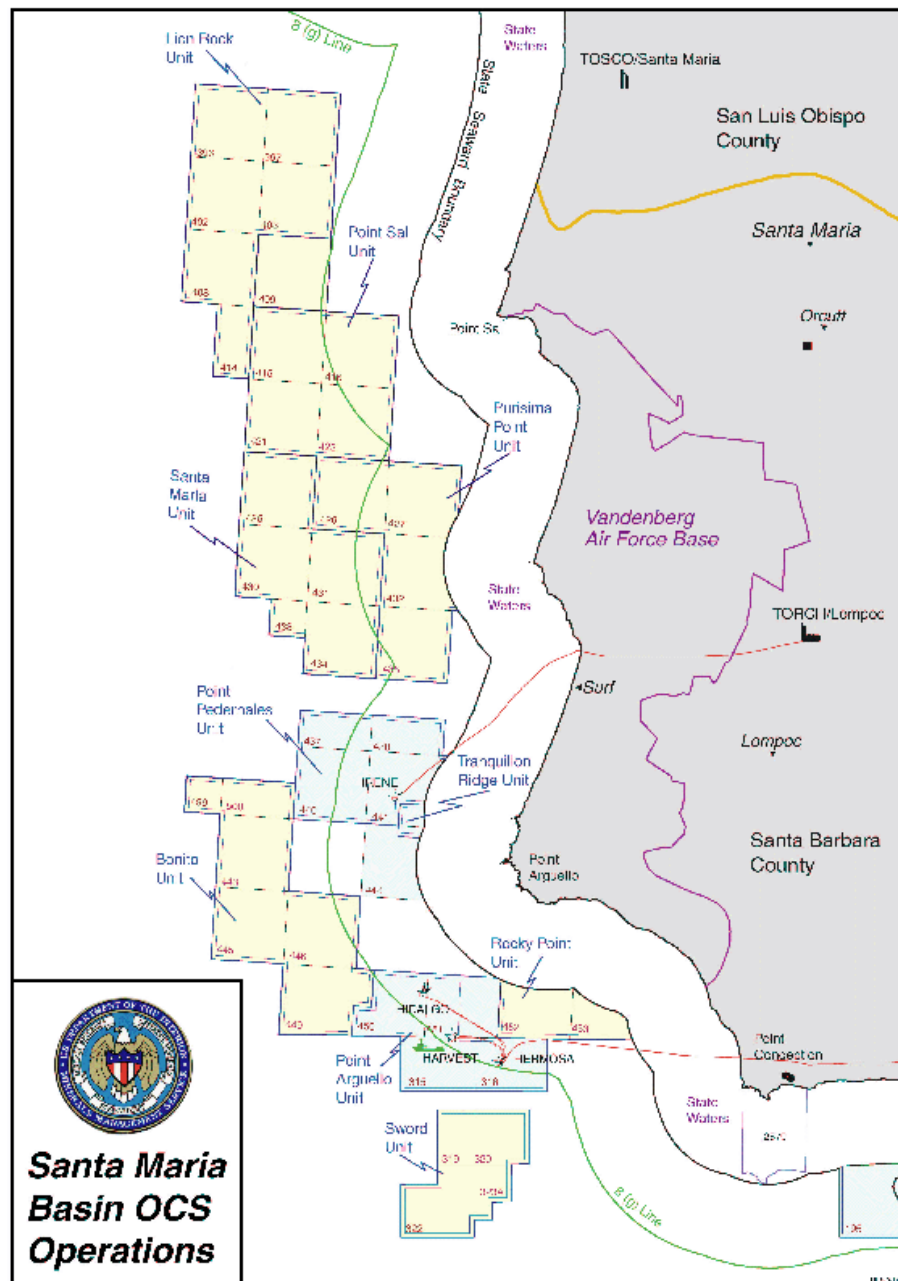
Maps and Boundaries
San Pedro Bay



Maps and Boundaries Santa Barbara Channel



Maps and Boundaries Santa Maria Basin



Names and Addresses of Qualified Companies In The Pacific OCS Region Updated 10/7/2004				
Name and Title	Company/Address/Telephone	Type Owner	Qualification Number	Lease Bond(s)
Terry Enders <i>Attorney-in-Fact</i>	Aera Energy LLC 10000 Ming Avenue Bakersfield, CA 93311-1164 (661) 665-5515	L, O, P	L.A. 1954	\$3,000,000
Roger A. Parker <i>President</i>	Amber Resources Company 475 17 th Street Suite 1400 Denver, CO 80202 (303) 293-9133	L	L.A. 0787	
John Christopher <i>Land Manager</i>	Amerada Hess Corporation 500 Dallas Street, #1867 Houston, TX 77002-4704 (713) 609-5000		L.A. 0059	
S.R. Shoemaker <i>Land Manager</i>	Anadarko Petroleum Corporation P.O. Box 1330 Houston, TX 77251-1330 (281) 875-1101		L.A. 0981	
Richard Cope	Atofina Petrochemicals, Inc. P.O. Box 674411 Houston, TX 77267-4411 (281) 227-5000		L.A. 0320	
Tom Gladney	Arguello Inc. 500 Dallas, Suite 700 Houston, TX 77002 (800) 934-6083	L	L.A. 2372	\$3,000,000
Roland E. Sledge <i>Vice President</i>	Black Hawk Oil Company 1221 Lamar #1600 Houston, TX 77010 (713) 650-1246		L.A. 1094	
Diana Stein <i>Landman</i>	BP Exploration, Inc. 501 Westlake Park Blvd. Houston, TX 77079 (281) 366-4774		L.A. 0539	

Names and Addresses of Qualified Companies In The Pacific OCS Region Updated 10/7/2004				
Name and Title	Company/Address/Telephone	Type Owner	Qualification Number	Lease Bond(s)
Halbert S. Washburn <i>President & CEO</i>	Breitbart Energy Company LLC 515 S. Flower Street, Suite 4800 Los Angeles, CA 90071 (213) 225-5900		L.A. 2331	
Gregg Radetsky <i>Vice President</i>	Canadian Occidental of CA. Inc. 12790 Merit Drive. #800, LB 94 Dallas, TX 75251-1270 (214) 450-4600		L.A. 0970	
Charif Souki <i>President and Treasurer</i>	Cheniere Energy California, Inc. Three Allen Center 333 Clay Street, #3400 Houston, TX 77002-4102 (713) 659-1361		L.A. 2034	
Keith A. Guilbeau <i>Emergency Response Coordinator</i>	Chevron Pipeline Company 2811 Hayes Road Houston, TX 77082 (281-596-3562)		L.A. 0400	
Ralph E. Mayo <i>Senior Counsel</i>	Chevron U.S.A Inc. Law Dept. 4900 California Avenue Bakersfield, CA 93309 (661) 633-4692		L.A. 0078	\$3,000,000
Ralph E. Mayo <i>Senior Counsel</i>	Chevron U.S.A. Production Company P.O. Box 1392 Bakersfield, CA 93302			
Todd D. Hammond <i>Senior Analyst</i>	Colton Gulf Coast, Inc. Prudential Tower, 49th Floor Boston, MA 02199-8004 (617) 421-7761	L	L.A. 0752	
W. Twomey <i>Attorney-in-Fact</i>	ConocoPhillips Company P.O. Box 21973WL Houston, TX (832) 486-2265		L.A. 0056	

Names and Addresses of Qualified Companies In The Pacific OCS Region Updated 10/7/2004				
Name and Title	Company/Address/Telephone	Type Owner	Qualification Number	Lease Bond(s)
Roger Parker <i>President</i>	Delta Petroleum Corporation 475 17 th Street, #1400 Denver, CO 80202 (303) 293-9133	L	L.A. 1753	
Stephen Gray <i>Senior Attorney</i>	Devon Energy Corporation P.O. Box 4616 Houston, TX 77210-4616 (713) 286-5700		L.A. 2410	
Lanny Low	Devon Energy Production Company, L.P. P.O. Box 4616 Houston, TX 77210-4616 (713) 286-5700	L	L.A. 2421	
Timothy Marquez <i>Vice President</i>	Ellwood Pipeline, Inc. C/o Venoco 5464 Carpinteria Avenue, #J Carpinteria, CA 93013 (805) 745-2100		L.A. 2456	
Kevin G. Kuczinsky <i>Esquire, Attorney</i>	Exxon Mobil Corporation 800 Bell Street, #3791K Houston, TX 97002 (713) 656-3735		L.A. 0276	\$3,000,000
John Davis <i>Land Consultant</i>	Fina E&P, Inc. 800 Gessner, Suite 700 Houston, TX 77024 (713) 647-3000		L.A. 2483	
Janice Patten	Harvest Energy, Inc. 1601 Forum Place West Palm, FL 33401 (561) 697-4300	L, P	L.A. 1285	
Bruce K. Murchinson <i>Vice President</i>	H J Holding Company 1221 Lamar, Suite 1600 Houston, TX 77010 (713) 650-1246		L.A. 2186	

Names and Addresses of Qualified Companies In The Pacific OCS Region Updated 10/7/2004				
Name and Title	Company/Address/Telephone	Type Owner	Qualification Number	Lease Bond(s)
Jane Sextro <i>Lease Administrator</i>	Hamilton Brothers Corporation c/o BHP Petroleum (Americas) Inc. 1360 Post Oak Blvd., #500 Houston, TX 77056 (713) 961-8500		L.A. 0575	
Jane Sextro <i>Lease Administrator</i>	Hamilton Brothers Exploration Company C/o BHP Petroleum (Americas) Inc. 1360 Post Oak Blvd., #500 Houston, TX 77056 (713) 961-8500		L.A. 0252	
Jane Sextro <i>Lease Administrator</i>	Hamilton Brothers Oil Company C/o BHP Petroleum (Americas) Inc. 1360 Post Oak Blvd., #500 Houston, TX 77056 (713) 961-8500		L.A. 0161	
David Christian	Kerr-McGee Corporation Kerr-McGee Center Oklahoma City, Oklahoma 73125 (405) 270-2805		L.A. 0035	
David Christian	Kerr-McGee Oil and Gas Corporation Kerr-McGee Center Oklahoma City, OK 73125 (405) 270-2805	L, P	L.A. 2219	
Lance Harmon	Koch Exploration Company, LLC 20 Greenway Plaza Houston, TX 77046 (713) 544-7414		L.A. 0722	
Lance Harmon	Koch Industries, Inc. 20 Greenway Plaza Houston, TX 77046 (713) 544-7414	L, P	L.A. 0295	

Names and Addresses of Qualified Companies In The Pacific OCS Region Updated 10/7/2004				
Name and Title	Company/Address/Telephone	Type Owner	Qualification Number	Lease Bond(s)
M.J. Koenig <i>Contracts & Negotiations Manager</i>	Marathon Oil Company P.O. Box 3128 Houston, TX 77253 (713) 629-6600		L.A. 0724	
Myron Neugeboren <i>Program Management</i>	Minoco 1980-IPLC Oil & Gas Program P.O. Box 1410 Lakeville, CT 06039 (860) 435-2603	L	L.A. 0732	
Myron Neugeboren <i>Program Management</i>	Minoco UAQ, Ltd. P.O. Box 1410 Lakeville, CT 06039 (860) 435-2603	L, P	L.A. 0733	
Marshall Munsell	Mission Resources Corporation 1331 Lamar, Suite 1455 Houston, TX 77010-3039 (713) 650-1246	L	L.A. 2189	
W.R. Buck <i>Attorney-in-Fact</i>	Mobil California Exploration & Producing Asset Company 233 Benmar Rm. 1210 Houston, TX 77060 (281) 654-5077		L.A. 2215	
Gail M. Seibert <i>Reservoir Engineering Assistant</i>	Mobil Exploration & Producing North America U.S. Inc. Outside Operated Assets 396 West Green Road Houston, TX 77067 (713) 431-1802		L.A. 1055	
Gail M. Seibert <i>Reservoir Engineering Assistant</i>	Mobil Oil Corporation Gulf of Mexico & Alaska 396 West Green Road Dallas, TX 77067 (281) 431-1802		L.A. 0039	\$ 300,000

Names and Addresses of Qualified Companies In The Pacific OCS Region Updated 10/7/2004				
Name and Title	Company/Address/Telephone	Type Owner	Qualification Number	Lease Bond(s)
<i>Mr. Robert L. Anderson Senior Vice President</i>	Mountain Ventures Sacate, LLC C/o Exxon Mobil Corporation 800 Bell Street, Suite 3791K Houston, TX 77002			
<i>Alicia L. Caldwell Land Coordinator</i>	Noble Energy, Inc. C/o Samedan Oil Corporation 350 Glenborough, Suite 240 Houston, TX 77067-3299 (281) 876-6250		L.A. 2237	
<i>Bruce K. Murchinson Vice President</i>	Nuevo California Company 1021 Main Street, Suite 2100 Houston, TX 77002-6502 (713) 650-1246		L.A. 1897	
<i>Bruce K. Murchinson Vice President</i>	Nuevo Energy Company 1021 Main Street, Suite 2100 Houston, TX 77002-6502 (713) 650-1246		L.A. 1546	\$ 3,000,000
<i>William Horn Executive Vice President</i>	Nycal Corporation 1751 Pinnacle Dr. #500 McLean, VA 22102-3833 (504) 687-3823		L.A. 1596	
<i>William Horn Executive Vice President</i>	Nycal Offshore Development Corporation 1751 Pinnacle Dr. #500 McLean, VA 22102-3833 (504)687-3823	L	L.A. 1756	
<i>Burdette Ogle, PhD</i>	Ogle Petroleum Inc. 1224 Coast Village Circle, #24 Santa Barbara, CA 93108 (805) 565-5293	L	L.A. 0652	

Names and Addresses of Qualified Companies In The Pacific OCS Region Updated 10/7/2004				
Name and Title	Company/Address/Telephone	Type Owner	Qualification Number	Lease Bond(s)
Burdette Ogle, PhD	Ogle, Burdette 1224 Coast Village Circle, #24 Santa Barbara, CA 93108 (805) 565-5293	L	L.A. 0951	
Burdette Ogle, PhD <i>Manager</i>	OLAC Resources, LLC 1224 Coast Village Circle, #24 Santa Barbara, CA 93106 (805) 565-5293	L	L.A. 2216	
Dean Christiansen <i>Landman</i>	OXY USA, Inc. P.O. Box 27570 Houston, TX 77227 (713) 215-7170		L.A. 0777	
Sarah Williams <i>Land Manager</i>	Pacific Enterprises Oil Company, (USA) 8235 Douglas Avenue #525 Dallas, TX 75225 (214) 706-0420		L.A. 1413	
Bruce Murchinson <i>Vice President</i>	Pacific Interstate Offshore Company 1021 Main Street, Suite 2100 Houston, TX 77002	P,O	L.A. 1717	
Wm. Stuart Price <i>President</i>	Pacific Oil, Inc. 2136 East 26 th Place Tulsa, OK 74114 (918) 496-9020		L.A. 2457	
Ted Hartley <i>Offshore Admin./Inspector</i>	Pacific Offshore Pipeline Company 12100 Calle Real Goleta, CA 93117 (805) 968-7015 x248	P,O	L.A. 0549	
Richard Carone <i>President</i>	Pacific Operators Offshore, LLC C/o The Oil & Gas Management Corp. 205 E. Carrillo Street, Suite 200 Santa Barbara, CA 93101 (805) 899-3144	O	L.A. 1560	\$ 500,000

Names and Addresses of Qualified Companies In The Pacific OCS Region Updated 10/7/2004				
Name and Title	Company/Address/Telephone	Type Owner	Qualification Number	Lease Bond(s)
Gregg R. Maynard <i>Assistant Secretary</i>	Plains Exploration & Production Company 700 Milam, Suite 3100 Houston, TX 77002 (832) 239-6000		L.A. 02702	
J.P. Gregory <i>Land Director</i>	Phillips Pt. Arguello Production Company P.O. Box 1967 Houston, TX 77251-1967 (713) 668-3480	L,P	L.A. 2150	
Dan Thorsen <i>Contract Landman</i>	Pioneer Resources, Producing, L.P. Land Department 303 West Wall Street, #101 Midland, TX 79701 (915) 683-4768		L.A. 2001	
Jim Hester <i>Vice President</i>	Plains Resources 500 Dallas, Suite 700 Houston, TX 77002			
Tom Gladney <i>Attorney-in-Fact</i>	Point Arguello Natural Gas Line Company 17100 Calle Mariposa Reina Goleta, CA 93117 (805) 567-1601	P	L.A. 1020	
Charles Shear <i>President</i>	Poseidon Petroleum LLC C/o Shear Inc. P.O. Box 426 Collbran, CO 81624 (970) 268-5226	L	L.A. 1960	
John G. Lodge <i>Land Manager</i>	PRS Offshore, L.P. 500 W. Illinois Midland, Texas 79701 (915) 498-8600	P	L.A. 1767	

Names and Addresses of Qualified Companies In The Pacific OCS Region Updated 10/7/2004				
Name and Title	Company/Address/Telephone	Type Owner	Qualification Number	Lease Bond(s)
Barbara Burnett <i>Land Department</i>	RAMCO-NYL 1987 Limited Partnership 5100 E. Skelly Drive, Suite 650 Tulsa, OK 74135-6549 (918) 663-2800	L	L.A. 1429	
Barbara Burnett <i>Land Department</i>	RAM Energy Company 5100 E. Skelly Drive, Suite 650 Tulsa, OK 74135 (918) 663-6549	L	L.A. 2275	
<i>Steve Dobbs</i>	RME Petroleum Company P.O. Box 1330 Houston, TX 77251-1330 (281) 875-1101	L	L.A. 0148	
Alicia L. Caldwell <i>Land Coordinator</i>	Samedan Oil Corporation 100 Glenborough, Suite 100 Houston, TX 77067-3610 (281) 872-3100	L,O	L.A. 0185	\$1,000,000.00
Terry Enders <i>Agent</i>	San Pedro Bay Pipeline Company c/o Aera Energy LLC P.O. Box 11164 Bakersfield, CA 93389-1164 (805) 325-5000	L,O	L.A. 2127	
Ralph E. Mayo <i>Senior Counsel</i>	Santa Fe Platform Management, Inc. C/o Chevron USA Production Company P.O. Box 1392 Bakersfield, CA 93302 (661) 633-4692		L.A. 1844	
Grant V. Green <i>Senior Landman</i>	Santa Fe Energy Resources, Inc. 5201 Truxton Avenue Bakersfield, CA 93309 (805) 322-3992	L	L.A. 1551	

Names and Addresses of Qualified Companies In The Pacific OCS Region Updated 10/7/2004				
Name and Title	Company/Address/Telephone	Type Owner	Qualification Number	Lease Bond(s)
Grant V. Green <i>Senior Landman</i>	SFER Properties-A, Inc. 5201 Truxton Avenue Bakersfield, CA 93309 (805) 322-3992	L	L.A. 1843	
C.B. Kraus <i>Land Department</i>	Shell Offshore Inc. Land Department P.O. Box 61933 New Orleans, LA 70161 (504) 728-6042		L.A. 0689	
Richard Carone <i>President</i>	Signal Hill Service, Inc C/o The Oil & Gas Mgmt. Corp. 205 E. Carrillo Street, Suite 200 Santa Barbara, CA 93101 (805) 899-3144	L	L.A. 1559	
Mark Smith <i>President</i>	Stonehenge Capital Corporation 1345 Spruce St., Suite I Boulder, CO 80302 (303) 444-1713		L.A. 1659	
Reinhard Suchsland <i>President</i>	Suchsland Hoyt & Associates, Inc. 5240 La Crescenta Yorba Linda, CA 92887		L.A. 2614	
Chris Potter <i>Vice President</i>	Sun Operating Limited Partnership 14311 Welch Dallas, TX 75244 (972) 715-4000		L.A. 1022	
Terry Enders <i>Agent</i>	SWEPI LP C/O Area Energy LLC 100000 Ming Avenue Bakersfield, CA 93389-1164 (661) 665-5000		L.A. 0832	

Names and Addresses of Qualified Companies In The Pacific OCS Region Updated 10/7/2004				
Name and Title	Company/Address/Telephone	Type Owner	Qualification Number	Lease Bond(s)
Jeff Williams	Texaco California Inc. P.O. Box 5197x Bakersfield, CA 93388 (805) 322-3992		L.A. 2142	
Jeff Williams	Texaco Exploration and Production, Inc. P.O. Box 1392 Bakersfield, CA 93302 (805) 322-3992	L	L.A. 0771	\$300,000
Hongyan Xun	Texaco Harvest LLC North America Upstream San Joaquin Valley Business Unit 9525 Camino Media Bakersfield, CA 93311 (661) 654-7168		L.A. 02758	
Greg Henderson	Texaco Inc. 3585 Maple St., Suite 278 Ventura, CA 201 (303) 860-3677		L.A. 0040	
John L. Davis <i>Senior Land Advisor</i>	TotalFina E&P USA, Inc. One Memorial City Plaza 800 Gessner St. Suite 700 Houston, TX 77024 (713) 647-3094	L	L.A. 1500	

Names and Addresses of Qualified Companies In The Pacific OCS Region Updated 10/7/2004				
Name and Title	Company/Address/Telephone	Type Owner	Qualification Number	Lease Bond(s)
Willard I. Boss, Jr. <i>Vice President</i>	Torch Energy Advisors Incorporated 1221 Lamar, #1600 Houston, TX 77010-3039 (713) 650-1246		L.A.1733	
Willard I. Boss, Jr. <i>Vice President</i>	Torch Energy Services, Inc. 1221 Lamar, #1600 Houston, TX 77010-3039 (713) 650-1246	O	L.A.1099	
Steve Dobbs <i>Senior Staff Landman</i>	RME Petroleum, Inc. P.O. Box 1330 Houston, TX 77251-1330 (805) 745-2100	L	L.A. 0148	
Harry Harper <i>Counsel</i>	Venoco, Inc. 5464 Carpinteria Ave. #J Carpinteria, CA 93103 (805) 745-2100	L,O	L.A. 2309	
Carolyn Young <i>Lease Analyst</i>	Vintage Petroleum, Inc. 4200 One Williams Center Tulsa, OK 74172 (918)592-0101		L.A.0906	
John Hazlett <i>Vice President</i>	Whiting Petroleum Corporation, Mile High Center 1700 Broadway, #2300 Denver, CO 80390-2301 (303) 837-1661		L.A. 1421	
John Hazlett <i>Vice President</i>	Whiting Programs, Inc. Mile High Center, 1700 Broadway, #2300 Denver, CO 80290-2301 (303) 837-1661	L,P	L.A. 1918	
Mr. W.M. Templeton <i>President</i>	Dos Cuadras Offshore Resources LLC 8750 North Central Expressway Dallas, TX 75231		L.A. 02531	
L - INTEREST IN LEASE (S) O - OPERATOR P - INTEREST IN PIPELINE (S)				

MMS *Securing Ocean Energy &
Economic Value for America*