


(UNNAMED)

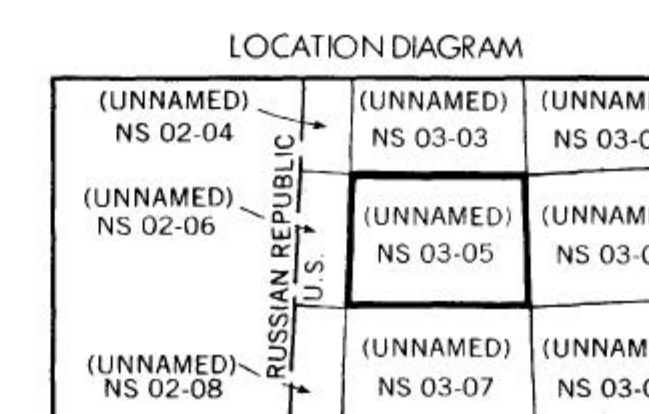
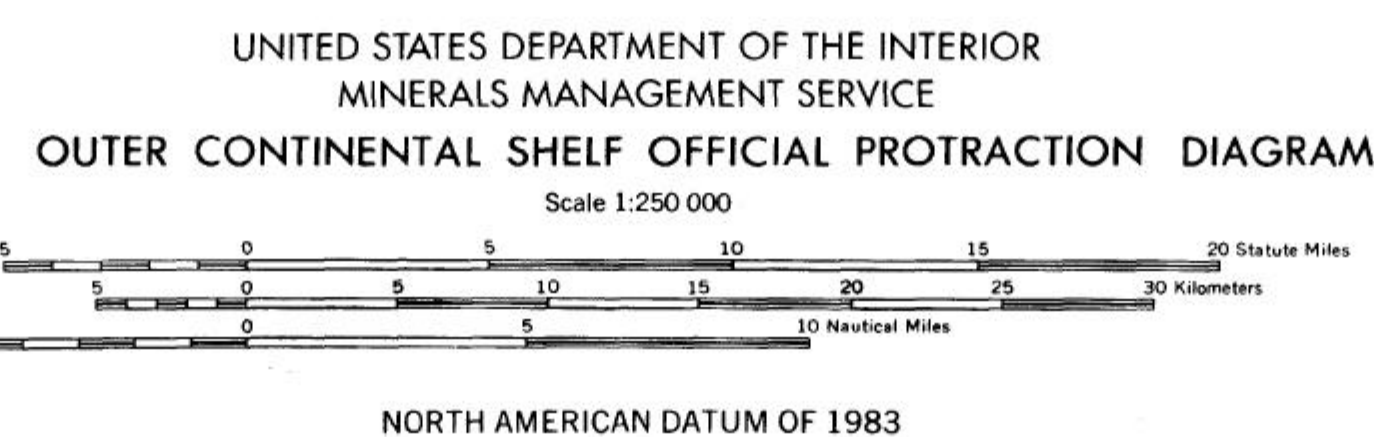


The boundaries of the regular blocks are 4,800 international meters on a side and contain 2,304 hectares. The regular boundaries are defined in terms of X and Y coordinates of the Universal Transverse Mercator Grid System based on the Geodetic Reference System (GRS) 80 Ellipsoid.

Although not shown, the 200 nautical mile Exclusive Economic Zone (EEZ) limit lies within this diagram.

The coordinate values appearing on this document were derived using the North American Datum of 1983.

This revised diagram supersedes protraction diagram (UNNAMED) NS 03-05 approved October 1, 1991.



This diagram is prepared in accordance with 30 CFR 256.8

For the Director
Island + Hansen
Chief, Outer Continental Shelf Mapping and Survey Staff
Denver, Colorado Date 31-Dec-94
Revised