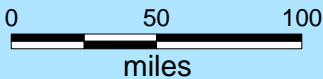
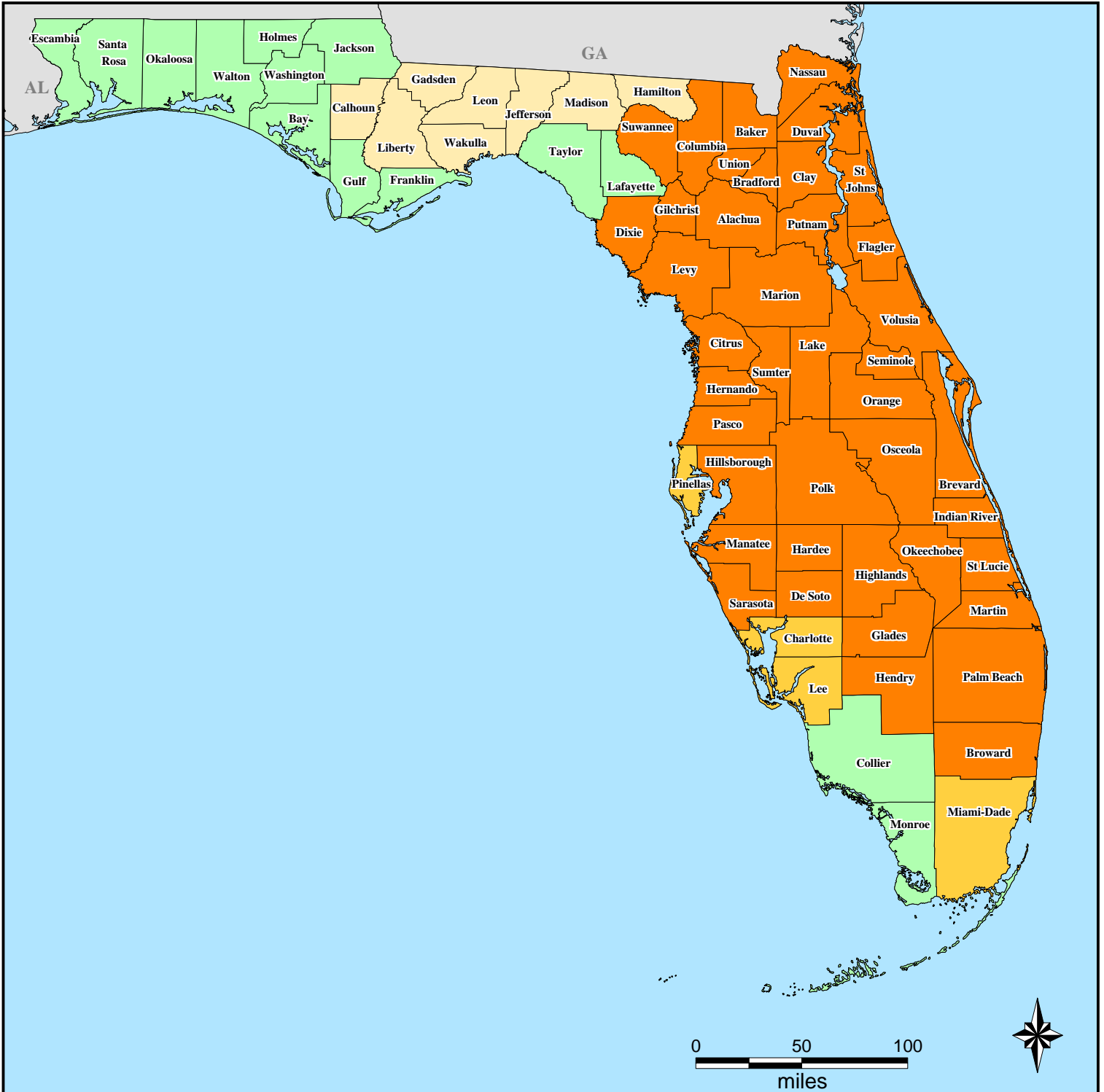
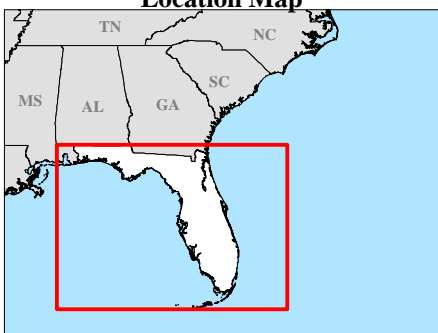


# FEMA-1545-DR, Florida

## Disaster Declaration as of 09/27/2004



Location Map



### Legend

Designated Counties  
(All counties are eligible for Hazard Mitigation)

<span style="color: orange;">■</span> Individual & Public Assistance	(41)
<span style="color: yellow;">■</span> Individual & Public Assistance (A & B)	(4)
<span style="color: #fff9c4;">■</span> Public Assistance	(8)
<span style="color: #c8e6c9;">■</span> Public Assistance (A & B)	(14)



**FEMA**

*ITS Mapping and Analysis Center  
Washington, DC  
9/27/2004 -- 11:02:47 EDT*