



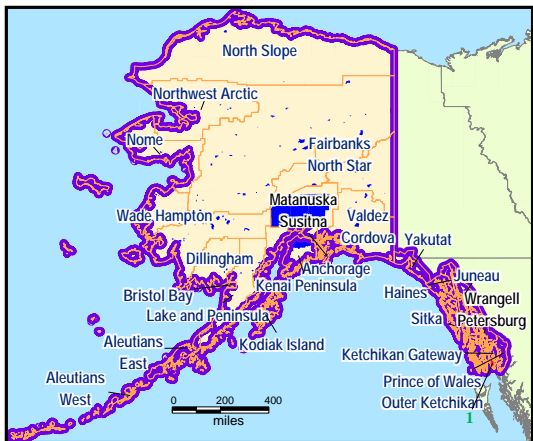


**Legend**

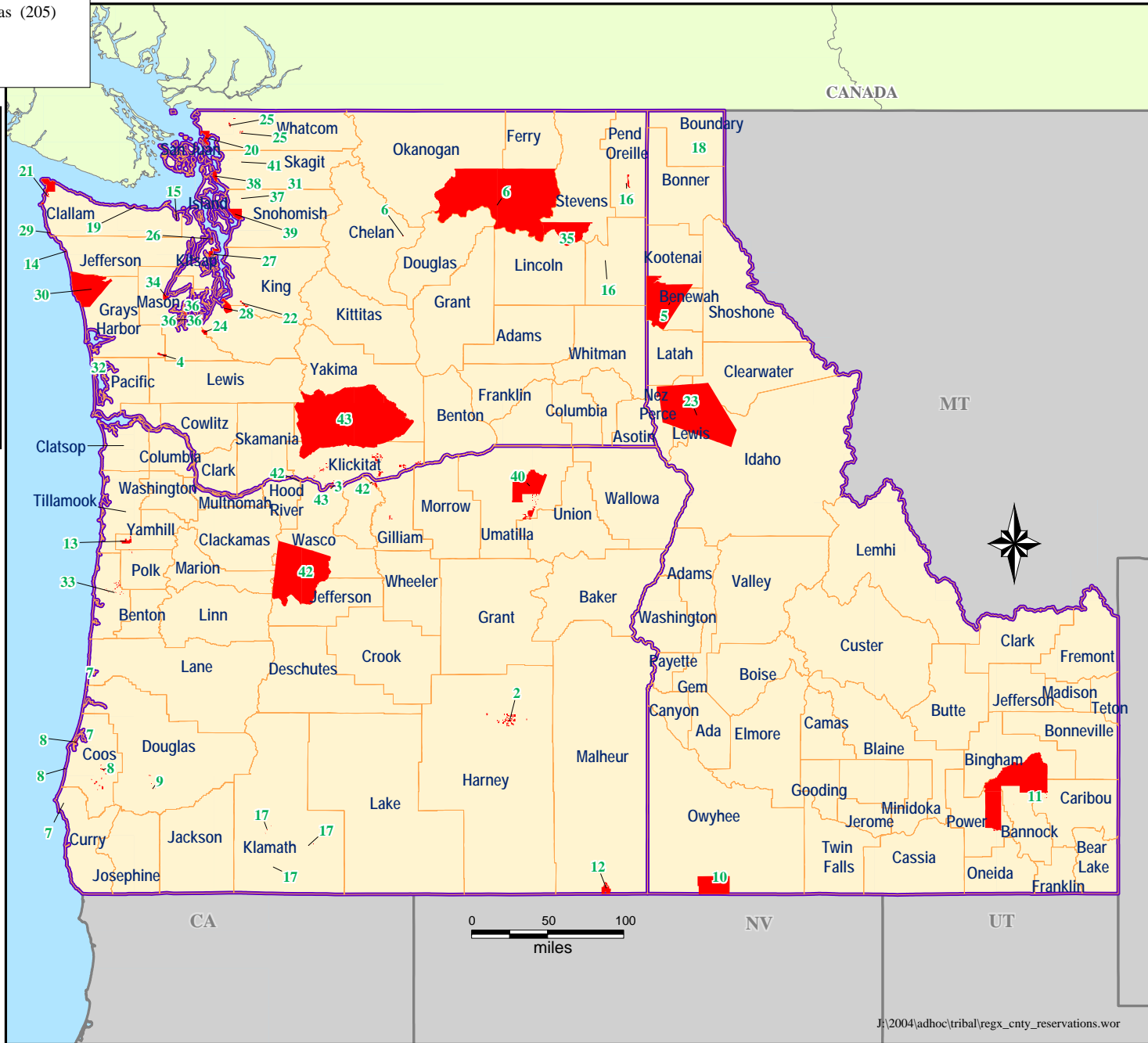
-  Region X
-  Indian Reservation (43)
-  ANVSA Alaska Native Village Statistical Areas (205)
-  Counties

# FEMA - Region X

## Federally Recognized Indian Reservations



**Location Map**



ITS Mapping and Analysis Center  
 Washington, DC  
 4/1/2004 -- 09:10:29 EST