



# The Conservation Reserve Program

## 15th Signup - Appendix

### County CRP Tables by State

(Corrected August 1, 1997)



## Table Of Contents

CRP Enrollment	1
CRP Rental Payments and Enrollment	2
Description of Accepted Acres	3
Description of Accepted Acres	4
Description of Accepted Acres	5
Alabama	6
Alaska	14
Arizona	20
Arkansas	26
California	32
Colorado	38
Connecticut	44
Delaware	50
Florida	56
Georgia	62
Idaho	75
Illinois	81
Indiana	93
Iowa	104
Kansas	115
Kentucky	126
Louisiana	137
Maine	143
Maryland	149
Massachusetts	155
Michigan	161
Minnesota	170
Mississippi	181
Missouri	192
Montana	203
Nebraska	209
Nevada	220
New Jersey	226
New Mexico	232
New York	238
North Carolina	244
North Dakota	252
Ohio	258
Oklahoma	269
Oregon	276
Pennsylvania	282
Puerto Rico	289
South Carolina	295
South Dakota	301
Tennessee	309
Texas	320
Utah	336
Vermont	342
Virginia	348
Washington	357
West Virginia	363
Wisconsin	369
Wyoming	376

**Table 1 CRP ENROLLMENT, with Signup 15**

State	Current CRP 1/ (Acres)	Expiring CRP 1/ (Acres)	Offered CRP (Acres)	Signup 15 Accepted (Acres)	Initial Contract Year		Accepted Plus Remaining (Acres)
					FY1998 (Acres)	FY1999 (Acres)	
Alabama	524,149	371,995	353,932	259,871	259,045	826	412,024
Alaska	24,404	23,344	25,456	25,343	25,343	0	26,403
Arizona	33	33	33	33	33	0	33
Arkansas	230,612	125,736	97,023	77,925	77,795	130	182,800
California	168,124	137,752	106,695	105,702	105,266	437	136,074
Colorado	1,892,329	1,555,618	1,808,883	1,225,076	1,201,819	23,256	1,561,787
Connecticut	0	0	206	189	189	0	189
Delaware	767	174	575	514	514	0	1,106
Florida	120,255	75,341	60,063	58,835	58,166	669	103,749
Georgia	597,178	372,782	213,062	139,101	137,873	1,228	363,498
Idaho	789,351	578,758	570,859	472,726	470,212	2,514	683,319
Illinois	729,615	295,877	346,035	174,469	173,225	1,244	608,207
Indiana	381,199	144,556	141,706	77,171	76,769	402	313,814
Iowa	1,744,673	975,478	1,119,220	522,935	518,901	4,034	1,292,129
Kansas	2,853,376	1,943,499	1,841,413	1,646,688	1,631,094	15,594	2,556,565
Kentucky	334,290	243,233	212,786	143,178	142,505	673	234,235
Louisiana	140,684	67,860	87,600	78,597	77,845	752	151,421
Maine	29,831	21,475	22,647	17,002	16,984	18	25,358
Maryland	19,294	5,041	6,284	4,803	4,752	51	19,057
Massachusetts	54	0	318	15	15	0	69
Michigan	323,789	101,388	114,579	36,833	36,435	399	259,234
Minnesota	1,561,804	1,163,061	1,031,760	393,082	389,563	3,518	791,824
Mississippi	801,712	478,327	490,194	457,007	455,127	1,880	780,392
Missouri	1,624,158	1,121,083	1,054,373	809,826	803,986	5,840	1,312,900
Montana	2,741,910	1,714,011	1,969,453	1,681,196	1,613,767	67,429	2,709,095
Nebraska	1,250,868	836,600	852,748	577,122	565,039	12,083	991,390
Nevada	2,353	1,302	655	0	0	0	1,051
New Hampshire	11	0	0	0	0	0	11
New Jersey	517	166	1,779	1,377	1,345	32	1,728
New Mexico	467,194	441,498	668,530	418,819	399,419	19,400	444,515
New York	54,337	31,680	30,821	29,772	29,310	463	52,429
North Carolina	131,680	84,986	63,478	42,276	42,256	20	88,970
North Dakota	2,829,135	1,484,451	2,138,692	2,006,527	1,963,080	43,447	3,351,211
Ohio	324,410	101,236	125,708	85,979	84,679	1,300	309,152
Oklahoma	1,140,800	838,382	932,250	633,524	616,023	17,501	935,942
Oregon	484,304	439,278	370,471	303,605	300,829	2,776	348,631
Pennsylvania	89,701	46,846	37,137	36,540	36,198	342	79,396
Puerto Rico	349	152	227	210	210	0	407
South Carolina	262,895	179,297	154,768	126,869	126,355	513	210,466
South Dakota	1,698,132	796,012	1,193,209	819,994	791,379	28,615	1,722,113
Tennessee	377,494	255,711	185,800	136,759	136,717	42	258,541
Texas	3,910,984	2,798,524	3,212,534	1,779,488	1,755,891	23,597	2,891,948
Utah	217,066	201,123	199,736	140,040	138,622	1,418	155,983
Vermont	114	108	170	142	142	0	148
Virginia	70,136	42,744	36,094	25,728	25,667	60	53,120
Washington	1,018,511	784,853	819,378	172,013	167,648	4,365	405,672
West Virginia	433	310	729	644	644	0	766
Wisconsin	665,042	318,648	344,052	207,225	202,647	4,578	553,619
Wyoming	247,321	200,388	224,965	194,187	191,517	2,670	241,120
<b>U.S.</b>	<b>32,877,373</b>	<b>21,400,716</b>	<b>23,269,083</b>	<b>16,146,955</b>	<b>15,852,842</b>	<b>294,113</b>	<b>27,623,611</b>

1/ As of March 1997

**Table 2 CRP RENTAL PAYMENTS and Enrollment, Signup 15**

State	Average Rental Payment (\$/Acre)	Total Rental Payments (\$)	Formerly Enrolled (Acres)	Not Formerly Enrolled (Acres)
Alabama	41	10,654,699	227,448	32,423
Alaska	33	836,329	21,106	4,237
Arizona	9	295	33	0
Arkansas	38	2,961,131	65,911	12,014
California	28	2,959,667	91,999	13,703
Colorado	30	36,752,268	953,861	271,215
Connecticut	64	12,090	0	189
Delaware	60	30,840	106	408
Florida	35	2,059,229	49,464	9,371
Georgia	36	5,007,636	120,918	18,183
Idaho	37	17,490,858	396,433	76,293
Illinois	73	12,736,252	134,263	40,206
Indiana	71	5,479,148	60,787	16,384
Iowa	80	41,834,784	415,447	107,488
Kansas	37	60,927,456	1,430,023	216,665
Kentucky	66	9,449,741	123,957	19,221
Louisiana	39	3,065,283	47,368	31,229
Maine	50	850,075	13,885	3,117
Maryland	63	302,614	2,889	1,914
Massachusetts	47	705	0	15
Michigan	49	1,804,832	26,650	10,183
Minnesota	47	18,474,835	299,153	93,929
Mississippi	36	16,452,238	382,767	74,240
Missouri	63	51,019,025	681,836	127,990
Montana	32	53,798,278	1,112,698	568,498
Nebraska	50	28,856,095	454,701	122,421
Nevada	.	0	0	0
New Hampshire	.	0	0	0
New Jersey	53	73,002	40	1,337
New Mexico	31	12,983,395	236,561	182,258
New York	41	1,220,664	19,797	9,975
North Carolina	42	1,775,605	38,857	3,419
North Dakota	32	64,208,870	1,120,576	885,951
Ohio	68	5,846,552	63,875	22,104
Oklahoma	31	19,639,250	427,370	206,154
Oregon	45	13,662,212	260,651	42,954
Pennsylvania	39	1,425,064	27,148	9,392
Puerto Rico	60	12,600	140	70
South Carolina	31	3,932,927	106,095	20,774
South Dakota	36	29,519,780	409,363	410,631
Tennessee	51	6,974,704	127,023	9,736
Texas	34	60,502,582	1,218,946	560,542
Utah	30	4,201,194	109,388	30,652
Vermont	40	5,696	74	68
Virginia	41	1,054,828	23,442	2,286
Washington	41	7,052,537	139,324	32,689
West Virginia	39	25,100	257	387
Wisconsin	63	13,055,181	148,926	58,299
Wyoming	27	5,243,038	154,154	40,033
U.S.	39	636,231,184	11,745,708	4,401,245

**Table 3 Description of Accepted Acres, CRP Signup 15**

State	Average EBI (with cost)	Highly Erodible Cropland (Acres)	Average Erodibility Index (EI)	EI of 15 or More (Acres)
Alabama	307	254,348	20	145,268
Alaska	353	16,063	30	23,934
Arizona	358	33	120	33
Arkansas	304	69,885	16	33,051
California	354	98,784	19	69,462
Colorado	293	1,184,495	16	691,727
Connecticut	279	63	8	0
Delaware	292	83	4	6
Florida	327	48,624	12	14,797
Georgia	302	119,824	12	33,698
Idaho	320	322,791	10	54,002
Illinois	303	172,002	27	156,197
Indiana	305	64,609	18	43,135
Iowa	295	519,253	29	514,789
Kansas	307	1,579,362	12	349,089
Kentucky	288	141,484	42	141,354
Louisiana	318	52,082	11	14,880
Maine	305	14,154	11	2,366
Maryland	331	3,630	20	2,867
Massachusetts	389	15	50	15
Michigan	297	16,831	9	6,746
Minnesota	287	217,755	7	19,961
Mississippi	335	414,740	28	353,398
Missouri	297	800,724	27	747,329
Montana	310	1,614,492	14	602,405
Nebraska	294	568,523	15	264,642
Nevada	.	0	.	0
New Hampshire	.	0	.	0
New Jersey	339	1,086	16	538
New Mexico	334	417,647	25	310,846
New York	341	25,053	16	13,704
North Carolina	306	41,803	23	32,981
North Dakota	327	1,006,132	8	77,510
Ohio	309	71,964	16	36,383
Oklahoma	308	621,061	15	242,140
Oregon	314	301,843	14	101,316
Pennsylvania	364	35,352	35	32,888
Puerto Rico	387	194	.	210
South Carolina	317	93,483	11	26,487
South Dakota	290	374,797	6	20,686
Tennessee	297	136,533	27	118,287
Texas	300	1,548,765	17	944,170
Utah	284	45,677	7	2,512
Vermont	335	126	23	74
Virginia	315	24,251	20	17,707
Washington	281	118,469	11	45,641
West Virginia	324	409	15	305
Wisconsin	298	183,061	26	160,722
Wyoming	296	189,797	15	91,537
<b>U.S.</b>	<b>307</b>	<b>13,532,155</b>	<b>16</b>	<b>6,561,798</b>

**Table 4 Description of Accepted Acres, CRP Signup 15**

State	National Priority Areas 1/ (Acres)	State Priority Areas, by Purpose			
		Total (Acres)	Water Quality (Acres)	Wildlife (Acres)	Air Quality (Acres)
Alabama	0	25,631	24,908	723	0
Alaska	0	9,303	9,303	0	0
Arizona	0	0	0	0	0
Arkansas	0	0	0	0	0
California	0	13,680	0	13,680	0
Colorado	0	141,308	23,087	118,220	0
Connecticut	189	0	0	0	0
Delaware	514	0	0	0	0
Florida	0	19,642	19,642	0	0
Georgia	0	21,506	16,409	5,097	0
Idaho	0	396,093	0	396,093	0
Illinois	80	4,247	4,247	0	0
Indiana	31,805	2,274	573	1,701	0
Iowa	6,745	6,335	6,284	51	0
Kansas	642	299,154	90,104	209,050	0
Kentucky	0	25,380	25,380	0	0
Louisiana	0	21,364	21,364	0	0
Maine	0	4,860	4,860	0	0
Maryland	4,601	5	5	0	0
Massachusetts	0	0	0	0	0
Michigan	24,945	105	105	0	0
Minnesota	141,539	207,902	322	207,580	0
Mississippi	9	55,246	55,246	0	0
Missouri	0	0	0	0	0
Montana	1,013,232	78,505	4,290	74,215	0
Nebraska	0	59,378	26,697	32,681	0
Nevada	0	0	0	0	0
New Hampshire	0	0	0	0	0
New Jersey	0	513	513	0	0
New Mexico	0	1,171	0	0	1,171
New York	26,023	24	24	0	0
North Carolina	0	446	28	418	0
North Dakota	1,627,722	75,240	69,281	5,959	0
Ohio	31,760	9,850	9,850	0	0
Oklahoma	0	33,044	32,599	445	0
Oregon	0	126,257	126,257	0	0
Pennsylvania	25,086	1,334	1,334	0	0
Puerto Rico	0	194	194	0	0
South Carolina	59	30,622	29,719	904	0
South Dakota	526,495	65,078	48,856	16,219	3
Tennessee	0	0	0	0	0
Texas	0	137,987	0	81,205	56,782
Utah	238	106,540	0	106,540	0
Vermont	0	0	0	0	0
Virginia	14,715	1,056	430	626	0
Washington	0	29,905	0	0	29,905
West Virginia	400	0	0	0	0
Wisconsin	30,675	30,768	471	30,297	0
Wyoming	0	3,031	0	3,031	0
<b>U.S.</b>	<b>3,507,473</b>	<b>2,044,976</b>	<b>652,381</b>	<b>1,304,735</b>	<b>87,860</b>

1/ Chesapeake Bay, Great Lakes, Long Island Sound, and Prairie Pothole regions.

**Table 5 Description of Accepted Acres, CRP Signup 15**

State	Wetland Restoration (Acres)	Expired Water-Bank (Acres)	New or Existing Trees (Acres)	New Native Grass (Acres)	New Tame Grass (Acres)	Subject to Scour Erosion (Acres)
Alabama	78	0	152,362	2,178	3,724	911
Alaska	0	0	0	0	3,054	0
Arizona	0	0	0	33	0	0
Arkansas	2,842	2,058	45,980	460	980	1,872
California	4,807	5,825	95	304	5,811	0
Colorado	508	0	236	211,073	37,128	0
Connecticut	0	0	0	0	49	0
Delaware	0	0	51	0	0	0
Florida	0	0	53,962	0	96	292
Georgia	334	4	126,712	0	526	68
Idaho	127	0	2,798	353	46,365	0
Illinois	1,253	0	10,706	2,613	30,874	775
Indiana	1,499	1	7,447	3,534	17,141	361
Iowa	2,347	0	7,024	16,615	96,983	430
Kansas	3,306	0	1,279	202,614	3,910	6,158
Kentucky	0	0	2,691	2,328	21,801	268
Louisiana	2,607	0	56,942	805	6	0
Maine	5	0	613	0	2,043	10
Maryland	9	0	443	187	1,194	0
Massachusetts	0	0	0	0	0	0
Michigan	213	0	3,985	2,730	3,163	0
Minnesota	37,729	3,739	21,347	46,468	198,509	514
Mississippi	3,765	0	339,771	0	2,249	19,711
Missouri	1,970	0	9,371	83,825	117,865	5,354
Montana	974	596	529	246,239	370,229	5
Nebraska	6,415	551	2,598	99,663	20,872	149
Nevada	0	0	0	0	0	0
New Hampshire	0	0	0	0	0	0
New Jersey	1	0	175	483	307	0
New Mexico	0	0	6	142,988	565	0
New York	47	0	1,514	606	2,791	32
North Carolina	0	0	27,151	405	765	41
North Dakota	499,504	25,084	978	18,406	328,837	3,483
Ohio	947	0	5,441	7,017	11,216	401
Oklahoma	596	0	578	182,819	9,061	2,220
Oregon	174	0	2,499	7,375	43,974	46
Pennsylvania	0	0	524	433	2,777	0
Puerto Rico	0	0	70	0	0	0
South Carolina	82	77	107,904	181	489	626
South Dakota	215,084	3,732	425	162,582	93,828	348
Tennessee	0	0	15,041	1,160	8,636	101
Texas	881	217	5,831	501,998	70,621	1,395
Utah	0	0	0	10,878	33,222	0
Vermont	13	0	10	0	0	0
Virginia	0	0	11,380	1,218	2,127	0
Washington	199	0	1,040	20,600	37,118	15
West Virginia	0	0	10	0	18	0
Wisconsin	1,995	325	29,879	21,397	15,031	372
Wyoming	0	0	74	2,643	34,589	0
<b>U.S.</b>	<b>790,310</b>	<b>42,208</b>	<b>1,057,471</b>	<b>2,005,209</b>	<b>1,680,547</b>	<b>45,954</b>

# Alabama

## County Names and Farm Service Agency Codes





Table 1 CRP ENROLLMENT, SIGNUP 15  
ALABAMA

COUNTY	FIPS	CURRENT CRP (ACRES)	EXPIRING CRP (ACRES)	SIGNUP 15 OFFERED (ACRES)	SIGNUP 15 ACCEPTED (ACRES)	CONTRACTS BEGIN FY1998 (ACRES)	CONTRACTS BEGIN FY1999 (ACRES)	ACCEPTED PLUS REMAINING (ACRES)
AUTAUGA	1001	5224	2976	2982	2043	2043	0	4291
BALDWIN	1003	13495	10054	8258	7759	7759	0	11200
BARBOUR	1005	12238	6688	9692	4689	4666	23	10239
BIBB	1007	1370	1304	756	735	735	0	801
BLOUNT	1009	1777	1363	1166	1166	1166	0	1580
BULLOCK	1011	18972	15422	13248	10690	10690	0	14240
BUTLER	1013	3641	2801	2771	1888	1598	289	2728
CALHOUN	1015	886	389	298	274	274	0	771
CHAMBERS	1017	3636	3031	2912	2855	2855	0	3460
CHEROKEE	1019	5592	3557	3281	3161	3161	0	5196
CHILTON	1021	2274	1677	2069	1395	1395	0	1992
CHOCTAW	1023	515	515	483	307	307	0	307
CLARKE	1025	1508	527	507	385	385	0	1366
CLAY	1027	273	184	208	208	208	0	297
CLEBURNE	1029	356	259	247	223	223	0	320
COFFEE	1031	11994	8894	10801	8122	8122	0	11222
COLBERT	1033	4459	1385	3502	1633	1633	0	4707
CONECUH	1035	13751	9031	8811	5562	5562	0	10282
COVINGTON	1039	22563	17400	17223	5531	5522	9	10694
CRENSHAW	1041	6826	4285	7083	5955	5955	0	8496
CULLMAN	1043	3034	2516	1989	1983	1983	0	2501
DALE	1045	3242	1892	2720	1982	1880	102	3332
DALLAS	1047	32571	23748	21878	14480	14218	262	23303
DEKALB	1049	7576	3824	2845	2845	2845	0	6597
ELMORE	1051	5349	3737	1995	715	715	0	2327
ESCAMBIA	1053	5132	2592	3146	2472	2472	0	5012
ETOWAH	1055	1365	739	689	610	610	0	1236
FAYETTE	1057	3688	2466	2119	2020	2020	0	3242
FRANKLIN	1059	5208	3228	3021	2428	2428	0	4408
GENEVA	1061	28247	20033	23482	10088	10088	0	18302
GREENE	1063	16317	11974	9583	9076	9076	0	13419
HALE	1065	20166	17936	11956	10751	10751	0	12981
HENRY	1067	2318	1265	3267	655	655	0	1708
HOUSTON	1069	6771	3999	5701	2215	2215	0	4987
JACKSON	1071	8353	4095	3458	3161	3161	0	7419
JEFFERSON	1073	91	91	91	91	91	0	91
LAMAR	1075	3723	2465	2786	2751	2723	28	4009
LAUDERDALE	1077	8565	3997	4229	2025	1976	49	6593
LAWRENCE	1079	19393	11167	13200	11337	11315	22	19563
LEE	1081	3248	2351	1635	936	936	0	1833
LIMESTONE	1083	10600	3829	3764	2497	2497	0	9268
LOWNDES	1085	14749	11595	9332	9000	9000	0	12154
MACON	1087	13445	11296	9968	7812	7812	0	9961
MADISON	1089	2684	1147	1385	1101	1101	0	2638
MARENGO	1091	26552	22760	19517	15076	15076	0	18868
MARION	1093	5755	4124	3449	3391	3391	0	5022
MARSHALL	1095	5058	3227	2409	2146	2146	0	3977
MOBILE	1097	2826	1784	1587	1209	1209	0	2251
MONROE	1099	4546	2686	3110	1147	1147	0	3007
MONTGOMERY	1101	14384	11999	11427	10867	10867	0	13252
MORGAN	1103	3226	2705	2453	2409	2409	0	2930
PERRY	1105	29986	25403	17664	15420	15420	0	20003
PICKENS	1107	9459	5833	6214	4567	4567	0	8193
PIKE	1109	5595	3770	6159	4723	4687	36	6548
RANDOLPH	1111	545	457	418	315	315	0	403
RUSSELL	1113	9215	7120	6244	4382	4382	0	6477
ST CLAIR	1115	321	257	257	159	159	0	223
SHELBY	1117	578	385	425	150	150	0	343
SUMTER	1119	22064	16519	13873	12912	12912	0	18457
TALLADEGA	1121	4532	3741	2610	2408	2408	0	3199
TALLAPOOSA	1123	1286	1163	1156	835	829	5	958
TUSCALOOSA	1125	1573	682	598	487	487	0	1378
WALKER	1127	1437	1100	818	818	818	0	1155
WASHINGTON	1129	1270	922	938	689	689	0	1037
WILCOX	1131	16367	12731	11893	8063	8063	0	11699
WINSTON	1133	384	306	173	86	86	0	164

TABLE 2. CRP RENTAL PAYMENTS AND ENROLLMENT, SIGNUP 15

COUNTY	FIPS	ALABAMA			
		AVERAGE RENTAL PAYMENT (\$/ACRE)	TOTAL RENTAL PAYMENTS (\$/YEAR)	FORMERLY ENROLLED IN CRP (ACRES)	NOT FORMERLY ENROLLED (ACRES)
AUTAUGA	1001	39.26	80185	1755	287
BALDWIN	1003	49.14	381304	7270	489
BARBOUR	1005	42.83	200824	3306	1383
BIBB	1007	34.42	25289	565	169
BLOUNT	1009	37.30	43500	1160	7
BULLOCK	1011	39.37	420888	10536	154
BUTLER	1013	46.53	87822	1524	364
CALHOUN	1015	41.13	11262	274	0
CHAMBERS	1017	34.26	97820	2813	43
CHEROKEE	1019	40.62	128416	2927	234
CHILTON	1021	37.52	52330	824	571
CHOCTAW	1023	36.53	11201	307	0
CLARKE	1025	39.51	15204	385	0
CLAY	1027	32.35	6712	184	24
CLEBURNE	1029	38.96	8704	223	0
COFFEE	1031	58.61	476038	6302	1820
COLBERT	1033	63.18	103192	725	908
CONECUH	1035	37.64	209334	4827	735
COVINGTON	1039	53.90	298145	5053	478
CRENSHAW	1041	55.36	329700	3336	2619
CULLMAN	1043	42.14	83574	1877	106
DALE	1045	53.02	105097	1117	865
DALLAS	1047	36.85	533505	13327	1153
DEKALB	1049	42.04	119606	2633	212
ELMORE	1051	33.08	23638	715	0
ESCAMBIA	1053	51.23	126624	1783	689
ETOWAH	1055	41.46	25286	559	51
FAYETTE	1057	36.42	73564	1870	150
FRANKLIN	1059	45.25	109885	2400	28
GENEVA	1061	60.48	610110	8355	1733
GREENE	1063	33.89	307585	8446	629
HALE	1065	33.46	359733	10298	452
HENRY	1067	48.00	31437	366	289
HOUSTON	1069	58.91	130506	1466	749
JACKSON	1071	43.81	138460	2936	224
JEFFERSON	1073	43.00	3917	91	0
LAMAR	1075	37.33	102717	2229	523
LAUDERDALE	1077	57.57	116593	1445	581
LAWRENCE	1079	61.32	695177	9100	2237
LEE	1081	35.91	33616	936	0
LIMESTONE	1083	63.97	159736	2131	366
LOWNDES	1085	30.58	275256	8838	161
MACON	1087	38.75	302744	7335	477
MADISON	1089	51.62	56810	679	422
MARENGO	1091	33.22	500801	14906	170
MARION	1093	29.09	98660	3156	235
MARSHALL	1095	38.73	83110	2031	114
MOBILE	1097	39.55	47804	1148	61
MONROE	1099	44.55	51118	687	460
MONTGOMERY	1101	35.13	381777	10356	511
MORGAN	1103	47.01	113223	2138	270
PERRY	1105	34.10	525786	11560	3860
PICKENS	1107	37.03	169114	3840	727

TABLE 2. CRP RENTAL PAYMENTS AND ENROLLMENT, SIGNUP 15

ALABAMA  
(continued)

COUNTY	FIPS	AVERAGE RENTAL PAYMENT (\$/ACRE)	TOTAL RENTAL PAYMENTS (\$/YEAR)	FORMERLY ENROLLED IN CRP (ACRES)	NOT FORMERLY ENROLLED (ACRES)
PIKE	1109	52.91	249895	2380	2343
RANDOLPH	1111	31.58	9949	261	54
RUSSELL	1113	32.14	140862	4043	340
ST CLAIR	1115	35.39	5627	159	0
SHELBY	1117	48.13	7200	109	40
SUMTER	1119	31.97	412747	12252	660
TALLADEGA	1121	31.24	75235	2392	16
TALLAPOOSA	1123	34.23	28572	798	37
TUSCALOOSA	1125	37.67	18359	487	0
WALKER	1127	32.68	26729	818	0
WASHINGTON	1129	34.97	24099	661	28
WILCOX	1131	31.98	257896	7948	115
WINSTON	1133	43.18	3718	86	0

TABLE 3. DESCRIPTION OF ACCEPTED ACRES, CRP SIGNUP 15  
ALABAMA

COUNTY	FIPS	AVERAGE EBI (WITH COST)	HIGHLY ERODIBLE CROPLAND (ACRES)	AVERAGE ERODIBILITY INDEX (EI)	EI OF 15 OR MORE (ACRES)
AUTAUGA	1001	302	1996	20	1228
BALDWIN	1003	311	7674	15	3027
BARBOUR	1005	298	4553	18	3481
BIBB	1007	306	516	12	163
BLOUNT	1009	324	1166	34	930
BULLOCK	1011	310	10690	20	7563
BUTLER	1013	296	1888	19	1424
CALHOUN	1015	315	274	19	242
CHAMBERS	1017	323	2855	32	2749
CHEROKEE	1019	341	3161	27	2983
CHILTON	1021	304	1395	23	876
CHOCTAW	1023	299	307	17	211
CLARKE	1025	275	385	12	24
CLAY	1027	301	208	15	191
CLEBURNE	1029	328	223	31	223
COFFEE	1031	301	8076	16	4444
COLBERT	1033	289	1229	14	549
CONECUH	1035	282	5562	14	2152
COVINGTON	1039	276	5531	14	1499
CRENSHAW	1041	286	5955	14	1843
CULLMAN	1043	339	1982	29	1748
DALE	1045	289	1982	13	464
DALLAS	1047	299	14480	22	9503
DEKALB	1049	335	2845	26	2358
ELMORE	1051	285	690	14	412
ESCAMBIA	1053	296	2427	14	671
ETOWAH	1055	327	610	23	414
FAYETTE	1057	325	2020	24	1556
FRANKLIN	1059	292	2428	17	1069
GENEVA	1061	280	9745	12	1860
GREENE	1063	330	8913	17	4655
HALE	1065	310	10751	20	6318
HENRY	1067	285	655	16	403
HOUSTON	1069	288	2084	13	765
JACKSON	1071	310	3161	18	1781
JEFFERSON	1073	341	91	43	91
LAMAR	1075	314	2634	24	2230
LAUDERDALE	1077	284	1990	18	1239
LAWRENCE	1079	303	9504	13	2891
LEE	1081	307	936	15	587
LIMESTONE	1083	287	2435	14	791
LOWNDES	1085	322	9000	34	8917
MACON	1087	295	7812	16	3801
MADISON	1089	304	953	13	350
MARENGO	1091	290	15076	19	8192
MARION	1093	322	3391	26	2760
MARSHALL	1095	318	2146	18	1272
MOBILE	1097	300	1209	15	594
MONROE	1099	293	1147	15	444
MONTGOMERY	1101	326	10431	23	8572
MORGAN	1103	315	1644	14	729
PERRY	1105	314	15348	17	10261
PICKENS	1107	316	4567	19	2235
PIKE	1109	302	4665	14	2228
RANDOLPH	1111	338	315	48	315
RUSSELL	1113	288	4382	14	1153
ST CLAIR	1115	355	159	28	131

TABLE 3. DESCRIPTION OF ACCEPTED ACRES, CRP SIGNUP 15  
ALABAMA  
(continued)

COUNTY	FIPS	AVERAGE EBI (WITH COST)	HIGHLY ERODIBLE CROPLAND (ACRES)	AVERAGE ERODIBILITY INDEX (EI)	EI OF 15 OR MORE (ACRES)
SHELBY	1117	285	150	15	18
SUMTER	1119	339	12687	33	7904
TALLADEGA	1121	316	2408	16	1236
TALLAPOOSA	1123	322	825	27	571
TUSCALOOSA	1125	326	487	66	436
WALKER	1127	361	813	61	773
WASHINGTON	1129	305	689	19	497
WILCOX	1131	295	7954	18	4219
WINSTON	1133	282	86	22	49

TABLE 4. DESCRIPTION OF ACCEPTED ACRES, CRP SIGNUP 15

COUNTY	FIPS	ALABAMA				
		NATIONAL PRIORITY AREA (ACRES)	STATE PRIORITY AREA (ACRES)	STATE PRIORITY WATER (ACRES)	STATE PRIORITY WILDLIFE (ACRES)	STATE PRIORITY AIR (ACRES)
AUTAUGA	1001	0	0	0	0	0
BALDWIN	1003	0	0	0	0	0
BARBOUR	1005	0	877	802	0	0
BIBB	1007	0	0	0	0	0
BLOUNT	1009	0	0	0	0	0
BULLOCK	1011	0	0	0	0	0
BUTLER	1013	0	0	0	0	0
CALHOUN	1015	0	0	0	0	0
CHAMBERS	1017	0	0	0	0	0
CHEROKEE	1019	0	0	0	0	0
CHILTON	1021	0	0	0	0	0
CHOCTAW	1023	0	0	0	0	0
CLARKE	1025	0	0	0	0	0
CLAY	1027	0	0	0	0	0
CLEBURNE	1029	0	0	0	0	0
COFFEE	1031	0	4715	4473	0	0
COLBERT	1033	0	1014	661	0	0
CONECUH	1035	0	0	0	0	0
COVINGTON	1039	0	0	0	0	0
CRENSHAW	1041	0	0	0	0	0
CULLMAN	1043	0	0	0	0	0
DALE	1045	0	0	0	0	0
DALLAS	1047	0	0	0	0	0
DEKALB	1049	0	0	0	0	0
ELMORE	1051	0	0	0	0	0
ESCAMBIA	1053	0	0	0	0	0
ETOWAH	1055	0	0	0	0	0
FAYETTE	1057	0	0	0	0	0
FRANKLIN	1059	0	0	0	0	0
GENEVA	1061	0	2923	2620	0	0
GREENE	1063	0	0	0	0	0
HALE	1065	0	0	0	0	0
HENRY	1067	0	0	0	0	0
HOUSTON	1069	0	0	0	0	0
JACKSON	1071	0	0	0	0	0
JEFFERSON	1073	0	0	0	0	0
LAMAR	1075	0	0	0	0	0
LAUDERDALE	1077	0	0	0	0	0
LAWRENCE	1079	0	12203	10750	0	0
LEE	1081	0	0	0	0	0
LIMESTONE	1083	0	856	845	0	0
LOWNDES	1085	0	0	0	0	0
MACON	1087	0	0	0	0	0
MADISON	1089	0	72	0	72	0
MARENGO	1091	0	0	0	0	0
MARION	1093	0	0	0	0	0
MARSHALL	1095	0	0	0	0	0
MOBILE	1097	0	0	0	0	0
MONROE	1099	0	0	0	0	0
MONTGOMERY	1101	0	0	0	0	0
MORGAN	1103	0	2270	1574	651	0
PERRY	1105	0	0	0	0	0
PICKENS	1107	0	0	0	0	0
PIKE	1109	0	3384	3183	0	0
RANDOLPH	1111	0	0	0	0	0
RUSSELL	1113	0	0	0	0	0
ST CLAIR	1115	0	0	0	0	0
SHELBY	1117	0	0	0	0	0
SUMTER	1119	0	0	0	0	0
TALLADEGA	1121	0	0	0	0	0
TALLAPOOSA	1123	0	0	0	0	0
TUSCALOOSA	1125	0	0	0	0	0
WALKER	1127	0	0	0	0	0
WASHINGTON	1129	0	0	0	0	0
WILCOX	1131	0	0	0	0	0
WINSTON	1133	0	0	0	0	0

TABLE 5. DESCRIPTION OF ACCEPTED ACRES, CRP SIGNUP 15  
ALABAMA

COUNTY	FIPS	WETLAND RESTORATION (ACRES)	EXPIRED WATERBANK (ACRES)	NEW OR EXISTING TREES (ACRES)	NEW NATIVE GRASS (ACRES)	NEW TAME GRASS (ACRES)	SUBJECT TO SCOUR EROSION (ACRES)
AUTAUGA	1001	0	0	1919	0	0	47
BALDWIN	1003	0	0	7362	0	15	0
BARBOUR	1005	0	0	4571	0	3	0
BIBB	1007	0	0	347	0	0	218
BLOUNT	1009	0	0	479	0	0	0
BULLOCK	1011	0	0	5247	88	0	0
BUTLER	1013	0	0	1818	0	0	0
CALHOUN	1015	0	0	274	0	0	0
CHAMBERS	1017	0	0	2799	0	0	0
CHEROKEE	1019	0	0	2068	0	45	0
CHILTON	1021	0	0	1357	0	0	0
CHOCTAW	1023	0	0	307	0	0	0
CLARKE	1025	0	0	376	0	0	0
CLAY	1027	0	0	194	0	0	0
CLEBURNE	1029	0	0	199	0	0	0
COFFEE	1031	0	0	7284	0	32	0
COLBERT	1033	0	0	901	0	154	0
CONECUH	1035	0	0	5402	0	0	0
COVINGTON	1039	0	0	5267	0	0	0
CRENSHAW	1041	0	0	5756	0	114	0
CULLMAN	1043	0	0	948	0	56	0
DALE	1045	0	0	1901	0	0	0
DALLAS	1047	0	0	3980	495	56	0
DEKALB	1049	0	0	1831	4	15	0
ELMORE	1051	0	0	678	0	0	0
ESCAMBIA	1053	0	0	2414	0	0	10
ETOWAH	1055	0	0	311	0	0	0
FAYETTE	1057	0	0	1909	0	0	0
FRANKLIN	1059	0	0	1167	0	46	0
GENEVA	1061	0	0	8885	0	115	72
GREENE	1063	0	0	3275	0	0	62
HALE	1065	0	0	4159	0	259	0
HENRY	1067	0	0	647	0	8	0
HOUSTON	1069	5	0	2148	0	0	0
JACKSON	1071	0	0	418	0	174	0
JEFFERSON	1073	0	0	0	0	0	0
LAMAR	1075	0	0	2420	0	30	118
LAUDERDALE	1077	0	0	463	146	8	36
LAWRENCE	1079	60	0	2390	0	786	5
LEE	1081	0	0	932	0	0	0
LIMESTONE	1083	0	0	56	0	247	0
LOWNDES	1085	0	0	1793	0	0	0
MACON	1087	0	0	3632	0	208	0
MADISON	1089	12	0	228	56	0	35
MARENGO	1091	0	0	8840	0	38	0
MARION	1093	0	0	2633	0	91	0
MARSHALL	1095	0	0	550	0	37	0
MOBILE	1097	0	0	820	0	0	0
MONROE	1099	0	0	1133	0	10	0
MONTGOMERY	1101	0	0	3505	0	94	0
MORGAN	1103	2	0	601	501	37	47
PERRY	1105	0	0	4887	0	971	72
PICKENS	1107	0	0	2536	888	0	0
PIKE	1109	0	0	4399	0	77	0
RANDOLPH	1111	0	0	310	0	0	0
RUSSELL	1113	0	0	2858	0	0	0
ST CLAIR	1115	0	0	159	0	0	0
SHELBY	1117	0	0	150	0	0	0
SUMTER	1119	0	0	6559	0	0	170
TALLADEGA	1121	0	0	1944	0	0	0
TALLAPOOSA	1123	0	0	831	0	0	2
TUSCALOOSA	1125	0	0	478	0	0	0
WALKER	1127	0	0	753	0	0	17
WASHINGTON	1129	0	0	643	0	0	0
WILCOX	1131	0	0	7198	0	0	0
WINSTON	1133	0	0	67	0	0	0

# Alaska

## County Names and Farm Service Agency Codes





Table 1 CRP ENROLLMENT, SIGNUP 15  
ALASKA

COUNTY	FIPS	CURRENT	EXPIRING	SIGNUP 15	SIGNUP 15	CONTRACTS	CONTRACTS	ACCEPTED
		CRP	CRP	OFFERED	ACCEPTED	BEGIN	BEGIN	PLUS
		(ACRES)	(ACRES)	(ACRES)	(ACRES)	FY1998	FY1999	REMAINING
						(ACRES)	(ACRES)	(ACRES)
DELTA	2002	23828	23181	25260	25184	25184	0	25831
PALMER	2005	575	163	196	160	160	0	572

TABLE 2. CRP RENTAL PAYMENTS AND ENROLLMENT, SIGNUP 15  
ALASKA

COUNTY	FIPS	AVERAGE RENTAL PAYMENT (\$/ACRE)	TOTAL RENTAL PAYMENTS (\$/YEAR)	FORMERLY ENROLLED IN CRP (ACRES)	NOT FORMERLY ENROLLED (ACRES)
DELTA	2002	32.44	817025	20946	4238
PALMER	2005	55.00	8773	160	0

TABLE 3. DESCRIPTION OF ACCEPTED ACRES, CRP SIGNUP 15  
ALASKA

COUNTY	FIPS	AVERAGE EBI (WITH COST)	HIGHLY ERODIBLE CROPLAND (ACRES)	AVERAGE ERODIBILITY INDEX (EI)	EI OF 15 OR MORE (ACRES)
DELTA	2002	354	15903	30	23934
PALMER	2005	262	160	12	0

TABLE 4. DESCRIPTION OF ACCEPTED ACRES, CRP SIGNUP 15  
ALASKA

COUNTY	FIPS	NATIONAL PRIORITY AREA (ACRES)	STATE PRIORITY AREA (ACRES)	STATE PRIORITY WATER (ACRES)	STATE PRIORITY WILDLIFE (ACRES)	STATE PRIORITY AIR (ACRES)
DELTA	2002	0	9303	9303	0	0
PALMER	2005	0	0	0	0	0

TABLE 5. DESCRIPTION OF ACCEPTED ACRES, CRP SIGNUP 15  
ALASKA

COUNTY	FIPS	WETLAND RESTORATION (ACRES)	EXPIRED WATERBANK (ACRES)	NEW OR EXISTING TREES (ACRES)	NEW NATIVE GRASS (ACRES)	NEW TAME GRASS (ACRES)	SUBJECT TO SCOUR EROSION (ACRES)
DELTA	2002	0	0	0	0	3054	0
PALMER	2005	0	0	0	0	0	0

# Arizona

## County Names and Farm Service Agency Codes

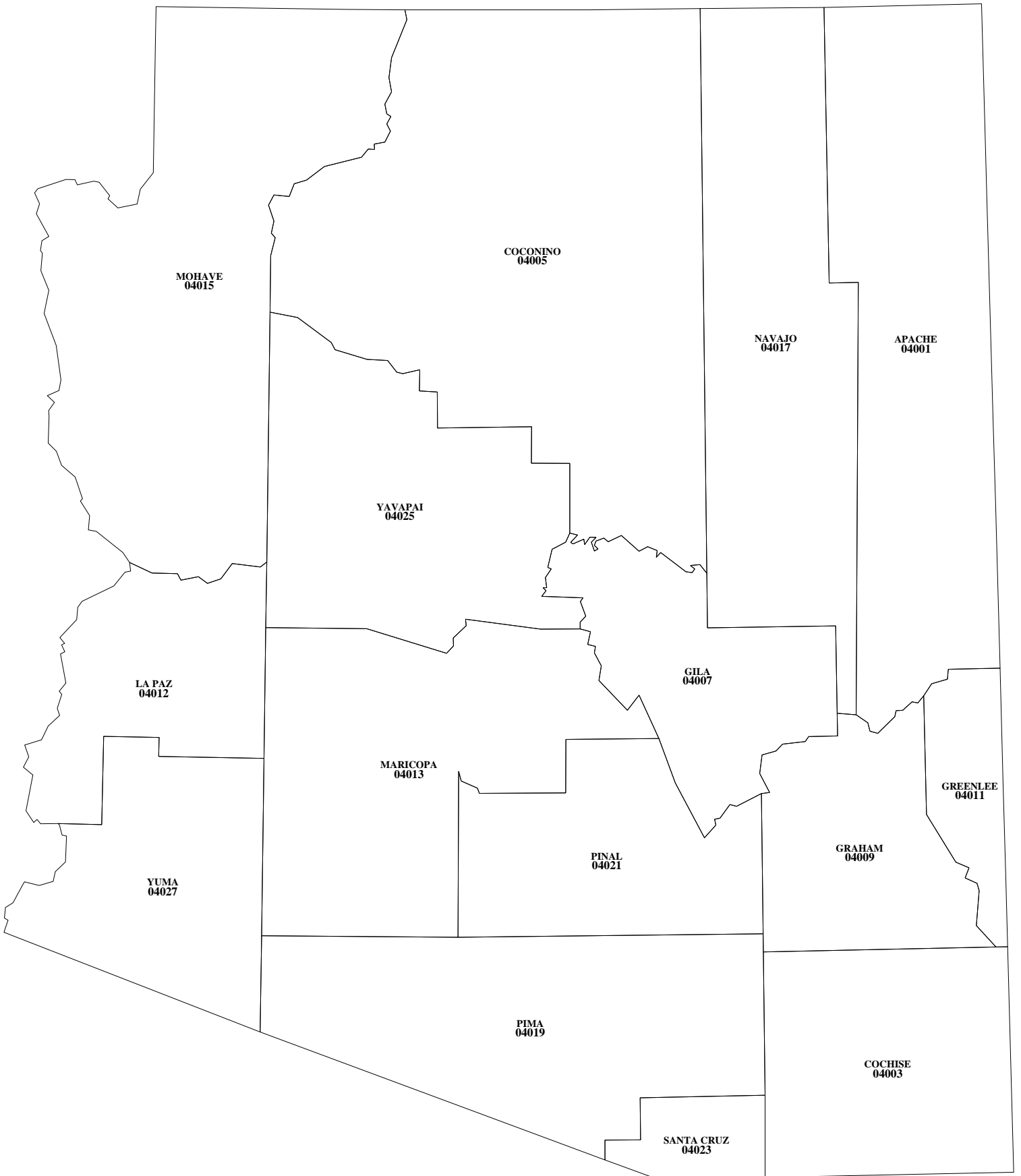


Table 1 CRP ENROLLMENT, SIGNUP 15  
ARIZONA

COUNTY	FIPS	CURRENT	EXPIRING	SIGNUP 15	SIGNUP 15	CONTRACTS	CONTRACTS	ACCEPTED
		CRP	CRP	OFFERED	ACCEPTED	BEGIN	BEGIN	PLUS
		(ACRES)	(ACRES)	(ACRES)	(ACRES)	FY1998	FY1999	REMAINING
		(ACRES)	(ACRES)	(ACRES)	(ACRES)	(ACRES)	(ACRES)	(ACRES)
APACHE	4001	33	33	33	33	33	0	33

TABLE 2. CRP RENTAL PAYMENTS AND ENROLLMENT, SIGNUP 15  
ARIZONA

COUNTY	FIPS	AVERAGE RENTAL PAYMENT (\$/ACRE)	TOTAL RENTAL PAYMENTS (\$/YEAR)	FORMERLY ENROLLED IN CRP (ACRES)	NOT FORMERLY ENROLLED (ACRES)
APACHE	4001	9.00	295	33	0



TABLE 3. DESCRIPTION OF ACCEPTED ACRES, CRP SIGNUP 15  
ARIZONA

COUNTY	FIPS	AVERAGE EBI (WITH COST)	HIGHLY ERODIBLE CROPLAND (ACRES)	AVERAGE ERODIBILITY INDEX (EI)	EI OF 15 OR MORE (ACRES)
APACHE	4001	358	33	120	33

TABLE 4. DESCRIPTION OF ACCEPTED ACRES, CRP SIGNUP 15  
ARIZONA

COUNTY	FIPS	NATIONAL PRIORITY AREA (ACRES)	STATE PRIORITY AREA (ACRES)	STATE PRIORITY WATER (ACRES)	STATE PRIORITY WILDLIFE (ACRES)	STATE PRIORITY AIR (ACRES)
APACHE	4001	0	0	0	0	0

TABLE 5. DESCRIPTION OF ACCEPTED ACRES, CRP SIGNUP 15

ARIZONA							
COUNTY	FIPS	WETLAND RESTORATION (ACRES)	EXPIRED WATERBANK (ACRES)	NEW OR EXISTING TREES (ACRES)	NEW NATIVE GRASS (ACRES)	NEW TAME GRASS (ACRES)	SUBJECT TO SCOUR EROSION (ACRES)
APACHE	4001	0	0	0	33	0	0

# Arkansas

## County Names and Farm Service Agency Codes



Table 1 CRP ENROLLMENT, SIGNUP 15  
ARKANSAS

COUNTY	FIPS	CURRENT	EXPIRING	SIGNUP 15	SIGNUP 15	CONTRACTS	CONTRACTS	ACCEPTED
		CRP	CRP	OFFERED	ACCEPTED	BEGIN	BEGIN	PLUS
		(ACRES)	(ACRES)	(ACRES)	(ACRES)	FY1998	FY1999	REMAINING
		(ACRES)	(ACRES)	(ACRES)	(ACRES)	(ACRES)	(ACRES)	(ACRES)
ARKANSAS	5001	11723	7864	5809	4912	4912	0	8771
ASHLEY	5003	9334	4613	1576	244	244	0	4965
CHICOT	5017	10475	7149	3211	1771	1771	0	5097
CLARK	5019	8942	3011	1785	1281	1191	90	7212
CLAY	5021	4829	2849	2823	2662	2662	0	4642
CLEBURNE	5023	1423	851	685	246	246	0	818
CLEVELAND	5025	828	828	458	458	458	0	458
COLUMBIA	5027	129	129	129	30	30	0	30
CONWAY	5029	3929	940	716	615	615	0	3604
CRAIGHEAD	5031	1811	1225	1163	934	934	0	1520
CRITTENDEN	5035	126	5	235	230	230	0	351
CROSS	5037	1553	623	760	625	625	0	1555
DALLAS	5039	1474	218	255	255	255	0	1511
DESHA	5041	2423	440	333	132	132	0	2115
DREW	5043	7680	6972	4001	3012	3012	0	3720
FAULKNER	5045	11582	9820	6167	5736	5736	0	7498
FRANKLIN	5047	300	268	256	256	256	0	288
GREENE	5055	4848	2023	919	463	463	0	3288
HEMPSTEAD	5057	11739	8273	6100	5746	5746	0	9212
HOT SPRING	5059	1538	89	95	0	0	0	1449
HOWARD	5061	183	183	183	170	170	0	170
INDEPENDENCE	5063	3585	1866	1941	1711	1671	40	3430
IZARD	5065	201	201	175	175	175	0	175
JACKSON	5067	2108	751	747	601	601	0	1958
JEFFERSON	5069	821	174	835	751	751	0	1398
LAFAYETTE	5073	558	202	80	59	59	0	415
LAWRENCE	5075	770	256	258	77	77	0	591
LEE	5077	2633	1379	1817	985	985	0	2239
LINCOLN	5079	2611	1089	1520	1399	1399	0	2921
LOGAN	5083	694	271	99	90	90	0	513
LONOKE	5085	13259	6137	5155	5013	5013	0	12135
MILLER	5091	2765	231	216	216	216	0	2750
MISSISSIPPI	5093	0	0	787	743	743	0	743
MONROE	5095	3825	1965	1690	1247	1247	0	3107
NEVADA	5099	3051	1962	1690	1610	1610	0	2699
PERRY	5105	1620	798	420	72	72	0	894
PHILLIPS	5107	3129	1117	614	522	522	0	2534
PIKE	5109	2182	1004	655	97	97	0	1275
POINSETT	5111	2032	457	440	425	425	0	2000
POPE	5115	570	235	329	329	329	0	664
PRAIRIE	5117	17541	10734	14097	12149	12149	0	18956
RANDOLPH	5121	826	323	86	86	86	0	589
ST FRANCIS	5123	5132	2752	1604	941	941	0	3321
SALINE	5125	1151	48	48	48	48	0	1151
SHARP	5135	276	276	121	121	121	0	121
WHITE	5145	44636	26366	19402	14822	14822	0	33092
WOODRUFF	5147	7605	4445	3980	3479	3479	0	6639
YELL	5149	2244	604	560	377	377	0	2017

TABLE 2. CRP RENTAL PAYMENTS AND ENROLLMENT, SIGNUP 15

ARKANSAS					
COUNTY	FIPS	AVERAGE RENTAL PAYMENT (\$/ACRE)	TOTAL RENTAL PAYMENTS (\$/YEAR)	FORMERLY ENROLLED IN CRP (ACRES)	NOT FORMERLY ENROLLED (ACRES)
ARKANSAS	5001	49.05	240955	4762	150
ASHLEY	5003	42.30	10300	54	190
CHICOT	5017	44.57	78905	1690	81
CLARK	5019	29.69	38049	1047	234
CLAY	5021	49.91	132890	2480	183
CLEBURNE	5023	38.14	9398	246	0
CLEVELAND	5025	34.90	15995	458	0
COLUMBIA	5027	31.00	930	30	0
CONWAY	5029	30.91	19016	615	0
CRAIGHEAD	5031	49.48	46224	857	77
CRITTENDEN	5035	49.00	11270	0	230
CROSS	5037	41.92	26177	491	134
DALLAS	5039	35.99	9188	35	221
DESHA	5041	64.23	8472	38	94
DREW	5043	39.40	118677	2859	153
FAULKNER	5045	29.68	170229	5711	25
FRANKLIN	5047	27.90	7131	256	0
GREENE	5055	53.02	24522	411	52
HEMPSTEAD	5057	26.66	153173	5632	113
HOT SPRING	5059	.	0	0	0
HOWARD	5061	39.52	6726	170	0
INDEPENDENCE	5063	38.84	66458	1393	318
IZARD	5065	38.40	6720	175	0
JACKSON	5067	38.89	23372	339	262
JEFFERSON	5069	50.40	37831	132	619
LAFAYETTE	5073	43.32	2569	59	0
LAWRENCE	5075	30.00	2304	33	44
LEE	5077	38.56	37965	166	819
LINCOLN	5079	37.19	52035	913	487
LOGAN	5083	27.57	2481	90	0
LONOKE	5085	44.06	220870	4699	314
MILLER	5091	30.26	6522	216	0
MISSISSIPPI	5093	70.38	52283	0	743
MONROE	5095	33.79	42148	915	332
NEVADA	5099	34.00	54758	1610	0
PERRY	5105	35.00	2527	72	0
PHILLIPS	5107	45.67	23823	301	221
PIKE	5109	31.78	3095	97	0
POINSETT	5111	42.35	18014	303	123
POPE	5115	37.41	12323	212	117
PRAIRIE	5117	39.25	476922	8029	4120
RANDOLPH	5121	43.78	3778	86	0
ST FRANCIS	5123	47.79	44986	850	92
SALINE	5125	31.00	1494	48	0
SHARP	5135	38.53	4662	121	0
WHITE	5145	31.38	465164	13646	1176
WOODRUFF	5147	44.28	154044	3184	295
YELL	5149	24.89	9382	377	0

TABLE 3. DESCRIPTION OF ACCEPTED ACRES, CRP SIGNUP 15  
ARKANSAS

COUNTY	FIPS	AVERAGE EBI (WITH COST)	HIGHLY ERODIBLE CROPLAND (ACRES)	AVERAGE ERODIBILITY INDEX (EI)	EI OF 15 OR MORE (ACRES)
ARKANSAS	5001	304	4840	17	3147
ASHLEY	5003	274	59	5	41
CHICOT	5017	283	1771	10	285
CLARK	5019	294	914	15	799
CLAY	5021	308	2662	39	2662
CLEBURNE	5023	305	246	15	120
CLEVELAND	5025	297	458	13	80
COLUMBIA	5027	260	30	12	0
CONWAY	5029	365	615	18	469
CRAIGHEAD	5031	299	867	15	250
CRITTENDEN	5035	284	0	4	0
CROSS	5037	318	604	17	266
DALLAS	5039	295	195	10	0
DESHA	5041	276	132	10	16
DREW	5043	292	3012	11	194
FAULKNER	5045	302	5736	12	880
FRANKLIN	5047	328	256	33	256
GREENE	5055	294	451	16	170
HEMPSTEAD	5057	316	5705	14	2166
HOT SPRING	5059	.	0	.	0
HOWARD	5061	281	170	12	6
INDEPENDENCE	5063	302	1393	20	1229
IZARD	5065	326	175	37	175
JACKSON	5067	307	339	26	339
JEFFERSON	5069	303	626	10	31
LAFAYETTE	5073	333	59	30	59
LAWRENCE	5075	306	77	19	77
LEE	5077	289	426	6	91
LINCOLN	5079	319	1049	10	406
LOGAN	5083	305	82	25	60
LONOKE	5085	309	4917	15	2380
MILLER	5091	311	216	11	0
MISSISSIPPI	5093	263	0	2	0
MONROE	5095	300	950	13	465
NEVADA	5099	306	1610	16	954
PERRY	5105	289	48	8	0
PHILLIPS	5107	301	522	12	172
PIKE	5109	265	4	5	0
POINSETT	5111	319	399	21	329
POPE	5115	327	284	9	0
PRAIRIE	5117	304	8920	16	5724
RANDOLPH	5121	317	86	37	86
ST FRANCIS	5123	297	941	15	144
SALINE	5125	275	0	6	0
SHARP	5135	301	121	24	121
WHITE	5145	304	14804	16	7478
WOODRUFF	5147	295	2739	10	695
YELL	5149	304	377	17	228

TABLE 4. DESCRIPTION OF ACCEPTED ACRES, CRP SIGNUP 15  
ARKANSAS

COUNTY	FIPS	NATIONAL PRIORITY AREA (ACRES)	STATE PRIORITY AREA (ACRES)	STATE PRIORITY WATER (ACRES)	STATE PRIORITY WILDLIFE (ACRES)	STATE PRIORITY AIR (ACRES)
ARKANSAS	5001	0	0	0	0	0
ASHLEY	5003	0	0	0	0	0
CHICOT	5017	0	0	0	0	0
CLARK	5019	0	0	0	0	0
CLAY	5021	0	0	0	0	0
CLEBURNE	5023	0	0	0	0	0
CLEVELAND	5025	0	0	0	0	0
COLUMBIA	5027	0	0	0	0	0
CONWAY	5029	0	0	0	0	0
CRAIGHEAD	5031	0	0	0	0	0
CRITTENDEN	5035	0	0	0	0	0
CROSS	5037	0	0	0	0	0
DALLAS	5039	0	0	0	0	0
DESHA	5041	0	0	0	0	0
DREW	5043	0	0	0	0	0
FAULKNER	5045	0	0	0	0	0
FRANKLIN	5047	0	0	0	0	0
GREENE	5055	0	0	0	0	0
HEMPSTEAD	5057	0	0	0	0	0
HOT SPRING	5059	0	0	0	0	0
HOWARD	5061	0	0	0	0	0
INDEPENDENCE	5063	0	0	0	0	0
IZARD	5065	0	0	0	0	0
JACKSON	5067	0	0	0	0	0
JEFFERSON	5069	0	0	0	0	0
LAFAYETTE	5073	0	0	0	0	0
LAWRENCE	5075	0	0	0	0	0
LEE	5077	0	0	0	0	0
LINCOLN	5079	0	0	0	0	0
LOGAN	5083	0	0	0	0	0
LONOKE	5085	0	0	0	0	0
MILLER	5091	0	0	0	0	0
MISSISSIPPI	5093	0	0	0	0	0
MONROE	5095	0	0	0	0	0
NEVADA	5099	0	0	0	0	0
PERRY	5105	0	0	0	0	0
PHILLIPS	5107	0	0	0	0	0
PIKE	5109	0	0	0	0	0
POINSETT	5111	0	0	0	0	0
POPE	5115	0	0	0	0	0
PRAIRIE	5117	0	0	0	0	0
RANDOLPH	5121	0	0	0	0	0
ST FRANCIS	5123	0	0	0	0	0
SALINE	5125	0	0	0	0	0
SHARP	5135	0	0	0	0	0
WHITE	5145	0	0	0	0	0
WOODRUFF	5147	0	0	0	0	0
YELL	5149	0	0	0	0	0



TABLE 5. DESCRIPTION OF ACCEPTED ACRES, CRP SIGNUP 15  
ARKANSAS

COUNTY	FIPS	WETLAND RESTORATION (ACRES)	EXPIRED WATERBANK (ACRES)	NEW OR EXISTING TREES (ACRES)	NEW NATIVE GRASS (ACRES)	NEW TAME GRASS (ACRES)	SUBJECT TO SCOUR EROSION (ACRES)
ARKANSAS	5001	0	0	2887	0	1	73
ASHLEY	5003	155	0	89	0	0	0
CHICOT	5017	0	0	1452	0	5	0
CLARK	5019	0	0	600	0	0	0
CLAY	5021	0	0	182	0	45	0
CLEBURNE	5023	0	0	65	0	0	0
CLEVELAND	5025	0	0	458	0	0	0
COLUMBIA	5027	0	0	0	0	0	0
CONWAY	5029	0	0	450	0	0	0
CRAIGHEAD	5031	16	0	116	0	0	51
CRITTENDEN	5035	0	0	230	0	0	230
CROSS	5037	20	0	277	0	0	0
DALLAS	5039	0	0	172	0	0	0
DESHA	5041	0	0	132	0	0	0
DREW	5043	0	0	2654	0	0	0
FAULKNER	5045	0	0	1989	0	0	0
FRANKLIN	5047	0	0	256	0	0	0
GREENE	5055	11	0	127	0	0	0
HEMPSTEAD	5057	0	0	3391	0	0	41
HOT SPRING	5059	0	0	0	0	0	0
HOWARD	5061	0	0	165	0	0	0
INDEPENDENCE	5063	0	0	1265	0	0	318
IZARD	5065	0	0	0	0	0	0
JACKSON	5067	0	0	262	0	0	0
JEFFERSON	5069	125	0	319	54	12	0
LAFAYETTE	5073	0	0	0	0	0	0
LAWRENCE	5075	0	0	44	0	0	0
LEE	5077	252	0	416	0	118	307
LINCOLN	5079	240	0	1000	0	0	0
LOGAN	5083	0	0	60	0	0	0
LONOKE	5085	39	0	2939	0	55	56
MILLER	5091	0	0	162	0	0	0
MISSISSIPPI	5093	88	0	655	0	0	655
MONROE	5095	185	113	287	0	16	0
NEVADA	5099	0	0	1286	0	0	0
PERRY	5105	0	0	48	0	0	0
PHILLIPS	5107	0	0	470	0	0	0
PIKE	5109	0	0	82	0	0	94
POINSETT	5111	27	0	153	15	54	0
POPE	5115	17	0	313	0	0	0
PRAIRIE	5117	908	1946	6846	0	326	0
RANDOLPH	5121	0	0	0	0	0	0
ST FRANCIS	5123	0	0	50	392	343	0
SALINE	5125	0	0	41	0	0	48
SHARP	5135	0	0	0	0	0	0
WHITE	5145	18	0	11609	0	0	0
WOODRUFF	5147	740	0	1609	0	6	0
YELL	5149	0	0	372	0	0	0

# California

## County Names and Farm Service Agency Codes



Table 1 CRP ENROLLMENT, SIGNUP 15  
CALIFORNIA

COUNTY	FIPS	CURRENT EXPIRING		SIGNUP 15		CONTRACTS	CONTRACTS	ACCEPTED
		CRP	CRP	OFFERED	ACCEPTED	BEGIN	BEGIN	PLUS
		(ACRES)	(ACRES)	(ACRES)	(ACRES)	FY1998	FY1999	REMAINING
						(ACRES)	(ACRES)	(ACRES)
COLUSA	6011	1126	753	582	582	582	0	955
GLENN	6021	4383	2022	259	117	117	0	2478
KERN	6029	5639	5639	1172	1172	1172	0	1172
KINGS	6031	914	914	596	357	357	0	357
LOS ANGELES	6037	0	0	856	856	856	0	856
MERCED	6047	162	0	5341	5341	5341	0	5503
MONTEREY	6053	10810	7530	4686	4686	4686	0	7966
SAN LUIS OBISPO	6079	99754	86161	72129	72129	72129	0	85722
SISKIYOU	6093	17045	8698	8339	8339	7902	437	16686
TULARE	6107	1988	1908	610	0	0	0	80
YOLO	6113	17496	15827	12122	12122	12122	0	13791

TABLE 2. CRP RENTAL PAYMENTS AND ENROLLMENT, SIGNUP 15  
CALIFORNIA

COUNTY	FIPS	AVERAGE RENTAL PAYMENT (\$/ACRE)	TOTAL RENTAL PAYMENTS (\$/YEAR)	FORMERLY ENROLLED IN CRP (ACRES)	NOT FORMERLY ENROLLED (ACRES)
COLUSA	6011	22.45	13064	130	452
GLENN	6021	21.72	2542	85	32
KERN	6029	20.28	23772	1172	0
KINGS	6031	21.64	7715	357	0
LOS ANGELES	6037	18.16	15551	0	856
MERCED	6047	19.00	101485	0	5341
MONTEREY	6053	25.42	119121	4536	151
SAN LUIS OBISPO	6079	28.96	2089093	68459	3670
SISKIYOU	6093	31.66	264027	6191	2148
TULARE	6107	.	0	0	0
YOLO	6113	30.42	368737	11070	1053

TABLE 3. DESCRIPTION OF ACCEPTED ACRES, CRP SIGNUP 15  
CALIFORNIA

COUNTY	FIPS	AVERAGE EBI (WITH COST)	HIGHLY ERODIBLE CROPLAND (ACRES)	AVERAGE ERODIBILITY INDEX (EI)	EI OF 15 OR MORE (ACRES)
COLUSA	6011	281	130	3	0
GLENN	6021	287	85	10	0
KERN	6029	300	1172	12	0
KINGS	6031	272	357	11	0
LOS ANGELES	6037	295	856	9	0
MERCED	6047	343	559	6	559
MONTEREY	6053	354	4686	18	3116
SAN LUIS OBISPO	6079	361	72129	21	55843
SISKIYOU	6093	326	6688	10	0
TULARE	6107	.	0	.	0
YOLO	6113	352	12122	19	9944

TABLE 4. DESCRIPTION OF ACCEPTED ACRES, CRP SIGNUP 15  
CALIFORNIA

COUNTY	FIPS	NATIONAL PRIORITY AREA (ACRES)	STATE PRIORITY AREA (ACRES)	STATE PRIORITY WATER (ACRES)	STATE PRIORITY WILDLIFE (ACRES)	STATE PRIORITY AIR (ACRES)
COLUSA	6011	0	0	0	0	0
GLENN	6021	0	0	0	0	0
KERN	6029	0	0	0	0	0
KINGS	6031	0	0	0	0	0
LOS ANGELES	6037	0	0	0	0	0
MERCED	6047	0	5341	0	5341	0
MONTEREY	6053	0	0	0	0	0
SAN LUIS OBISPO	6079	0	0	0	0	0
SISKIYOU	6093	0	8339	0	8339	0
TULARE	6107	0	0	0	0	0
YOLO	6113	0	0	0	0	0

TABLE 5. DESCRIPTION OF ACCEPTED ACRES, CRP SIGNUP 15  
CALIFORNIA

COUNTY	FIPS	WETLAND RESTORATION (ACRES)	EXPIRED WATERBANK (ACRES)	NEW OR EXISTING TREES (ACRES)	NEW NATIVE GRASS (ACRES)	NEW TAME GRASS (ACRES)	SUBJECT TO SCOUR EROSION (ACRES)
COLUSA	6011	35	452	0	0	0	0
GLENN	6021	32	32	0	0	0	0
KERN	6029	0	0	0	0	0	0
KINGS	6031	0	0	0	0	0	0
LOS ANGELES	6037	0	0	0	0	0	0
MERCED	6047	4730	5341	0	0	0	0
MONTEREY	6053	0	0	0	0	0	0
SAN LUIS OBISPO	6079	0	0	0	0	4762	0
SISKIYOU	6093	1	0	0	106	502	0
TULARE	6107	0	0	0	0	0	0
YOLO	6113	10	0	95	198	547	0

# Colorado

## County Names and Farm Service Agency Codes

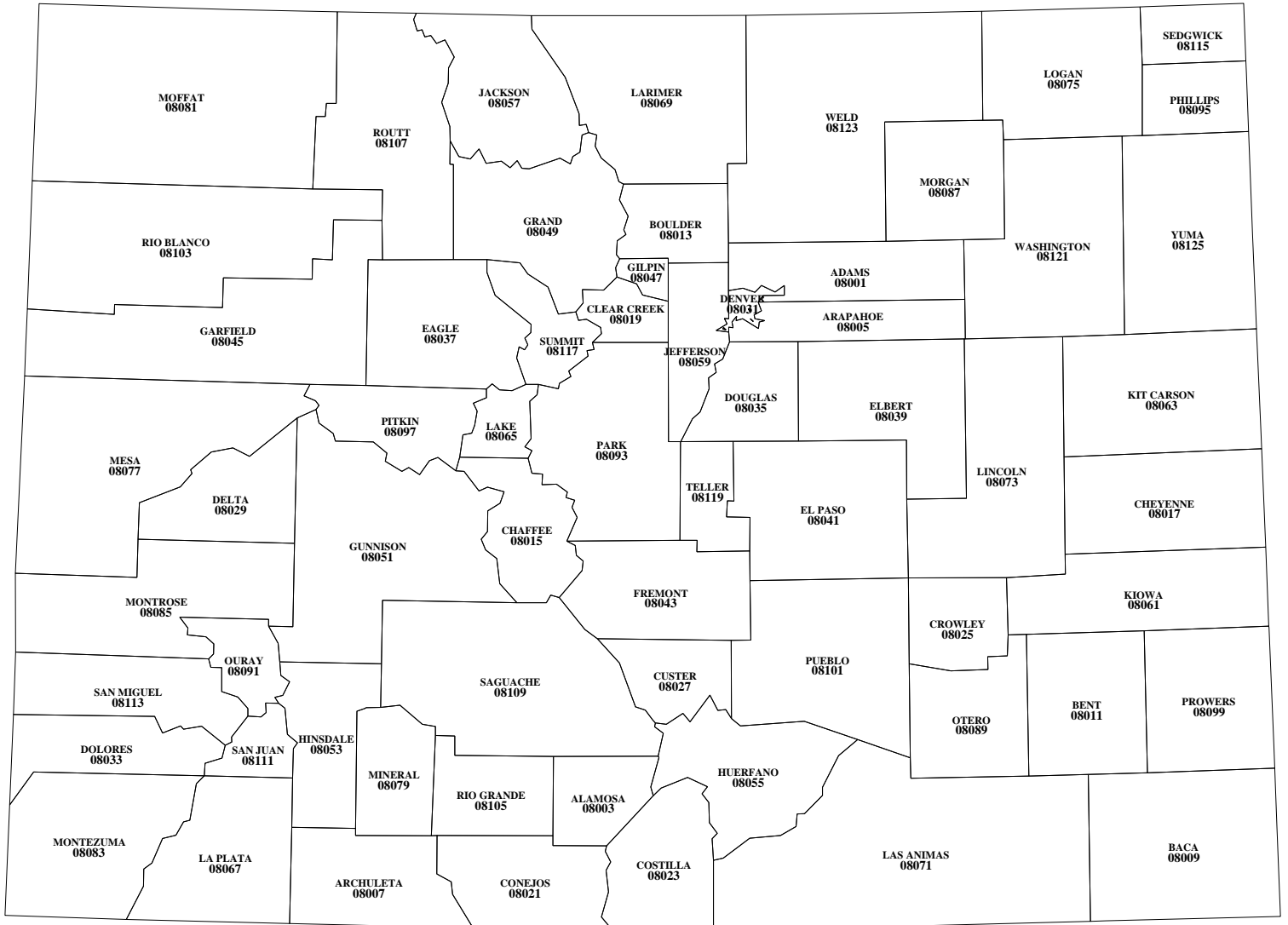




Table 1 CRP ENROLLMENT, SIGNUP 15  
COLORADO

COUNTY	FIPS	CURRENT CRP		SIGNUP 15		CONTRACTS	CONTRACTS	ACCEPTED
		(ACRES)	(ACRES)	OFFERED	ACCEPTED	BEGIN FY1998	BEGIN FY1999	PLUS REMAINING
ADAMS	8001	33510	27909	32655	25595	24315	1280	31196
ARAPAHOE	8005	36417	32962	26718	11418	11128	290	14873
BACA	8009	252760	252760	314795	196299	195594	705	196299
BENT	8011	28308	28308	28544	27327	27327	0	27327
BOULDER	8013	815	460	638	460	460	0	815
CHEYENNE	8017	151905	123034	115538	83949	83726	223	112820
CROWLEY	8025	23485	23485	24880	17070	16750	320	17070
DOLORRES	8033	25270	25270	30328	14384	14384	0	14384
DOUGLAS	8035	537	281	424	0	0	0	256
ELBERT	8039	48813	48813	48695	24137	24137	0	24137
EL PASO	8041	14902	14050	16306	10348	10348	0	11200
GARFIELD	8045	2886	2886	3008	3008	3008	0	3008
HUERFANO	8055	1773	1773	887	0	0	0	0
KIOWA	8061	181015	180059	225449	168552	156545	12007	169508
KIT CARSON	8063	159591	103087	124267	75365	74162	1203	131869
LA PLATA	8067	9444	9407	10924	10262	10262	0	10299
LARIMER	8069	2003	2003	889	889	889	0	889
LAS ANIMAS	8071	21034	18030	18865	13599	13599	0	16603
LINCOLN	8073	133852	95901	117445	53971	52980	991	91922
LOGAN	8075	62136	29135	40398	22515	22225	291	55516
MESA	8077	453	453	17	17	17	0	17
MOFFAT	8081	28535	28066	31624	23887	23887	0	24356
MONTEZUMA	8083	16194	16194	13747	10674	10674	0	10674
MORGAN	8087	51863	30634	39831	37382	37059	323	58611
OTERO	8089	2580	2468	2409	2409	2409	0	2521
PHILLIPS	8095	16596	11106	12891	3568	3568	0	9058
PROWERS	8099	147609	147609	183762	143139	137894	5245	143139
PUEBLO	8101	33938	33938	34093	23320	23320	0	23320
RIO BLANCO	8103	7836	7515	3473	229	229	0	550
RIO GRANDE	8105	121	121	75	75	75	0	75
ROUTT	8107	19199	17957	16901	13279	13279	0	14521
SAN MIGUEL	8113	4071	4039	5623	2579	2579	0	2611
SEDGWICK	8115	3029	1824	3125	1907	1907	0	3112
WASHINGTON	8121	166979	93741	114555	67504	67252	252	140742
WELD	8123	146989	105082	130208	109068	109068	0	150975
YUMA	8125	54257	33783	34896	26887	26761	126	47361

TABLE 2. CRP RENTAL PAYMENTS AND ENROLLMENT, SIGNUP 15  
 COLORADO

COUNTY	FIPS	AVERAGE RENTAL PAYMENT (\$/ACRE)	TOTAL RENTAL PAYMENTS (\$/YEAR)	FORMERLY ENROLLED IN CRP (ACRES)	NOT FORMERLY ENROLLED (ACRES)
ADAMS	8001	27.04	691978	15109	10486
ARAPAHOE	8005	24.24	276729	9695	1723
BACA	8009	24.80	4867715	149644	46655
BENT	8011	26.78	731931	25447	1881
BOULDER	8013	26.86	12359	460	0
CHEYENNE	8017	29.17	2449117	77177	6772
CROWLEY	8025	26.03	444299	14712	2358
DOLORES	8033	38.00	546625	8280	6104
DOUGLAS	8035	.	0	0	0
ELBERT	8039	26.82	647430	20595	3542
EL PASO	8041	23.60	244197	8802	1547
GARFIELD	8045	30.13	90612	2555	453
HUERFANO	8055	.	0	0	0
KIOWA	8061	29.85	5031282	129258	39294
KIT CARSON	8063	29.28	2206452	59338	16028
LA PLATA	8067	39.98	410227	7634	2628
LARIMER	8069	32.18	28596	666	223
LAS ANIMAS	8071	25.36	344893	11334	2264
LINCOLN	8073	25.72	1388072	46856	7115
LOGAN	8075	30.31	682442	9345	13170
MESA	8077	20.00	336	17	0
MOFFAT	8081	33.29	795330	14979	8909
MONTEZUMA	8083	38.35	409387	8549	2126
MORGAN	8087	33.13	1238314	27780	9602
OTERO	8089	24.16	58206	2409	0
PHILLIPS	8095	36.36	129757	1806	1762
PROWERS	8099	29.45	4215169	106534	36605
PUEBLO	8101	25.17	586914	22937	383
RIO BLANCO	8103	32.73	7482	229	0
RIO GRANDE	8105	16.00	1203	75	0
ROUTT	8107	34.51	458200	11418	1861
SAN MIGUEL	8113	43.91	113226	1680	899
SEDGWICK	8115	36.61	69814	1103	804
WASHINGTON	8121	34.33	2317561	52907	14597
WELD	8123	35.74	3898417	82788	26280
YUMA	8125	33.15	891371	21744	5143

TABLE 3. DESCRIPTION OF ACCEPTED ACRES, CRP SIGNUP 15  
COLORADO

COUNTY	FIPS	AVERAGE EBI (WITH COST)	HIGHLY ERODIBLE CROPLAND (ACRES)	AVERAGE ERODIBILITY INDEX (EI)	EI OF 15 OR MORE (ACRES)
ADAMS	8001	297	25391	15	10519
ARAPAHOE	8005	300	11418	16	5480
BACA	8009	296	196299	16	108195
BENT	8011	313	27327	16	23641
BOULDER	8013	271	460	10	0
CHEYENNE	8017	280	83949	14	23430
CROWLEY	8025	319	17070	20	9397
DOLORES	8033	283	5292	7	132
DOUGLAS	8035	.	0	.	0
ELBERT	8039	270	23790	14	4531
EL PASO	8041	274	10348	13	966
GARFIELD	8045	284	0	4	0
HUERFANO	8055	.	0	.	0
KIOWA	8061	286	168552	15	130717
KIT CARSON	8063	282	75365	14	19444
LA PLATA	8067	276	479	5	52
LARIMER	8069	291	889	16	666
LAS ANIMAS	8071	285	13599	14	5499
LINCOLN	8073	287	53971	19	41323
LOGAN	8075	285	22515	14	7359
MESA	8077	290	17	22	17
MOFFAT	8081	305	23887	14	10924
MONTEZUMA	8083	283	700	5	0
MORGAN	8087	308	37362	18	26662
OTERO	8089	319	2409	17	910
PHILLIPS	8095	287	3568	18	3081
PROWERS	8099	301	143139	16	110058
PUEBLO	8101	342	23320	17	15150
RIO BLANCO	8103	269	229	13	0
RIO GRANDE	8105	338	75	13	0
ROUTT	8107	315	7585	9	17
SAN MIGUEL	8113	268	194	5	0
SEDGWICK	8115	282	1839	14	1102
WASHINGTON	8121	284	67504	16	36883
WELD	8123	301	109063	19	80140
YUMA	8125	294	26887	17	15432

Table 4. DESCRIPTION OF ACCEPTED ACRES, CRP SIGNUP 15  
COLORADO

COUNTY	FIPS	NATIONAL PRIORITY AREA (ACRES)	STATE PRIORITY AREA (ACRES)	STATE PRIORITY WATER (ACRES)	STATE PRIORITY WILDLIFE (ACRES)	STATE PRIORITY AIR (ACRES)
ADAMS	8001	0	0	0	0	0
ARAPAHOE	8005	0	0	0	0	0
BACA	8009	0	59396	0	49116	0
BENT	8011	0	0	0	0	0
BOULDER	8013	0	0	0	0	0
CHEYENNE	8017	0	0	0	0	0
CROWLEY	8025	0	0	0	0	0
DOLORES	8033	0	30317	275	14098	0
DOUGLAS	8035	0	0	0	0	0
ELBERT	8039	0	0	0	0	0
EL PASO	8041	0	0	0	0	0
GARFIELD	8045	0	3008	0	3008	0
HUERFANO	8055	0	0	0	0	0
KIOWA	8061	0	3343	0	3343	0
KIT CARSON	8063	0	0	0	0	0
LA PLATA	8067	0	10924	0	10262	0
LARIMER	8069	0	0	0	0	0
LAS ANIMAS	8071	0	0	0	0	0
LINCOLN	8073	0	0	0	0	0
LOGAN	8075	0	3613	0	321	0
MESA	8077	0	0	0	0	0
MOFFAT	8081	0	1055	1055	0	0
MONTEZUMA	8083	0	23943	8478	9917	0
MORGAN	8087	0	0	0	0	0
OTERO	8089	0	0	0	0	0
PHILLIPS	8095	0	0	0	0	0
PROWERS	8099	0	14064	0	14064	0
PUEBLO	8101	0	0	0	0	0
RIO BLANCO	8103	0	0	0	0	0
RIO GRANDE	8105	0	0	0	0	0
ROUTT	8107	0	16189	13279	0	0
SAN MIGUEL	8113	0	5623	0	2579	0
SEDGWICK	8115	0	0	0	0	0
WASHINGTON	8121	0	0	0	0	0
WELD	8123	0	11513	0	11513	0
YUMA	8125	0	0	0	0	0

TABLE 5. DESCRIPTION OF ACCEPTED ACRES, CRP SIGNUP 15  
COLORADO

COUNTY	FIPS	WETLAND RESTORATION (ACRES)	EXPIRED WATERBANK (ACRES)	NEW OR EXISTING TREES (ACRES)	NEW NATIVE GRASS (ACRES)	NEW TAME GRASS (ACRES)	SUBJECT TO SCOUR EROSION (ACRES)
ADAMS	8001	0	0	13	8478	673	0
ARAPAHOE	8005	170	0	0	1842	0	0
BACA	8009	0	0	0	41728	0	0
BENT	8011	0	0	0	0	0	0
BOULDER	8013	0	0	0	0	0	0
CHEYENNE	8017	0	0	7	6592	0	0
CROWLEY	8025	0	0	0	2333	0	0
DOLORES	8033	0	0	77	0	11259	0
DOUGLAS	8035	0	0	0	0	0	0
ELBERT	8039	0	0	0	3196	118	0
EL PASO	8041	0	0	0	304	0	0
GARFIELD	8045	0	0	0	0	257	0
HUERFANO	8055	0	0	0	0	0	0
KIOWA	8061	0	0	12	38853	0	0
KIT CARSON	8063	0	0	11	6606	0	0
LA PLATA	8067	0	0	0	0	2770	0
LARIMER	8069	0	0	0	223	0	0
LAS ANIMAS	8071	0	0	0	876	0	0
LINCOLN	8073	0	0	13	6525	0	0
LOGAN	8075	0	0	5	12210	490	0
MESA	8077	0	0	0	0	0	0
MOFFAT	8081	0	0	0	0	7651	0
MONTEZUMA	8083	0	0	0	1519	4150	0
MORGAN	8087	20	0	0	9502	0	0
OTERO	8089	0	0	0	0	0	0
PHILLIPS	8095	0	0	41	1653	0	0
PROWERS	8099	0	0	0	28474	197	0
PUEBLO	8101	0	0	0	27	0	0
RIO BLANCO	8103	0	0	0	0	0	0
RIO GRANDE	8105	0	0	0	0	0	0
ROUTT	8107	0	0	0	0	1520	0
SAN MIGUEL	8113	0	0	0	0	2579	0
SEDGWICK	8115	318	0	0	457	0	0
WASHINGTON	8121	0	0	46	11377	861	0
WELD	8123	0	0	10	21590	4603	0
YUMA	8125	0	0	0	6706	0	0

# Connecticut

## County Names and Farm Service Agency Codes

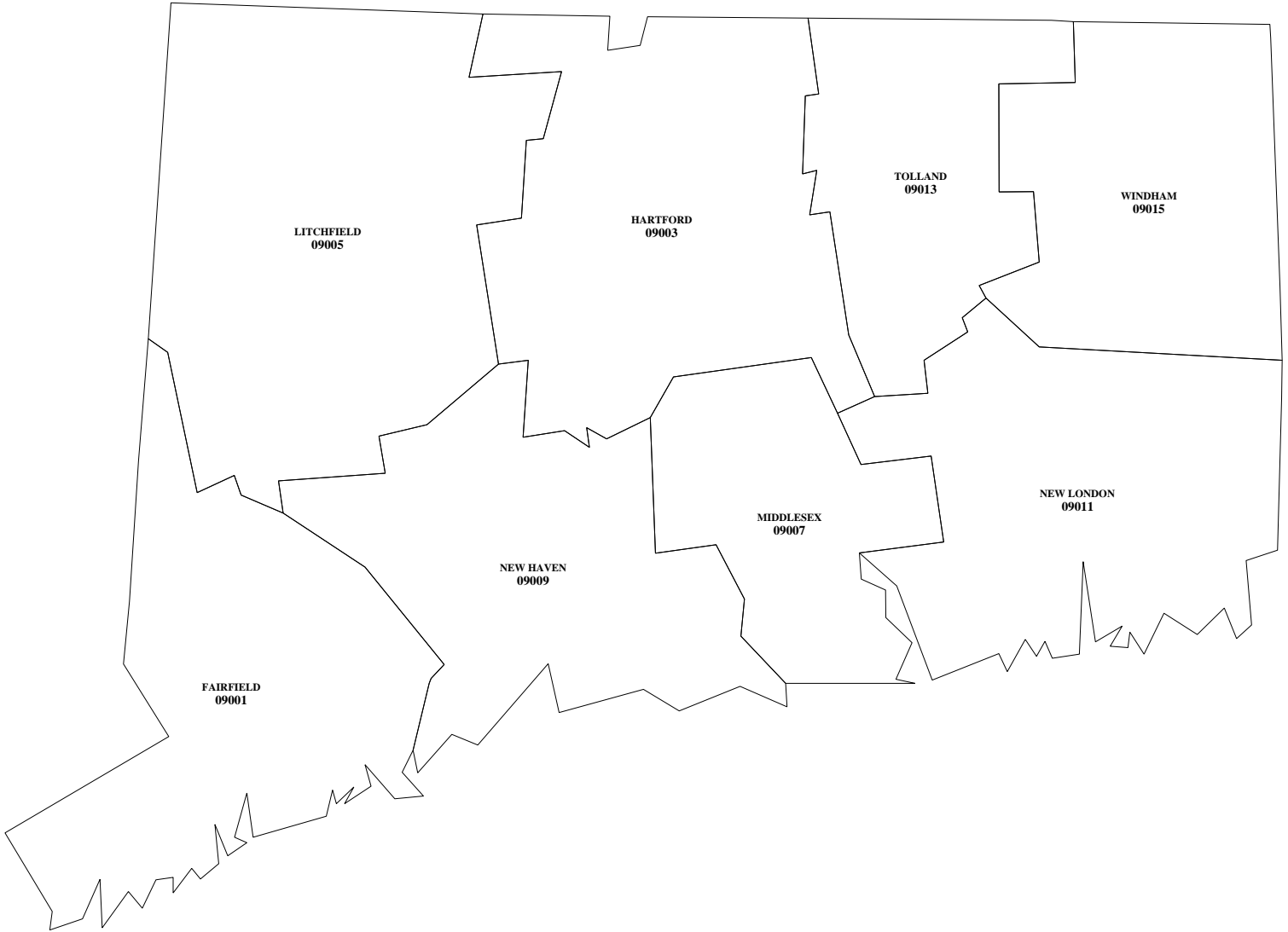


Table 1 CRP ENROLLMENT, SIGNUP 15  
CONNECTICUT

COUNTY	FIPS	CURRENT	EXPIRING	SIGNUP 15	SIGNUP 15	CONTRACTS	CONTRACTS	ACCEPTED
		CRP	CRP	OFFERED	ACCEPTED	BEGIN	BEGIN	PLUS
	(ACRES)	(ACRES)	(ACRES)	(ACRES)	(ACRES)	FY1998	FY1999	REMAINING
						(ACRES)	(ACRES)	(ACRES)
LITCHFIELD	9005	0	0	16	16	16	0	16
MIDDLESEX	9007	0	0	4	0	0	0	0
NEW HAVEN	9009	0	0	147	140	140	0	140
NEW LONDON	9011	0	0	22	15	15	0	15
TOLLAND	9013	0	0	8	8	8	0	8
WINDHAM	9015	0	0	10	10	10	0	10

TABLE 2. CRP RENTAL PAYMENTS AND ENROLLMENT, SIGNUP 15  
CONNECTICUT

COUNTY	FIPS	AVERAGE RENTAL PAYMENT (\$/ACRE)	TOTAL RENTAL PAYMENTS (\$/YEAR)	FORMERLY ENROLLED IN CRP (ACRES)	NOT FORMERLY ENROLLED (ACRES)
LITCHFIELD	9005	57.00	935	0	16
MIDDLESEX	9007	.	0	0	0
NEW HAVEN	9009	64.28	8980	0	140
NEW LONDON	9011	79.24	1205	0	15
TOLLAND	9013	68.00	530	0	8
WINDHAM	9015	52.00	510	0	10



TABLE 3. DESCRIPTION OF ACCEPTED ACRES, CRP SIGNUP 15  
CONNECTICUT

COUNTY	FIPS	AVERAGE EBI (WITH COST)	HIGHLY ERODIBLE CROPLAND (ACRES)	AVERAGE ERODIBILITY INDEX (EI)	EI OF 15 OR MORE (ACRES)
LITCHFIELD	9005	286	3	10	0
MIDDLESEX	9007	.	0	.	0
NEW HAVEN	9009	278	41	7	0
NEW LONDON	9011	276	15	13	0
TOLLAND	9013	304	0	13	0
WINDHAM	9015	269	3	7	0

TABLE 4. DESCRIPTION OF ACCEPTED ACRES, CRP SIGNUP 15  
CONNECTICUT

COUNTY	FIPS	NATIONAL	STATE	STATE	STATE	STATE
		PRIORITY	PRIORITY	PRIORITY	PRIORITY	PRIORITY
		AREA	AREA	WATER	WILDLIFE	AIR
		(ACRES)	(ACRES)	(ACRES)	(ACRES)	(ACRES)
LITCHFIELD	9005	16	0	0	0	0
MIDDLESEX	9007	4	0	0	0	0
NEW HAVEN	9009	147	0	0	0	0
NEW LONDON	9011	22	0	0	0	0
TOLLAND	9013	8	0	0	0	0
WINDHAM	9015	10	0	0	0	0

TABLE 5. DESCRIPTION OF ACCEPTED ACRES, CRP SIGNUP 15  
CONNECTICUT

COUNTY	FIPS	WETLAND RESTORATION (ACRES)	EXPIRED WATERBANK (ACRES)	NEW OR EXISTING TREES (ACRES)	NEW NATIVE GRASS (ACRES)	NEW TAME GRASS (ACRES)	SUBJECT TO SCOUR EROSION (ACRES)
LITCHFIELD	9005	0	0	0	0	16	0
MIDDLESEX	9007	0	0	0	0	0	0
NEW HAVEN	9009	0	0	0	0	0	0
NEW LONDON	9011	0	0	0	0	15	0
TOLLAND	9013	0	0	0	0	8	0
WINDHAM	9015	0	0	0	0	10	0

**Delaware**  
**County Names and Farm Service Agency Codes**



Table 1 CRP ENROLLMENT, SIGNUP 15  
DELAWARE

COUNTY	FIPS	CURRENT	EXPIRING	SIGNUP 15	SIGNUP 15	CONTRACTS	CONTRACTS	ACCEPTED
		CRP	CRP	OFFERED	ACCEPTED	BEGIN	BEGIN	PLUS
	(ACRES)	(ACRES)	(ACRES)	(ACRES)	(ACRES)	FY1998	FY1999	REMAINING
						(ACRES)	(ACRES)	(ACRES)
KENT	10001	143	67	245	245	245	0	321
NEW CASTLE	10003	412	57	183	176	176	0	531
SUSSEX	10005	212	50	147	93	93	0	255

TABLE 2. CRP RENTAL PAYMENTS AND ENROLLMENT, SIGNUP 15  
 DELAWARE

COUNTY	FIPS	AVERAGE RENTAL PAYMENT (\$/ACRE)	TOTAL RENTAL PAYMENTS (\$/YEAR)	FORMERLY ENROLLED IN CRP (ACRES)	NOT FORMERLY ENROLLED (ACRES)
KENT	10001	65.27	16003	27	219
NEW CASTLE	10003	58.78	10357	29	147
SUSSEX	10005	50.92	4715	50	42

TABLE 3. DESCRIPTION OF ACCEPTED ACRES, CRP SIGNUP 15  
DELAWARE

COUNTY	FIPS	AVERAGE EBI (WITH COST)	HIGHLY ERODIBLE CROPLAND (ACRES)	AVERAGE ERODIBILITY INDEX (EI)	EI OF 15 OR MORE (ACRES)
KENT	10001	275	0	3	0
NEW CASTLE	10003	314	83	8	6
SUSSEX	10005	294	0	2	0

Table 4. DESCRIPTION OF ACCEPTED ACRES, CRP SIGNUP 15  
DELAWARE

COUNTY	FIPS	NATIONAL PRIORITY AREA (ACRES)	STATE PRIORITY AREA (ACRES)	STATE PRIORITY WATER (ACRES)	STATE PRIORITY WILDLIFE (ACRES)	STATE PRIORITY AIR (ACRES)
KENT	10001	245	0	0	0	0
NEW CASTLE	10003	183	0	0	0	0
SUSSEX	10005	147	0	0	0	0



TABLE 5. DESCRIPTION OF ACCEPTED ACRES, CRP SIGNUP 15  
DELAWARE

COUNTY	FIPS	WETLAND RESTORATION (ACRES)	EXPIRED WATERBANK (ACRES)	NEW OR EXISTING TREES (ACRES)	NEW NATIVE GRASS (ACRES)	NEW TAME GRASS (ACRES)	SUBJECT TO SCOUR EROSION (ACRES)
KENT	10001	0	0	0	0	0	0
NEW CASTLE	10003	0	0	0	0	0	0
SUSSEX	10005	0	0	51	0	0	0

# Florida

## County Names and Farm Service Agency Codes

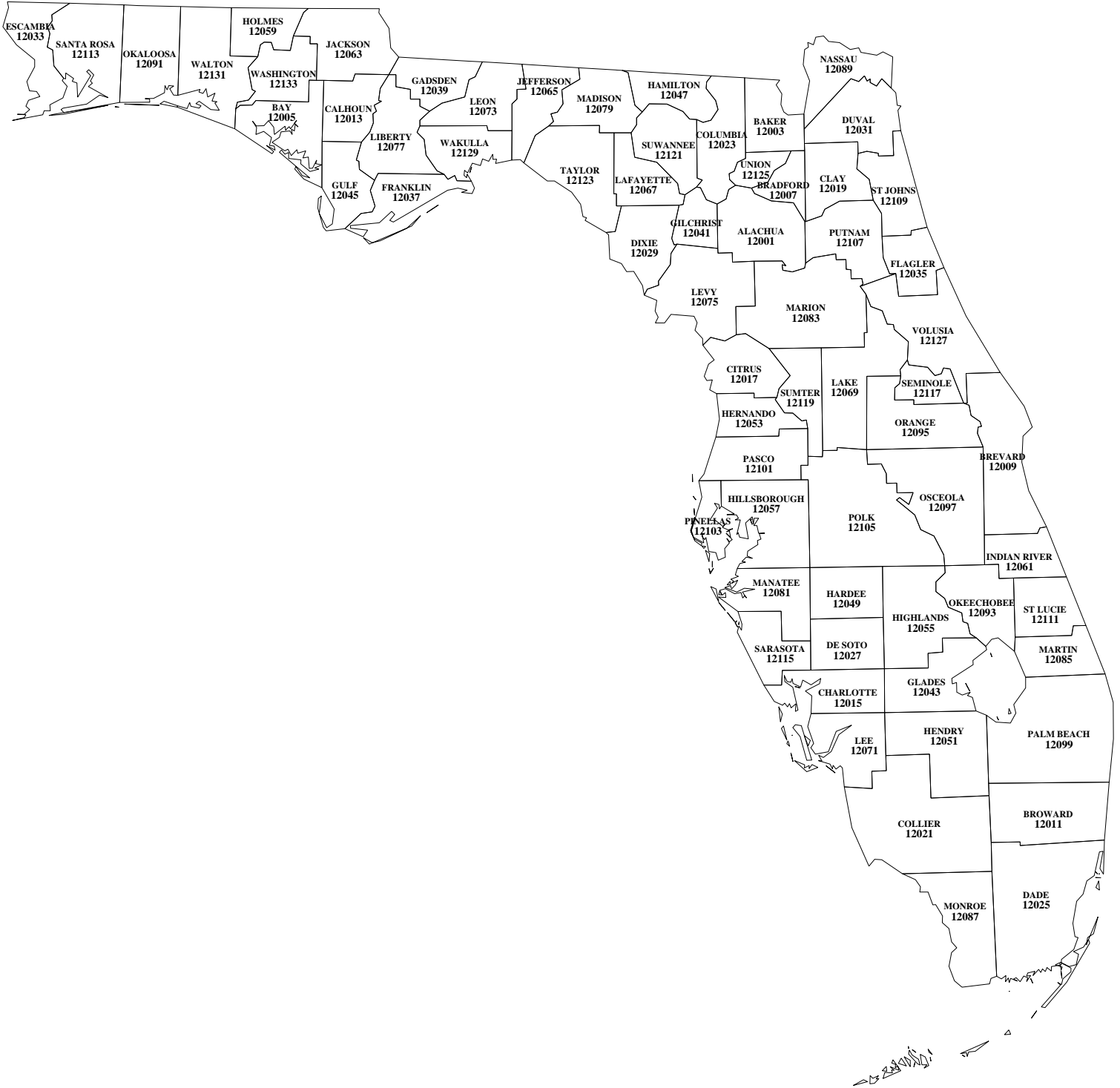


Table 1 CRP ENROLLMENT, SIGNUP 15  
FLORIDA

COUNTY	FIPS	CURRENT	EXPIRING	SIGNUP 15	SIGNUP 15	CONTRACTS	CONTRACTS	ACCEPTED
		CRP	CRP	OFFERED	ACCEPTED	BEGIN	BEGIN	PLUS
		(ACRES)	(ACRES)	(ACRES)	(ACRES)	FY1998	FY1999	REMAINING
						(ACRES)	(ACRES)	(ACRES)
CALHOUN	12013	3849	2109	795	790	790	0	2530
COLUMBIA	12023	2092	963	540	408	408	0	1537
DIXIE	12029	0	0	40	40	40	0	40
ESCAMBIA	12033	3115	1698	1658	1658	1616	42	3075
GADSDEN	12039	2822	1836	1492	1413	1413	0	2399
GILCHRIST	12041	555	72	675	675	192	483	1158
HAMILTON	12047	5596	2691	1430	1255	1255	0	4160
HOLMES	12059	15335	11716	9468	9254	9183	71	12873
JACKSON	12063	22067	11479	8164	8053	8053	0	18641
JEFFERSON	12065	7840	4325	6353	6226	6181	44	9741
LAFAYETTE	12067	468	81	22	0	0	0	387
LEON	12073	2719	1303	1347	1347	1347	0	2763
LEVY	12075	1785	1403	65	65	65	0	447
LIBERTY	12077	6	6	6	0	0	0	0
MADISON	12079	15416	11380	6801	6801	6801	0	10837
OKALOOSA	12091	8644	6645	6354	6296	6266	30	8295
SANTA ROSA	12113	4600	1566	1911	1884	1884	0	4918
SUWANNEE	12121	2079	486	794	737	737	0	2330
WALTON	12131	13015	9355	6567	6479	6479	0	10139
WASHINGTON	12133	7332	6055	5584	5457	5457	0	6734

TABLE 2. CRP RENTAL PAYMENTS AND ENROLLMENT, SIGNUP 15  
FLORIDA

COUNTY	FIPS	AVERAGE RENTAL PAYMENT (\$/ACRE)	TOTAL RENTAL PAYMENTS (\$/YEAR)	FORMERLY ENROLLED IN CRP (ACRES)	NOT FORMERLY ENROLLED (ACRES)
CALHOUN	12013	40.44	31959	790	0
COLUMBIA	12023	31.86	12992	0	408
DIXIE	12029	31.00	1225	0	40
ESCAMBIA	12033	46.40	76925	1545	113
GADSDEN	12039	39.16	55335	1342	71
GILCHRIST	12041	23.38	15770	0	675
HAMILTON	12047	32.32	40569	814	442
HOLMES	12059	31.73	293646	8865	389
JACKSON	12063	36.25	291940	6708	1345
JEFFERSON	12065	38.42	239185	4090	2136
LAFAYETTE	12067	.	0	0	0
LEON	12073	34.76	46818	1236	110
LEVY	12075	41.86	2713	65	0
LIBERTY	12077	.	0	0	0
MADISON	12079	30.12	204821	5504	1296
OKALOOSA	12091	34.63	218043	5695	601
SANTA ROSA	12113	37.53	70693	1272	612
SUWANNEE	12121	24.88	18327	159	577
WALTON	12131	29.85	193408	6313	165
WASHINGTON	12133	42.98	234524	5065	392

TABLE 3. DESCRIPTION OF ACCEPTED ACRES, CRP SIGNUP 15  
FLORIDA

COUNTY	FIPS	AVERAGE EBI (WITH COST)	HIGHLY ERODIBLE CROPLAND (ACRES)	AVERAGE ERODIBILITY INDEX (EI)	EI OF 15 OR MORE (ACRES)
CALHOUN	12013	313	790	11	84
COLUMBIA	12023	285	0	4	0
DIXIE	12029	336	0	2	0
ESCAMBIA	12033	355	1347	16	712
GADSDEN	12039	295	1413	12	353
GILCHRIST	12041	285	0	3	0
HAMILTON	12047	292	127	5	0
HOLMES	12059	319	9021	14	4266
JACKSON	12063	341	7938	12	2056
JEFFERSON	12065	323	3952	10	1457
LAFAYETTE	12067	.	0	.	0
LEON	12073	356	1347	22	1221
LEVY	12075	275	65	6	0
LIBERTY	12077	.	0	.	0
MADISON	12079	349	3673	9	510
OKALOOSA	12091	335	6296	12	535
SANTA ROSA	12113	319	720	8	91
SUWANNEE	12121	287	0	3	0
WALTON	12131	339	6479	13	2242
WASHINGTON	12133	295	5457	12	1270

Table 4. DESCRIPTION OF ACCEPTED ACRES, CRP SIGNUP 15  
FLORIDA

COUNTY	FIPS	NATIONAL PRIORITY AREA (ACRES)	STATE PRIORITY AREA (ACRES)	STATE PRIORITY WATER (ACRES)	STATE PRIORITY WILDLIFE (ACRES)	STATE PRIORITY AIR (ACRES)
CALHOUN	12013	0	0	0	0	0
COLUMBIA	12023	0	408	408	0	0
DIXIE	12029	0	0	0	0	0
ESCAMBIA	12033	0	1658	1658	0	0
GADSDEN	12039	0	0	0	0	0
GILCHRIST	12041	0	674	674	0	0
HAMILTON	12047	0	1430	1255	0	0
HOLMES	12059	0	0	0	0	0
JACKSON	12063	0	0	0	0	0
JEFFERSON	12065	0	6353	6226	0	0
LAFAYETTE	12067	0	0	0	0	0
LEON	12073	0	0	0	0	0
LEVY	12075	0	0	0	0	0
LIBERTY	12077	0	0	0	0	0
MADISON	12079	0	6801	6801	0	0
OKALOOSA	12091	0	0	0	0	0
SANTA ROSA	12113	0	1911	1884	0	0
SUWANNEE	12121	0	794	737	0	0
WALTON	12131	0	0	0	0	0
WASHINGTON	12133	0	0	0	0	0

TABLE 5. DESCRIPTION OF ACCEPTED ACRES, CRP SIGNUP 15  
FLORIDA

COUNTY	FIPS	WETLAND RESTORATION (ACRES)	EXPIRED WATERBANK (ACRES)	NEW OR EXISTING TREES (ACRES)	NEW NATIVE GRASS (ACRES)	NEW TAME GRASS (ACRES)	SUBJECT TO SCOUR EROSION (ACRES)
CALHOUN	12013	0	0	790	0	0	0
COLUMBIA	12023	0	0	408	0	0	0
DIXIE	12029	0	0	40	0	0	0
ESCAMBIA	12033	0	0	1577	0	0	0
GADSDEN	12039	0	0	1413	0	0	0
GILCHRIST	12041	0	0	671	0	0	0
HAMILTON	12047	0	0	1249	0	0	0
HOLMES	12059	0	0	8439	0	31	292
JACKSON	12063	0	0	7944	0	22	0
JEFFERSON	12065	0	0	3464	0	7	0
LAFAYETTE	12067	0	0	0	0	0	0
LEON	12073	0	0	1296	0	0	0
LEVY	12075	0	0	65	0	0	0
LIBERTY	12077	0	0	0	0	0	0
MADISON	12079	0	0	6461	0	7	0
OKALOOSA	12091	0	0	6185	0	30	0
SANTA ROSA	12113	0	0	1874	0	0	0
SUWANNEE	12121	0	0	737	0	0	0
WALTON	12131	0	0	5944	0	0	0
WASHINGTON	12133	0	0	5407	0	0	0

# Georgia

## County Names and Farm Service Agency Codes





Table 1 CRP ENROLLMENT, SIGNUP 15  
GEORGIA

COUNTY	FIPS	CURRENT	EXPIRING	SIGNUP 15	SIGNUP 15	CONTRACTS	CONTRACTS	ACCEPTED
		CRP	CRP	OFFERED	ACCEPTED	BEGIN	BEGIN	PLUS
		(ACRES)	(ACRES)	(ACRES)	(ACRES)	FY1998	FY1999	REMAINING
						(ACRES)	(ACRES)	(ACRES)
APPLING	13001	3250	2376	736	611	611	0	1485
ATKINSON	13003	1808	649	209	36	36	0	1195
BACON	13005	3039	2028	244	140	140	0	1151
BAKER	13007	1057	586	170	170	170	0	641
BALDWIN	13009	555	301	106	26	26	0	280
BANKS	13011	57	57	57	57	57	0	57
BARROW	13013	1020	909	876	713	713	0	824
BARTOW	13015	1277	502	310	236	236	0	1011
BEN HILL	13017	1389	907	936	486	486	0	968
BERRIEN	13019	1920	1231	569	335	335	0	1024
BIBB	13021	1125	630	194	150	150	0	645
BLECKLEY	13023	9309	5642	1086	858	858	0	4525
BRANTLEY	13025	218	165	161	161	115	46	214
BROOKS	13027	19749	11603	5813	4738	4738	0	12884
BULLOCH	13031	11296	6627	3915	2842	2842	0	7511
BURKE	13033	25415	10936	4764	3346	3346	0	17825
BUTTS	13035	1495	987	400	393	393	0	901
CALHOUN	13037	4454	2943	2418	2367	2367	0	3878
CANDLER	13043	15272	10185	8245	5094	5094	0	10181
CARROLL	13045	749	490	501	501	501	0	760
CHARLTON	13049	0	0	57	57	57	0	57
CHATTOOGA	13055	883	638	556	543	543	0	788
CLARKE	13059	973	865	706	606	606	0	714
CLAY	13061	2130	1027	532	511	511	0	1614
COFFEE	13069	13271	7423	4694	885	885	0	6733
COLQUITT	13071	9930	6012	2068	1100	1100	0	5018
COLUMBIA	13073	261	261	116	93	93	0	93
COOK	13075	1424	1146	1075	323	323	0	601
COWETA	13077	1234	1156	925	925	925	0	1003
CRAWFORD	13079	1173	571	370	370	370	0	972
CRISP	13081	2954	1987	1337	1142	1142	0	2109
DADE	13083	0	0	144	144	144	0	144
DAWSON	13085	71	71	71	71	71	0	71
DECATUR	13087	9152	5553	3324	2859	2859	0	6458
DODGE	13091	19851	14469	3025	2202	2202	0	7584
DOOLY	13093	13419	9059	5018	4404	4404	0	8764
DOUGHERTY	13095	2266	1599	874	810	810	0	1477
EARLY	13099	10349	6917	5902	4634	4634	0	8066
ECHOLS	13101	442	319	525	400	400	0	523
EFFINGHAM	13103	97	97	27	0	0	0	0
ELBERT	13105	2124	779	879	620	559	61	1965
EMANUEL	13107	24359	17544	12468	4180	4180	0	10995
EVANS	13109	5727	3098	2799	2341	2341	0	4970
FANNIN	13111	72	8	8	8	8	0	72
FLOYD	13115	1546	1189	1355	1178	1178	0	1535
FORSYTH	13117	16	16	16	16	16	0	16
FRANKLIN	13119	1134	536	398	398	398	0	996
GLASCOCK	13125	2409	1666	355	97	97	0	840
GRADY	13131	6519	2694	2540	1793	1793	0	5618
GREENE	13133	76	6	161	154	154	0	224
HALL	13139	37	37	86	86	86	0	86
HANCOCK	13141	1278	746	561	434	434	0	966
HARALSON	13143	120	80	80	22	22	0	62
HARRIS	13145	695	687	481	354	354	0	362
HART	13147	5479	3922	2373	1784	1784	0	3341
HEARD	13149	178	42	42	38	38	0	174
HENRY	13151	1266	1016	798	450	450	0	700
HOUSTON	13153	3846	1898	1848	1848	1848	0	3796
IRWIN	13155	4389	1891	1827	700	700	0	3198
JACKSON	13157	431	229	172	158	158	0	360
JASPER	13159	1001	646	598	582	582	0	937
JEFF DAVIS	13161	3049	2132	574	226	226	0	1143
JEFFERSON	13163	13924	7367	2532	1119	1119	0	7676
JENKINS	13165	18760	14121	7597	1778	1612	166	6417
JOHNSON	13167	13846	8353	5953	2718	2683	36	8211
JONES	13169	319	41	153	153	153	0	431

Table 1 CRP ENROLLMENT, SIGNUP 15  
 GEORGIA  
 (continued)

COUNTY	FIPS	CURRENT EXPIRING		SIGNUP 15	SIGNUP 15	CONTRACTS	CONTRACTS	ACCEPTED
		CRP (ACRES)	CRP (ACRES)	OFFERED (ACRES)	ACCEPTED (ACRES)	BEGIN FY1998 (ACRES)	BEGIN FY1999 (ACRES)	PLUS REMAINING (ACRES)
LAMAR	13171	452	288	65	65	65	0	229
LANIER	13173	67	56	563	380	189	192	391
LAURENS	13175	37743	17310	5753	2083	2051	32	22516
LEE	13177	2661	1192	840	578	578	0	2047
LINCOLN	13181	210	135	127	91	91	0	166
LONG	13183	71	62	37	0	0	0	9
LOWNDES	13185	4391	3831	3053	993	993	0	1553
MCDUFFIE	13189	1505	1203	618	356	356	0	658
MACON	13193	11970	8121	6493	6493	6493	0	10342
MADISON	13195	2690	1958	1325	1240	1240	0	1972
MARION	13197	3364	2623	977	357	357	0	1098
MERIWETHER	13199	2562	2053	1820	1820	1820	0	2329
MILLER	13201	263	126	66	19	19	0	156
MITCHELL	13205	9991	5449	3686	3658	3592	65	8200
MONROE	13207	507	502	362	207	207	0	212
MONTGOMERY	13209	10149	8347	3022	235	235	0	2037
MORGAN	13211	3115	2687	1981	1799	1799	0	2227
MURRAY	13213	191	144	105	0	0	0	47
NEWTON	13217	728	620	463	435	435	0	543
OCONEE	13219	2012	954	953	824	824	0	1882
OGLETHORPE	13221	2229	1500	987	514	514	0	1243
PEACH	13225	1906	1084	638	638	638	0	1460
PIERCE	13229	2499	1623	2161	1976	1628	349	2852
PIKE	13231	2327	1195	1034	864	864	0	1996
POLK	13233	954	821	892	773	729	44	906
PULASKI	13235	5799	2428	1393	868	868	0	4239
PUTNAM	13237	60	60	60	60	60	0	60
QUITMAN	13239	178	0	368	368	368	0	546
RANDOLPH	13243	3967	2397	2789	2302	2302	0	3872
SCHLEY	13249	2170	1286	1100	1008	1008	0	1892
SCREVEN	13251	23205	17841	9291	1016	1016	0	6380
SEMINOLE	13253	3464	1446	487	446	446	0	2464
SPALDING	13255	299	145	76	58	58	0	212
STEWART	13259	415	126	168	156	156	0	445
SUMTER	13261	9705	5963	5183	4439	4439	0	8181
TALBOT	13263	196	88	90	40	40	0	148
TALIAFERRO	13265	116	116	81	35	35	0	35
TATNALL	13267	11313	8271	2544	1922	1922	0	4964
TAYLOR	13269	9428	6642	3096	2961	2961	0	5747
TELFAIR	13271	10761	8327	5360	4458	4458	0	6892
TERRELL	13273	10632	5369	5660	5559	5320	238	10822
THOMAS	13275	5511	2753	2238	2063	2063	0	4821
TIFT	13277	2218	1260	768	380	380	0	1338
TOOMBS	13279	16549	11512	2663	1747	1747	0	6784
TREUTLEN	13283	8337	6385	1035	54	54	0	2006
TURNER	13287	2440	653	551	537	537	0	2324
TWIGGS	13289	2595	1223	220	191	191	0	1563
UPSON	13293	633	351	360	360	360	0	642
WALKER	13295	452	288	217	217	217	0	381
WALTON	13297	6418	4536	3723	2610	2610	0	4492
WARE	13299	1154	715	734	329	329	0	768
WARREN	13301	6235	3414	2167	1371	1371	0	4192
WASHINGTON	13303	9036	5216	3268	2820	2820	0	6640
WAYNE	13305	2173	926	1010	959	959	0	2206
WEBSTER	13307	1948	1384	1093	628	628	0	1192
WHEELER	13309	14381	10992	3222	1390	1390	0	4779
WILCOX	13315	4062	1949	1128	683	683	0	2796
WILKES	13317	569	472	338	338	338	0	435
WILKINSON	13319	1746	872	543	301	301	0	1175
WORTH	13321	6568	3333	2308	1453	1453	0	4688

TABLE 2. CRP RENTAL PAYMENTS AND ENROLLMENT, SIGNUP 15

GEORGIA					
COUNTY	FIPS	AVERAGE RENTAL PAYMENT (\$/ACRE)	TOTAL RENTAL PAYMENTS (\$/YEAR)	FORMERLY ENROLLED IN CRP (ACRES)	NOT FORMERLY ENROLLED (ACRES)
APPLING	13001	37.52	22912	520	91
ATKINSON	13003	40.00	1436	36	0
BACON	13005	36.66	5147	140	0
BAKER	13007	37.50	6382	144	26
BALDWIN	13009	26.81	705	16	10
BANKS	13011	30.74	1755	57	0
BARROW	13013	30.08	21451	708	6
BARTOW	13015	32.43	7647	236	0
BEN HILL	13017	36.86	17924	481	6
BERRIEN	13019	46.13	15469	173	162
BIBB	13021	29.14	4368	150	0
BLECKLEY	13023	29.08	24963	791	68
BRANTLEY	13025	26.28	4227	115	46
BROOKS	13027	43.78	207430	4571	167
BULLOCH	13031	42.10	119661	2438	404
BURKE	13033	26.65	89161	3223	122
BUTTS	13035	22.34	8785	354	39
CALHOUN	13037	38.51	91141	2150	217
CANDLER	13043	35.76	182177	4446	648
CARROLL	13045	26.19	13113	483	18
CHARLTON	13049	22.03	1247	0	57
CHATTOOGA	13055	36.05	19590	518	26
CLARKE	13059	29.42	17826	604	2
CLAY	13061	37.10	18975	402	110
COFFEE	13069	51.75	45790	830	55
COLQUITT	13071	45.15	49671	1041	59
COLUMBIA	13073	25.69	2382	93	0
COOK	13075	43.78	14119	238	84
COWETA	13077	31.74	29356	925	0
CRAWFORD	13079	28.68	10618	351	19
CRISP	13081	43.02	49136	937	205
DADE	13083	42.58	6115	0	144
DAWSON	13085	32.88	2321	71	0
DECATUR	13087	38.87	111139	2560	299
DODGE	13091	35.35	77850	1902	301
DOOLY	13093	44.71	196946	3585	820
DOUGHERTY	13095	43.51	35251	630	180
EARLY	13099	33.46	155080	4107	527
ECHOLS	13101	45.21	18103	102	299
EFFINGHAM	13103	.	0	0	0
ELBERT	13105	28.32	17561	444	176
EMANUEL	13107	36.02	150571	3966	214
EVANS	13109	35.41	82904	2180	162
FANNIN	13111	37.95	304	8	0
FLOYD	13115	41.52	48895	1032	146
FORSYTH	13117	35.00	550	16	0
FRANKLIN	13119	28.63	11380	343	55
GLASCOCK	13125	22.79	2220	97	0
GRADY	13131	51.19	91759	1517	276
GREENE	13133	24.62	3801	0	154
HALL	13139	33.12	2855	37	49
HANCOCK	13141	27.77	12057	434	0
HARALSON	13143	37.00	807	22	0

TABLE 2. CRP RENTAL PAYMENTS AND ENROLLMENT, SIGNUP 15

GEORGIA  
(continued)

COUNTY	FIPS	AVERAGE RENTAL PAYMENT (\$/ACRE)	TOTAL RENTAL PAYMENTS (\$/YEAR)	FORMERLY ENROLLED IN CRP (ACRES)	NOT FORMERLY ENROLLED (ACRES)
HARRIS	13145	31.14	11036	354	0
HART	13147	28.55	50935	1754	31
HEARD	13149	22.89	872	38	0
HENRY	13151	26.90	12107	450	0
HOUSTON	13153	38.84	71775	1471	377
IRWIN	13155	46.57	32610	694	6
JACKSON	13157	25.16	3973	158	0
JASPER	13159	28.72	16728	582	0
JEFF DAVIS	13161	46.34	10468	226	0
JEFFERSON	13163	25.15	28148	1016	104
JENKINS	13165	36.68	65211	1247	531
JOHNSON	13167	23.78	64634	2249	469
JONES	13169	28.28	4338	0	153
LAMAR	13171	24.55	1584	65	0
LANIER	13173	50.29	19116	0	380
LAURENS	13175	29.93	62357	1898	185
LEE	13177	43.57	25183	184	394
LINCOLN	13181	24.10	2202	91	0
LONG	13183	.	0	0	0
LOWNDES	13185	51.20	50848	880	114
MCDUFFIE	13189	25.72	9167	342	15
MACON	13193	37.54	243775	5679	814
MADISON	13195	36.06	44694	1240	0
MARION	13197	27.82	9922	293	64
MERIWETHER	13199	29.30	53306	1820	0
MILLER	13201	34.00	646	0	19
MITCHELL	13205	44.66	163365	3408	250
MONROE	13207	20.57	4265	207	0
MONTGOMERY	13209	29.96	7054	232	3
MORGAN	13211	26.28	47271	1783	16
MURRAY	13213	.	0	0	0
NEWTON	13217	23.74	10328	385	50
OCONEE	13219	28.97	23875	778	46
OGLETHORPE	13221	29.78	15316	514	0
PEACH	13225	27.39	17473	508	130
PIERCE	13229	39.24	77556	901	1075
PIKE	13231	25.40	21929	639	225
POLK	13233	43.08	33297	583	190
PULASKI	13235	37.67	32697	859	9
PUTNAM	13237	29.00	1740	60	0
QUITMAN	13239	28.64	10537	0	368
RANDOLPH	13243	40.59	93456	1956	346
SCHLEY	13249	29.37	29593	985	23
SCREVEN	13251	36.21	36777	769	247
SEMINOLE	13253	35.87	15982	401	45
SPALDING	13255	25.00	1448	58	0
STEWART	13259	32.03	5010	13	143
SUMTER	13261	40.95	181785	4076	363
TALBOT	13263	21.77	862	18	22
TALIAFERRO	13265	17.00	600	35	0
TATTNALL	13267	31.27	60107	1919	3
TAYLOR	13269	27.05	80118	2877	84

TABLE 2. CRP RENTAL PAYMENTS AND ENROLLMENT, SIGNUP 15  
 GEORGIA  
 (continued)

COUNTY	FIPS	AVERAGE RENTAL PAYMENT (\$/ACRE)	TOTAL RENTAL PAYMENTS (\$/YEAR)	FORMERLY ENROLLED IN CRP (ACRES)	NOT FORMERLY ENROLLED (ACRES)
TELFAIR	13271	37.24	166028	4179	280
TERRELL	13273	38.78	215579	4382	1177
THOMAS	13275	46.37	95635	1969	94
TIFT	13277	41.00	15590	353	27
TOOMBS	13279	29.86	52164	1532	215
TREUTLEN	13283	29.58	1592	54	0
TURNER	13287	44.41	23858	351	187
TWIGGS	13289	28.30	5416	191	0
UPSON	13293	19.08	6861	351	8
WALKER	13295	31.95	6933	217	0
WALTON	13297	28.06	73254	2582	29
WARE	13299	40.57	13326	114	215
WARREN	13301	25.63	35145	948	423
WASHINGTON	13303	24.81	69968	2354	466
WAYNE	13305	37.39	35843	313	645
WEBSTER	13307	32.17	20190	500	127
WHEELER	13309	37.27	51813	1039	351
WILCOX	13315	40.06	27365	653	31
WILKES	13317	29.58	9991	272	65
WILKINSON	13319	34.14	10259	297	4
WORTH	13321	47.86	69546	1353	100

TABLE 3. DESCRIPTION OF ACCEPTED ACRES, CRP SIGNUP 15  
GEORGIA

COUNTY	FIPS	AVERAGE EBI (WITH COST)	HIGHLY ERODIBLE CROPLAND (ACRES)	AVERAGE ERODIBILITY INDEX (EI)	EI OF 15 OR MORE (ACRES)
APPLING	13001	304	528	10	163
ATKINSON	13003	272	36	18	36
BACON	13005	288	140	16	81
BAKER	13007	325	21	5	0
BALDWIN	13009	305	26	12	0
BANKS	13011	331	57	16	57
BARROW	13013	277	713	14	400
BARTOW	13015	325	236	12	81
BEN HILL	13017	291	478	16	297
BERRIEN	13019	317	257	13	178
BIBB	13021	300	136	9	0
BLECKLEY	13023	285	858	11	17
BRANTLEY	13025	355	63	7	0
BROOKS	13027	290	4738	13	1393
BULLOCH	13031	278	1329	7	196
BURKE	13033	298	3336	11	351
BUTTS	13035	289	393	13	93
CALHOUN	13037	309	2222	11	476
CANDLER	13043	274	13	5	8
CARROLL	13045	349	501	34	486
CHARLTON	13049	266	0	1	0
CHATTOOGA	13055	327	543	23	371
CLARKE	13059	298	587	17	541
CLAY	13061	301	500	10	78
COFFEE	13069	286	885	16	487
COLQUITT	13071	290	1100	15	462
COLUMBIA	13073	295	93	17	62
COOK	13075	302	78	4	0
COWETA	13077	321	925	11	0
CRAWFORD	13079	317	370	12	0
CRISP	13081	317	1113	11	171
DADE	13083	342	144	20	123
DAWSON	13085	380	71	24	71
DECATUR	13087	305	2737	12	853
DODGE	13091	296	2174	12	429
DOOLY	13093	318	4235	13	1394
DOUGHERTY	13095	321	651	8	37
EARLY	13099	290	4547	9	98
ECHOLS	13101	310	0	4	0
EFFINGHAM	13103	.	0	.	0
ELBERT	13105	298	575	19	475
EMANUEL	13107	280	2472	9	324
EVANS	13109	283	168	6	67
FANNIN	13111	324	8	17	8
FLOYD	13115	303	1124	13	305
FORSYTH	13117	408	16	34	16
FRANKLIN	13119	372	388	19	287
GLASCOCK	13125	272	97	10	0
GRADY	13131	302	1793	16	1049
GREENE	13133	350	154	12	54
HALL	13139	405	86	20	86
HANCOCK	13141	293	434	12	142
HARALSON	13143	292	22	9	0
HARRIS	13145	291	243	12	108
HART	13147	309	1784	16	932
HEARD	13149	398	38	33	38
HENRY	13151	273	450	16	404

TABLE 3. DESCRIPTION OF ACCEPTED ACRES, CRP SIGNUP 15  
 GEORGIA  
 (continued)

COUNTY	FIPS	AVERAGE EBI (WITH COST)	HIGHLY ERODIBLE CROPLAND (ACRES)	AVERAGE ERODIBILITY INDEX (EI)	EI OF 15 OR MORE (ACRES)
HOUSTON	13153	313	1848	10	93
IRWIN	13155	288	700	23	700
JACKSON	13157	380	158	35	149
JASPER	13159	282	582	14	75
JEFF DAVIS	13161	290	226	16	157
JEFFERSON	13163	276	1119	9	13
JENKINS	13165	300	1542	10	313
JOHNSON	13167	273	2630	11	379
JONES	13169	306	153	10	0
LAMAR	13171	301	65	16	50
LANIER	13173	298	0	3	0
LAURENS	13175	284	2083	13	463
LEE	13177	311	336	7	26
LINCOLN	13181	318	91	33	91
LONG	13183	.	0	.	0
LOWNDES	13185	320	372	10	319
MCDUFFIE	13189	306	356	18	202
MACON	13193	337	6493	13	1511
MADISON	13195	334	1240	17	843
MARION	13197	305	347	13	94
MERIWETHER	13199	336	1820	12	327
MILLER	13201	260	0	2	0
MITCHELL	13205	353	3506	14	1440
MONROE	13207	325	207	19	207
MONTGOMERY	13209	279	235	15	134
MORGAN	13211	294	1799	13	430
MURRAY	13213	.	0	.	0
NEWTON	13217	303	435	15	270
OCONEE	13219	303	824	18	496
OGLETHORPE	13221	281	389	16	242
PEACH	13225	311	638	8	0
PIERCE	13229	301	516	6	148
PIKE	13231	286	864	12	164
POLK	13233	304	773	16	316
PULASKI	13235	284	868	11	64
PUTNAM	13237	312	60	13	0
QUITMAN	13239	336	368	10	0
RANDOLPH	13243	299	2293	12	366
SCHLEY	13249	287	1008	11	115
SCREVEN	13251	282	1016	11	137
SEMINOLE	13253	297	415	9	33
SPALDING	13255	274	58	15	58
STEWART	13259	302	156	10	13
SUMTER	13261	284	4360	10	188
TALBOT	13263	313	40	22	40
TALIAFERRO	13265	333	35	30	35
TATNALL	13267	287	679	9	332
TAYLOR	13269	324	2776	12	767
TELFAIR	13271	304	4433	13	1099
TERRELL	13273	327	4736	14	2295
THOMAS	13275	311	2063	14	762
TIFT	13277	283	378	13	119
TOOMBS	13279	288	1747	12	400
TREUTLEN	13283	261	54	15	54
TURNER	13287	301	531	12	129
TWIGGS	13289	284	191	8	10

TABLE 3. DESCRIPTION OF ACCEPTED ACRES, CRP SIGNUP 15  
 GEORGIA  
 (continued)

COUNTY	FIPS	AVERAGE EBI (WITH COST)	HIGHLY ERODIBLE CROPLAND (ACRES)	AVERAGE ERODIBILITY INDEX (EI)	EI OF 15 OR MORE (ACRES)
UPSON	13293	315	360	17	289
WALKER	13295	330	217	32	134
WALTON	13297	299	2610	18	1554
WARE	13299	292	121	6	80
WARREN	13301	298	1348	12	247
WASHINGTON	13303	296	2820	9	156
WAYNE	13305	318	305	6	132
WEBSTER	13307	293	600	9	0
WHEELER	13309	276	1390	11	166
WILCOX	13315	290	683	12	95
WILKES	13317	319	338	14	130
WILKINSON	13319	310	301	11	0
WORTH	13321	284	1435	12	265



Table 4. DESCRIPTION OF ACCEPTED ACRES, CRP SIGNUP 15  
 GEORGIA

COUNTY	FIPS	NATIONAL PRIORITY AREA (ACRES)	STATE PRIORITY AREA (ACRES)	STATE PRIORITY WATER (ACRES)	STATE PRIORITY WILDLIFE (ACRES)	STATE PRIORITY AIR (ACRES)
APPLING	13001	0	0	0	0	0
ATKINSON	13003	0	0	0	0	0
BACON	13005	0	0	0	0	0
BAKER	13007	0	0	0	0	0
BALDWIN	13009	0	0	0	0	0
BANKS	13011	0	57	57	0	0
BARROW	13013	0	0	0	0	0
BARTOW	13015	0	0	0	0	0
BEN HILL	13017	0	0	0	0	0
BERRIEN	13019	0	0	0	0	0
BIBB	13021	0	0	0	0	0
BLECKLEY	13023	0	0	0	0	0
BRANTLEY	13025	0	161	0	161	0
BROOKS	13027	0	0	0	0	0
BULLOCH	13031	0	2722	2680	0	0
BURKE	13033	0	0	0	0	0
BUTTS	13035	0	0	0	0	0
CALHOUN	13037	0	0	0	0	0
CANDLER	13043	0	8208	5081	0	0
CARROLL	13045	0	0	0	0	0
CHARLTON	13049	0	57	0	57	0
CHATTOOGA	13055	0	0	0	0	0
CLARKE	13059	0	166	77	0	0
CLAY	13061	0	0	0	0	0
COFFEE	13069	0	0	0	0	0
COLQUITT	13071	0	0	0	0	0
COLUMBIA	13073	0	0	0	0	0
COOK	13075	83	984	0	232	0
COWETA	13077	0	0	0	0	0
CRAWFORD	13079	0	0	0	0	0
CRISP	13081	0	0	0	0	0
DADE	13083	0	0	0	0	0
DAWSON	13085	0	0	0	0	0
DECATUR	13087	0	0	0	0	0
DODGE	13091	0	0	0	0	0
DOOLY	13093	0	0	0	0	0
DOUGHERTY	13095	0	0	0	0	0
EARLY	13099	0	0	0	0	0
ECHOLS	13101	0	525	0	400	0
EFFINGHAM	13103	0	0	0	0	0
ELBERT	13105	0	188	40	0	0
EMANUEL	13107	0	6438	2932	0	0
EVANS	13109	0	2785	2327	0	0
FANNIN	13111	0	0	0	0	0
FLOYD	13115	0	0	0	0	0
FORSYTH	13117	0	0	0	0	0
FRANKLIN	13119	0	388	388	0	0
GLASCOCK	13125	0	0	0	0	0
GRADY	13131	0	0	0	0	0
GREENE	13133	0	0	0	0	0
HALL	13139	0	37	37	0	0
HANCOCK	13141	0	0	0	0	0
HARALSON	13143	0	0	0	0	0
HARRIS	13145	0	0	0	0	0
HART	13147	0	100	100	0	0
HEARD	13149	0	0	0	0	0
HENRY	13151	0	0	0	0	0
HOUSTON	13153	0	0	0	0	0
IRWIN	13155	0	0	0	0	0
JACKSON	13157	0	0	0	0	0
JASPER	13159	0	0	0	0	0
JEFF DAVIS	13161	0	0	0	0	0
JEFFERSON	13163	0	0	0	0	0

Table 4. DESCRIPTION OF ACCEPTED ACRES, CRP SIGNUP 15

GEORGIA (continued)						
COUNTY	FIPS	NATIONAL PRIORITY AREA (ACRES)	STATE PRIORITY AREA (ACRES)	STATE PRIORITY WATER (ACRES)	STATE PRIORITY WILDLIFE (ACRES)	STATE PRIORITY AIR (ACRES)
JENKINS	13165	0	178	170	0	0
JOHNSON	13167	0	0	0	0	0
JONES	13169	0	0	0	0	0
LAMAR	13171	0	0	0	0	0
LANIER	13173	0	563	0	380	0
LAURENS	13175	0	0	0	0	0
LEE	13177	0	0	0	0	0
LINCOLN	13181	0	0	0	0	0
LONG	13183	0	0	0	0	0
LOWNDES	13185	0	2780	0	721	0
MCDUFFIE	13189	0	0	0	0	0
MACON	13193	0	0	0	0	0
MADISON	13195	0	1159	1130	0	0
MARION	13197	0	0	0	0	0
MERIWEATHER	13199	0	0	0	0	0
MILLER	13201	0	0	0	0	0
MITCHELL	13205	0	0	0	0	0
MONROE	13207	0	0	0	0	0
MONTGOMERY	13209	0	0	0	0	0
MORGAN	13211	0	0	0	0	0
MURRAY	13213	0	0	0	0	0
NEWTON	13217	0	0	0	0	0
OCONEE	13219	0	0	0	0	0
OGLETHORPE	13221	0	518	45	0	0
PEACH	13225	0	0	0	0	0
PIERCE	13229	0	2145	0	1960	0
PIKE	13231	0	0	0	0	0
POLK	13233	0	0	0	0	0
PULASKI	13235	0	0	0	0	0
PUTNAM	13237	0	0	0	0	0
QUITMAN	13239	0	0	0	0	0
RANDOLPH	13243	0	0	0	0	0
SCHLEY	13249	0	0	0	0	0
SCREVEN	13251	0	0	0	0	0
SEMINOLE	13253	0	0	0	0	0
SPALDING	13255	0	0	0	0	0
STEWART	13259	0	0	0	0	0
SUMTER	13261	0	0	0	0	0
TALBOT	13263	0	0	0	0	0
TALIAFERRO	13265	0	0	0	0	0
TATNALL	13267	0	1215	1160	0	0
TAYLOR	13269	0	0	0	0	0
TELFAIR	13271	0	0	0	0	0
TERRELL	13273	0	0	0	0	0
THOMAS	13275	0	0	0	0	0
TIFT	13277	0	0	0	0	0
TOOMBS	13279	0	0	0	0	0
TREUTLEN	13283	0	0	0	0	0
TURNER	13287	0	0	0	0	0
TWIGGS	13289	0	0	0	0	0
UPSON	13293	0	0	0	0	0
WALKER	13295	0	0	0	0	0
WALTON	13297	0	0	0	0	0
WARE	13299	0	654	0	248	0
WARREN	13301	0	0	0	0	0
WASHINGTON	13303	0	0	0	0	0
WAYNE	13305	0	939	0	939	0
WEBSTER	13307	0	0	0	0	0
WHEELER	13309	0	0	0	0	0
WILCOX	13315	0	0	0	0	0
WILKES	13317	0	185	185	0	0
WILKINSON	13319	0	0	0	0	0
WORTH	13321	0	0	0	0	0

TABLE 5. DESCRIPTION OF ACCEPTED ACRES, CRP SIGNUP 15  
GEORGIA

COUNTY	FIPS	WETLAND RESTORATION (ACRES)	EXPIRED WATERBANK (ACRES)	NEW OR EXISTING TREES (ACRES)	NEW NATIVE GRASS (ACRES)	NEW TAME GRASS (ACRES)	SUBJECT TO SCOUR EROSION (ACRES)
APPLING	13001	0	0	611	0	0	0
ATKINSON	13003	0	0	36	0	0	0
BACON	13005	0	0	140	0	0	0
BAKER	13007	10	0	160	0	0	0
BALDWIN	13009	0	0	25	0	0	0
BANKS	13011	0	0	57	0	0	0
BARROW	13013	0	0	350	0	0	0
BARTOW	13015	0	0	118	0	0	0
BEN HILL	13017	0	0	486	0	0	0
BERRIEN	13019	0	0	335	0	0	0
BIBB	13021	0	0	150	0	0	14
BLECKLEY	13023	0	0	754	0	0	0
BRANTLEY	13025	0	0	161	0	0	0
BROOKS	13027	0	0	4500	0	15	0
BULLOCH	13031	24	0	2816	0	0	0
BURKE	13033	0	0	3211	0	0	0
BUTTS	13035	0	0	326	0	0	0
CALHOUN	13037	0	0	2325	0	0	0
CANDLER	13043	0	0	4883	0	0	0
CARROLL	13045	0	0	474	0	0	0
CHARLTON	13049	0	0	57	0	0	0
CHATTOOGA	13055	0	0	367	0	22	0
CLARKE	13059	0	0	535	0	0	0
CLAY	13061	0	0	511	0	0	0
COFFEE	13069	0	0	883	0	2	0
COLQUITT	13071	0	0	1100	0	0	0
COLUMBIA	13073	0	0	91	0	0	0
COOK	13075	0	0	286	0	0	0
COWETA	13077	0	0	925	0	0	0
CRAWFORD	13079	0	0	358	0	0	0
CRISP	13081	0	0	1142	0	0	0
DADE	13083	0	0	15	0	16	0
DAWSON	13085	0	0	71	0	0	0
DECATUR	13087	0	0	2844	0	0	0
DODGE	13091	0	0	2004	0	0	0
DOOLY	13093	170	0	3453	0	0	0
DOUGHERTY	13095	12	0	520	0	0	0
EARLY	13099	0	0	4596	0	16	0
ECHOLS	13101	0	0	400	0	0	0
EFFINGHAM	13103	0	0	0	0	0	0
ELBERT	13105	0	0	306	0	0	0
EMANUEL	13107	0	0	3974	0	0	0
EVANS	13109	0	0	2116	0	217	0
FANNIN	13111	0	0	8	0	0	0
FLOYD	13115	0	0	767	0	0	54
FORSYTH	13117	0	0	16	0	0	0
FRANKLIN	13119	0	0	381	0	0	0
GLASCOCK	13125	0	0	94	0	0	0
GRADY	13131	0	0	1770	0	0	0
GREENE	13133	0	0	131	0	0	0
HALL	13139	0	0	86	0	0	0
HANCOCK	13141	0	0	396	0	0	0
HARALSON	13143	0	0	22	0	0	0
HARRIS	13145	0	0	255	0	0	0
HART	13147	0	0	1116	0	0	0
HEARD	13149	0	0	38	0	0	0
HENRY	13151	0	0	450	0	0	0
HOUSTON	13153	0	0	1828	0	0	0
IRWIN	13155	0	0	699	0	0	0
JACKSON	13157	0	0	20	0	0	0
JASPER	13159	0	0	507	0	0	0
JEFF DAVIS	13161	0	0	218	0	0	0
JEFFERSON	13163	0	0	1086	0	5	0
JENKINS	13165	66	0	1444	0	12	0
JOHNSON	13167	0	0	2718	0	0	0
JONES	13169	0	0	130	0	0	0
LAMAR	13171	0	0	57	0	0	0
LANIER	13173	0	0	349	0	0	0
LAURENS	13175	0	0	2033	0	0	0
LEE	13177	0	4	234	0	0	0

TABLE 5. DESCRIPTION OF ACCEPTED ACRES, CRP SIGNUP 15  
 GEORGIA  
 (continued)

COUNTY	FIPS	WETLAND RESTORATION (ACRES)	EXPIRED WATERBANK (ACRES)	NEW OR EXISTING TREES (ACRES)	NEW NATIVE GRASS (ACRES)	NEW TAME GRASS (ACRES)	SUBJECT TO SCOUR EROSION (ACRES)
LINCOLN	13181	0	0	59	0	0	0
LONG	13183	0	0	0	0	0	0
LOWNDES	13185	0	0	993	0	0	0
MCDUFFIE	13189	0	0	356	0	0	0
MACON	13193	0	0	5689	0	0	0
MADISON	13195	0	0	784	0	0	0
MARION	13197	0	0	327	0	0	0
MERIWETHER	13199	0	0	1670	0	0	0
MILLER	13201	0	0	19	0	0	0
MITCHELL	13205	29	0	3623	0	0	0
MONROE	13207	0	0	206	0	0	0
MONTGOMERY	13209	0	0	235	0	0	0
MORGAN	13211	0	0	1084	0	0	0
MURRAY	13213	0	0	0	0	0	0
NEWTON	13217	0	0	355	0	0	0
OCONEE	13219	0	0	534	0	0	0
OGLETHORPE	13221	0	0	480	0	0	0
PEACH	13225	0	0	608	0	0	0
PIERCE	13229	0	0	1974	0	0	0
PIKE	13231	0	0	563	0	107	0
POLK	13233	0	0	643	0	0	0
PULASKI	13235	0	0	868	0	0	0
PUTNAM	13237	0	0	60	0	0	0
QUITMAN	13239	0	0	58	0	0	0
RANDOLPH	13243	3	0	2299	0	0	0
SCHLEY	13249	0	0	1008	0	0	0
SCREVEN	13251	0	0	1015	0	0	0
SEMINOLE	13253	0	0	412	0	10	0
SPALDING	13255	0	0	58	0	0	0
STEWART	13259	0	0	89	0	0	0
SUMTER	13261	8	0	4410	0	14	0
TALBOT	13263	0	0	35	0	0	0
TALIAFERRO	13265	0	0	35	0	0	0
TATTNALL	13267	0	0	1921	0	0	0
TAYLOR	13269	0	0	2935	0	0	0
TELFAIR	13271	0	0	4446	0	0	0
TERRELL	13273	12	0	4969	0	5	0
THOMAS	13275	0	0	1959	0	0	0
TIFT	13277	0	0	380	0	0	0
TOOMBS	13279	0	0	1693	0	0	0
TREUTLEN	13283	0	0	54	0	0	0
TURNER	13287	0	0	537	0	0	0
TWIGGS	13289	0	0	157	0	0	0
UPSON	13293	0	0	324	0	0	0
WALKER	13295	0	0	152	0	0	0
WALTON	13297	0	0	1718	0	80	0
WARE	13299	0	0	329	0	0	0
WARREN	13301	0	0	1181	0	0	0
WASHINGTON	13303	0	0	2746	0	0	0
WAYNE	13305	0	0	953	0	0	0
WEBSTER	13307	0	0	539	0	0	0
WHEELER	13309	0	0	1390	0	0	0
WILCOX	13315	0	0	683	0	0	0
WILKES	13317	0	0	269	0	0	0
WILKINSON	13319	0	0	69	0	0	0
WORTH	13321	0	0	1432	0	4	0

# Idaho

## County Names and Farm Service Agency Codes

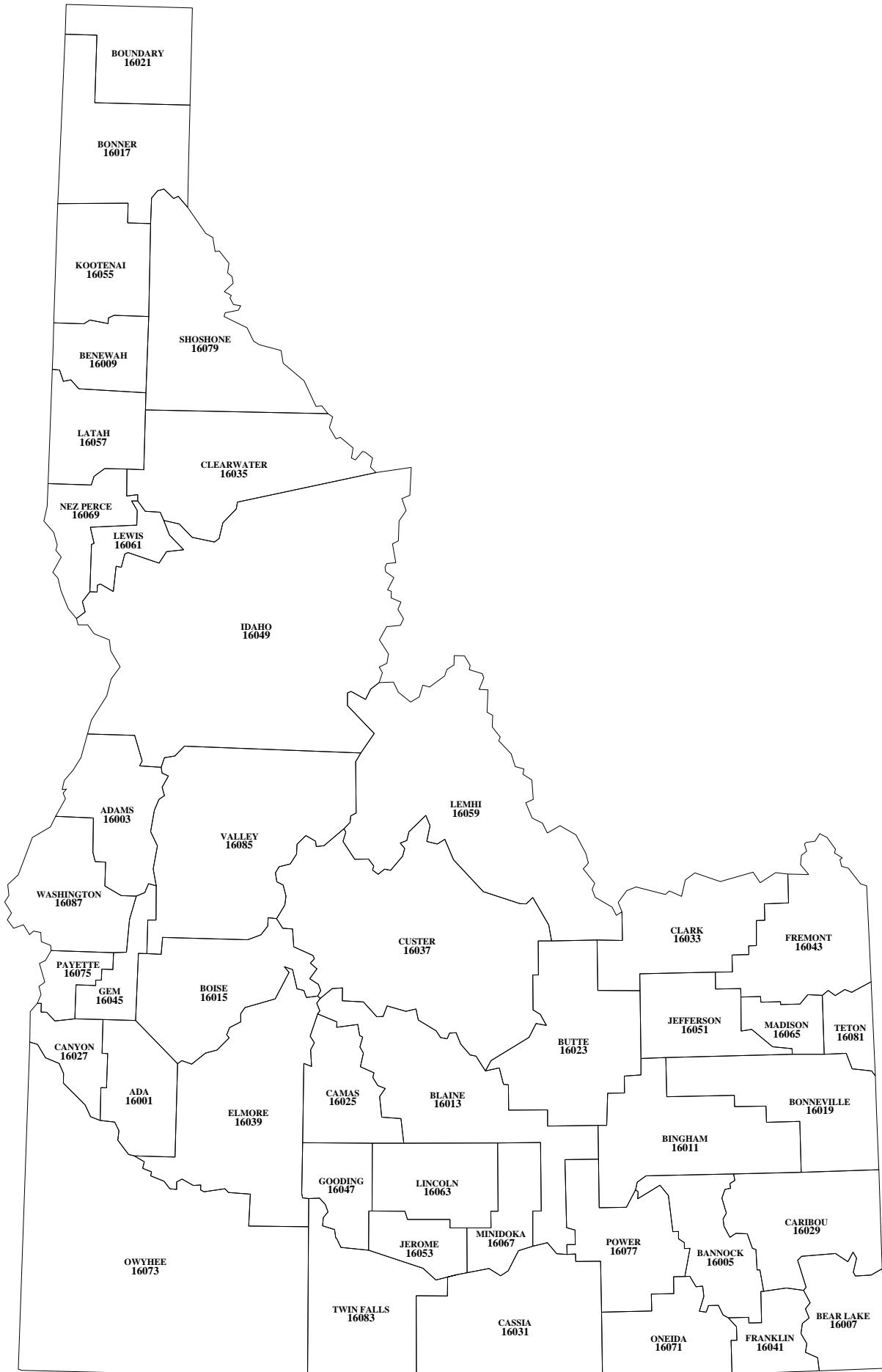


Table 1 CRP ENROLLMENT, SIGNUP 15  
IDAHO

COUNTY	FIPS	CURRENT	EXPIRING	SIGNUP 15	SIGNUP 15	CONTRACTS	CONTRACTS	ACCEPTED
		CRP	CRP	OFFERED	ACCEPTED	BEGIN	BEGIN	PLUS
		(ACRES)	(ACRES)	(ACRES)	(ACRES)	FY1998	FY1999	REMAINING
ADA	16001	8771	5990	965	449	449	0	3230
ADAMS	16003	2606	2568	1933	1933	1933	0	1971
BANNOCK	16005	50419	50419	57861	40383	40383	0	40383
BEAR LAKE	16007	28828	21079	23529	15867	15867	0	23616
BENEWAH	16009	9714	4276	4967	4644	4644	0	10082
BINGHAM	16011	17660	13357	4615	4615	4615	0	8918
BLAINE	16013	2150	1387	291	291	291	0	1054
BONNER	16017	2231	1769	632	470	470	0	932
BONNEVILLE	16019	80485	31918	30570	30511	30421	90	79078
BOUNDARY	16021	792	437	332	332	332	0	687
CAMAS	16025	6684	5125	4729	4105	4105	0	5664
CANYON	16027	929	201	18	18	18	0	746
CARIBOU	16029	70582	53343	58625	48330	48330	0	65569
CASSIA	16031	60877	45789	46868	46628	46065	563	61716
CLARK	16033	8538	7582	6301	6301	6301	0	7257
CLEARWATER	16035	2356	1254	1356	1325	1325	0	2427
ELMORE	16039	17653	9172	459	223	223	0	8704
FRANKLIN	16041	33938	24866	25436	25388	25388	0	34460
FREMONT	16043	27981	17458	18729	18303	18303	0	28826
GOODING	16047	241	11	8	8	8	0	238
IDAHO	16049	12696	8382	8397	7906	7104	801	12220
JEFFERSON	16051	8275	2652	2149	892	892	0	6515
KOOTENAI	16055	8350	3875	3378	3345	3224	121	7820
LATAH	16057	35347	17137	20994	19347	19178	169	37557
LEWIS	16061	5623	1920	2008	1511	1511	0	5214
LINCOLN	16063	2283	2283	976	976	976	0	976
MADISON	16065	16175	9181	12496	12496	12496	0	19490
NEZ PERCE	16069	6031	3175	3149	2240	2240	0	5096
ONEIDA	16071	65687	65687	71932	52569	52569	0	52569
OWYHEE	16073	15843	9781	120	120	120	0	6182
PAYETTE	16075	3427	2569	1703	1703	1703	0	2561
POWER	16077	109187	106935	134636	99466	98697	770	101718
TETON	16081	14959	8313	7316	7291	7291	0	13937
TWIN FALLS	16083	24993	17703	4239	4239	4239	0	11529
WASHINGTON	16087	20760	17808	9144	8501	8501	0	11453

TABLE 2. CRP RENTAL PAYMENTS AND ENROLLMENT, SIGNUP 15  
IDAHO

COUNTY	FIPS	AVERAGE RENTAL PAYMENT (\$/ACRE)	TOTAL RENTAL PAYMENTS (\$/YEAR)	FORMERLY ENROLLED IN CRP (ACRES)	NOT FORMERLY ENROLLED (ACRES)
ADA	16001	25.33	11383	449	0
ADAMS	16003	36.20	69975	1933	0
BANNOCK	16005	35.41	1430019	37149	3234
BEAR LAKE	16007	34.28	543987	15103	764
BENEWAH	16009	51.60	239631	3735	909
BINGHAM	16011	26.42	121913	4316	298
BLAINE	16013	32.00	9318	291	0
BONNER	16017	49.32	23162	470	0
BONNEVILLE	16019	40.41	1232946	25383	5127
BOUNDARY	16021	50.66	16794	267	65
CAMAS	16025	31.50	129321	2949	1156
CANYON	16027	20.00	360	18	0
CARIBOU	16029	38.73	1871907	44281	4049
CASSIA	16031	31.43	1465670	36144	10484
CLARK	16033	30.83	194227	6040	261
CLEARWATER	16035	51.66	68451	659	667
ELMORE	16039	23.78	5303	126	97
FRANKLIN	16041	36.25	920247	21936	3452
FREMONT	16043	40.37	738956	16301	2002
GOODING	16047	18.00	137	0	8
IDAHO	16049	53.27	421103	6026	1880
JEFFERSON	16051	28.79	25680	662	230
KOOTENAI	16055	53.07	177524	3134	212
LATAH	16057	51.82	1002497	13641	5706
LEWIS	16061	56.25	85011	949	562
LINCOLN	16063	23.00	22439	976	0
MADISON	16065	41.85	522984	9165	3330
NEZ PERCE	16069	58.61	131297	1436	804
ONEIDA	16071	33.20	1745228	44854	7716
OWYHEE	16073	26.53	3178	120	0
PAYETTE	16075	25.59	43575	1560	143
POWER	16077	37.11	3690766	78633	20833
TETON	16081	26.79	195297	5759	1532
TWIN FALLS	16083	19.83	84069	4239	0
WASHINGTON	16087	31.49	267665	7726	774

TABLE 3. DESCRIPTION OF ACCEPTED ACRES, CRP SIGNUP 15

COUNTY	FIPS	IDAHO			
		AVERAGE EBI (WITH COST)	HIGHLY ERODIBLE CROPLAND (ACRES)	AVERAGE ERODIBILITY INDEX (EI)	EI OF 15 OR MORE (ACRES)
ADA	16001	280	449	7	0
ADAMS	16003	329	1722	12	459
BANNOCK	16005	335	37276	10	1326
BEAR LAKE	16007	333	8431	9	2023
BENEWAH	16009	337	4643	28	4391
BINGHAM	16011	331	3861	12	554
BLAINE	16013	261	291	10	0
BONNER	16017	283	470	11	27
BONNEVILLE	16019	325	29613	10	651
BOUNDARY	16021	315	302	10	71
CAMAS	16025	288	3268	8	0
CANYON	16027	341	18	12	0
CARIBOU	16029	293	26475	8	31
CASSIA	16031	315	33167	8	3331
CLARK	16033	306	6173	11	1236
CLEARWATER	16035	297	1325	14	410
ELMORE	16039	292	212	7	0
FRANKLIN	16041	329	17570	9	362
FREMONT	16043	309	16412	11	3166
GOODING	16047	360	8	17	8
IDAHO	16049	306	7906	15	3041
JEFFERSON	16051	306	892	10	230
KOOTENAI	16055	339	3345	31	3255
LATAH	16057	328	19347	27	17206
LEWIS	16061	291	1511	16	1000
LINCOLN	16063	292	976	9	0
MADISON	16065	330	11403	9	572
NEZ PERCE	16069	291	2239	17	1295
ONEIDA	16071	309	26074	8	1524
OWYHEE	16073	366	120	23	120
PAYETTE	16075	282	1703	8	0
POWER	16077	332	37046	7	1467
TETON	16081	332	6055	10	1515
TWIN FALLS	16083	308	4239	11	559
WASHINGTON	16087	319	8248	15	4174



Table 4. DESCRIPTION OF ACCEPTED ACRES, CRP SIGNUP 15  
IDAHO

COUNTY	FIPS	NATIONAL PRIORITY AREA (ACRES)	STATE PRIORITY AREA (ACRES)	STATE PRIORITY WATER (ACRES)	STATE PRIORITY WILDLIFE (ACRES)	STATE PRIORITY AIR (ACRES)
ADA	16001	0	0	0	0	0
ADAMS	16003	0	1899	0	1899	0
BANNOCK	16005	0	57861	0	40383	0
BEAR LAKE	16007	0	21413	0	15782	0
BENEWAH	16009	0	0	0	0	0
BINGHAM	16011	0	2288	0	2288	0
BLAINE	16013	0	0	0	0	0
BONNER	16017	0	0	0	0	0
BONNEVILLE	16019	0	29909	0	29849	0
BOUNDARY	16021	0	0	0	0	0
CAMAS	16025	0	805	0	718	0
CANYON	16027	0	0	0	0	0
CARIBOU	16029	0	58564	0	48269	0
CASSIA	16031	0	39226	0	39226	0
CLARK	16033	0	743	0	743	0
CLEARWATER	16035	0	0	0	0	0
ELMORE	16039	0	186	0	11	0
FRANKLIN	16041	0	25436	0	25388	0
FREMONT	16043	0	18729	0	18303	0
GOODING	16047	0	0	0	0	0
IDAHO	16049	0	0	0	0	0
JEFFERSON	16051	0	366	0	0	0
KOOTENAI	16055	0	0	0	0	0
LATAH	16057	0	0	0	0	0
LEWIS	16061	0	0	0	0	0
LINCOLN	16063	0	0	0	0	0
MADISON	16065	0	12495	0	12495	0
NEZ PERCE	16069	0	0	0	0	0
ONEIDA	16071	0	71932	0	52569	0
OWYHEE	16073	0	0	0	0	0
PAYETTE	16075	0	0	0	0	0
POWER	16077	0	123214	0	96991	0
TETON	16081	0	7286	0	7286	0
TWIN FALLS	16083	0	0	0	0	0
WASHINGTON	16087	0	4318	0	3891	0

TABLE 5. DESCRIPTION OF ACCEPTED ACRES, CRP SIGNUP 15

COUNTY	FIPS	IDAHO					SUBJECT TO SCOUR EROSION (ACRES)
		WETLAND RESTORATION (ACRES)	EXPIRED WATERBANK (ACRES)	NEW OR EXISTING TREES (ACRES)	NEW NATIVE GRASS (ACRES)	NEW TAME GRASS (ACRES)	
ADA	16001	0	0	0	0	449	0
ADAMS	16003	0	0	0	0	0	0
BANNOCK	16005	0	0	0	0	3234	0
BEAR LAKE	16007	0	0	0	0	207	0
BENEWAH	16009	0	0	389	0	392	0
BINGHAM	16011	0	0	0	0	298	0
BLAINE	16013	0	0	0	0	0	0
BONNER	16017	0	0	0	0	0	0
BONNEVILLE	16019	0	0	0	0	4201	0
BOUNDARY	16021	0	0	33	0	0	0
CAMAS	16025	78	0	0	0	114	0
CANYON	16027	0	0	0	0	0	0
CARIBOU	16029	0	0	10	0	4333	0
CASSIA	16031	0	0	0	0	10484	0
CLARK	16033	0	0	0	0	261	0
CLEARWATER	16035	0	0	0	218	396	0
ELMORE	16039	0	0	0	11	0	0
FRANKLIN	16041	0	0	0	0	3448	0
FREMONT	16043	0	0	0	0	1701	0
GOODING	16047	0	0	0	0	0	0
IDAHO	16049	0	0	553	25	1196	0
JEFFERSON	16051	0	0	0	0	461	0
KOOTENAI	16055	0	0	317	0	180	0
LATAH	16057	49	0	1322	20	4472	0
LEWIS	16061	0	0	78	0	486	0
LINCOLN	16063	0	0	0	0	0	0
MADISON	16065	0	0	0	0	148	0
NEZ PERCE	16069	0	0	87	79	84	0
ONEIDA	16071	0	0	8	0	7722	0
OWYHEE	16073	0	0	0	0	120	0
PAYETTE	16075	0	0	0	0	143	0
POWER	16077	0	0	0	0	0	0
TETON	16081	0	0	0	0	1532	0
TWIN FALLS	16083	0	0	0	0	25	0
WASHINGTON	16087	0	0	0	0	280	0

# Illinois

## County Names and Farm Service Agency Codes

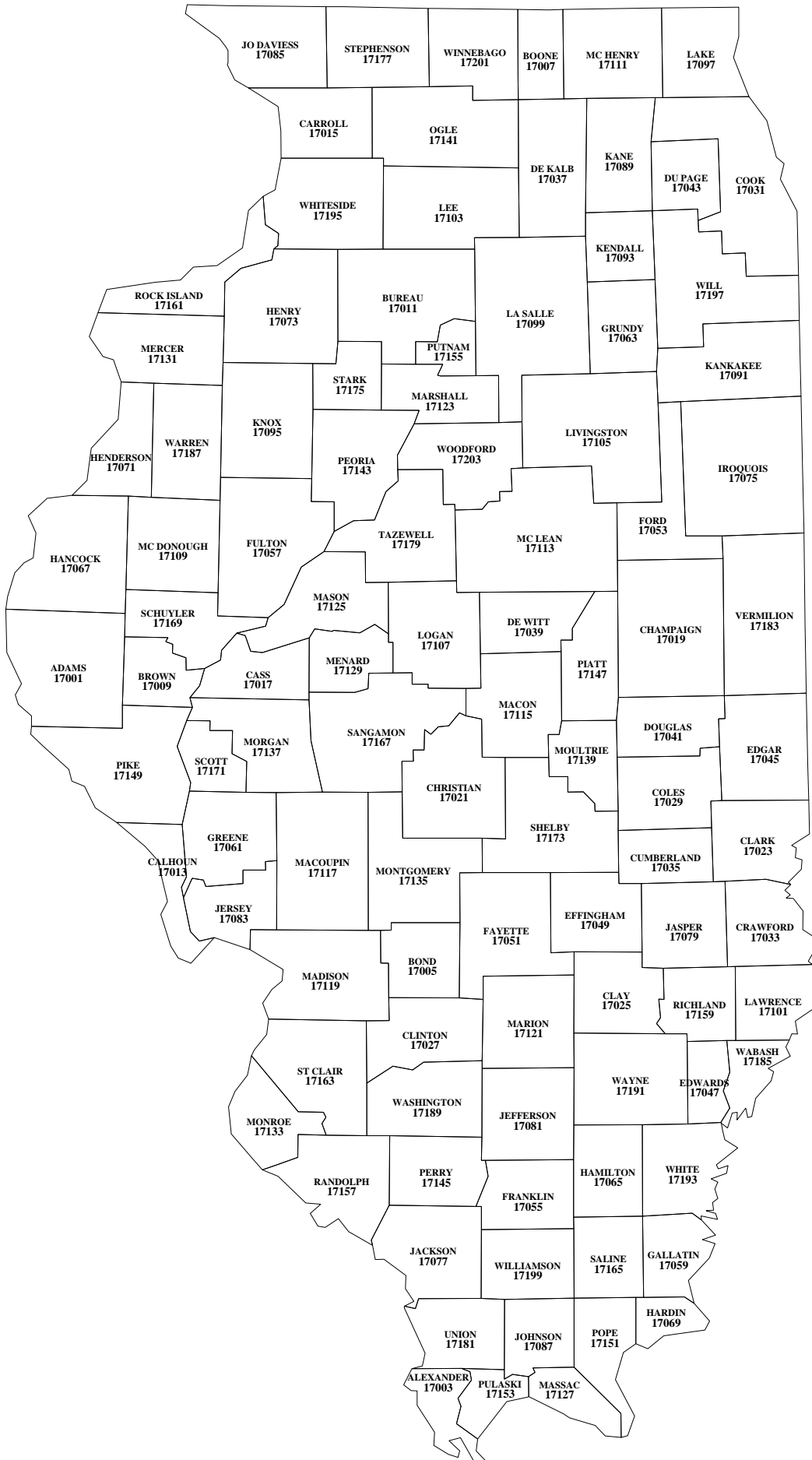


Table 1 CRP ENROLLMENT, SIGNUP 15  
ILLINOIS

COUNTY	FIPS	CURRENT CRP			SIGNUP 15		CONTRACTS	CONTRACTS	ACCEPTED
		(ACRES)	(ACRES)	(ACRES)	OFFERED	ACCEPTED	BEGIN	BEGIN	PLUS
							FY1998	FY1999	REMAINING
							(ACRES)	(ACRES)	(ACRES)
ADAMS	17001	17467	9111	10180	1087	1087	0	0	9443
ALEXANDER	17003	220	32	75	75	75	0	0	263
BOND	17005	10249	3358	2849	1850	1850	0	0	8741
BOONE	17007	1475	988	1013	166	166	0	0	653
BROWN	17009	9377	1806	3795	1141	1141	0	0	8712
BUREAU	17011	5942	3884	3840	263	263	0	0	2321
CALHOUN	17013	7714	3733	2828	2513	2478	35	0	6494
CARROLL	17015	7320	2128	3332	1612	1612	0	0	6804
CASS	17017	6680	3471	3075	515	515	0	0	3724
CHAMPAIGN	17019	3902	608	452	65	65	0	0	3359
CHRISTIAN	17021	1895	299	645	257	257	0	0	1853
CLARK	17023	1112	175	2317	205	205	0	0	1142
CLAY	17025	9319	2305	4719	2583	2583	0	0	9597
CLINTON	17027	2062	517	637	297	297	0	0	1842
COLES	17029	3464	1503	1577	395	395	0	0	2356
CRAWFORD	17033	1754	615	1743	91	91	0	0	1230
CUMBERLAND	17035	2612	916	1931	135	135	0	0	1831
DEKALB	17037	1186	817	1004	0	0	0	0	369
DEWITT	17039	632	261	364	18	18	0	0	389
DOUGLAS	17041	1175	254	700	8	8	0	0	929
EDGAR	17045	7622	2757	3515	725	725	0	0	5590
EDWARDS	17047	6114	1096	1602	422	422	0	0	5440
EFFINGHAM	17049	2761	1159	1764	1001	1001	0	0	2603
FAYETTE	17051	18918	8115	8697	5016	5016	0	0	15819
FORD	17053	2701	1044	1211	75	75	0	0	1732
FRANKLIN	17055	28830	11849	13254	3247	3247	0	0	20228
FULTON	17057	4668	2425	2907	860	860	0	0	3103
GALLATIN	17059	2316	1720	2171	736	736	0	0	1332
GREENE	17061	8508	3557	3403	1557	1557	0	0	6508
GRUNDY	17063	44	34	189	15	9	6	0	25
HAMILTON	17065	33762	12749	13164	4204	4175	30	0	25217
HANCOCK	17067	14694	6093	6334	1688	1688	0	0	10289
HARDIN	17069	3290	2303	1923	1911	1911	0	0	2898
HENDERSON	17071	1050	241	382	95	95	0	0	904
HENRY	17073	11011	2891	4526	859	859	0	0	8979
IROQUOIS	17075	5586	1202	1349	1	1	0	0	4385
JACKSON	17077	9328	5776	5491	3943	3943	0	0	7495
JASPER	17079	2808	955	2090	604	604	0	0	2457
JEFFERSON	17081	37499	18925	18758	12658	12582	76	0	31232
JERSEY	17083	5755	1548	1735	1131	1131	0	0	5338
JO DAVIESS	17085	22955	7668	10868	10058	9509	549	0	25345
JOHNSON	17087	16310	12065	11202	10992	10976	16	0	15237
KANE	17089	172	117	145	32	32	0	0	87
KANKAKEE	17091	819	339	729	158	158	0	0	638
KENDALL	17093	514	63	142	0	0	0	0	451
KNOX	17095	5960	1676	1998	308	308	0	0	4592
LA SALLE	17099	7891	2734	3023	57	57	0	0	5214
LAWRENCE	17101	6601	2322	2739	1435	1435	0	0	5714
LEE	17103	1694	1055	1318	49	49	0	0	688
LIVINGSTON	17105	6678	2485	2605	25	25	0	0	4218
LOGAN	17107	1327	367	1215	24	24	0	0	984
MCDONOUGH	17109	2944	1334	1424	236	236	0	0	1846
MCHENRY	17111	2978	1544	1233	290	290	0	0	1724
MCLEAN	17113	9404	3295	3599	2	2	0	0	6111
MACON	17115	1280	559	681	60	60	0	0	781
MACOUPIN	17117	8829	4002	4099	3573	3549	24	0	8400
MADISON	17119	4008	1628	1807	1625	1625	0	0	4005
MARION	17121	20943	7572	11128	8876	8876	0	0	22247
MARSHALL	17123	815	268	369	24	24	0	0	571
MASON	17125	16055	8089	5931	19	19	0	0	7985
MASSAC	17127	6583	4057	4671	4027	4027	0	0	6553
MENARD	17129	2485	975	1483	533	533	0	0	2043

Table 1 CRP ENROLLMENT, SIGNUP 15  
ILLINOIS  
(continued)

COUNTY	FIPS	CURRENT EXPIRING		SIGNUP 15	SIGNUP 15	CONTRACTS	CONTRACTS	ACCEPTED
		CRP (ACRES)	CRP (ACRES)	OFFERED (ACRES)	ACCEPTED (ACRES)	BEGIN FY1998 (ACRES)	BEGIN FY1999 (ACRES)	PLUS REMAINING (ACRES)
MERCER	17131	9098	2518	2658	1535	1535	0	8115
MONROE	17133	5731	2201	1862	1670	1670	0	5200
MONTGOMERY	17135	10186	4143	6018	1780	1780	0	7823
MORGAN	17137	3192	1125	2112	926	903	23	2993
MOULTRIE	17139	615	288	299	99	99	0	426
OGLE	17141	11608	4749	5437	1038	1038	0	7897
PEORIA	17143	1557	222	568	86	86	0	1421
PERRY	17145	7671	2900	3301	3271	3223	49	8042
PIATT	17147	1038	210	446	47	47	0	875
PIKE	17149	33085	15052	17046	12853	12690	163	30886
POPE	17151	9672	7101	7264	7143	7143	0	9714
PULASKI	17153	7864	4028	4015	3991	3991	0	7827
PUTNAM	17155	434	186	213	44	44	0	292
RANDOLPH	17157	9972	2920	2363	2009	1985	24	9061
RICHLAND	17159	4612	1211	2173	720	691	28	4121
ROCK ISLAND	17161	4382	927	1489	753	753	0	4208
ST CLAIR	17163	3192	1371	1225	980	960	21	2801
SALINE	17165	7216	2745	3496	2307	2307	0	6778
SANGAMON	17167	4601	641	480	31	31	0	3991
SCHUYLER	17169	5958	2121	2511	591	591	0	4428
SCOTT	17171	4338	1305	1421	933	933	0	3966
SHELBY	17173	11242	4310	5411	1891	1891	0	8823
STARK	17175	1834	389	380	101	101	0	1546
STEPHENSON	17177	8540	3787	4286	2625	2586	39	7378
TAZEWELL	17179	2585	893	1518	184	184	0	1876
UNION	17181	20096	13602	12953	12597	12527	71	19091
VERMILION	17183	4076	1451	1494	275	275	0	2900
WABASH	17185	2837	745	1048	344	344	0	2436
WARREN	17187	1408	365	394	135	135	0	1178
WASHINGTON	17189	6670	1731	2208	1508	1508	0	6447
WAYNE	17191	37434	12085	18494	6361	6290	71	31710
WHITE	17193	9022	1865	3612	1731	1731	0	8888
WHITESIDE	17195	7773	1284	2925	1094	1073	21	7583
WILL	17197	2859	1462	973	526	526	0	1923
WILLIAMSON	17199	9865	6473	6324	4459	4459	0	7851
WINNEBAGO	17201	4336	2209	2385	989	989	0	3116
WOODFORD	17203	2948	898	1279	420	420	0	2470

TABLE 2. CRP RENTAL PAYMENTS AND ENROLLMENT, SIGNUP 15

ILLINOIS					
COUNTY	FIPS	AVERAGE RENTAL PAYMENT (\$/ACRE)	TOTAL RENTAL PAYMENTS (\$/YEAR)	FORMERLY ENROLLED IN CRP (ACRES)	NOT FORMERLY ENROLLED (ACRES)
ADAMS	17001	76.36	83014	640	447
ALEXANDER	17003	71.77	5354	31	43
BOND	17005	72.87	134851	1453	397
BOONE	17007	90.80	15100	140	27
BROWN	17009	81.22	92684	316	825
BUREAU	17011	94.12	24755	173	90
CALHOUN	17013	69.87	175574	2241	272
CARROLL	17015	92.70	149399	1241	371
CASS	17017	88.92	45823	320	195
CHAMPAIGN	17019	91.45	5908	51	14
CHRISTIAN	17021	92.17	23660	159	98
CLARK	17023	93.74	19245	4	201
CLAY	17025	75.45	194918	1569	1015
CLINTON	17027	77.62	23039	240	57
COLES	17029	88.16	34839	287	109
CRAWFORD	17033	82.67	7556	26	65
CUMBERLAND	17035	90.76	12271	74	61
DEKALB	17037	.	0	0	0
DEWITT	17039	79.62	1409	0	18
DOUGLAS	17041	122.00	952	8	0
EDGAR	17045	92.45	66988	638	87
EDWARDS	17047	73.62	31059	373	49
EFFINGHAM	17049	85.93	85979	602	399
FAYETTE	17051	77.55	389020	4208	809
FORD	17053	90.50	6779	0	75
FRANKLIN	17055	65.09	211343	2490	757
FULTON	17057	85.31	73340	640	220
GALLATIN	17059	60.23	44321	684	52
GREENE	17061	89.88	139922	1269	288
GRUNDY	17063	100.00	1470	0	15
HAMILTON	17065	65.83	276751	3475	729
HANCOCK	17067	87.01	146857	1217	471
HARDIN	17069	55.60	106227	1860	50
HENDERSON	17071	85.92	8120	62	32
HENRY	17073	107.36	92165	243	616
IROQUOIS	17075	77.00	92	0	1
JACKSON	17077	69.13	272603	3268	675
JASPER	17079	84.55	51087	491	114
JEFFERSON	17081	61.39	777129	11510	1148
JERSEY	17083	87.63	99080	781	350
JO DAVIESS	17085	92.91	934510	6365	3693
JOHNSON	17087	56.59	621992	9399	1593
KANE	17089	87.21	2765	32	0
KANKAKEE	17091	81.69	12866	64	93
KENDALL	17093	.	0	0	0
KNOX	17095	76.59	23568	237	71
LA SALLE	17099	89.63	5091	52	5
LAWRENCE	17101	82.31	118149	1293	142
LEE	17103	88.10	4317	0	49
LIVINGSTON	17105	62.21	1555	0	25
LOGAN	17107	118.00	2820	24	0
MCDONOUGH	17109	80.81	19054	145	91
MCHENRY	17111	80.01	23195	275	15

TABLE 2. CRP RENTAL PAYMENTS AND ENROLLMENT, SIGNUP 15  
ILLINOIS  
(continued)

COUNTY	FIPS	AVERAGE RENTAL PAYMENT (\$/ACRE)	TOTAL RENTAL PAYMENTS (\$/YEAR)	FORMERLY ENROLLED IN CRP (ACRES)	NOT FORMERLY ENROLLED (ACRES)
MCLEAN	17113	105.00	158	0	2
MACON	17115	104.23	6202	60	0
MACOUPIN	17117	84.34	301347	2826	746
MADISON	17119	77.27	125606	1232	394
MARION	17121	74.20	658618	5389	3487
MARSHALL	17123	88.26	2110	0	24
MASON	17125	77.07	1449	12	7
MASSAC	17127	62.48	251599	2835	1192
MENARD	17129	93.98	50093	305	228
MERCER	17131	86.52	132788	817	717
MONROE	17133	70.22	117300	1216	454
MONTGOMERY	17135	92.18	164059	1242	538
MORGAN	17137	93.62	86688	573	353
MOULTRIE	17139	103.24	10241	97	2
OGLE	17141	98.89	102643	855	183
PEORIA	17143	93.71	8078	35	51
PERRY	17145	58.96	192862	2319	953
PIATT	17147	79.00	3705	0	47
PIKE	17149	85.65	1100900	10585	2268
POPE	17151	52.16	372533	6119	1024
PULASKI	17153	62.01	247518	3175	816
PUTNAM	17155	70.98	3130	0	44
RANDOLPH	17157	63.29	127159	1311	698
RICHLAND	17159	74.08	53306	481	238
ROCK ISLAND	17161	99.23	74748	410	343
ST CLAIR	17163	74.24	72775	730	250
SALINE	17165	62.21	143532	1670	637
SANGAMON	17167	90.06	2774	21	10
SCHUYLER	17169	80.01	47302	419	172
SCOTT	17171	82.31	76783	670	263
SHELBY	17173	89.49	169247	1466	425
STARK	17175	94.78	9582	83	19
STEPHENSON	17177	87.19	228916	2081	545
TAZEWELL	17179	107.24	19699	72	112
UNION	17181	66.67	839926	11705	892
VERMILION	17183	93.30	25685	60	215
WABASH	17185	79.39	27269	239	105
WARREN	17187	81.11	10934	46	89
WASHINGTON	17189	67.57	101903	892	616
WAYNE	17191	67.99	432437	5059	1302
WHITE	17193	78.60	136010	994	736
WHITESIDE	17195	118.61	129783	309	785
WILL	17197	80.05	42074	427	98
WILLIAMSON	17199	58.89	262572	3823	636
WINNEBAGO	17201	80.62	79714	686	303
WOODFORD	17203	95.61	40137	246	174

TABLE 3. DESCRIPTION OF ACCEPTED ACRES, CRP SIGNUP 15  
ILLINOIS

COUNTY	FIPS	AVERAGE EBI (WITH COST)	HIGHLY ERODIBLE CROPLAND (ACRES)	AVERAGE ERODIBILITY INDEX (EI)	EI OF 15 OR MORE (ACRES)
ADAMS	17001	272	1087	25	1061
ALEXANDER	17003	309	31	10	31
BOND	17005	301	1850	20	1461
BOONE	17007	275	155	12	40
BROWN	17009	288	1125	34	1141
BUREAU	17011	272	209	20	200
CALHOUN	17013	312	2513	24	1866
CARROLL	17015	285	1579	36	1612
CASS	17017	288	515	49	515
CHAMPAIGN	17019	283	65	15	20
CHRISTIAN	17021	300	246	23	226
CLARK	17023	297	199	18	102
CLAY	17025	289	2500	18	1743
CLINTON	17027	292	290	11	66
COLES	17029	280	395	13	93
CRAWFORD	17033	274	91	30	91
CUMBERLAND	17035	278	135	21	129
DEKALB	17037	.	0	.	0
DEWITT	17039	273	18	22	18
DOUGLAS	17041	267	8	28	8
EDGAR	17045	274	725	20	700
EDWARDS	17047	283	422	23	354
EFFINGHAM	17049	297	1001	15	415
FAYETTE	17051	280	4853	13	1623
FORD	17053	279	70	17	27
FRANKLIN	17055	282	3247	29	3155
FULTON	17057	281	779	35	773
GALLATIN	17059	284	736	30	736
GREENE	17061	295	1557	20	1526
GRUNDY	17063	303	15	18	9
HAMILTON	17065	288	4183	26	4050
HANCOCK	17067	276	1688	32	1688
HARDIN	17069	307	1886	38	1911
HENDERSON	17071	275	95	33	95
HENRY	17073	275	859	33	859
IROQUOIS	17075	282	1	29	1
JACKSON	17077	291	3943	29	3935
JASPER	17079	288	504	29	577
JEFFERSON	17081	303	12657	21	9833
JERSEY	17083	301	1131	26	1058
JO DAVIESS	17085	298	9981	38	9980
JOHNSON	17087	316	10928	33	10867
KANE	17089	302	32	18	18
KANKAKEE	17091	281	84	16	64
KENDALL	17093	.	0	.	0
KNOX	17095	316	308	27	288
LA SALLE	17099	282	57	31	57
LAWRENCE	17101	286	1435	22	1369
LEE	17103	270	49	21	38
LIVINGSTON	17105	285	9	9	9
LOGAN	17107	270	24	21	24
MCDONOUGH	17109	279	236	21	169
MCHENRY	17111	290	290	13	95
MCLEAN	17113	291	2	18	2
MACON	17115	268	60	29	60
MACOUPIN	17117	311	3573	33	3496
MADISON	17119	326	1574	33	1571



TABLE 3. DESCRIPTION OF ACCEPTED ACRES, CRP SIGNUP 15

ILLINOIS  
(continued)

COUNTY	FIPS	AVERAGE EBI (WITH COST)	HIGHLY ERODIBLE CROPLAND (ACRES)	AVERAGE ERODIBILITY INDEX (EI)	EI OF 15 OR MORE (ACRES)
MARION	17121	306	8826	21	7441
MARSHALL	17123	278	24	23	24
MASON	17125	270	19	19	12
MASSAC	17127	317	4027	31	3886
MENARD	17129	299	533	20	478
MERCER	17131	288	1507	47	1535
MONROE	17133	322	1670	33	1662
MONTGOMERY	17135	287	1762	20	1456
MORGAN	17137	291	926	40	916
MOULTRIE	17139	290	99	19	91
OGLE	17141	282	1030	24	981
PEORIA	17143	283	86	27	81
PERRY	17145	347	3238	33	2958
PIATT	17147	296	47	12	0
PIKE	17149	299	12853	26	12570
POPE	17151	320	7115	34	6995
PULASKI	17153	338	3991	28	3979
PUTNAM	17155	302	44	13	7
RANDOLPH	17157	315	2009	34	2009
RICHLAND	17159	284	718	19	603
ROCK ISLAND	17161	291	753	41	753
ST CLAIR	17163	303	980	28	837
SALINE	17165	286	2224	26	2175
SANGAMON	17167	295	30	26	30
SCHUYLER	17169	282	591	26	565
SCOTT	17171	310	933	54	933
SHELBY	17173	287	1878	22	1783
STARK	17175	263	101	28	101
STEPHENSON	17177	299	2262	31	2578
TAZEWELL	17179	289	166	23	154
UNION	17181	335	11865	28	11989
VERMILION	17183	274	255	11	0
WABASH	17185	287	344	20	344
WARREN	17187	289	126	25	120
WASHINGTON	17189	300	1495	21	1177
WAYNE	17191	287	6312	19	4856
WHITE	17193	306	1730	26	1695
WHITESIDE	17195	302	1092	29	1094
WILL	17197	276	526	9	0
WILLIAMSON	17199	291	4459	27	4447
WINNEBAGO	17201	292	989	28	779
WOODFORD	17203	281	360	17	252

Table 4. DESCRIPTION OF ACCEPTED ACRES, CRP SIGNUP 15  
ILLINOIS

COUNTY	FIPS	NATIONAL PRIORITY AREA (ACRES)	STATE PRIORITY AREA (ACRES)	STATE PRIORITY WATER (ACRES)	STATE PRIORITY WILDLIFE (ACRES)	STATE PRIORITY AIR (ACRES)
ADAMS	17001	0	0	0	0	0
ALEXANDER	17003	0	0	0	0	0
BOND	17005	0	0	0	0	0
BOONE	17007	0	0	0	0	0
BROWN	17009	0	290	270	0	0
BUREAU	17011	0	0	0	0	0
CALHOUN	17013	0	980	948	0	0
CARROLL	17015	0	0	0	0	0
CASS	17017	0	1519	0	0	0
CHAMPAIGN	17019	0	0	0	0	0
CHRISTIAN	17021	0	0	0	0	0
CLARK	17023	0	0	0	0	0
CLAY	17025	0	0	0	0	0
CLINTON	17027	0	0	0	0	0
COLES	17029	0	0	0	0	0
CRAWFORD	17033	0	0	0	0	0
CUMBERLAND	17035	0	0	0	0	0
DEKALB	17037	0	0	0	0	0
DEWITT	17039	0	0	0	0	0
DOUGLAS	17041	0	0	0	0	0
EDGAR	17045	0	0	0	0	0
EDWARDS	17047	0	0	0	0	0
EFFINGHAM	17049	0	0	0	0	0
FAYETTE	17051	0	0	0	0	0
FORD	17053	0	0	0	0	0
FRANKLIN	17055	0	0	0	0	0
FULTON	17057	344	0	0	0	0
GALLATIN	17059	0	0	0	0	0
GREENE	17061	0	586	341	0	0
GRUNDY	17063	0	0	0	0	0
HAMILTON	17065	0	0	0	0	0
HANCOCK	17067	0	0	0	0	0
HARDIN	17069	0	0	0	0	0
HENDERSON	17071	0	0	0	0	0
HENRY	17073	0	0	0	0	0
IROQUOIS	17075	0	12	0	0	0
JACKSON	17077	0	0	0	0	0
JASPER	17079	0	0	0	0	0
JEFFERSON	17081	0	0	0	0	0
JERSEY	17083	0	1486	1046	0	0
JO DAVIESS	17085	0	0	0	0	0
JOHNSON	17087	0	0	0	0	0
KANE	17089	0	0	0	0	0
KANKAKEE	17091	0	0	0	0	0
KENDALL	17093	0	0	0	0	0
KNOX	17095	0	0	0	0	0
LA SALLE	17099	0	0	0	0	0
LAWRENCE	17101	0	0	0	0	0
LEE	17103	0	0	0	0	0
LIVINGSTON	17105	0	0	0	0	0
LOGAN	17107	0	0	0	0	0
MCDONOUGH	17109	0	0	0	0	0
MCHENRY	17111	0	0	0	0	0
MCLEAN	17113	0	0	0	0	0
MACON	17115	0	0	0	0	0
MACOUPIN	17117	0	0	0	0	0
MADISON	17119	0	0	0	0	0
MARION	17121	0	0	0	0	0
MARSHALL	17123	0	0	0	0	0
MASON	17125	0	4643	0	0	0
MASSAC	17127	0	0	0	0	0
MENARD	17129	0	0	0	0	0

Table 4 DESCRIPTION OF ACCEPTED ACRES, CRP SIGNUP 15  
ILLINOIS  
(continued)

COUNTY	FIPS	NATIONAL PRIORITY AREA (ACRES)	STATE PRIORITY AREA (ACRES)	STATE PRIORITY WATER (ACRES)	STATE PRIORITY WILDLIFE (ACRES)	STATE PRIORITY AIR (ACRES)
MERCER	17131	0	0	0	0	0
MONROE	17133	0	0	0	0	0
MONTGOMERY	17135	0	0	0	0	0
MORGAN	17137	0	1316	414	0	0
MOULTRIE	17139	0	0	0	0	0
OGLE	17141	0	0	0	0	0
PEORIA	17143	0	109	5	0	0
PERRY	17145	0	0	0	0	0
PIATT	17147	0	0	0	0	0
PIKE	17149	0	920	359	0	0
POPE	17151	0	0	0	0	0
PULASKI	17153	0	0	0	0	0
PUTNAM	17155	0	0	0	0	0
RANDOLPH	17157	0	0	0	0	0
RICHLAND	17159	0	0	0	0	0
ROCK ISLAND	17161	0	0	0	0	0
ST CLAIR	17163	0	0	0	0	0
SALINE	17165	0	0	0	0	0
SANGAMON	17167	0	0	0	0	0
SCHUYLER	17169	0	12	12	0	0
SCOTT	17171	0	1339	851	0	0
SHELBY	17173	0	0	0	0	0
STARK	17175	0	0	0	0	0
STEPHENSON	17177	0	0	0	0	0
TAZEWELL	17179	0	437	0	0	0
UNION	17181	0	0	0	0	0
VERMILION	17183	0	0	0	0	0
WABASH	17185	0	0	0	0	0
WARREN	17187	0	0	0	0	0
WASHINGTON	17189	0	0	0	0	0
WAYNE	17191	0	0	0	0	0
WHITE	17193	0	0	0	0	0
WHITESIDE	17195	0	0	0	0	0
WILL	17197	0	0	0	0	0
WILLIAMSON	17199	0	0	0	0	0
WINNEBAGO	17201	0	0	0	0	0
WOODFORD	17203	0	0	0	0	0

TABLE 5. DESCRIPTION OF ACCEPTED ACRES, CRP SIGNUP 15  
ILLINOIS

COUNTY	FIPS	WETLAND RESTORATION (ACRES)	EXPIRED WATERBANK (ACRES)	NEW OR EXISTING TREES (ACRES)	NEW NATIVE GRASS (ACRES)	NEW TAME GRASS (ACRES)	SUBJECT TO SCOUR EROSION (ACRES)
ADAMS	17001	0	0	51	0	427	0
ALEXANDER	17003	0	0	43	0	0	43
BOND	17005	0	0	34	0	767	0
BOONE	17007	4	0	7	0	0	7
BROWN	17009	0	0	54	263	301	32
BUREAU	17011	54	0	34	23	94	0
CALHOUN	17013	0	0	155	25	312	0
CARROLL	17015	31	0	69	73	164	2
CASS	17017	0	0	10	75	101	0
CHAMPAIGN	17019	0	0	0	8	5	0
CHRISTIAN	17021	0	0	46	43	15	11
CLARK	17023	0	0	90	0	90	6
CLAY	17025	0	0	166	40	730	83
CLINTON	17027	0	0	96	5	18	6
COLES	17029	0	0	45	8	51	0
CRAWFORD	17033	0	0	0	0	65	0
CUMBERLAND	17035	0	0	10	0	58	0
DEKALB	17037	0	0	0	0	0	0
DEWITT	17039	0	0	6	0	12	0
DOUGLAS	17041	0	0	0	0	0	0
EDGAR	17045	0	0	44	0	67	0
EDWARDS	17047	0	0	21	0	45	0
EFFINGHAM	17049	0	0	510	33	162	0
FAYETTE	17051	0	0	268	0	549	163
FORD	17053	5	0	0	15	48	0
FRANKLIN	17055	2	0	21	0	755	0
FULTON	17057	0	0	17	34	178	0
GALLATIN	17059	0	0	0	0	48	0
GREENE	17061	11	0	63	0	261	0
GRUNDY	17063	0	0	15	0	0	0
HAMILTON	17065	10	0	670	146	310	11
HANCOCK	17067	0	0	96	42	497	0
HARDIN	17069	0	0	28	0	33	0
HENDERSON	17071	0	0	2	19	32	0
HENRY	17073	0	0	99	22	425	0
IROQUOIS	17075	0	0	0	1	0	0
JACKSON	17077	0	0	54	52	542	0
JASPER	17079	0	0	37	0	77	0
JEFFERSON	17081	16	0	224	82	1440	0
JERSEY	17083	12	0	70	0	224	0
JO DAVIESS	17085	83	0	393	89	2034	0
JOHNSON	17087	34	0	373	5	999	63
KANE	17089	0	0	9	0	0	0
KANKAKEE	17091	0	0	93	0	0	0
KENDALL	17093	0	0	0	0	0	0
KNOX	17095	0	0	55	2	20	0
LA SALLE	17099	0	0	12	0	3	0
LAWRENCE	17101	0	0	11	37	105	0
LEE	17103	0	0	10	2	38	0
LIVINGSTON	17105	0	0	17	0	9	0
LOGAN	17107	0	0	0	0	0	0
MCDONOUGH	17109	0	0	40	18	73	0
MCHENRY	17111	0	0	137	0	0	0
MCLEAN	17113	0	0	2	0	0	0
MACON	17115	0	0	0	0	0	0
MACOUPIN	17117	0	0	59	7	900	0
MADISON	17119	0	0	86	0	255	51
MARION	17121	0	0	864	0	2636	77
MARSHALL	17123	0	0	0	0	24	0
MASON	17125	0	0	7	0	0	0
MASSAC	17127	0	0	130	6	837	0
MENARD	17129	0	0	82	50	172	0
MERCER	17131	3	0	158	16	539	25
MONROE	17133	0	0	12	0	292	0
MONTGOMERY	17135	24	0	106	121	361	0

TABLE 5. DESCRIPTION OF ACCEPTED ACRES, CRP SIGNUP 15  
ILLINOIS  
(Continued)

COUNTY	FIPS	WETLAND RESTORATION (ACRES)	EXPIRED WATERBANK (ACRES)	NEW OR EXISTING TREES (ACRES)	NEW NATIVE GRASS (ACRES)	NEW TAME GRASS (ACRES)	SUBJECT TO SCOUR EROSION (ACRES)
MORGAN	17137	0	0	16	53	293	0
MOULTRIE	17139	0	0	26	0	0	0
OGLE	17141	6	0	259	24	9	2
PEORIA	17143	9	0	14	6	16	0
PERRY	17145	0	0	39	0	3172	33
PIATT	17147	0	0	47	0	0	0
PIKE	17149	0	0	281	349	1300	0
POPE	17151	0	0	185	0	434	27
PULASKI	17153	101	0	239	0	508	0
PUTNAM	17155	0	0	37	0	4	0
RANDOLPH	17157	0	0	126	59	635	0

TABLE 5. DESCRIPTION OF ACCEPTED ACRES, CRP SIGNUP 15  
ILLINOIS  
(continued)

COUNTY	FIPS	WETLAND RESTORATION (ACRES)	EXPIRED WATERBANK (ACRES)	NEW OR EXISTING TREES (ACRES)	NEW NATIVE GRASS (ACRES)	NEW TAME GRASS (ACRES)	SUBJECT TO SCOUR EROSION (ACRES)
RICHLAND	17159	0	0	37	0	164	1
ROCK ISLAND	17161	0	0	6	6	226	0
ST CLAIR	17163	0	0	54	0	223	0
SALINE	17165	84	0	102	48	232	0
SANGAMON	17167	0	0	1	0	8	1
SCHUYLER	17169	0	0	60	0	181	0
SCOTT	17171	0	0	50	12	192	0
SHELBY	17173	0	0	90	132	564	13
STARK	17175	0	0	3	0	97	0
STEPHENSON	17177	16	0	432	16	94	0
TAZEWELL	17179	18	0	25	23	82	0
UNION	17181	703	0	1183	3	558	30
VERMILION	17183	0	0	48	12	181	20
WABASH	17185	0	0	5	0	101	0
WARREN	17187	0	0	20	11	58	9
WASHINGTON	17189	5	0	38	0	721	11
WAYNE	17191	0	0	807	8	890	48
WHITE	17193	9	0	98	0	643	0
WHITESIDE	17195	2	0	89	462	243	0
WILL	17197	8	0	356	0	0	0
WILLIAMSON	17199	0	0	14	0	663	0
WINNEBAGO	17201	6	0	56	0	117	0
WOODFORD	17203	0	0	57	28	69	0

# Indiana

## County Names and Farm Service Agency Codes



Table 1 CRP ENROLLMENT, SIGNUP 15  
INDIANA

COUNTY	FIPS	CURRENT	EXPIRING	SIGNUP 15	SIGNUP 15	CONTRACTS	CONTRACTS	ACCEPTED
		CRP	CRP	OFFERED	ACCEPTED	BEGIN	BEGIN	PLUS
	(ACRES)	(ACRES)	(ACRES)	(ACRES)	(ACRES)	FY1998	FY1999	REMAINING
ADAMS	18001	4544	776	1616	652	626	25	4420
ALLEN	18003	8912	3998	2754	1980	1980	0	6894
BARTHOLOMEW	18005	1241	87	126	123	123	0	1277
BENTON	18007	461	0	509	14	14	0	475
BLACKFORD	18009	5877	2501	1819	239	239	0	3615
BOONE	18011	139	18	74	11	11	0	132
BROWN	18013	547	430	259	188	188	0	305
CARROLL	18015	1021	332	349	81	81	0	770
CASS	18017	2518	1203	1230	276	276	0	1591
CLARK	18019	1294	743	856	339	339	0	890
CLAY	18021	2971	1435	1297	336	336	0	1872
CLINTON	18023	618	254	203	84	84	0	448
CRAWFORD	18025	3954	2239	1585	1478	1478	0	3193
DAVISS	18027	3139	943	1170	819	819	0	3015
DEARBORN	18029	498	368	235	209	209	0	339
DECATUR	18031	2133	342	549	267	267	0	2058
DEKALB	18033	36350	8552	10194	7354	7333	22	35152
DELAWARE	18035	3230	776	622	293	293	0	2747
DUBOIS	18037	2803	1469	1396	1376	1376	0	2710
ELKHART	18039	419	170	207	155	155	0	404
FAYETTE	18041	1234	162	431	144	144	0	1216
FLOYD	18043	828	581	503	336	336	0	583
FOUNTAIN	18045	2404	649	822	7	7	0	1762
FRANKLIN	18047	2185	832	863	624	624	0	1977
FULTON	18049	3493	1011	713	486	486	0	2968
GIBSON	18051	2646	666	750	478	478	0	2458
GRANT	18053	3343	1300	1448	359	359	0	2402
GREENE	18055	2875	1885	1781	1256	1256	0	2246
HAMILTON	18057	20	0	5	0	0	0	20
HANCOCK	18059	263	103	107	19	19	0	179
HARRISON	18061	6691	2155	1906	1467	1467	0	6003
HENDRICKS	18063	246	190	143	40	24	16	96
HENRY	18065	2866	681	572	486	486	0	2671
HOWARD	18067	140	20	27	0	0	0	120
HUNTINGTON	18069	3788	2196	1543	491	491	0	2083
JACKSON	18071	5353	1302	2233	1246	1246	0	5297
JASPER	18073	2677	586	1773	30	30	0	2121
JAY	18075	16556	6314	4310	1703	1703	0	11945
JEFFERSON	18077	1091	325	456	161	161	0	927
JENNINGS	18079	4202	868	1250	378	349	30	3712
JOHNSON	18081	243	122	88	75	75	0	196
KNOX	18083	1002	126	233	214	214	0	1090
KOSCIUSKO	18085	14829	5786	5695	4544	4544	0	13587
LAGRANGE	18087	3642	999	688	258	258	0	2901
LAKE	18089	1637	838	1293	643	643	0	1442
LAPORTE	18091	3865	1180	3577	1173	1081	93	3858
LAWRENCE	18093	9410	3694	4527	1910	1813	98	7626
MADISON	18095	568	192	97	14	14	0	390
MARSHALL	18099	5053	1602	1153	703	649	54	4154
MARTIN	18101	1024	427	651	606	606	0	1203
MIAMI	18103	4159	1192	1092	614	614	0	3581
MONROE	18105	1912	634	584	323	323	0	1601
MONTGOMERY	18107	1185	476	560	63	63	0	772
MORGAN	18109	935	148	229	223	223	0	1010
NEWTON	18111	3449	1687	2875	1664	1664	0	3426
NOBLE	18113	16095	8314	6294	5984	5984	0	13765
OHIO	18115	174	127	81	81	81	0	128
ORANGE	18117	7825	2180	2922	1426	1426	0	7071
OWEN	18119	5047	1907	1642	1477	1477	0	4617
PARKE	18121	3083	976	1121	188	188	0	2295
PERRY	18123	2384	1139	741	461	461	0	1706
PIKE	18125	2025	958	1319	1248	1248	0	2315



Table 1 CRP ENROLLMENT, SIGNUP 15

INDIANA  
(continued)

COUNTY	FIPS	CURRENT	EXPIRING	SIGNUP 15	SIGNUP 15	CONTRACTS	CONTRACTS	ACCEPTED
		CRP	CRP	OFFERED	ACCEPTED	BEGIN	BEGIN	PLUS
		(ACRES)	(ACRES)	(ACRES)	(ACRES)	FY1998	FY1999	REMAINING
						(ACRES)	(ACRES)	(ACRES)
PORTER	18127	2736	655	1607	894	894	0	2975
POSEY	18129	448	12	91	31	31	0	467
PULASKI	18131	3319	915	1274	150	150	0	2554
PUTNAM	18133	5864	2558	2576	659	659	0	3965
RANDOLPH	18135	9390	4915	2888	492	492	0	4967
RIPLEY	18137	3783	1009	1128	185	185	0	2959
RUSH	18139	780	297	261	87	87	0	570
ST JOSEPH	18141	2427	482	1480	718	668	50	2663
SCOTT	18143	2471	592	715	498	498	0	2377
SHELBY	18145	118	81	87	20	20	0	57
SPENCER	18147	2537	1173	776	259	259	0	1623
STARKE	18149	12775	6225	7373	329	329	0	6879
STEUBEN	18151	24387	9828	7713	7206	7190	16	21765
SULLIVAN	18153	1671	292	442	271	271	0	1650
SWITZERLAND	18155	433	68	195	103	103	0	468
TIPPECANOE	18157	401	139	175	114	114	0	376
UNION	18161	781	355	382	230	230	0	656
VANDERBURGH	18163	401	118	200	200	200	0	483
VERMILLION	18165	425	154	107	0	0	0	271
VIGO	18167	1763	517	474	204	204	0	1450
WABASH	18169	11155	4863	4691	2706	2706	0	8998
WARREN	18171	4221	1081	902	291	291	0	3431
WARRICK	18173	2968	925	1066	849	849	0	2892
WASHINGTON	18175	14642	6250	6057	3042	3042	0	11434
WAYNE	18177	10979	4728	5541	2471	2471	0	8722
WELLS	18179	3455	1954	1595	628	628	0	2129
WHITE	18181	2948	1021	98	0	0	0	1927
WHITLEY	18183	18777	11425	5668	4659	4659	0	12011

TABLE 2. CRP RENTAL PAYMENTS AND ENROLLMENT, SIGNUP 15

INDIANA					
COUNTY	FIPS	AVERAGE RENTAL PAYMENT (\$/ACRE)	TOTAL RENTAL PAYMENTS (\$/YEAR)	FORMERLY ENROLLED IN CRP (ACRES)	NOT FORMERLY ENROLLED (ACRES)
ADAMS	18001	84.59	55110	458	193
ALLEN	18003	72.75	144043	1629	351
BARTHOLOMEW	18005	79.33	9789	41	82
BENTON	18007	106.56	1439	0	14
BLACKFORD	18009	62.40	14907	239	0
BOONE	18011	76.64	866	0	11
BROWN	18013	69.16	13016	188	0
CARROLL	18015	88.99	7163	74	7
CASS	18017	87.40	24148	275	2
CLARK	18019	71.22	24151	278	61
CLAY	18021	65.24	21907	293	43
CLINTON	18023	86.51	7293	75	10
CRAWFORD	18025	51.88	76693	1211	267
DAVISS	18027	69.83	57188	569	250
DEARBORN	18029	61.07	12787	192	17
DECATUR	18031	88.50	23586	102	165
DEKALB	18033	72.40	532460	6258	1097
DELAWARE	18035	70.86	20727	289	3
DUBOIS	18037	62.81	86433	1095	282
ELKHART	18039	72.37	11225	92	63
FAYETTE	18041	80.85	11602	12	131
FLOYD	18043	62.23	20884	331	5
FOUNTAIN	18045	90.00	630	0	7
FRANKLIN	18047	70.28	43871	443	182
FULTON	18049	73.98	35930	327	159
GIBSON	18051	74.88	35817	317	161
GRANT	18053	80.83	28977	199	160
GREENE	18055	74.26	93273	1138	118
HAMILTON	18057	.	0	0	0
HANCOCK	18059	89.50	1656	12	6
HARRISON	18061	59.57	87387	1179	288
HENDRICKS	18063	88.97	3559	24	16
HENRY	18065	74.19	36033	445	41
HOWARD	18067	.	0	0	0
HUNTINGTON	18069	78.94	38751	473	18
JACKSON	18071	81.52	101605	798	448
JASPER	18073	59.02	1794	0	30
JAY	18075	65.12	110867	1640	62
JEFFERSON	18077	76.54	12346	70	91
JENNINGS	18079	70.21	26567	268	111
JOHNSON	18081	86.69	6476	75	0
KNOX	18083	87.81	18747	90	124
KOSCIUSKO	18085	70.42	319974	3223	1321
LAGRANGE	18087	61.17	15806	198	61
LAKE	18089	84.45	54291	352	291
LAPORTE	18091	85.56	100378	630	543
LAWRENCE	18093	76.90	146891	1206	704
MADISON	18095	96.59	1323	14	0
MARSHALL	18099	62.13	43669	522	181
MARTIN	18101	60.71	36772	364	242
MIAMI	18103	79.46	48791	474	140
MONROE	18105	71.52	23081	308	14
MONTGOMERY	18107	86.63	5458	0	63

TABLE 2. CRP RENTAL PAYMENTS AND ENROLLMENT, SIGNUP 15

INDIANA  
(continued)

COUNTY	FIPS	AVERAGE RENTAL PAYMENT (\$/ACRE)	TOTAL RENTAL PAYMENTS (\$/YEAR)	FORMERLY ENROLLED IN CRP (ACRES)	NOT FORMERLY ENROLLED (ACRES)
MORGAN	18109	74.34	16607	128	96
NEWTON	18111	66.39	110438	1408	255
NOBLE	18113	66.81	399761	5165	818
OHIO	18115	61.02	4955	81	0
ORANGE	18117	70.83	100970	989	437
OWEN	18119	68.95	101808	1396	81
PARKE	18121	79.81	15029	159	29
PERRY	18123	52.93	24375	314	147
PIKE	18125	63.85	79665	836	412
PORTER	18127	86.91	77721	573	322
POSEY	18129	79.59	2499	0	31
PULASKI	18131	74.39	11181	76	74
PUTNAM	18133	81.57	53765	612	47
RANDOLPH	18135	74.27	36573	391	101
RIPLEY	18137	75.81	14055	118	68
RUSH	18139	86.54	7546	87	0
ST JOSEPH	18141	82.89	59508	329	389
SCOTT	18143	70.86	35318	382	117
SHELBY	18145	55.00	1100	20	0
SPENCER	18147	63.05	16343	217	42
STARKE	18149	58.00	19075	298	31
STEUBEN	18151	66.80	481385	5834	1373
SULLIVAN	18153	89.06	24090	101	169
SWITZERLAND	18155	61.30	6295	54	49
TIPPECANOE	18157	85.75	9767	52	62
UNION	18161	76.65	17607	182	48
VANDEBURGH	18163	74.57	14907	108	92
VERMILLION	18165	.	0	0	0
VIGO	18167	82.09	16764	99	105
WABASH	18169	77.19	208840	2339	367
WARREN	18171	83.42	24241	288	3
WARRICK	18173	74.24	63058	579	270
WASHINGTON	18175	70.18	213458	2178	864
WAYNE	18177	82.15	203024	2117	354
WELLS	18179	64.86	40742	595	34
WHITE	18181	.	0	0	0
WHITLEY	18183	58.12	270785	4197	463

TABLE 3. DESCRIPTION OF ACCEPTED ACRES, CRP SIGNUP 15  
INDIANA

COUNTY	FIPS	AVERAGE EBI (WITH COST)	HIGHLY ERODIBLE CROPLAND (ACRES)	AVERAGE ERODIBILITY INDEX (EI)	EI OF 15 OR MORE (ACRES)
ADAMS	18001	308	552	17	371
ALLEN	18003	300	1646	13	558
BARTHOLOMEW	18005	285	116	19	75
BENTON	18007	281	14	28	14
BLACKFORD	18009	284	239	19	220
BOONE	18011	280	11	8	0
BROWN	18013	326	188	19	145
CARROLL	18015	311	81	19	66
CASS	18017	289	276	33	181
CLARK	18019	278	339	19	297
CLAY	18021	303	336	25	298
CLINTON	18023	276	84	16	84
CRAWFORD	18025	326	1478	31	1427
DAVISS	18027	314	819	25	638
DEARBORN	18029	307	209	34	172
DECATUR	18031	280	264	28	261
DEKALB	18033	302	6289	12	2041
DELAWARE	18035	291	293	19	173
DUBOIS	18037	339	1372	32	1376
ELKHART	18039	319	105	8	0
FAYETTE	18041	321	144	25	144
FLOYD	18043	276	336	21	308
FOUNTAIN	18045	311	7	25	7
FRANKLIN	18047	298	620	39	624
FULTON	18049	298	486	14	253
GIBSON	18051	292	422	22	373
GRANT	18053	275	359	18	230
GREENE	18055	307	1256	23	1121
HAMILTON	18057	.	0	.	0
HANCOCK	18059	280	19	23	19
HARRISON	18061	303	1467	29	1330
HENDRICKS	18063	278	40	12	0
HENRY	18065	286	483	23	464
HOWARD	18067	.	0	.	0
HUNTINGTON	18069	288	491	21	318
JACKSON	18071	291	1210	21	1042
JASPER	18073	283	0	2	0
JAY	18075	278	1703	17	1360
JEFFERSON	18077	283	161	22	161
JENNINGS	18079	288	376	21	341
JOHNSON	18081	309	75	22	58
KNOX	18083	319	131	14	99
KOSCIUSKO	18085	309	1622	9	732
LAGRANGE	18087	318	202	14	127
LAKE	18089	306	283	13	240
LAPORTE	18091	293	450	10	297
LAWRENCE	18093	289	1659	22	1620
MADISON	18095	298	14	23	11
MARSHALL	18099	292	620	7	75
MARTIN	18101	341	606	30	606
MIAMI	18103	300	593	27	593
MONROE	18105	294	323	26	323
MONTGOMERY	18107	319	53	18	53
MORGAN	18109	304	223	20	91
NEWTON	18111	280	162	5	6
NOBLE	18113	329	5228	15	2301
OHIO	18115	308	81	30	81

TABLE 3. DESCRIPTION OF ACCEPTED ACRES, CRP SIGNUP 15  
INDIANA  
(continued)

COUNTY	FIPS	AVERAGE EBI (WITH COST)	HIGHLY ERODIBLE CROPLAND (ACRES)	AVERAGE ERODIBILITY INDEX (EI)	EI OF 15 OR MORE (ACRES)
ORANGE	18117	287	1426	26	1117
OWEN	18119	294	1477	29	1386
PARKE	18121	291	188	17	106
PERRY	18123	283	461	33	461
PIKE	18125	347	1243	35	1188
PORTER	18127	293	415	8	64
POSEY	18129	297	31	26	31
PULASKI	18131	281	44	5	0
PUTNAM	18133	279	651	14	229
RANDOLPH	18135	283	492	29	492
RIPLEY	18137	275	150	32	180
RUSH	18139	275	87	25	87
ST JOSEPH	18141	287	320	6	33
SCOTT	18143	306	498	26	474
SHELBY	18145	328	20	49	20
SPENCER	18147	279	259	39	259
STARKE	18149	271	0	3	0
STEUBEN	18151	321	4811	12	1792
SULLIVAN	18153	282	158	11	107
SWITZERLAND	18155	293	103	33	103
TIPPECANOE	18157	279	56	8	29
UNION	18161	302	230	31	211
VANDERBURGH	18163	288	200	24	172
VERMILLION	18165	.	0	.	0
VIGO	18167	270	124	8	21
WABASH	18169	298	2706	26	2650
WARREN	18171	291	291	22	291
WARRICK	18173	319	849	24	815
WASHINGTON	18175	286	3017	17	2067
WAYNE	18177	303	2454	20	1804
WELLS	18179	325	625	20	525
WHITE	18181	.	0	.	0
WHITLEY	18183	323	4609	21	2621

Table 4 DESCRIPTION OF ACCEPTED ACRES, CRP SIGNUP 15

COUNTY	FIPS	INDIANA				
		NATIONAL PRIORITY AREA (ACRES)	STATE PRIORITY AREA (ACRES)	STATE PRIORITY WATER (ACRES)	STATE PRIORITY WILDLIFE (ACRES)	STATE PRIORITY AIR (ACRES)
ADAMS	18001	1616	0	0	0	0
ALLEN	18003	2158	0	0	0	0
BARTHOLOMEW	18005	0	0	0	0	0
BENTON	18007	0	509	0	14	0
BLACKFORD	18009	0	0	0	0	0
BOONE	18011	0	0	0	0	0
BROWN	18013	0	153	109	0	0
CARROLL	18015	0	0	0	0	0
CASS	18017	0	0	0	0	0
CLARK	18019	0	0	0	0	0
CLAY	18021	0	0	0	0	0
CLINTON	18023	0	0	0	0	0
CRAWFORD	18025	0	0	0	0	0
DAVIESS	18027	4	0	0	0	0
DEARBORN	18029	0	0	0	0	0
DECATUR	18031	0	0	0	0	0
DEKALB	18033	10193	29	29	0	0
DELAWARE	18035	0	0	0	0	0
DUBOIS	18037	0	0	0	0	0
ELKHART	18039	207	0	0	0	0
FAYETTE	18041	0	0	0	0	0
FLOYD	18043	0	0	0	0	0
FOUNTAIN	18045	0	0	0	0	0
FRANKLIN	18047	0	0	0	0	0
FULTON	18049	0	16	0	0	0
GIBSON	18051	0	0	0	0	0
GRANT	18053	0	0	0	0	0
GREENE	18055	0	0	0	0	0
HAMILTON	18057	0	0	0	0	0
HANCOCK	18059	0	0	0	0	0
HARRISON	18061	0	0	0	0	0
HENDRICKS	18063	0	0	0	0	0
HENRY	18065	0	0	0	0	0
HOWARD	18067	0	0	0	0	0
HUNTINGTON	18069	0	0	0	0	0
JACKSON	18071	0	803	390	0	0
JASPER	18073	0	1773	0	30	0
JAY	18075	59	0	0	0	0
JEFFERSON	18077	0	0	0	0	0
JENNINGS	18079	0	0	0	0	0
JOHNSON	18081	0	0	0	0	0
KNOX	18083	0	0	0	0	0
KOSCIUSKO	18085	5650	45	45	0	0
LAGRANGE	18087	688	0	0	0	0
LAKE	18089	1241	0	0	0	0
LAPORTE	18091	3531	46	0	0	0
LAWRENCE	18093	0	32	0	0	0
MADISON	18095	0	0	0	0	0
MARSHALL	18099	0	0	0	0	0
MARTIN	18101	0	0	0	0	0
MIAMI	18103	0	0	0	0	0
MONROE	18105	0	0	0	0	0
MONTGOMERY	18107	0	0	0	0	0
MORGAN	18109	0	0	0	0	0
NEWTON	18111	0	2826	0	1658	0
NOBLE	18113	6294	0	0	0	0
OHIO	18115	0	0	0	0	0
ORANGE	18117	0	0	0	0	0
OWEN	18119	0	0	0	0	0
PARKE	18121	0	0	0	0	0
PERRY	18123	0	0	0	0	0
PIKE	18125	0	0	0	0	0

Table 4 DESCRIPTION OF ACCEPTED ACRES, CRP SIGNUP 15

INDIANA (continued)						
COUNTY	FIPS	NATIONAL PRIORITY AREA (ACRES)	STATE PRIORITY AREA (ACRES)	STATE PRIORITY WATER (ACRES)	STATE PRIORITY WILDLIFE (ACRES)	STATE PRIORITY AIR (ACRES)
PORTER	18127	1607	0	0	0	0
POSEY	18129	0	0	0	0	0
PULASKI	18131	0	1054	0	0	0
PUTNAM	18133	0	0	0	0	0
RANDOLPH	18135	0	0	0	0	0
RIPLEY	18137	0	0	0	0	0
RUSH	18139	0	0	0	0	0
ST JOSEPH	18141	1480	0	0	0	0
SCOTT	18143	0	0	0	0	0
SHELBY	18145	0	0	0	0	0
SPENCER	18147	0	0	0	0	0
STARKE	18149	41	7003	0	0	0
STEUBEN	18151	7713	0	0	0	0
SULLIVAN	18153	0	0	0	0	0
SWITZERLAND	18155	0	0	0	0	0
TIPPECANOE	18157	0	0	0	0	0
UNION	18161	0	0	0	0	0
VANDERBURGH	18163	0	0	0	0	0
VERMILLION	18165	0	0	0	0	0
VIGO	18167	0	0	0	0	0
WABASH	18169	0	0	0	0	0
WARREN	18171	0	0	0	0	0
WARRICK	18173	0	0	0	0	0
WASHINGTON	18175	0	0	0	0	0
WAYNE	18177	0	0	0	0	0
WELLS	18179	1562	0	0	0	0
WHITE	18181	0	65	0	0	0
WHITLEY	18183	0	0	0	0	0

TABLE 5. DESCRIPTION OF ACCEPTED ACRES, CRP SIGNUP 15  
INDIANA

COUNTY	FIPS	WETLAND RESTORATION (ACRES)	EXPIRED WATERBANK (ACRES)	NEW OR EXISTING TREES (ACRES)	NEW NATIVE GRASS (ACRES)	NEW TAME GRASS (ACRES)	SUBJECT TO SCOUR EROSION (ACRES)
ADAMS	18001	0	0	102	46	504	0
ALLEN	18003	0	0	73	15	182	0
BARTHOLOMEW	18005	0	0	24	0	11	0
BENTON	18007	0	0	0	12	2	0
BLACKFORD	18009	0	0	25	0	214	0
BOONE	18011	0	0	11	0	0	0
BROWN	18013	0	0	0	0	21	0
CARROLL	18015	0	0	9	0	0	0
CASS	18017	0	0	62	0	0	0
CLARK	18019	0	0	45	0	56	0
CLAY	18021	0	0	19	0	30	0
CLINTON	18023	0	0	3	5	5	0
CRAWFORD	18025	0	0	60	7	252	0
DAVISS	18027	0	0	10	145	86	0
DEARBORN	18029	0	0	6	0	0	0
DECATUR	18031	0	0	12	0	236	2
DEKALB	18033	157	1	535	221	810	0
DELAWARE	18035	0	0	0	0	3	0
DUBOIS	18037	0	0	109	33	186	0
ELKHART	18039	7	0	92	29	27	0
FAYETTE	18041	0	0	76	0	0	0
FLOYD	18043	0	0	0	0	0	0
FOUNTAIN	18045	0	0	7	0	0	0
FRANKLIN	18047	0	0	106	40	42	6
FULTON	18049	0	0	77	0	371	0
GIBSON	18051	0	0	90	20	221	57
GRANT	18053	0	0	85	0	81	0
GREENE	18055	0	0	120	0	290	0
HAMILTON	18057	0	0	0	0	0	0
HANCOCK	18059	0	0	12	6	0	0
HARRISON	18061	0	0	7	110	274	0
HENDRICKS	18063	0	0	19	0	0	0
HENRY	18065	3	0	0	0	38	0
HOWARD	18067	0	0	0	0	0	0
HUNTINGTON	18069	0	0	75	0	0	0
JACKSON	18071	4	0	56	341	630	0
JASPER	18073	0	0	15	0	16	0
JAY	18075	0	0	12	0	67	0
JEFFERSON	18077	0	0	61	0	14	0
JENNINGS	18079	0	0	18	24	30	3
JOHNSON	18081	0	0	17	0	58	0
KNOX	18083	10	0	134	22	5	83
KOSCIUSKO	18085	137	0	753	0	628	0
LAGRANGE	18087	14	0	66	0	21	0
LAKE	18089	62	0	87	46	149	0
LAPORTE	18091	216	0	37	118	70	0
LAWRENCE	18093	165	0	37	0	328	15
MADISON	18095	0	0	3	0	0	0
MARSHALL	18099	29	0	227	0	0	48
MARTIN	18101	0	0	96	33	88	0
MIAMI	18103	21	0	67	0	102	0
MONROE	18105	0	0	0	0	56	0
MONTGOMERY	18107	0	0	45	13	0	0
MORGAN	18109	0	0	24	0	71	0
NEWTON	18111	123	0	86	10	0	0
NOBLE	18113	211	0	755	107	352	0
OHIO	18115	0	0	0	0	0	0
ORANGE	18117	0	0	64	248	0	0
OWEN	18119	0	0	85	0	142	0
PARKE	18121	0	0	101	6	0	0
PERRY	18123	0	0	0	0	58	0
PIKE	18125	4	0	0	1010	47	0
PORTER	18127	54	0	119	105	143	0
POSEY	18129	0	0	0	0	22	0
PULASKI	18131	0	0	106	0	0	0
PUTNAM	18133	0	0	241	11	32	8
RANDOLPH	18135	0	0	21	30	71	0
RIPLEY	18137	0	0	17	0	21	0
RUSH	18139	0	0	16	0	0	0
ST JOSEPH	18141	5	0	260	104	87	0



TABLE 5. DESCRIPTION OF ACCEPTED ACRES, CRP SIGNUP 15  
INDIANA  
(continued)

COUNTY	FIPS	WETLAND RESTORATION (ACRES)	EXPIRED WATERBANK (ACRES)	NEW OR EXISTING TREES (ACRES)	NEW NATIVE GRASS (ACRES)	NEW TAME GRASS (ACRES)	SUBJECT TO SCOUR EROSION (ACRES)
SCOTT	18143	0	0	10	0	466	0
SHELBY	18145	0	0	0	0	0	0
SPENCER	18147	0	0	0	0	38	0
STARKE	18149	0	0	155	15	0	0
STEUBEN	18151	107	0	545	9	2005	0
SULLIVAN	18153	0	0	113	56	0	113
SWITZERLAND	18155	0	0	24	0	78	0
TIPPECANOE	18157	58	0	8	0	0	0
UNION	18161	0	0	37	0	36	0
VANDERBURGH	18163	0	0	8	0	3	0
VERMILLION	18165	0	0	0	0	0	0
VIGO	18167	0	0	108	0	21	0
WABASH	18169	0	0	169	40	265	0
WARREN	18171	0	0	3	162	10	0
WARRICK	18173	0	0	0	330	402	0
WASHINGTON	18175	13	0	188	0	1747	7
WAYNE	18177	7	0	156	0	2188	14
WELLS	18179	0	0	0	0	22	0
WHITE	18181	0	0	0	0	0	0
WHITLEY	18183	93	0	428	6	2610	5

# Iowa

## County Names and Farm Service Agency Codes




Table 1 CRP ENROLLMENT, SIGNUP 15  
IOWA

COUNTY	FIPS	CURRENT	EXPIRING	SIGNUP 15	SIGNUP 15	CONTRACTS	CONTRACTS	ACCEPTED
		CRP	CRP	OFFERED	ACCEPTED	BEGIN	BEGIN	PLUS
		(ACRES)	(ACRES)	(ACRES)	(ACRES)	FY1998	FY1999	REMAINING
						(ACRES)	(ACRES)	(ACRES)
ADAIR	19001	21324	14604	15310	4837	4837	0	11557
ADAMS	19003	26577	21694	22621	15099	15087	12	19982
ALLAMAKEE	19005	27575	15961	23706	13533	13127	406	25147
APPANOOSE	19007	22491	18244	18219	14931	14931	0	19178
AUDUBON	19009	15808	11435	14310	1545	1534	11	5918
BENTON	19011	16946	5649	6334	2610	2610	0	13907
BLACK HAWK	19013	3033	835	2549	66	66	0	2264
BOONE	19015	5008	2919	3089	534	534	0	2623
BREMER	19017	5903	2959	4657	374	374	0	3318
BUCHANAN	19019	4377	1813	764	194	194	0	2758
BUENA VISTA	19021	3966	1999	3156	16	16	0	1983
BUTLER	19023	19878	8606	10906	264	264	0	11536
CALHOUN	19025	3333	1567	2071	39	39	0	1805
CARROLL	19027	3760	1779	2902	364	364	0	2345
CASS	19029	14142	10429	12868	7788	7788	0	11501
CEDAR	19031	12061	6158	6593	695	695	0	6598
CERRO GORDO	19033	13755	6801	7537	403	403	0	7357
CHEROKEE	19035	3799	1042	863	112	112	0	2869
CHICKASAW	19037	13290	8234	10190	376	376	0	5432
CLARKE	19039	37987	25315	25014	21448	21448	0	34120
CLAY	19041	13341	5029	7441	168	168	0	8480
CLAYTON	19043	38147	20942	28941	20106	19909	197	37311
CLINTON	19045	24768	9459	9057	1299	1299	0	16608
CRAWFORD	19047	14295	4866	8768	500	500	0	9929
DALLAS	19049	10391	7083	5548	366	366	0	3674
DAVIS	19051	38782	23343	23574	22083	21845	238	37522
DECATUR	19053	42766	29638	27985	25986	25920	66	39114
DELAWARE	19055	11644	4558	5941	2506	2506	0	9592
DES MOINES	19057	7173	3096	3065	1564	1564	0	5641
DICKINSON	19059	15381	10094	10476	834	834	0	6121
DUBUQUE	19061	17235	8016	13160	3806	3797	9	13025
EMMET	19063	11684	7172	7169	389	389	0	4901
FAYETTE	19065	14606	9059	10659	1550	1539	11	7097
FLOYD	19067	12212	7946	12250	678	678	0	4944
FRANKLIN	19069	8485	3882	5370	265	265	0	4868
FREMONT	19071	8422	5627	6912	906	906	0	3701
GREENE	19073	6427	3310	3885	86	86	0	3203
GRUNDY	19075	728	110	324	0	0	0	618
GUTHRIE	19077	26798	17066	19039	5957	5888	69	15689
HAMILTON	19079	4290	2209	3007	110	110	0	2191
HANCOCK	19081	9528	6464	7146	659	659	0	3723
HARDIN	19083	5508	2816	3387	19	19	0	2711
HARRISON	19085	11553	6830	7944	3410	3410	0	8133
HENRY	19087	20688	8818	10370	8081	8081	0	19951
HOWARD	19089	22390	15290	16318	4668	4668	0	11768
HUMBOLDT	19091	1250	547	1332	104	104	0	807
IDA	19093	5868	2722	3389	1992	1992	0	5138
IOWA	19095	39994	13436	17387	7365	7073	292	33923
JACKSON	19097	39332	18031	26619	3674	3464	210	24975
JASPER	19099	21006	11035	12471	2114	2114	0	12085
JEFFERSON	19101	26837	9110	11360	8026	8026	0	25753
JOHNSON	19103	24550	6717	8416	4300	4273	27	22133
JONES	19105	13330	5835	10546	2790	2790	0	10285
KEOKUK	19107	50565	16981	21477	15852	15678	174	49436
KOSSUTH	19109	7623	4965	5789	417	417	0	3075
LEE	19111	17632	3808	4086	2646	2646	0	16470
LINN	19113	18193	4625	5391	619	595	24	14187
LOUISA	19115	17938	3799	5672	1715	1565	149	15854
LUCAS	19117	36922	22058	25381	23145	22415	730	38009
LYON	19119	5820	2941	3265	159	159	0	3038
MADISON	19121	21054	14294	15198	6399	6378	21	13159
MAHASKA	19123	30126	13336	15216	11394	11360	33	28184

Table 1 CRP ENROLLMENT, SIGNUP 15

IOWA  
(continued)

COUNTY	FIPS	CURRENT EXPIRING		SIGNUP 15	SIGNUP 15	CONTRACTS	CONTRACTS	ACCEPTED
		CRP	CRP	OFFERED	ACCEPTED	BEGIN	BEGIN	PLUS
		(ACRES)	(ACRES)	(ACRES)	(ACRES)	FY1998	FY1999	REMAINING
						(ACRES)	(ACRES)	(ACRES)
MARION	19125	23929	13968	15741	13481	13390	91	23442
MARSHALL	19127	18498	13250	10932	712	712	0	5960
MILLS	19129	5546	3972	2886	886	830	56	2460
MITCHELL	19131	9912	7476	6912	303	303	0	2739
MONONA	19133	20032	10723	8692	1370	1370	0	10679
MONROE	19135	20807	14870	16703	13949	13949	0	19886
MONTGOMERY	19137	17150	10846	12216	1721	1682	39	8025
MUSCATINE	19139	8853	2125	3901	1245	1245	0	7973
OBRIEN	19141	2280	358	723	0	0	0	1922
OSCEOLA	19143	4488	1000	2207	171	171	0	3659
PAGE	19145	25229	12233	12731	4702	4702	0	17698
PALO ALTO	19147	15397	8846	8693	203	203	0	6754
PLYMOUTH	19149	19837	10797	11623	2466	2466	0	11506
POCAHONTAS	19151	2462	1153	2541	0	0	0	1309
POLK	19153	5464	2709	2698	273	273	0	3028
E POTTAWATTAMIE	19155	4205	1819	2335	541	541	0	2927
W POTTAWATTAMIE	19156	4188	2707	2972	1083	1083	0	2564
POWESHIEK	19157	38130	15201	15746	2156	2156	0	25085
RINGGOLD	19159	58870	45800	48986	44004	43411	594	57074
SAC	19161	2629	1263	2133	30	30	0	1396
SCOTT	19163	2496	144	582	103	103	0	2455
SHELBY	19165	7418	4398	4100	1174	1174	0	4194
STIOUX	19167	3722	2221	2372	22	22	0	1523
STORY	19169	4459	2056	4175	218	218	0	2621
TAMA	19171	28014	13145	15724	2437	2437	0	17306
TAYLOR	19173	50849	44839	53306	39841	39733	108	45851
UNION	19175	25491	18461	22123	14863	14721	142	21893
VAN BUREN	19177	32038	22039	21931	11033	11033	0	21032
WAPELLO	19179	18886	8338	8549	5935	5935	0	16483
WARREN	19181	24260	12109	13573	11438	11438	0	23589
WASHINGTON	19183	28206	8322	13517	4282	4282	0	24166
WAYNE	19185	51455	44226	45885	44064	43859	205	51293
WEBSTER	19187	2382	1142	1563	57	57	0	1297
WINNEBAGO	19189	14850	10824	11384	1821	1821	0	5847
WINNESHIEK	19191	33765	23748	24494	8766	8644	122	18783
WOODBURY	19193	39568	25424	27073	3423	3423	0	17567
WORTH	19195	10670	8280	7663	182	182	0	2572
WRIGHT	19197	7946	3736	5441	51	51	0	4261

TABLE 2. CRP RENTAL PAYMENTS AND ENROLLMENT, SIGNUP 15

IOWA					
COUNTY	FIPS	AVERAGE RENTAL PAYMENT (\$/ACRE)	TOTAL RENTAL PAYMENTS (\$/YEAR)	FORMERLY ENROLLED IN CRP (ACRES)	NOT FORMERLY ENROLLED (ACRES)
ADAIR	19001	77.47	374720	3592	1246
ADAMS	19003	84.93	1282342	12987	2113
ALLAMAKEE	19005	98.57	1333892	8454	5079
APPANOOSE	19007	69.11	1031849	12122	2809
AUDUBON	19009	92.89	143483	959	586
BENTON	19011	101.66	265357	2395	216
BLACK HAWK	19013	94.88	6281	18	48
BOONE	19015	106.01	56610	492	42
BREMER	19017	89.67	33517	229	145
BUCHANAN	19019	86.77	16833	126	68
BUENA VISTA	19021	102.61	1591	11	5
BUTLER	19023	96.84	25605	264	0
CALHOUN	19025	108.00	4223	30	9
CARROLL	19027	89.21	32444	290	73
CASS	19029	91.66	713850	7043	744
CEDAR	19031	108.04	75088	626	69
CERRO GORDO	19033	100.33	40452	313	91
CHEROKEE	19035	94.08	10536	107	5
CHICKASAW	19037	82.40	30948	366	10
CLARKE	19039	64.98	1393620	17614	3833
CLAY	19041	100.31	16832	149	19
CLAYTON	19043	98.05	1971346	14378	5728
CLINTON	19045	108.20	140517	980	319
CRAWFORD	19047	93.54	46721	278	221
DALLAS	19049	89.03	32541	222	143
DAVIS	19051	67.67	1494295	19339	2744
DECATUR	19053	61.04	1586092	22756	3230
DELAWARE	19055	102.22	256196	1974	532
DES MOINES	19057	98.10	153469	1226	338
DICKINSON	19059	100.60	83852	803	30
DUBUQUE	19061	96.08	365672	3408	398
EMMET	19063	93.83	36519	372	17
FAYETTE	19065	99.74	154602	1034	517
FLOYD	19067	90.10	61041	500	177
FRANKLIN	19069	102.84	27295	216	49
FREMONT	19071	79.34	71846	732	173
GREENE	19073	94.32	8074	72	14
GRUNDY	19075	.	0	0	0
GUTHRIE	19077	90.57	539521	5107	850
HAMILTON	19079	109.73	12082	96	15
HANCOCK	19081	102.14	67257	640	19
HARDIN	19083	114.70	2145	4	15
HARRISON	19085	88.46	301659	2680	730
HENRY	19087	91.28	737689	6388	1693
HOWARD	19089	93.84	438038	3833	835
HUMBOLDT	19091	105.72	11016	65	39
IDA	19093	96.54	192355	1249	744
IOWA	19095	93.13	685944	5326	2039
JACKSON	19097	99.92	367130	2660	1014
JASPER	19099	95.07	200949	1664	450
JEFFERSON	19101	83.34	668932	5995	2031
JOHNSON	19103	97.02	417185	3083	1216
JONES	19105	102.06	284759	1404	1387

TABLE 2. CRP RENTAL PAYMENTS AND ENROLLMENT, SIGNUP 15

IOWA					
(continued)					
COUNTY	FIPS	AVERAGE RENTAL PAYMENT (\$/ACRE)	TOTAL RENTAL PAYMENTS (\$/YEAR)	FORMERLY ENROLLED IN CRP (ACRES)	NOT FORMERLY ENROLLED (ACRES)
KEOKUK	19107	96.09	1523146	12269	3583
KOSSUTH	19109	79.58	33193	369	48
LEE	19111	86.71	229405	2246	400
LINN	19113	92.69	57350	511	108
LOUISA	19115	100.80	172838	1234	481
LUCAS	19117	71.84	1662629	17494	5651
LYON	19119	81.06	12865	138	21
MADISON	19121	78.32	501109	5115	1284
MAHASKA	19123	97.99	1116449	9486	1907
MARION	19125	83.06	1119764	9048	4433
MARSHALL	19127	90.68	64591	673	40
MILLS	19129	83.13	73653	688	198
MITCHELL	19131	101.24	30715	289	15
MONONA	19133	74.59	102171	1039	331
MONROE	19135	70.12	978103	10866	3083
MONTGOMERY	19137	85.03	146345	1342	379
MUSCATINE	19139	103.42	128773	791	454
OBRIEN	19141	.	0	0	0
OSCEOLA	19143	93.30	15936	126	45
PAGE	19145	77.01	362115	3862	840
PALO ALTO	19147	90.79	18449	187	16
PLYMOUTH	19149	85.44	210741	2405	61
POCAHONTAS	19151	.	0	0	0
POLK	19153	96.43	26324	49	224
E POTTAWATTAMIE	19155	96.15	52007	467	74
W POTTAWATTAMIE	19156	84.17	91131	996	87
POWESHIEK	19157	87.34	188293	1645	511
RINGGOLD	19159	67.23	2958361	35444	8561
SAC	19161	92.32	2723	0	30
SCOTT	19163	109.62	11257	19	83
SHELBY	19165	92.76	108861	951	223
SIOUX	19167	79.42	1755	0	22
STORY	19169	106.89	23334	190	28
TAMA	19171	93.47	227830	1934	504
TAYLOR	19173	78.13	3112855	30856	8985
UNION	19175	81.16	1206351	11745	3118
VAN BUREN	19177	72.60	801019	9566	1467
WAPELLO	19179	80.80	479497	4734	1200
WARREN	19181	82.31	941438	8934	2503
WASHINGTON	19183	99.41	425692	3000	1283
WAYNE	19185	67.91	2992294	37572	6492
WEBSTER	19187	99.81	5639	31	25
WINNEBAGO	19189	88.70	161517	1452	369
WINNESHIEK	19191	96.14	842716	6769	1996
WOODBURY	19193	87.30	298831	2080	1343
WORTH	19195	96.19	17526	145	38
WRIGHT	19197	96.80	4889	21	30

TABLE 3. DESCRIPTION OF ACCEPTED ACRES, CRP SIGNUP 15

COUNTY	FIPS	IOWA			
		AVERAGE EBI (WITH COST)	HIGHLY ERODIBLE CROPLAND (ACRES)	AVERAGE ERODIBILITY INDEX (EI)	EI OF 15 OR MORE (ACRES)
ADAIR	19001	278	4835	24	4837
ADAMS	19003	285	15099	23	15086
ALLAMAKEE	19005	284	13531	34	13533
APPANOOSE	19007	297	14905	24	14471
AUDUBON	19009	274	1545	35	1545
BENTON	19011	281	2610	34	2605
BLACK HAWK	19013	268	0	9	0
BOONE	19015	277	534	19	469
BREMER	19017	304	374	37	327
BUCHANAN	19019	285	194	30	194
BUENA VISTA	19021	271	16	20	16
BUTLER	19023	299	264	31	260
CALHOUN	19025	294	39	29	39
CARROLL	19027	282	364	28	357
CASS	19029	281	7788	28	7788
CEDAR	19031	274	695	27	695
CERRO GORDO	19033	281	403	21	285
CHEROKEE	19035	270	112	24	112
CHICKASAW	19037	284	266	10	73
CLARKE	19039	287	21390	32	21448
CLAY	19041	288	168	25	168
CLAYTON	19043	281	20094	46	20106
CLINTON	19045	276	1295	50	1281
CRAWFORD	19047	282	500	33	500
DALLAS	19049	281	111	28	366
DAVIS	19051	307	21918	29	21223
DECATUR	19053	299	25976	30	25971
DELAWARE	19055	281	2504	38	2503
DES MOINES	19057	290	1564	21	1539
DICKINSON	19059	283	834	10	125
DUBUQUE	19061	278	3806	52	3806
EMMET	19063	280	389	14	200
FAYETTE	19065	275	1548	59	1550
FLOYD	19067	281	485	11	67
FRANKLIN	19069	286	265	19	203
FREMONT	19071	287	906	25	906
GREENE	19073	268	86	20	73
GRUNDY	19075	.	0	.	0
GUTHRIE	19077	276	5911	30	5936
HAMILTON	19079	278	110	31	110
HANCOCK	19081	294	659	14	65
HARDIN	19083	316	19	20	13
HARRISON	19085	277	3410	40	3410
HENRY	19087	301	8005	31	8005
HOWARD	19089	313	4248	29	4076
HUMBOLDT	19091	274	104	21	89
IDA	19093	285	1992	36	1992
IOWA	19095	286	7365	32	7365
JACKSON	19097	268	3589	37	3674
JASPER	19099	278	2114	25	2104
JEFFERSON	19101	302	8016	29	7951
JOHNSON	19103	282	4285	26	4165
JONES	19105	278	2790	30	2790
KEOKUK	19107	296	15789	33	15852
KOSSUTH	19109	280	417	29	364
LEE	19111	294	2643	23	2567
LINN	19113	267	604	25	619

TABLE 3. DESCRIPTION OF ACCEPTED ACRES, CRP SIGNUP 15

IOWA (continued)					
COUNTY	FIPS	AVERAGE EBI (WITH COST)	HIGHLY ERODIBLE CROPLAND (ACRES)	AVERAGE ERODIBILITY INDEX (EI)	EI OF 15 OR MORE (ACRES)
LOUISA	19115	278	1715	28	1715
LUCAS	19117	303	23031	26	23145
LYON	19119	275	159	31	159
MADISON	19121	288	6370	27	6371
MAHASKA	19123	299	11393	26	11306
MARION	19125	298	13481	35	13481
MARSHALL	19127	280	712	24	712
MILLS	19129	280	886	28	886
MITCHELL	19131	284	242	18	206
MONONA	19133	278	1339	51	1339
MONROE	19135	313	13787	31	13805
MONTGOMERY	19137	275	1721	23	1721
MUSCATINE	19139	291	1202	25	1069
O BRIEN	19141	.	0	.	0
OSCEOLA	19143	295	143	21	167
PAGE	19145	285	4702	22	4702
PALO ALTO	19147	274	119	12	86
PLYMOUTH	19149	270	2429	49	2466
POCAHONTAS	19151	.	0	.	0
POLK	19153	307	264	24	273
E POTTAWATTAMIE	19155	265	541	27	541
W POTTAWATTAMIE	19156	279	1074	47	1083
POWESHIEK	19157	278	2156	24	2156
RINGGOLD	19159	305	44004	23	43919
SAC	19161	263	30	29	30
SCOTT	19163	299	99	34	103
SHELBY	19165	278	1173	41	1174
SIOUX	19167	277	22	33	22
STORY	19169	285	214	25	218
TAMA	19171	272	2419	37	2437
TAYLOR	19173	289	39841	24	39841
UNION	19175	289	14863	22	14703
VAN BUREN	19177	291	11033	25	11033
WAPELLO	19179	305	5935	34	5935
WARREN	19181	293	11268	38	11332
WASHINGTON	19183	287	4282	29	4282
WAYNE	19185	318	43311	25	43781
WEBSTER	19187	300	57	24	46
WINNEBAGO	19189	278	1423	13	388
WINNESHIEK	19191	280	8766	35	8747
WOODBURY	19193	273	3423	39	3423
WORTH	19195	274	102	12	70
WRIGHT	19197	275	46	18	46



Table 4. DESCRIPTION OF ACCEPTED ACRES, CRP SIGNUP 15

COUNTY	FIPS	IOWA				
		NATIONAL PRIORITY AREA (ACRES)	STATE PRIORITY AREA (ACRES)	STATE PRIORITY WATER (ACRES)	STATE PRIORITY WILDLIFE (ACRES)	STATE PRIORITY AIR (ACRES)
ADAIR	19001	3	0	0	0	0
ADAMS	19003	0	0	0	0	0
ALLAMAKEE	19005	0	0	0	0	0
APPANOOSE	19007	0	0	0	0	0
AUDUBON	19009	0	0	0	0	0
BENTON	19011	0	0	0	0	0
BLACK HAWK	19013	0	2493	53	0	0
BOONE	19015	3089	0	0	0	0
BREMER	19017	9	4556	282	0	0
BUCHANAN	19019	0	0	0	0	0
BUENA VISTA	19021	2277	0	0	0	0
BUTLER	19023	59	10816	219	0	0
CALHOUN	19025	1994	0	0	0	0
CARROLL	19027	221	0	0	0	0
CASS	19029	0	0	0	0	0
CEDAR	19031	0	0	0	0	0
CERRO GORDO	19033	7356	312	22	0	0
CHEROKEE	19035	9	0	0	0	0
CHICKASAW	19037	0	10137	337	0	0
CLARKE	19039	0	0	0	0	0
CLAY	19041	7090	0	0	0	0
CLAYTON	19043	0	0	0	0	0
CLINTON	19045	0	0	0	0	0
CRAWFORD	19047	0	0	0	0	0
DALLAS	19049	5354	0	0	0	0
DAVIS	19051	0	0	0	0	0
DECATUR	19053	0	0	0	0	0
DELAWARE	19055	0	0	0	0	0
DES MOINES	19057	0	0	0	0	0
DICKINSON	19059	10476	0	0	0	0
DUBUQUE	19061	0	0	0	0	0
EMMET	19063	6944	2363	0	51	0
FAYETTE	19065	12	31	0	0	0
FLOYD	19067	101	12148	658	0	0
FRANKLIN	19069	5360	10	0	0	0
FREMONT	19071	0	0	0	0	0
GREENE	19073	3707	0	0	0	0
GRUNDY	19075	0	12	0	0	0
GUTHRIE	19077	152	0	0	0	0
HAMILTON	19079	3007	0	0	0	0
HANCOCK	19081	7146	0	0	0	0
HARDIN	19083	3353	6	6	0	0
HARRISON	19085	0	0	0	0	0
HENRY	19087	0	0	0	0	0
HOWARD	19089	0	16074	4483	0	0
HUMBOLDT	19091	1331	0	0	0	0
IDA	19093	0	0	0	0	0
IOWA	19095	0	0	0	0	0
JACKSON	19097	0	0	0	0	0
JASPER	19099	0	0	0	0	0
JEFFERSON	19101	0	0	0	0	0
JOHNSON	19103	0	0	0	0	0
JONES	19105	0	0	0	0	0
KEOKUK	19107	0	0	0	0	0
KOSSUTH	19109	5640	0	0	0	0
LEE	19111	0	0	0	0	0
LINN	19113	0	0	0	0	0
LOUISA	19115	0	0	0	0	0
LUCAS	19117	0	0	0	0	0
LYON	19119	17	0	0	0	0
MADISON	19121	21	0	0	0	0
MAHASKA	19123	0	0	0	0	0

Table 4. DESCRIPTION OF ACCEPTED ACRES, CRP SIGNUP 15

		IOWA (continued)				
COUNTY	FIPS	NATIONAL PRIORITY AREA (ACRES)	STATE PRIORITY AREA (ACRES)	STATE PRIORITY WATER (ACRES)	STATE PRIORITY WILDLIFE (ACRES)	STATE PRIORITY AIR (ACRES)
MARION	19125	0	0	0	0	0
MARSHALL	19127	0	0	0	0	0
MILLS	19129	0	0	0	0	0
MITCHELL	19131	0	6823	226	0	0
MONONA	19133	0	0	0	0	0
MONROE	19135	0	0	0	0	0
MONTGOMERY	19137	0	24	0	0	0
MUSCATINE	19139	0	0	0	0	0
OBRIEN	19141	120	0	0	0	0
OSCEOLA	19143	2205	0	0	0	0
PAGE	19145	0	0	0	0	0
PALO ALTO	19147	8682	0	0	0	0
PLYMOUTH	19149	38	0	0	0	0
POCAHONTAS	19151	2532	0	0	0	0
POLK	19153	2426	0	0	0	0
E POTTAWATTAMIE	19155	0	0	0	0	0
W POTTAWATTAMIE	19156	0	0	0	0	0
POWESHIEK	19157	0	0	0	0	0
RINGGOLD	19159	0	0	0	0	0
SAC	19161	31	0	0	0	0
SCOTT	19163	0	0	0	0	0
SHELBY	19165	0	0	0	0	0
SIOUX	19167	7	0	0	0	0
STORY	19169	4140	0	0	0	0
TAMA	19171	0	0	0	0	0
TAYLOR	19173	0	0	0	0	0
UNION	19175	0	0	0	0	0
VAN BUREN	19177	0	0	0	0	0
WAPELLO	19179	0	0	0	0	0
WARREN	19181	97	0	0	0	0
WASHINGTON	19183	0	0	0	0	0
WAYNE	19185	0	0	0	0	0
WEBSTER	19187	1563	0	0	0	0
WINNEBAGO	19189	11097	20	0	0	0
WINNESHIEK	19191	0	159	0	0	0
WOODBURY	19193	0	0	0	0	0
WORTH	19195	7662	0	0	0	0
WRIGHT	19197	5378	0	0	0	0

TABLE 5. DESCRIPTION OF ACCEPTED ACRES, CRP SIGNUP 15

COUNTY	FIPS	IOWA					SUBJECT TO SCOUR EROSION (ACRES)
		WETLAND RESTORATION (ACRES)	EXPIRED WATERBANK (ACRES)	NEW OR EXISTING TREES (ACRES)	NEW NATIVE GRASS (ACRES)	NEW TAME GRASS (ACRES)	
ADAIR	19001	0	0	13	36	1882	0
ADAMS	19003	0	0	28	73	2019	0
ALLAMAKEE	19005	0	0	268	385	2177	1
APPANOOSE	19007	0	0	56	438	1908	2
AUDUBON	19009	0	0	61	0	204	0
BENTON	19011	0	0	135	141	159	0
BLACK HAWK	19013	0	0	27	39	0	0
BOONE	19015	0	0	15	57	2	0
BREMER	19017	0	0	102	90	38	0
BUCHANAN	19019	0	0	15	10	41	0
BUENA VISTA	19021	0	0	0	0	0	0
BUTLER	19023	0	0	27	56	41	0
CALHOUN	19025	0	0	0	0	0	0
CARROLL	19027	0	0	19	6	162	0
CASS	19029	0	0	21	80	327	0
CEDAR	19031	0	0	29	144	81	0
CERRO GORDO	19033	39	0	21	200	116	0
CHEROKEE	19035	0	0	0	112	0	0
CHICKASAW	19037	16	0	49	0	0	0
CLARKE	19039	0	0	92	105	6949	58
CLAY	19041	0	0	0	3	11	0
CLAYTON	19043	24	0	564	949	2460	0
CLINTON	19045	4	0	163	270	161	0
CRAWFORD	19047	0	0	19	72	293	0
DALLAS	19049	0	0	59	35	164	0
DAVIS	19051	0	0	7	92	1799	0
DECATUR	19053	0	0	68	88	1615	10
DELAWARE	19055	0	0	164	105	351	1
DES MOINES	19057	0	0	40	145	368	0
DICKINSON	19059	484	0	2	0	0	0
DUBUQUE	19061	0	0	110	81	194	0
EMMET	19063	98	0	0	0	0	6
FAYETTE	19065	0	0	156	140	369	0
FLOYD	19067	0	0	109	128	89	0
FRANKLIN	19069	0	0	6	37	0	0
FREMONT	19071	0	0	43	0	253	0
GREENE	19073	5	0	23	0	9	0
GRUNDY	19075	0	0	0	0	0	0
GUTHRIE	19077	0	0	102	92	1628	46
HAMILTON	19079	0	0	5	15	0	0
HANCOCK	19081	416	0	28	184	0	0
HARDIN	19083	0	0	10	0	0	0
HARRISON	19085	0	0	25	281	322	0
HENRY	19087	0	0	284	322	1206	76
HOWARD	19089	0	0	10	102	414	0
HUMBOLDT	19091	5	0	10	42	0	0
IDA	19093	0	0	47	171	62	0
IOWA	19095	0	0	87	68	2160	0
JACKSON	19097	0	0	263	352	573	85
JASPER	19099	0	0	38	322	590	0
JEFFERSON	19101	0	0	212	579	1926	10
JOHNSON	19103	0	0	165	235	185	0
JONES	19105	0	0	25	195	67	0
KEOKUK	19107	29	0	66	28	5209	6
KOSSUTH	19109	0	0	16	43	67	0
LEE	19111	0	0	55	95	298	3
LINN	19113	15	0	13	186	254	0
LOUISA	19115	0	0	175	150	626	0
LUCAS	19117	27	0	266	1601	6842	81
LYON	19119	0	0	0	22	48	0
MADISON	19121	29	0	99	249	1257	0
MAHASKA	19123	0	0	24	278	2253	0
MARION	19125	0	0	163	122	5537	0
MARSHALL	19127	0	0	12	14	537	0
MILLS	19129	0	0	41	431	62	0
MITCHELL	19131	0	0	25	132	104	0
MONONA	19133	10	0	104	7	311	0
MONROE	19135	0	0	47	34	2258	0
MONTGOMERY	19137	0	0	2	227	279	0
MUSCATINE	19139	26	0	123	577	118	0

TABLE 5. DESCRIPTION OF ACCEPTED ACRES, CRP SIGNUP 15

IOWA  
(continued)

COUNTY	FIPS	WETLAND RESTORATION (ACRES)	EXPIRED WATERBANK (ACRES)	NEW OR EXISTING TREES (ACRES)	NEW NATIVE GRASS (ACRES)	NEW TAME GRASS (ACRES)	SUBJECT TO SCOUR EROSION (ACRES)
OBRIEN	19141	0	0	0	0	0	0
OSCEOLA	19143	3	0	19	6	18	0
PAGE	19145	0	0	137	0	762	0
PALO ALTO	19147	6	0	43	29	28	0
PLYMOUTH	19149	0	0	0	59	38	0
POCAHONTAS	19151	0	0	0	0	0	0
POLK	19153	0	0	25	4	112	9
E POTTAWATTAMIE	19155	0	0	0	0	261	0
W POTTAWATTAMIE	19156	0	0	0	20	58	0
POWESHIEK	19157	0	0	72	32	366	0
RINGGOLD	19159	0	0	0	266	6783	0
SAC	19161	0	0	0	30	0	0
SCOTT	19163	0	0	44	18	6	0
SHELBY	19165	0	0	0	64	340	0
SIOUX	19167	0	0	0	17	6	0
STORY	19169	0	0	39	27	0	0
TAMA	19171	19	0	94	265	233	0
TAYLOR	19173	0	0	248	311	7218	0
UNION	19175	0	0	89	0	2995	0
VAN BUREN	19177	0	0	226	1067	7854	0
WAPELLO	19179	0	0	60	20	1176	0
WARREN	19181	78	0	123	549	2263	0
WASHINGTON	19183	0	0	238	528	1008	0
WAYNE	19185	731	0	133	526	3508	37
WEBSTER	19187	0	0	11	15	0	0
WINNEBAGO	19189	217	0	6	72	286	0
WINNESHIEK	19191	0	0	354	755	1231	0
WOODBURY	19193	0	0	18	624	1000	0
WORTH	19195	65	0	0	0	1	0
WRIGHT	19197	4	0	0	45	0	0

# Kansas

## County Names and Farm Service Agency Codes

CHEYENNE 20023	RAWLINS 20153	DECATUR 20039	NORTON 20137	PHILLIPS 20147	SMITH 20183	JEWELL 20089	REPUBLIC 20157	WASHINGTON 20201	MARSHALL 20117	NEMAHA 20131	BROWN 20013	DONIPHAN 20043	
SHERMAN 20181	THOMAS 20193	SHERIDAN 20179	GRAHAM 20065	ROOKS 20163	OSBORNE 20141	MITCHELL 20123	CLOUD 20029	CLAY 20027	POTTAWATOMIE 20149	JACKSON 20085	ATCHISON 20005	JEFFERSON 20087	
WALLACE 20199	LOGAN 20109	GOVE 20063	TREGO 20195	ELLIS 20051	RUSSELL 20167	LINCOLN 20105	OTTAWA 20143	DICKINSON 20041	GEARY 20061	WARAUNSEE 20197	SHAWNEE 20177	HEAVENWORTH 20103	
GREELEY 20071	WICHITA 20203	LANE 20101	NESS 20135	RUSH 20165	BARTON 20009	ELLSWORTH 20053	SALINE 20169	MORRIS 20127	MORRIS 20127	LYON 20111	OSAGE 20139	DOUGLAS 20045	
HAMILTON 20075	KEARNY 20093	FINNEY 20055	HODGEMAN 20083	PAWNEE 20145	STAFFORD 20185	RICE 20159	MC PHERSON 20113	CHASE 20017	COFFEY 20031	ANDERSON 20003	ANDERSON 20003	MIAMI 20121	
STANTON 20187	GRANT 20067	GRAY 20069	FORD 20057	EDWARDS 20047	PRATT 20151	KINGMAN 20095	SEDGWICK 20173	BUTLER 20015	WOODSON 20207	ALLEN 20001	BOURBON 20011	JEFFERSON 20087	
MORTON 20129	STEVENS 20189	MEADE 20119	CLARK 20025	COMANCHE 20083	BARBER 20007	HARPER 20077	SUMNER 20191	COWLEY 20035	WILSON 20205	NEOSHO 20133	CRAWFORD 20037	JEFFERSON 20087	
									ELK 20049	CHAUTAUQUA 20019	MONTGOMERY 20125	LABETTE 20099	JEFFERSON 20087
													WYANDOTTE 20209

Table 1 CRP ENROLLMENT, SIGNUP 15  
KANSAS

COUNTY	FIPS	CURRENT CRP		SIGNUP 15		CONTRACTS	CONTRACTS	ACCEPTED
		(ACRES)	(ACRES)	OFFERED	ACCEPTED	BEGIN FY1998	BEGIN FY1999	PLUS REMAINING
				(ACRES)	(ACRES)	(ACRES)	(ACRES)	(ACRES)
ALLEN	20001	6377	4738	2017	1487	1487	0	3126
ANDERSON	20003	8670	5900	3808	166	166	0	2936
ATCHISON	20005	6061	3262	3768	3223	3166	57	6022
BARBER	20007	26837	20728	17313	17178	17156	22	23287
BARTON	20009	25975	13637	11083	10723	10723	0	23061
BOURBON	20011	20727	17043	8085	3546	3480	66	7230
BROWN	20013	9337	6334	7086	6028	5983	45	9031
BUTLER	20015	6483	3698	1503	1438	1438	0	4223
CHASE	20017	1512	562	610	551	551	0	1501
CHAUTAQUA	20019	4302	3956	3529	3193	3193	0	3539
CHEROKEE	20021	4677	4114	1401	1008	1008	0	1571
CHEYENNE	20023	45090	34169	31731	31520	31453	67	42441
CLARK	20025	44991	37054	35149	35149	35149	0	43086
CLAY	20027	23189	14180	13538	8600	8600	0	17609
CLOUD	20029	16464	9870	10251	9067	8765	302	15661
COFFEY	20031	11099	6508	7191	5070	5070	0	9661
COMANCHE	20033	40923	39480	39282	39153	39086	68	40596
COWLEY	20035	7387	3506	4043	3949	3949	0	7830
CRAWFORD	20037	11872	9499	1830	1300	1300	0	3673
DECATUR	20039	8329	4006	3817	3200	3200	0	7523
DICKINSON	20041	24964	12274	14899	14750	14221	529	27440
DONIPHAN	20043	10900	3707	4854	3709	3709	0	10902
DOUGLAS	20045	5492	4139	3739	2029	2029	0	3382
EDWARDS	20047	47673	33301	26652	26502	26349	153	40874
ELK	20049	7746	5986	4613	4253	4253	0	6013
ELLIS	20051	33547	18226	14821	9339	9188	151	24660
ELLSWORTH	20053	29349	18292	18914	18357	17929	428	29414
FINNEY	20055	57232	43454	38590	38590	38590	0	52368
FORD	20057	49329	27217	24238	24238	24214	24	46350
FRANKLIN	20059	8742	4729	3813	1225	1225	0	5238
GEARY	20061	2933	1206	1293	1182	1182	0	2909
GOVE	20063	18415	16015	15580	12447	12439	8	14847
GRAHAM	20065	67602	48415	45420	38589	38016	573	57776
GRANT	20067	29849	16456	17759	17759	17759	0	31152
GRAY	20069	37886	16619	10890	10890	10890	0	32157
GREELEY	20071	84774	56958	61375	57961	57065	896	85777
GREENWOOD	20073	4862	3791	3513	2671	2554	117	3742
HAMILTON	20075	126047	125726	134800	111618	109918	1700	111939
HARPER	20077	30864	17815	16367	16298	15772	526	29347
HARVEY	20079	5950	3272	2432	2380	2253	127	5058
HASKELL	20081	19164	10275	19704	14775	14666	109	23664
HODGEMAN	20083	27755	18370	22990	21392	21362	30	30777
JACKSON	20085	19633	15433	15978	12764	12426	339	16964
JEFFERSON	20087	14226	10334	9160	5563	5467	96	9455
JEWELL	20089	26320	10419	12116	10182	9681	501	26083
JOHNSON	20091	1869	1218	1117	197	197	0	848
KEARNY	20093	70306	52379	49717	49717	49717	0	67644
KINGMAN	20095	45618	31391	18544	18468	17852	616	32695
KIOWA	20097	54835	37662	33542	33542	33542	0	50715
LABETTE	20099	6724	2867	2610	2390	2390	0	6247
LANE	20101	24852	20189	18140	17550	17205	345	22213
LEAVENWORTH	20103	5284	4065	4404	3387	3173	214	4606
LINCOLN	20105	18829	10677	13972	12643	12435	207	20795
LINN	20107	25608	21619	14614	7689	7616	74	11678
LOGAN	20109	32396	23179	18812	15504	15489	14	24721
LYON	20111	21478	16403	11690	10494	10393	101	15569
MCPHERSON	20113	15374	8653	6925	5899	5859	41	12620
MARION	20115	18105	8233	7828	7630	7372	258	17502
MARSHALL	20117	22336	10407	10673	10321	10084	237	22250
MEADE	20119	34804	21626	24407	24261	24261	0	37439
MIAMI	20121	10271	8921	6384	2052	2052	0	3402
MITCHELL	20123	20905	10535	11468	10196	10126	70	20566

Table 1 CRP ENROLLMENT, SIGNUP 15  
KANSAS  
(continued)

COUNTY	FIPS	CURRENT	EXPIRING	SIGNUP 15	SIGNUP 15	CONTRACTS	CONTRACTS	ACCEPTED
		CRP	CRP	OFFERED	ACCEPTED	BEGIN	BEGIN	PLUS
		(ACRES)	(ACRES)	(ACRES)	(ACRES)	FY1998	FY1999	REMAINING
						(ACRES)	(ACRES)	(ACRES)
MONTGOMERY	20125	3137	2184	2190	2100	1999	102	3053
MORRIS	20127	6090	4228	3136	2588	2588	0	4450
MORTON	20129	85964	85964	98709	79234	79122	112	79234
NEMAHA	20131	31932	17936	16282	16053	15899	154	30049
NEOSHO	20133	16259	13233	5780	5220	5187	33	8246
NESS	20135	39200	15306	16526	16326	16130	196	40220
NORTON	20137	42589	28540	26299	22185	22049	136	36234
OSAGE	20139	15064	12667	11923	11686	11686	0	14083
OSBORNE	20141	22145	11023	11557	9114	8838	276	20236
OTTAWA	20143	17399	10032	10374	9764	9577	187	17131
PAWNEE	20145	58575	24234	22491	21354	21331	23	55695
PHILLIPS	20147	26766	18041	16802	12014	12001	13	20739
POTTAWATOMIE	20149	14908	10799	10184	9899	9690	209	14008
PRATT	20151	47381	30372	31355	31355	31355	0	48364
RAWLINS	20153	12696	8547	7671	2766	2766	0	6915
RENO	20155	94055	44629	40672	40672	40530	142	90098
REPUBLIC	20157	14237	9259	8970	7553	7553	0	12531
RICE	20159	16591	8202	7896	7850	7829	21	16239
RILEY	20161	4539	2459	2101	2076	2076	0	4156
ROOKS	20163	43371	30210	24312	19782	19731	50	32943
RUSH	20165	36899	13173	12582	11796	11796	0	35522
RUSSELL	20167	52289	34599	34101	22385	22333	52	40075
SALINE	20169	21868	15002	14734	13761	13670	92	20627
SCOTT	20171	21791	18841	10801	10783	10584	199	13733
SEDGWICK	20173	7533	4028	2692	2407	2407	0	5912
SEWARD	20175	42608	30261	29803	29647	29521	127	41994
SHAWNEE	20177	6495	4951	4693	3654	3654	0	5198
SHERIDAN	20179	8602	6519	1961	942	942	0	3025
SHERMAN	20181	39047	30778	31454	30001	28667	1334	38270
SMITH	20183	21506	15749	16466	6566	6566	0	12323
STAFFORD	20185	38546	22146	24196	24004	24004	0	40404
STANTON	20187	98842	90525	95033	90748	90748	0	99065
STEVENS	20189	65177	45798	38857	38549	38383	166	57928
SUMNER	20191	8040	3224	3099	2479	2479	0	7295
THOMAS	20193	15986	8044	9437	9198	9198	0	17140
TREGO	20195	32043	19565	17586	15398	15166	232	27876
WABAUNSEE	20197	13633	10022	9410	8532	8532	0	12143
WALLACE	20199	67260	49102	48698	48012	45565	2448	66170
WASHINGTON	20201	29870	14651	14506	13225	13121	104	28444
WICHITA	20203	46498	33722	33662	33662	33584	78	46438
WILSON	20205	10570	7290	4405	3899	3899	0	7179
WOODSON	20207	4047	2943	1552	449	449	0	1553
WYANDOTTE	20209	170	22	62	44	44	0	192

TABLE 2. CRP RENTAL PAYMENTS AND ENROLLMENT, SIGNUP 15

COUNTY	FIPS	KANSAS			
		AVERAGE RENTAL PAYMENT (\$/ACRE)	TOTAL RENTAL PAYMENTS (\$/YEAR)	FORMERLY ENROLLED IN CRP (ACRES)	NOT FORMERLY ENROLLED (ACRES)
ALLEN	20001	47.97	71335	1176	311
ANDERSON	20003	40.94	6788	114	52
ATCHISON	20005	57.31	184732	2133	1091
BARBER	20007	32.24	553865	14947	2231
BARTON	20009	35.37	379329	9945	778
BOURBON	20011	49.84	176723	3117	428
BROWN	20013	64.58	389268	4680	1348
BUTLER	20015	36.25	52131	1426	12
CHASE	20017	43.05	23736	384	168
CHAUTAUQUA	20019	40.54	129448	2660	533
CHEROKEE	20021	50.60	50999	964	44
CHEYENNE	20023	31.27	985686	30540	980
CLARK	20025	33.24	1168164	30714	4435
CLAY	20027	49.63	426832	7696	904
CLOUD	20029	41.29	374370	7689	1378
COFFEY	20031	52.70	267160	4451	619
COMANCHE	20033	29.41	1151584	36287	2866
COWLEY	20035	38.89	153556	2545	1404
CRAWFORD	20037	45.05	58561	1099	201
DECATUR	20039	31.57	101037	2811	389
DICKINSON	20041	48.63	717271	11640	3110
DONIPHAN	20043	68.45	253876	2891	818
DOUGLAS	20045	62.30	126433	1248	782
EDWARDS	20047	34.23	907124	22927	3575
ELK	20049	42.14	179213	4078	175
ELLIS	20051	32.21	300799	8718	621
ELLSWORTH	20053	42.02	771280	15313	3044
FINNEY	20055	37.23	1436782	31279	7311
FORD	20057	32.94	798406	17986	6253
FRANKLIN	20059	50.34	61675	1090	135
GEARY	20061	47.03	55579	1002	180
GOVE	20063	34.93	434820	11458	990
GRAHAM	20065	30.15	1163356	33941	4648
GRANT	20067	34.56	613805	14548	3210
GRAY	20069	35.65	388196	7755	3135
GREELEY	20071	34.93	2024402	51329	6632
GREENWOOD	20073	45.93	122687	2367	305
HAMILTON	20075	32.34	3610251	103119	8498
HARPER	20077	36.39	593039	11179	5119
HARVEY	20079	37.50	89275	1994	387
HASKELL	20081	40.90	604345	9185	5590
HODGEMAN	20083	36.33	777115	16281	5111
JACKSON	20085	56.89	726151	10520	2244
JEFFERSON	20087	57.06	317392	4860	703
JEWELL	20089	44.81	456228	7885	2297
JOHNSON	20091	56.14	11060	108	90
KEARNY	20093	34.98	1739028	46188	3529
KINGMAN	20095	38.72	715038	15486	2982
KIOWA	20097	28.47	955072	32314	1227
LABETTE	20099	47.42	113340	1901	489
LANE	20101	36.91	647785	14812	2738
LEAVENWORTH	20103	59.85	202727	2622	765
LINCOLN	20105	44.12	557820	9553	3089



TABLE 2. CRP RENTAL PAYMENTS AND ENROLLMENT, SIGNUP 15  
 KANSAS  
 (continued)

COUNTY	FIPS	AVERAGE RENTAL PAYMENT (\$/ACRE)	TOTAL RENTAL PAYMENTS (\$/YEAR)	FORMERLY ENROLLED IN CRP (ACRES)	NOT FORMERLY ENROLLED (ACRES)
LINN	20107	52.69	405148	7096	594
LOGAN	20109	32.02	496477	15318	185
LYON	20111	49.42	518614	8846	1648
MCPHERSON	20113	36.29	214084	5183	716
MARION	20115	38.82	296173	6939	691
MARSHALL	20117	52.63	543225	9366	955
MEADE	20119	34.12	827785	19159	5102
MIAMI	20121	49.71	102023	1902	150
MITCHELL	20123	40.10	408877	8619	1576
MONTGOMERY	20125	43.70	91784	1510	590
MORRIS	20127	42.49	109962	2296	291
MORTON	20129	34.65	2745492	60427	18807
NEMAHA	20131	52.98	850541	14355	1699
NEOSHO	20133	45.66	238346	4963	257
NESS	20135	36.36	593631	12959	3367
NORTON	20137	29.40	652239	21172	1013
OSAGE	20139	48.01	561076	10628	1057
OSBORNE	20141	38.70	352749	7573	1542
OTTAWA	20143	44.30	432515	8727	1037
PAWNEE	20145	35.23	752246	18698	2656
PHILLIPS	20147	35.54	426943	11271	743
POTTAWATOMIE	20149	52.46	519268	9269	630
PRATT	20151	34.34	1076885	27228	4127
RAWLINS	20153	31.47	87049	2582	184
RENO	20155	39.20	1594247	36570	4102
REPUBLIC	20157	47.04	355287	6909	644
RICE	20159	38.80	304566	6223	1628
RILEY	20161	46.74	97037	1883	193
ROOKS	20163	32.64	645579	19042	740
RUSH	20165	36.80	434095	10554	1242
RUSSELL	20167	35.18	787471	20969	1416
SALINE	20169	42.59	586093	12475	1286
SCOTT	20171	37.51	404484	9585	1199
SEDGWICK	20173	37.09	89274	2155	253
SEWARD	20175	33.83	1003043	22489	7158
SHAWNEE	20177	55.74	203659	3377	277
SHERIDAN	20179	30.45	28691	942	0
SHERMAN	20181	35.07	1052259	26726	3274
SMITH	20183	41.90	275093	5877	689
STAFFORD	20185	41.60	998529	18946	5059
STANTON	20187	32.93	2988594	83398	7351
STEVENS	20189	28.39	1094249	31163	7386
SUMNER	20191	37.77	93622	1207	1271
THOMAS	20193	35.72	328504	8353	845
TREGO	20195	31.82	489901	13782	1616
WABAUNSEE	20197	56.92	485678	7872	660
WALLACE	20199	33.63	1614458	43358	4655
WASHINGTON	20201	52.23	690769	12603	621
WICHITA	20203	37.20	1252352	30396	3266
WILSON	20205	45.31	176673	3708	191
WOODSON	20207	46.56	20882	416	33
WYANDOTTE	20209	60.00	2646	0	44

TABLE 3. DESCRIPTION OF ACCEPTED ACRES, CRP SIGNUP 15  
KANSAS

COUNTY	FIPS	AVERAGE EBI (WITH COST)	HIGHLY ERODIBLE CROPLAND (ACRES)	AVERAGE ERODIBILITY INDEX (EI)	EI OF 15 OR MORE (ACRES)
ALLEN	20001	280	1339	10	202
ANDERSON	20003	274	166	18	148
ATCHISON	20005	305	2080	16	2133
BARBER	20007	321	17139	13	4522
BARTON	20009	320	10723	11	918
BOURBON	20011	285	3479	11	405
BROWN	20013	324	5991	20	5584
BUTLER	20015	280	1438	9	9
CHASE	20017	293	416	12	104
CHAUTAUQUA	20019	295	3169	12	659
CHEROKEE	20021	284	999	10	57
CHEYENNE	20023	295	31520	12	1919
CLARK	20025	328	26190	11	3318
CLAY	20027	278	8599	11	386
CLOUD	20029	288	8607	11	411
COFFEY	20031	281	5065	10	216
COMANCHE	20033	320	34445	9	1870
COWLEY	20035	305	3734	11	890
CRAWFORD	20037	276	1223	9	0
DECATUR	20039	277	3200	11	80
DICKINSON	20041	299	14561	13	4920
DONIPHAN	20043	308	3390	46	3341
DOUGLAS	20045	286	2029	15	963
EDWARDS	20047	305	26423	9	400
ELK	20049	293	4246	12	834
ELLIS	20051	279	7303	10	763
ELLSWORTH	20053	284	18323	10	586
FINNEY	20055	299	38590	11	4369
FORD	20057	309	20307	10	2462
FRANKLIN	20059	275	1225	10	116
GEARY	20061	296	1182	12	183
GOVE	20063	270	12447	10	11
GRAHAM	20065	274	38587	8	71
GRANT	20067	348	17640	17	12853
GRAY	20069	355	9847	15	5765
GREELEY	20071	296	57961	10	4983
GREENWOOD	20073	302	299	11	176
HAMILTON	20075	349	111617	18	99666
HARPER	20077	312	16298	10	2456
HARVEY	20079	301	1976	8	0
HASKELL	20081	283	14775	10	745
HODGEMAN	20083	282	21392	10	733
JACKSON	20085	296	12764	13	1818
JEFFERSON	20087	295	5546	18	3411
JEWELL	20089	281	10153	11	567
JOHNSON	20091	289	128	11	0
KEARNY	20093	311	49717	14	15228
KINGMAN	20095	314	16241	10	1827
KIOWA	20097	325	32847	11	807
LABETTE	20099	301	2108	9	46
LANE	20101	283	17532	10	0
LEAVENWORTH	20103	319	3290	16	1181
LINCOLN	20105	281	12557	9	346
LINN	20107	278	7689	11	626
LOGAN	20109	278	15039	11	1008
LYON	20111	303	8897	11	788
MCPHERSON	20113	307	4808	11	1027

TABLE 3. DESCRIPTION OF ACCEPTED ACRES, CRP SIGNUP 15

KANSAS  
(continued)

COUNTY	FIPS	AVERAGE EBI (WITH COST)	HIGHLY ERODIBLE CROPLAND (ACRES)	AVERAGE ERODIBILITY INDEX (EI)	EI OF 15 OR MORE (ACRES)
MARION	20115	311	7578	11	555
MARSHALL	20117	295	9447	11	1049
MEADE	20119	315	21561	13	6763
MIAMI	20121	287	2032	12	492
MITCHELL	20123	294	10168	10	1126
MONTGOMERY	20125	295	2094	11	265
MORRIS	20127	274	2588	9	2
MORTON	20129	326	79234	17	28583
NEMAHA	20131	311	16053	14	6528
NEOSHO	20133	293	5158	11	444
NESS	20135	296	16326	10	650
NORTON	20137	282	22185	11	1030
OSAGE	20139	315	6907	15	7056
OSBORNE	20141	274	9114	12	756
OTTAWA	20143	278	9733	10	194
PAWNEE	20145	289	21209	8	888
PHILLIPS	20147	274	12014	9	339
POTTAWATOMIE	20149	305	9893	14	4422
PRATT	20151	336	27859	11	350
RAWLINS	20153	270	2766	10	79
RENO	20155	318	25829	9	1681
REPUBLIC	20157	284	7553	10	765
RICE	20159	302	6792	9	37
RILEY	20161	308	1937	13	632
ROOKS	20163	283	17775	10	650
RUSH	20165	294	11796	11	1414
RUSSELL	20167	280	22004	9	839
SALINE	20169	282	13739	9	265
SCOTT	20171	297	10783	10	262
SEDGWICK	20173	295	2038	10	399
SEWARD	20175	366	29567	18	21500
SHAWNEE	20177	290	3634	14	995
SHERIDAN	20179	267	942	9	3
SHERMAN	20181	285	29925	10	689
SMITH	20183	271	6561	10	79
STAFFORD	20185	318	23978	11	560
STANTON	20187	309	90748	13	20794
STEVENS	20189	373	38549	22	31135
SUMNER	20191	284	1643	7	116
THOMAS	20193	292	7341	10	1537
TREGO	20195	271	15398	8	5
WABAUNSEE	20197	292	8418	11	740
WALLACE	20199	285	48012	10	1050
WASHINGTON	20201	282	13171	11	1115
WICHITA	20203	289	33662	10	1245
WILSON	20205	280	3899	10	67
WOODSON	20207	285	442	11	45
WYANDOTTE	20209	292	44	12	0

Table 4. DESCRIPTION OF ACCEPTED ACRES, CRP SIGNUP 15  
KANSAS

COUNTY	FIPS	NATIONAL PRIORITY AREA (ACRES)	STATE PRIORITY AREA (ACRES)	STATE PRIORITY WATER (ACRES)	STATE PRIORITY WILDLIFE (ACRES)	STATE PRIORITY AIR (ACRES)
ALLEN	20001	0	0	0	0	0
ANDERSON	20003	0	0	0	0	0
ATCHISON	20005	0	1044	998	0	0
BARBER	20007	0	226	0	226	0
BARTON	20009	0	0	0	0	0
BOURBON	20011	0	0	0	0	0
BROWN	20013	0	4003	3932	0	0
BUTLER	20015	0	0	0	0	0
CHASE	20017	0	0	0	0	0
CHAUTAUQUA	20019	0	0	0	0	0
CHEROKEE	20021	0	0	0	0	0
CHEYENNE	20023	0	0	0	0	0
CLARK	20025	0	29403	0	29403	0
CLAY	20027	0	0	0	0	0
CLOUD	20029	0	0	0	0	0
COFFEY	20031	0	0	0	0	0
COMANCHE	20033	0	33173	0	33173	0
COWLEY	20035	0	0	0	0	0
CRAWFORD	20037	0	0	0	0	0
DECATUR	20039	0	0	0	0	0
DICKINSON	20041	0	731	716	0	0
DONIPHAN	20043	0	0	0	0	0
DOUGLAS	20045	0	0	0	0	0
EDWARDS	20047	0	0	0	0	0
ELK	20049	0	0	0	0	0
ELLIS	20051	0	0	0	0	0
ELLSWORTH	20053	0	0	0	0	0
FINNEY	20055	0	3486	0	3486	0
FORD	20057	0	10673	0	10673	0
FRANKLIN	20059	0	0	0	0	0
GEARY	20061	0	0	0	0	0
GOVE	20063	0	0	0	0	0
GRAHAM	20065	0	0	0	0	0
GRANT	20067	0	0	0	0	0
GRAY	20069	0	8378	0	8378	0
GREELEY	20071	0	0	0	0	0
GREENWOOD	20073	0	0	0	0	0
HAMILTON	20075	0	9279	0	8569	0
HARPER	20077	0	0	0	0	0
HARVEY	20079	0	246	52	194	0
HASKELL	20081	0	4573	0	4573	0
HODGEMAN	20083	0	0	0	0	0
JACKSON	20085	566	566	513	0	0
JEFFERSON	20087	0	1629	1215	0	0
JEWELL	20089	0	0	0	0	0
JOHNSON	20091	0	174	64	0	0
KEARNY	20093	0	4330	0	4330	0
KINGMAN	20095	0	0	0	0	0
KIOWA	20097	0	958	734	223	0
LABETTE	20099	0	0	0	0	0
LANE	20101	0	0	0	0	0
LEAVENWORTH	20103	0	3143	2600	0	0
LINCOLN	20105	0	0	0	0	0
LINN	20107	0	0	0	0	0
LOGAN	20109	0	0	0	0	0
LYON	20111	0	4529	3895	0	0
MCPHERSON	20113	0	0	0	0	0
MARION	20115	0	0	0	0	0
MARSHALL	20117	0	4510	4330	0	0
MEADE	20119	0	10837	0	10837	0
MIAMI	20121	0	262	57	0	0
MITCHELL	20123	0	0	0	0	0

Table 4. DESCRIPTION OF ACCEPTED ACRES, CRP SIGNUP 15

KANSAS (continued)						
COUNTY	FIPS	NATIONAL PRIORITY AREA (ACRES)	STATE PRIORITY AREA (ACRES)	STATE PRIORITY WATER (ACRES)	STATE PRIORITY WILDLIFE (ACRES)	STATE PRIORITY AIR (ACRES)
MONTGOMERY	20125	0	0	0	0	0
MORRIS	20127	0	0	0	0	0
MORTON	20129	0	35926	0	35926	0
NEMAHA	20131	0	5119	5048	0	0
NEOSHO	20133	0	0	0	0	0
NESS	20135	0	0	0	0	0
NORTON	20137	0	0	0	0	0
OSAGE	20139	0	4570	4453	0	0
OSBORNE	20141	0	0	0	0	0
OTTAWA	20143	0	0	0	0	0
PAWNEE	20145	0	0	0	0	0
PHILLIPS	20147	0	0	0	0	0
POTTAWATOMIE	20149	0	338	337	0	0
PRATT	20151	0	15421	15421	0	0
RAWLINS	20153	0	0	0	0	0
RENO	20155	49	34181	34181	0	0
REPUBLIC	20157	0	0	0	0	0
RICE	20159	0	0	0	0	0
RILEY	20161	0	0	0	0	0
ROOKS	20163	0	0	0	0	0
RUSH	20165	0	0	0	0	0
RUSSELL	20167	0	0	0	0	0
SALINE	20169	0	0	0	0	0
SCOTT	20171	0	0	0	0	0
SEDGWICK	20173	0	297	297	0	0
SEWARD	20175	80	19182	0	19182	0
SHAWNEE	20177	0	0	0	0	0
SHERIDAN	20179	0	0	0	0	0
SHERMAN	20181	0	0	0	0	0
SMITH	20183	0	0	0	0	0
STAFFORD	20185	0	6708	6708	0	0
STANTON	20187	0	2506	0	2506	0
STEVENS	20189	0	37371	0	37371	0
SUMNER	20191	0	0	0	0	0
THOMAS	20193	0	0	0	0	0
TREGO	20195	0	0	0	0	0
WABAUNSEE	20197	0	4778	4517	0	0
WALLACE	20199	0	0	0	0	0
WASHINGTON	20201	0	34	34	0	0
WICHITA	20203	0	0	0	0	0
WILSON	20205	0	0	0	0	0
WOODSON	20207	0	0	0	0	0
WYANDOTTE	20209	0	0	0	0	0

TABLE 5. DESCRIPTION OF ACCEPTED ACRES, CRP SIGNUP 15  
KANSAS

COUNTY	FIPS	WETLAND RESTORATION (ACRES)	EXPIRED WATERBANK (ACRES)	NEW OR EXISTING TREES (ACRES)	NEW NATIVE GRASS (ACRES)	NEW TAME GRASS (ACRES)	SUBJECT TO SCOUR EROSION (ACRES)
ALLEN	20001	0	0	32	40	79	32
ANDERSON	20003	0	0	0	0	23	0
ATCHISON	20005	135	0	0	494	386	10
BARBER	20007	39	0	10	1991	0	0
BARTON	20009	0	0	13	726	0	0
BOURBON	20011	0	0	47	1167	0	40
BROWN	20013	0	0	17	825	251	13
BUTLER	20015	0	0	0	12	0	0
CHASE	20017	0	0	10	115	0	36
CHAUTAUQUA	20019	11	0	0	0	0	13
CHEROKEE	20021	0	0	0	0	44	0
CHEYENNE	20023	0	0	24	847	0	0
CLARK	20025	925	0	13	4818	0	0
CLAY	20027	0	0	0	887	0	0
CLOUD	20029	0	0	0	1263	0	0
COFFEY	20031	6	0	5	603	0	0
COMANCHE	20033	0	0	5	2713	0	0
COWLEY	20035	0	0	0	1341	0	153
CRAWFORD	20037	0	0	66	96	0	77
DECATUR	20039	0	0	0	384	0	0
DICKINSON	20041	0	0	46	1347	0	7
DONIPHAN	20043	308	0	12	219	232	127
DOUGLAS	20045	0	0	0	599	24	0
EDWARDS	20047	0	0	37	3560	0	49
ELK	20049	0	0	0	175	0	7
ELLIS	20051	0	0	3	598	0	0
ELLSWORTH	20053	0	0	87	2878	0	34
FINNEY	20055	0	0	0	7311	0	0
FORD	20057	447	0	38	5845	0	0
FRANKLIN	20059	0	0	0	242	0	0
GEARY	20061	0	0	5	147	0	0
GOVE	20063	0	0	0	953	0	0
GRAHAM	20065	0	0	0	4568	0	0
GRANT	20067	0	0	0	3246	0	0
GRAY	20069	849	0	0	3131	0	0
GREELEY	20071	0	0	4	7118	0	0
GREENWOOD	20073	0	0	0	236	0	0
HAMILTON	20075	0	0	0	8498	0	0
HARPER	20077	0	0	0	5054	0	0
HARVEY	20079	0	0	0	377	0	150
HASKELL	20081	0	0	0	5583	0	0
HODGEMAN	20083	30	0	0	5032	0	0
JACKSON	20085	0	0	13	1624	344	0
JEFFERSON	20087	0	0	14	663	6	5
JEWELL	20089	0	0	0	2146	0	30
JOHNSON	20091	0	0	2	88	0	5
KEARNY	20093	0	0	0	3641	0	0
KINGMAN	20095	0	0	0	2962	0	388
KIOWA	20097	0	0	0	1135	0	0
LABETTE	20099	5	0	197	287	0	131
LANE	20101	119	0	0	2662	0	0
LEAVENWORTH	20103	0	0	0	457	197	0
LINCOLN	20105	121	0	2	1965	0	31
LINN	20107	0	0	0	1137	0	0
LOGAN	20109	0	0	0	185	0	0
LYON	20111	0	0	0	644	667	79
MCPHERSON	20113	0	0	62	634	3	1051
MARION	20115	45	0	0	539	0	6
MARSHALL	20117	0	0	8	794	143	11
MEADE	20119	215	0	0	4750	0	0
MIAMI	20121	0	0	0	130	0	0
MITCHELL	20123	0	0	41	649	0	28
MONTGOMERY	20125	0	0	0	368	0	6
MORRIS	20127	0	0	0	295	0	0
MORTON	20129	0	0	3	20649	0	0
NEMAHA	20131	0	0	17	581	784	0
NEOSHO	20133	0	0	4	145	39	29
NESS	20135	0	0	7	3251	0	0
NORTON	20137	0	0	8	998	0	0
OSAGE	20139	0	0	5	659	116	14

TABLE 5. DESCRIPTION OF ACCEPTED ACRES, CRP SIGNUP 15

KANSAS  
(continued)

COUNTY	FIPS	WETLAND RESTORATION (ACRES)	EXPIRED WATERBANK (ACRES)	NEW OR EXISTING TREES (ACRES)	NEW NATIVE GRASS (ACRES)	NEW TAME GRASS (ACRES)	SUBJECT TO SCOUR EROSION (ACRES)
OSBORNE	20141	0	0	2	1378	30	0
OTTAWA	20143	0	0	0	998	0	31
PAWNEE	20145	0	0	19	2638	0	142
PHILLIPS	20147	0	0	35	628	0	0
POTTAWATOMIE	20149	0	0	46	405	150	6
PRATT	20151	0	0	0	3779	0	0
RAWLINS	20153	0	0	0	75	0	0
RENO	20155	0	0	107	3136	0	929
REPUBLIC	20157	0	0	0	644	0	0
RICE	20159	0	0	38	1580	0	1058
RILEY	20161	0	0	0	193	0	147
ROOKS	20163	0	0	35	646	0	0
RUSH	20165	0	0	0	1242	0	0
RUSSELL	20167	0	0	8	1189	0	381
SALINE	20169	0	0	47	1909	0	0
SCOTT	20171	0	0	0	1000	0	0
SEDGWICK	20173	0	0	0	237	0	83
SEWARD	20175	0	0	0	6575	0	0
SHAWNEE	20177	6	0	6	149	0	7
SHERIDAN	20179	0	0	0	0	0	0
SHERMAN	20181	0	0	0	3260	0	0
SMITH	20183	0	0	17	687	0	4
STAFFORD	20185	45	0	8	4949	0	0
STANTON	20187	0	0	0	7125	0	0
STEVENS	20189	0	0	0	6818	0	0
SUMNER	20191	0	0	0	1269	0	772
THOMAS	20193	0	0	22	640	0	0
TREGO	20195	0	0	20	1453	0	0
WABAUNSEE	20197	0	0	3	506	174	7
WALLACE	20199	0	0	0	4590	0	0
WASHINGTON	20201	0	0	8	557	34	32
WICHITA	20203	0	0	0	3262	0	0
WILSON	20205	0	0	2	7	141	0
WOODSON	20207	0	0	5	19	0	0
WYANDOTTE	20209	0	0	0	0	44	0





Table 1 CRP ENROLLMENT, SIGNUP 15  
KENTUCKY

COUNTY	FIPS	CURRENT CRP		SIGNUP 15		CONTRACTS	CONTRACTS	ACCEPTED
		(ACRES)	(ACRES)	OFFERED	ACCEPTED	BEGIN FY1998	BEGIN FY1999	PLUS REMAINING
ADAIR	21001	562	378	335	279	279	0	463
ALLEN	21003	1767	1652	789	511	511	0	626
BALLARD	21007	10445	7900	4514	3128	3116	12	5673
BARREN	21009	2636	1799	985	678	678	0	1515
BOONE	21015	68	68	145	145	145	0	145
BOURBON	21017	109	0	13	13	13	0	122
BREATHITT	21025	0	0	18	0	0	0	0
BRECKINRIDGE	21027	13334	7821	8250	5749	5749	0	11262
BULLITT	21029	288	271	139	31	31	0	48
BUTLER	21031	6058	3710	3890	1007	1007	0	3355
CALDWELL	21033	24060	20215	16865	9704	9704	0	13549
CALLOWAY	21035	12419	8228	5905	4675	4675	0	8866
CARLISLE	21039	9717	7221	5969	4669	4669	0	7165
CASEY	21045	853	561	838	692	692	0	984
CHRISTIAN	21047	26966	19045	22006	13548	13424	124	21469
CLINTON	21053	203	188	98	98	98	0	113
CRITTENDEN	21055	16367	14324	13759	7952	7754	198	9995
CUMBERLAND	21057	441	221	217	56	56	0	276
DAVISS	21059	987	458	409	330	330	0	859
EDMONSON	21061	3724	3332	2223	893	893	0	1285
ESTILL	21065	68	68	42	17	17	0	17
FAYETTE	21067	11	9	16	16	16	0	18
FLEMING	21069	241	173	225	225	225	0	293
FRANKLIN	21073	53	53	53	0	0	0	0
FULTON	21075	3237	2716	2080	1603	1603	0	2124
GRAVES	21083	43392	33521	31591	23068	22757	311	32939
GRAYSON	21085	12285	8775	8775	1714	1714	0	5224
GREEN	21087	558	409	137	119	119	0	268
HANCOCK	21091	787	616	461	402	402	0	573
HARDIN	21093	3938	2874	2108	1721	1721	0	2785
HART	21099	1714	1377	717	524	524	0	861
HENDERSON	21101	813	604	631	254	254	0	463
HENRY	21103	36	13	175	0	0	0	23
HICKMAN	21105	11759	8542	6169	5218	5218	0	8435
HOPKINS	21107	6829	4282	3918	1609	1609	0	4156
JACKSON	21109	23	23	13	13	13	0	13
JEFFERSON	21111	60	43	43	0	0	0	17
JESSAMINE	21113	79	5	6	6	6	0	80
LARUE	21123	1113	1000	587	494	494	0	607
LEE	21129	0	0	1	0	0	0	0
LEWIS	21135	133	18	78	0	0	0	115
LINCOLN	21137	274	126	67	50	50	0	198
LIVINGSTON	21139	16704	13814	11893	11152	11124	28	14042
LOGAN	21141	13774	8091	8445	5879	5879	0	11562
LYON	21143	6366	4820	4302	3667	3667	0	5213
MCCRACKEN	21145	5976	4677	2125	1661	1661	0	2960
MCCREARY	21147	16	16	16	16	16	0	16
MCLEAN	21149	1732	941	392	185	185	0	976
MARION	21155	1343	664	609	557	557	0	1236
MARSHALL	21157	12759	10466	7991	6598	6598	0	8891
MASON	21161	1707	1086	385	310	310	0	931
MEADE	21163	4264	3857	4078	3478	3478	0	3885
MERCER	21167	0	0	22	0	0	0	0
METCALFE	21169	647	606	405	178	178	0	219
MONROE	21171	549	330	357	357	357	0	576
MONTGOMERY	21173	188	108	202	172	172	0	252
MUHLENBERG	21177	5570	4095	4254	2979	2979	0	4454
NELSON	21179	2797	813	483	483	483	0	2467
NICHOLAS	21181	296	191	163	163	163	0	268
OHIO	21183	4402	2837	1981	1005	1005	0	2570
OLDHAM	21185	359	336	89	48	48	0	71
OWEN	21187	49	49	27	27	27	0	27

Table 1 CRP ENROLLMENT, SIGNUP 15  
 KENTUCKY  
 (continued)

COUNTY	FIPS	CURRENT CRP	EXPIRING CRP	SIGNUP 15 OFFERED	SIGNUP 15 ACCEPTED	CONTRACTS BEGIN FY1998	CONTRACTS BEGIN FY1999	ACCEPTED PLUS REMAINING
		(ACRES)	(ACRES)	(ACRES)	(ACRES)	(ACRES)	(ACRES)	(ACRES)
OWSLEY	21189	0	0	4	0	0	0	0
PULASKI	21199	141	141	88	82	82	0	82
ROCKCASTLE	21203	0	0	28	28	28	0	28
ROWAN	21205	13	13	14	14	14	0	14
RUSSELL	21207	282	234	229	112	112	0	160
SHELBY	21211	1504	956	537	251	251	0	799
SIMPSON	21213	2711	1549	989	146	146	0	1308
SPENCER	21215	251	150	126	0	0	0	101
TAYLOR	21217	418	365	269	269	269	0	322
TODD	21219	12011	8764	8318	6734	6734	0	9981
TRIGG	21221	7635	3975	1939	1615	1615	0	5275
TRIMBLE	21223	506	193	262	0	0	0	313
UNION	21225	419	197	535	284	284	0	506
WARREN	21227	2635	1886	1537	483	483	0	1232
WASHINGTON	21229	154	45	146	0	0	0	109
WAYNE	21231	361	361	121	121	121	0	121
WEBSTER	21233	7111	4439	4145	2903	2903	0	5575
WOODFORD	21239	0	0	20	10	10	0	10

TABLE 2. CRP RENTAL PAYMENTS AND ENROLLMENT, SIGNUP 15

KENTUCKY					
COUNTY	FIPS	AVERAGE RENTAL PAYMENT (\$/ACRE)	TOTAL RENTAL PAYMENTS (\$/YEAR)	FORMERLY ENROLLED IN CRP (ACRES)	NOT FORMERLY ENROLLED (ACRES)
ADAIR	21001	44.59	12436	173	106
ALLEN	21003	46.42	23725	501	10
BALLARD	21007	59.90	187385	2817	312
BARREN	21009	52.18	35371	632	46
BOONE	21015	37.39	5402	41	103
BOURBON	21017	43.00	576	0	13
BREATHITT	21025	.	0	0	0
BRECKINRIDGE	21027	66.55	382586	4326	1423
BULLITT	21029	38.69	1199	0	31
BUTLER	21031	65.90	66392	798	209
CALDWELL	21033	57.08	553892	8909	795
CALLOWAY	21035	60.52	282938	4434	241
CARLISLE	21039	64.75	302323	4275	393
CASEY	21045	54.96	38056	354	339
CHRISTIAN	21047	83.78	1135002	10806	2742
CLINTON	21053	39.89	3898	70	28
CRITTENDEN	21055	62.77	499174	6987	965
CUMBERLAND	21057	45.39	2524	31	25
DAVISS	21059	62.72	20692	221	109
EDMONSON	21061	48.00	42864	804	89
ESTILL	21065	43.39	746	17	0
FAYETTE	21067	40.00	632	9	7
FLEMING	21069	48.38	10861	0	225
FRANKLIN	21073	.	0	0	0
FULTON	21075	61.16	98028	1428	175
GRAVES	21083	72.73	1677672	19477	3591
GRAYSON	21085	57.96	99356	1413	301
GREEN	21087	48.38	5748	114	5
HANCOCK	21091	62.12	24968	379	23
HARDIN	21093	61.40	105632	1637	84
HART	21099	56.87	29777	394	130
HENDERSON	21101	64.02	16236	231	22
HENRY	21103	.	0	0	0
HICKMAN	21105	62.66	326971	4960	259
HOPKINS	21107	78.00	125513	1503	106
JACKSON	21109	56.00	728	13	0
JEFFERSON	21111	.	0	0	0
JESSAMINE	21113	50.60	288	2	4
LARUE	21123	53.78	26565	432	63
LEE	21129	.	0	0	0
LEWIS	21135	.	0	0	0
LINCOLN	21137	49.00	2426	50	0
LIVINGSTON	21139	54.63	609197	10846	306
LOGAN	21141	74.04	435315	5110	769
LYON	21143	57.82	212060	3256	411
MCCRACKEN	21145	48.84	81139	1594	67
MCCREARY	21147	40.00	640	16	0
MCLEAN	21149	61.26	11333	185	0
MARION	21155	44.05	24544	370	188
MARSHALL	21157	59.53	392771	6099	499
MASON	21161	48.37	14995	310	0
MEADE	21163	68.95	239791	2510	968
MERCER	21167	.	0	0	0

TABLE 2. CRP RENTAL PAYMENTS AND ENROLLMENT, SIGNUP 15

KENTUCKY  
(continued)

COUNTY	FIPS	AVERAGE RENTAL PAYMENT (\$/ACRE)	TOTAL RENTAL PAYMENTS (\$/YEAR)	FORMERLY ENROLLED IN CRP (ACRES)	NOT FORMERLY ENROLLED (ACRES)
METCALFE	21169	51.41	9146	112	66
MONROE	21171	61.31	21875	299	58
MONTGOMERY	21173	41.49	7153	103	69
MUHLENBERG	21177	63.07	187865	2418	561
NELSON	21179	53.98	26095	397	86
NICHOLAS	21181	36.41	5934	163	0
OHIO	21183	67.21	67544	820	185
OLDHAM	21185	53.36	2535	48	0
OWEN	21187	44.00	1179	27	0
OWSLEY	21189	.	0	0	0
PULASKI	21199	56.89	4676	55	27
ROCKCASTLE	21203	44.95	1250	0	28
ROWAN	21205	48.00	686	0	14
RUSSELL	21207	51.97	5842	39	74
SHELBY	21211	51.71	12989	251	0
SIMPSON	21213	69.54	10173	90	56
SPENCER	21215	.	0	0	0
TAYLOR	21217	59.18	15937	269	0
TODD	21219	70.71	476179	6067	667
TRIGG	21221	58.61	94652	1511	104
TRIMBLE	21223	.	0	0	0
UNION	21225	78.20	22240	15	269
WARREN	21227	57.88	27934	483	0
WASHINGTON	21229	.	0	0	0
WAYNE	21231	42.17	5098	42	79
WEBSTER	21233	75.42	218942	2215	688
WOODFORD	21239	46.00	460	0	10

TABLE 3. DESCRIPTION OF ACCEPTED ACRES, CRP SIGNUP 15  
KENTUCKY

COUNTY	FIPS	AVERAGE EBI (WITH COST)	HIGHLY ERODIBLE CROPLAND (ACRES)	AVERAGE ERODIBILITY INDEX (EI)	EI OF 15 OR MORE (ACRES)
ADAIR	21001	295	279	35	279
ALLEN	21003	274	511	33	511
BALLARD	21007	274	3128	49	3083
BARREN	21009	301	678	32	678
BOONE	21015	291	145	38	145
BOURBON	21017	295	13	61	13
BREATHITT	21025	.	0	.	0
BRECKINRIDGE	21027	281	5716	43	5749
BULLITT	21029	292	31	32	31
BUTLER	21031	271	1007	37	1007
CALDWELL	21033	277	9704	41	9704
CALLOWAY	21035	298	4675	29	4650
CARLISLE	21039	278	4669	63	4669
CASEY	21045	292	609	24	586
CHRISTIAN	21047	302	13503	25	12638
CLINTON	21053	284	98	30	98
CRITTENDEN	21055	277	7944	41	7952
CUMBERLAND	21057	288	56	45	56
DAVISS	21059	295	329	50	330
EDMONSON	21061	273	893	45	893
ESTILL	21065	289	17	24	17
FAYETTE	21067	310	16	28	16
FLEMING	21069	307	225	17	225
FRANKLIN	21073	.	0	.	0
FULTON	21075	277	1368	42	1603
GRAVES	21083	283	23068	66	23068
GRAYSON	21085	271	1712	31	1690
GREEN	21087	295	119	30	119
HANCOCK	21091	288	402	50	402
HARDIN	21093	289	1721	30	1721
HART	21099	286	524	27	524
HENDERSON	21101	291	254	42	254
HENRY	21103	.	0	.	0
HICKMAN	21105	287	4799	58	5208
HOPKINS	21107	283	1608	34	1602
JACKSON	21109	305	13	72	13
JEFFERSON	21111	.	0	.	0
JESSAMINE	21113	357	5	29	6
LARUE	21123	295	431	26	494
LEE	21129	.	0	.	0
LEWIS	21135	.	0	.	0
LINCOLN	21137	300	50	40	50
LIVINGSTON	21139	282	11064	42	11051
LOGAN	21141	304	5470	33	5690
LYON	21143	275	3667	33	3667
MCCRACKEN	21145	305	1661	38	1630
MCCREARY	21147	271	16	60	16
MCLEAN	21149	306	185	59	185
MARION	21155	337	557	52	549
MARSHALL	21157	301	6585	45	6535
MASON	21161	319	310	23	310
MEADE	21163	287	3352	27	3478
MERCER	21167	.	0	.	0
METCALFE	21169	283	178	28	172
MONROE	21171	304	357	26	357
MONTGOMERY	21173	309	172	25	137
MUHLENBERG	21177	292	2979	34	2979

TABLE 3. DESCRIPTION OF ACCEPTED ACRES, CRP SIGNUP 15  
 KENTUCKY  
 (continued)

COUNTY	FIPS	AVERAGE EBI (WITH COST)	HIGHLY ERODIBLE CROPLAND (ACRES)	AVERAGE ERODIBILITY INDEX (EI)	EI OF 15 OR MORE (ACRES)
NELSON	21179	304	483	31	483
NICHOLAS	21181	315	163	105	163
OHIO	21183	277	1005	28	1005
OLDHAM	21185	263	48	37	48
OWEN	21187	277	27	38	27
OWSLEY	21189	.	0	.	0
PULASKI	21199	266	82	40	82
ROCKCASTLE	21203	293	28	41	28
ROWAN	21205	289	14	27	14
RUSSELL	21207	303	112	52	112
SHELBY	21211	282	251	30	251
SIMPSON	21213	302	146	21	102
SPENCER	21215	.	0	.	0
TAYLOR	21217	310	269	25	269
TODD	21219	298	6626	27	6681
TRIGG	21221	297	1574	27	1574
TRIMBLE	21223	.	0	.	0
UNION	21225	324	284	30	269
WARREN	21227	273	483	31	483
WASHINGTON	21229	.	0	.	0
WAYNE	21231	310	114	55	121
WEBSTER	21233	289	2902	37	2805
WOODFORD	21239	259	0	12	0

Table 4. DESCRIPTION OF ACCEPTED ACRES, CRP SIGNUP 15  
KENTUCKY

COUNTY	FIPS	NATIONAL PRIORITY AREA (ACRES)	STATE PRIORITY AREA (ACRES)	STATE PRIORITY WATER (ACRES)	STATE PRIORITY WILDLIFE (ACRES)	STATE PRIORITY AIR (ACRES)
ADAIR	21001	0	0	0	0	0
ALLEN	21003	0	0	0	0	0
BALLARD	21007	0	0	0	0	0
BARREN	21009	0	0	0	0	0
BOONE	21015	0	0	0	0	0
BOURBON	21017	0	0	0	0	0
BREATHITT	21025	0	0	0	0	0
BRECKINRIDGE	21027	0	0	0	0	0
BULLITT	21029	0	0	0	0	0
BUTLER	21031	0	0	0	0	0
CALDWELL	21033	0	0	0	0	0
CALLOWAY	21035	0	0	0	0	0
CARLISLE	21039	0	0	0	0	0
CASEY	21045	0	0	0	0	0
CHRISTIAN	21047	0	17580	12869	0	0
CLINTON	21053	0	0	0	0	0
CRITTENDEN	21055	0	0	0	0	0
CUMBERLAND	21057	0	0	0	0	0
DAVISS	21059	0	0	0	0	0
EDMONSON	21061	0	0	0	0	0
ESTILL	21065	0	0	0	0	0
FAYETTE	21067	0	0	0	0	0
FLEMING	21069	0	0	0	0	0
FRANKLIN	21073	0	0	0	0	0
FULTON	21075	0	0	0	0	0
GRAVES	21083	0	0	0	0	0
GRAYSON	21085	0	0	0	0	0
GREEN	21087	0	0	0	0	0
HANCOCK	21091	0	0	0	0	0
HARDIN	21093	0	0	0	0	0
HART	21099	0	0	0	0	0
HENDERSON	21101	0	0	0	0	0
HENRY	21103	0	0	0	0	0
HICKMAN	21105	0	0	0	0	0
HOPKINS	21107	0	62	0	0	0
JACKSON	21109	0	0	0	0	0
JEFFERSON	21111	0	0	0	0	0
JESSAMINE	21113	0	0	0	0	0
LARUE	21123	0	0	0	0	0
LEE	21129	0	0	0	0	0
LEWIS	21135	0	0	0	0	0
LINCOLN	21137	0	0	0	0	0
LIVINGSTON	21139	0	0	0	0	0
LOGAN	21141	0	8343	5777	0	0
LYON	21143	0	0	0	0	0
MCCRACKEN	21145	0	0	0	0	0
MCCREARY	21147	0	0	0	0	0
MCLEAN	21149	0	0	0	0	0
MARION	21155	0	0	0	0	0
MARSHALL	21157	0	0	0	0	0
MASON	21161	0	0	0	0	0
MEADE	21163	0	0	0	0	0
MERCER	21167	0	0	0	0	0
METCALFE	21169	0	0	0	0	0
MONROE	21171	0	0	0	0	0
MONTGOMERY	21173	0	0	0	0	0
MUHLENBERG	21177	0	0	0	0	0
NELSON	21179	0	0	0	0	0
NICHOLAS	21181	0	0	0	0	0
OHIO	21183	0	0	0	0	0
OLDHAM	21185	0	0	0	0	0
OWEN	21187	0	0	0	0	0

Table 4. DESCRIPTION OF ACCEPTED ACRES, CRP SIGNUP 15  
 KENTUCKY  
 (continued)

COUNTY	FIPS	NATIONAL PRIORITY AREA (ACRES)	STATE PRIORITY AREA (ACRES)	STATE PRIORITY WATER (ACRES)	STATE PRIORITY WILDLIFE (ACRES)	STATE PRIORITY AIR (ACRES)
OWSLEY	21189	0	0	0	0	0
PULASKI	21199	0	0	0	0	0
ROCKCASTLE	21203	0	0	0	0	0
ROWAN	21205	0	0	0	0	0
RUSSELL	21207	0	0	0	0	0
SHELBY	21211	0	0	0	0	0
SIMPSON	21213	0	0	0	0	0
SPENCER	21215	0	0	0	0	0
TAYLOR	21217	0	0	0	0	0
TODD	21219	0	8318	6734	0	0
TRIGG	21221	0	0	0	0	0
TRIMBLE	21223	0	0	0	0	0
UNION	21225	0	0	0	0	0
WARREN	21227	0	0	0	0	0
WASHINGTON	21229	0	0	0	0	0
WAYNE	21231	0	0	0	0	0
WEBSTER	21233	0	0	0	0	0
WOODFORD	21239	0	0	0	0	0



TABLE 5. DESCRIPTION OF ACCEPTED ACRES, CRP SIGNUP 15  
KENTUCKY

COUNTY	FIPS	WETLAND RESTORATION (ACRES)	EXPIRED WATERBANK (ACRES)	NEW OR EXISTING TREES (ACRES)	NEW NATIVE GRASS (ACRES)	NEW TAME GRASS (ACRES)	SUBJECT TO SCOUR EROSION (ACRES)
ADAIR	21001	0	0	0	0	0	0
ALLEN	21003	0	0	0	0	0	0
BALLARD	21007	0	0	145	25	268	0
BARREN	21009	0	0	73	0	12	0
BOONE	21015	0	0	0	49	55	0
BOURBON	21017	0	0	0	0	0	0
BREATHITT	21025	0	0	0	0	0	0
BRECKINRIDGE	21027	0	0	49	37	548	32
BULLITT	21029	0	0	0	0	0	0
BUTLER	21031	0	0	0	22	173	0
CALDWELL	21033	0	0	5	211	393	0
CALLOWAY	21035	0	0	110	0	202	0
CARLISLE	21039	0	0	14	0	328	0
CASEY	21045	0	0	84	0	59	84
CHRISTIAN	21047	0	0	90	112	5469	0
CLINTON	21053	0	0	0	0	46	0
CRITTENDEN	21055	0	0	301	240	870	8
CUMBERLAND	21057	0	0	0	0	10	0
DAVISS	21059	0	0	4	0	52	0
EDMONSON	21061	0	0	0	0	893	0
ESTILL	21065	0	0	0	0	0	0
FAYETTE	21067	0	0	0	0	9	0
FLEMING	21069	0	0	0	0	225	0
FRANKLIN	21073	0	0	0	0	0	0
FULTON	21075	0	0	15	0	304	0
GRAVES	21083	0	0	237	12	2665	0
GRAYSON	21085	0	0	54	21	80	2
GREEN	21087	0	0	56	0	5	0
HANCOCK	21091	0	0	13	0	22	0
HARDIN	21093	0	0	0	0	140	0
HART	21099	0	0	0	0	170	0
HENDERSON	21101	0	0	0	0	64	0
HENRY	21103	0	0	0	0	0	0
HICKMAN	21105	0	0	44	0	67	11
HOPKINS	21107	0	0	62	0	810	0
JACKSON	21109	0	0	0	0	0	0
JEFFERSON	21111	0	0	0	0	0	0
JESSAMINE	21113	0	0	4	0	0	0
LARUE	21123	0	0	0	0	65	0
LEE	21129	0	0	0	0	0	0
LEWIS	21135	0	0	0	0	0	0
LINCOLN	21137	0	0	0	0	0	0
LIVINGSTON	21139	0	0	166	71	516	78
LOGAN	21141	0	0	0	85	1591	0
LYON	21143	0	0	0	433	242	0
MCCRACKEN	21145	0	0	82	0	155	0
MCCREARY	21147	0	0	0	0	0	0
MCLEAN	21149	0	0	0	49	110	0
MARION	21155	0	0	291	0	152	0
MARSHALL	21157	0	0	213	45	453	6
MASON	21161	0	0	0	0	0	0
MEADE	21163	0	0	0	0	891	0
MERCER	21167	0	0	0	0	0	0
METCALFE	21169	0	0	42	0	0	0
MONROE	21171	0	0	110	0	0	0
MONTGOMERY	21173	0	0	0	0	69	0
MUHLENBERG	21177	0	0	16	0	1808	0
NELSON	21179	0	0	18	122	79	0
NICHOLAS	21181	0	0	78	0	0	0
OHIO	21183	0	0	25	32	271	0
OLDHAM	21185	0	0	0	0	0	0
OWEN	21187	0	0	0	0	0	0
OWSLEY	21189	0	0	0	0	0	0
PULASKI	21199	0	0	0	0	12	0
ROCKCASTLE	21203	0	0	0	0	17	0
ROWAN	21205	0	0	0	0	0	0
RUSSELL	21207	0	0	29	0	45	0
SHELBY	21211	0	0	0	0	251	0
SIMPSON	21213	0	0	117	0	0	0
SPENCER	21215	0	0	0	0	0	0

TABLE 5. DESCRIPTION OF ACCEPTED ACRES, CRP SIGNUP 15  
 KENTUCKY  
 (continued)

COUNTY	FIPS	WETLAND RESTORATION (ACRES)	EXPIRED WATERBANK (ACRES)	NEW OR EXISTING TREES (ACRES)	NEW NATIVE GRASS (ACRES)	NEW TAME GRASS (ACRES)	SUBJECT TO SCOUR EROSION (ACRES)
TAYLOR	21217	0	0	0	92	66	0
TODD	21219	0	0	79	0	461	0
TRIGG	21221	0	0	41	0	38	41
TRIMBLE	21223	0	0	0	0	0	0
UNION	21225	0	0	10	264	0	0
WARREN	21227	0	0	0	0	0	0
WASHINGTON	21229	0	0	0	0	0	0
WAYNE	21231	0	0	7	0	79	7
WEBSTER	21233	0	0	0	407	493	0
WOODFORD	21239	0	0	10	0	0	0

# Louisiana

## County Names and Farm Service Agency Codes

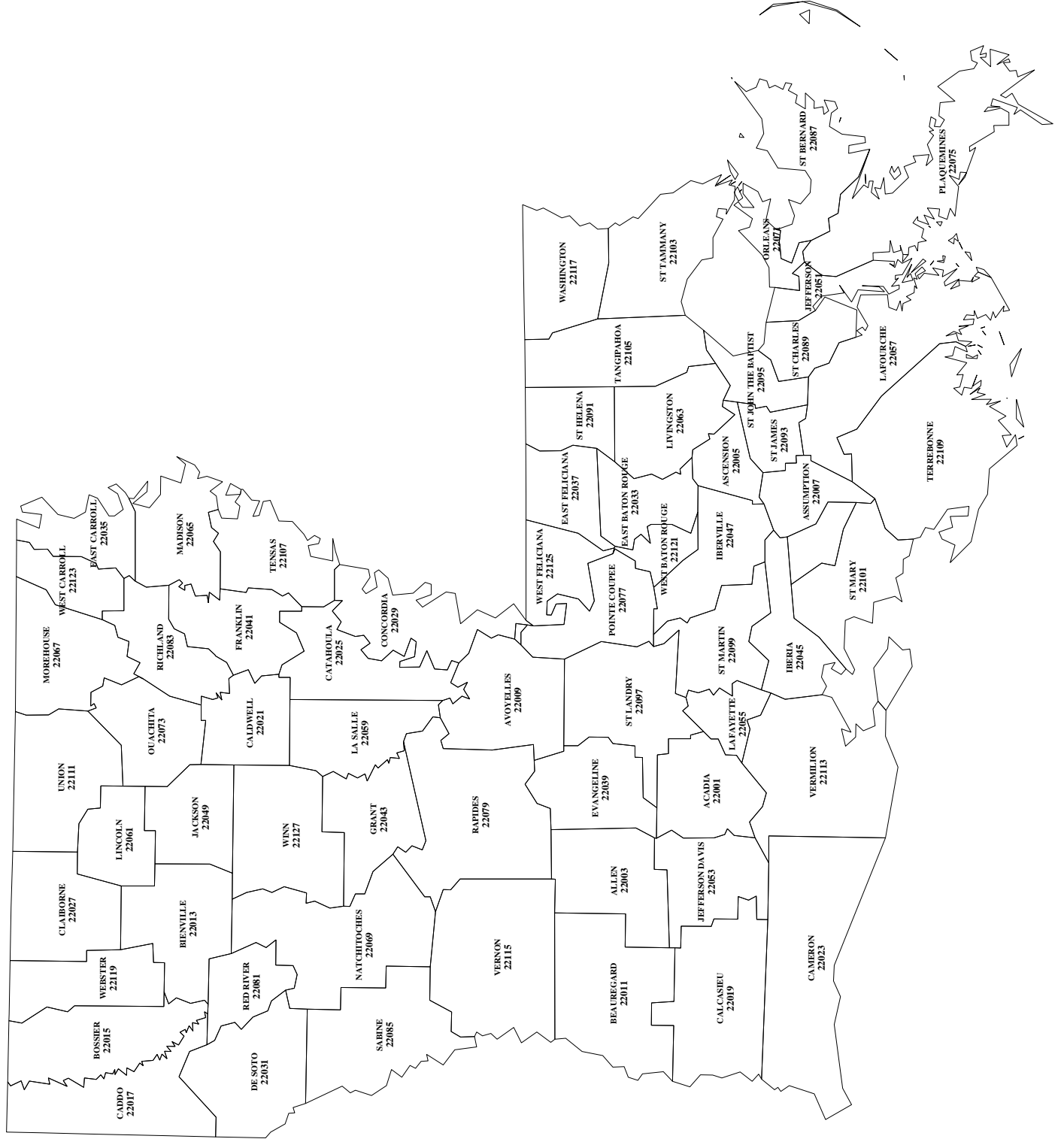


Table 1. CRP ENROLLMENT, SIGNUP 15  
LOUISIANA

COUNTY	FIPS	CURRENT CRP		SIGNUP 15		CONTRACTS	CONTRACTS	ACCEPTED
		(ACRES)	(ACRES)	OFFERED	ACCEPTED	BEGIN	BEGIN	PLUS
				(ACRES)	(ACRES)	FY1998	FY1999	REMAINING
						(ACRES)	(ACRES)	(ACRES)
ACADIA	22001	709	475	427	427	427	0	661
ALLEN	22003	3288	2214	1468	1197	1197	0	2271
AVOYELLES	22009	11938	3879	2555	2153	2153	0	10212
BEAUREGARD	22011	15553	10676	9598	8808	8808	0	13685
BIENVILLE	22013	529	125	125	82	82	0	486
BOSSIER	22015	635	516	516	516	516	0	635
CADDO	22017	222	59	59	59	59	0	222
CALDWELL	22021	3832	851	1158	1071	811	260	4052
CATAHOULA	22025	9131	3771	4092	3414	3333	82	8774
CLAIBORNE	22027	557	446	446	446	446	0	557
CONCORDIA	22029	803	396	1819	1717	1717	0	2124
DESOTO	22031	895	443	2432	2277	2277	0	2729
E CARROLL	22035	1733	701	1338	997	997	0	2029
E FELICIANA	22037	6132	5357	3987	3987	3987	0	4762
EVANGELINE	22039	5314	3789	3381	3231	3231	0	4756
FRANKLIN	22041	4226	1706	2781	2722	2722	0	5242
GRANT	22043	1687	848	794	596	596	0	1435
JACKSON	22049	61	61	35	35	35	0	35
JEFFERSON DAVIS	22053	807	320	741	300	300	0	787
LINCOLN	22061	158	103	200	200	200	0	255
MADISON	22065	1743	143	5638	5093	4897	196	6693
MOREHOUSE	22067	2122	900	1245	1215	1215	0	2437
NATCHITOCHE	22069	1945	145	4918	4918	4918	0	6718
OUACHITA	22073	1693	6	814	814	814	0	2501
PT COUPEE	22077	387	0	47	0	0	0	387
RAPIDES	22079	5634	342	263	87	87	0	5379
RED RIVER	22081	3598	0	5894	5462	5462	0	9060
RICHLAND	22083	5337	2666	3052	2666	2666	0	5337
ST HELENA	22091	3089	2084	1393	1393	1393	0	2398
ST LANDRY	22097	2269	438	269	269	269	0	2100
TANGIPAHOA	22105	1525	826	626	626	626	0	1325
TENSAS	22107	1471	44	4447	4447	4232	215	5874
UNION	22111	179	136	52	52	52	0	95
VERNON	22115	690	556	304	304	304	0	438
WASHINGTON	22117	1957	1134	723	723	723	0	1546
WEBSTER	22119	678	616	423	393	393	0	455
W CARROLL	22123	31417	16527	15447	11808	11808	0	26698
W FELICIANA	22125	4883	4740	4094	4094	4094	0	4237

TABLE 2. CRP RENTAL PAYMENTS AND ENROLLMENT, SIGNUP 15

LOUISIANA					
COUNTY	FIPS	AVERAGE RENTAL PAYMENT (\$/ACRE)	TOTAL RENTAL PAYMENTS (\$/YEAR)	FORMERLY ENROLLED IN CRP (ACRES)	NOT FORMERLY ENROLLED (ACRES)
ACADIA	22001	33.23	14184	422	5
ALLEN	22003	25.66	30727	1197	0
AVOUELLES	22009	45.79	98579	1780	373
BEAUREGARD	22011	28.92	254762	8632	176
BIENVILLE	22013	29.00	2364	82	0
BOSSIER	22015	20.12	10370	516	0
CADDO	22017	20.00	1172	59	0
CALDWELL	22021	43.97	47092	500	571
CATAHOULA	22025	51.43	175584	2443	972
CLAIBORNE	22027	23.41	10431	446	0
CONCORDIA	22029	41.51	71266	274	1443
DESOTO	22031	32.97	75072	443	1834
E CARROLL	22035	60.29	60106	701	296
E FELICIANA	22037	24.21	96543	3832	155
EVANGELINE	22039	31.43	101557	3215	16
FRANKLIN	22041	41.98	114285	1476	1246
GRANT	22043	37.27	22216	596	0
JACKSON	22049	38.13	1323	35	0
JEFFERSON DAVIS	22053	28.37	8511	300	0
LINCOLN	22061	36.00	7200	100	100
MADISON	22065	54.48	277474	140	4953
MOREHOUSE	22067	48.88	59394	730	485
NATCHITOCHE	22069	39.14	192513	145	4773
OUACHITA	22073	42.58	34656	0	814
PT COUPEE	22077	.	0	0	0
RAPIDES	22079	36.50	3183	87	0
RED RIVER	22081	46.06	251600	0	5462
RICHLAND	22083	42.65	113705	1509	1157
ST HELENA	22091	19.84	27633	1202	191
ST LANDRY	22097	37.89	10203	259	11
TANGIPAHOA	22105	24.62	15400	518	107
TENSAS	22107	49.90	221900	44	4403
UNION	22111	45.00	2354	41	12
VERNON	22115	28.48	8644	304	0
WASHINGTON	22117	24.97	18045	375	348
WEBSTER	22119	32.85	12893	393	0
W CARROLL	22123	44.73	528145	10804	1004
W FELICIANA	22125	28.66	117314	3770	324

TABLE 3. DESCRIPTION OF ACCEPTED ACRES, CRP SIGNUP 15  
LOUISIANA

COUNTY	FIPS	AVERAGE EBI (WITH COST)	HIGHLY ERODIBLE CROPLAND (ACRES)	AVERAGE ERODIBILITY INDEX (EI)	EI OF 15 OR MORE (ACRES)
ACADIA	22001	309	427	11	0
ALLEN	22003	310	1197	11	93
AVOUELLES	22009	314	2153	13	621
BEAUREGARD	22011	313	8808	12	1343
BIENVILLE	22013	293	82	15	82
BOSSIER	22015	292	516	12	0
CADDO	22017	281	59	9	0
CALDWELL	22021	322	543	6	0
CATAHOULA	22025	296	1953	8	41
CLAIBORNE	22027	305	446	14	153
CONCORDIA	22029	300	274	5	0
DESOTO	22031	337	490	7	490
E CARROLL	22035	311	387	7	0
E FELICIANA	22037	367	3986	32	3805
EVANGELINE	22039	299	3210	11	238
FRANKLIN	22041	331	1558	8	302
GRANT	22043	305	490	13	0
JACKSON	22049	262	35	10	0
JEFFERSON DAVIS	22053	313	300	11	0
LINCOLN	22061	311	200	12	0
MADISON	22065	316	183	4	0
MOREHOUSE	22067	309	1185	16	391
NATCHITOCHEES	22069	344	727	5	727
OUACHITA	22073	324	6	2	0
PT COUPEE	22077	.	0	.	0
RAPIDES	22079	267	87	9	0
RED RIVER	22081	308	451	3	147
RICHLAND	22083	317	2666	10	220
ST HELENA	22091	364	1369	24	1238
ST LANDRY	22097	310	269	16	95
TANGIPAHOA	22105	363	626	25	430
TENSAS	22107	321	44	3	0
UNION	22111	297	52	16	41
VERNON	22115	335	304	55	304
WASHINGTON	22117	321	719	14	320
WEBSTER	22119	264	393	9	0
W CARROLL	22123	293	11808	9	108
W FELICIANA	22125	365	4083	29	3694

Table 4. DESCRIPTION OF ACCEPTED ACRES, CRP SIGNUP 15

COUNTY	FIPS	LOUISIANA				
		NATIONAL PRIORITY AREA (ACRES)	STATE PRIORITY AREA (ACRES)	STATE PRIORITY WATER (ACRES)	STATE PRIORITY WILDLIFE (ACRES)	STATE PRIORITY AIR (ACRES)
ACADIA	22001	0	0	0	0	0
ALLEN	22003	0	0	0	0	0
AVOUELLES	22009	0	0	0	0	0
BEAUREGARD	22011	0	0	0	0	0
BIENVILLE	22013	0	0	0	0	0
BOSSIER	22015	0	0	0	0	0
CADDO	22017	0	0	0	0	0
CALDWELL	22021	0	0	0	0	0
CATAHOULA	22025	0	106	106	0	0
CLAIBORNE	22027	0	0	0	0	0
CONCORDIA	22029	0	0	0	0	0
DESOTO	22031	0	1942	1788	0	0
E CARROLL	22035	0	1213	974	0	0
E FELICIANA	22037	0	0	0	0	0
EVANGELINE	22039	0	0	0	0	0
FRANKLIN	22041	0	1219	1219	0	0
GRANT	22043	0	0	0	0	0
JACKSON	22049	0	0	0	0	0
JEFFERSON DAVIS	22053	0	0	0	0	0
LINCOLN	22061	0	0	0	0	0
MADISON	22065	0	5455	4909	0	0
MOREHOUSE	22067	0	31	31	0	0
NATCHITOCHE	22069	0	4155	4155	0	0
OUACHITA	22073	0	0	0	0	0
PT COUPEE	22077	0	0	0	0	0
RAPIDES	22079	0	0	0	0	0
RED RIVER	22081	0	4706	4666	0	0
RICHLAND	22083	0	0	0	0	0
ST HELENA	22091	0	0	0	0	0
ST LANDRY	22097	0	0	0	0	0
TANGIPAOHA	22105	0	0	0	0	0
TENSAS	22107	0	3517	3517	0	0
UNION	22111	0	0	0	0	0
VERNON	22115	0	0	0	0	0
WASHINGTON	22117	0	0	0	0	0
WEBSTER	22119	0	0	0	0	0
W CARROLL	22123	0	0	0	0	0
W FELICIANA	22125	0	0	0	0	0

TABLE 5. DESCRIPTION OF ACCEPTED ACRES, CRP SIGNUP 15  
LOUISIANA

COUNTY	FIPS	WETLAND RESTORATION (ACRES)	EXPIRED WATERBANK (ACRES)	NEW OR EXISTING TREES (ACRES)	NEW NATIVE GRASS (ACRES)	NEW TAME GRASS (ACRES)	SUBJECT TO SCOUR EROSION (ACRES)
ACADIA	22001	0	0	125	0	0	0
ALLEN	22003	0	0	1162	0	0	0
AVOYELLES	22009	0	0	1220	0	5	0
BEAUREGARD	22011	0	0	8521	0	0	0
BIENVILLE	22013	0	0	82	0	0	0
BOSSIER	22015	0	0	516	0	0	0
CADDO	22017	0	0	59	0	0	0
CALDWELL	22021	238	0	833	0	0	0
CATAHOULA	22025	334	0	1950	0	0	0
CLAIBORNE	22027	0	0	446	0	0	0
CONCORDIA	22029	519	0	1033	0	0	0
DESOTO	22031	40	0	2171	0	0	0
E CARROLL	22035	0	0	644	0	0	0
E FELICIANA	22037	0	0	3149	0	0	0
EVANGELINE	22039	0	0	2740	0	0	0
FRANKLIN	22041	96	0	1555	71	0	0
GRANT	22043	0	0	143	0	0	0
JACKSON	22049	0	0	35	0	0	0
JEFFERSON DAVIS	22053	0	0	277	0	0	0
LINCOLN	22061	0	0	200	0	0	0
MADISON	22065	0	0	3243	0	0	0
MOREHOUSE	22067	0	0	1109	0	0	0
NATCHITOCHES	22069	0	0	4780	0	0	0
OUACHITA	22073	0	0	787	0	0	0
PT COUPEE	22077	0	0	0	0	0	0
RAPIDES	22079	0	0	52	0	0	0
RED RIVER	22081	35	0	4692	723	1	0
RICHLAND	22083	0	0	1601	0	0	0
ST HELENA	22091	0	0	1269	0	0	0
ST LANDRY	22097	0	0	109	11	0	0
TANGIPAOHA	22105	0	0	626	0	0	0
TENSAS	22107	1344	0	3034	0	0	0
UNION	22111	0	0	52	0	0	0
VERNON	22115	0	0	304	0	0	0
WASHINGTON	22117	0	0	723	0	0	0
WEBSTER	22119	0	0	393	0	0	0
W CARROLL	22123	0	0	5133	0	0	0
W FELICIANA	22125	0	0	2177	0	0	0



# Maine

## County Names and Farm Service Agency Codes



Table 1 CRP ENROLLMENT, SIGNUP 15

## MAINE

COUNTY	FIPS	CURRENT	EXPIRING	SIGNUP 15	SIGNUP 15	CONTRACTS	CONTRACTS	ACCEPTED
		CRP	CRP	OFFERED	ACCEPTED	BEGIN	BEGIN	PLUS
		(ACRES)	(ACRES)	(ACRES)	(ACRES)	FY1998	FY1999	REMAINING
		(ACRES)	(ACRES)	(ACRES)	(ACRES)	(ACRES)	(ACRES)	(ACRES)
HOULTON	23002	6839	4137	4877	4383	4383	0	7085
AROOSTOOK	23003	9562	6632	4669	4089	4071	18	7019
FORT KENT	23004	12916	10246	12574	8011	8011	0	10681
FRANKLIN	23007	5	0	12	5	5	0	10
OXFORD	23017	22	0	10	10	10	0	32
PENOBSCOT	23019	62	40	24	24	24	0	46
PISCATAQUIS	23021	48	48	61	61	61	0	61
SOMERSET	23025	372	372	420	420	420	0	420

TABLE 2. CRP RENTAL PAYMENTS AND ENROLLMENT, SIGNUP 15

MAINE					
COUNTY	FIPS	AVERAGE RENTAL PAYMENT (\$/ACRE)	TOTAL RENTAL PAYMENTS (\$/YEAR)	FORMERLY ENROLLED IN CRP (ACRES)	NOT FORMERLY ENROLLED (ACRES)
HOULTON	23002	44.89	196770	3609	774
AROOSTOOK	23003	59.36	242711	3387	702
FORT KENT	23004	49.07	393055	6530	1481
FRANKLIN	23007	53.67	242	0	5
OXFORD	23017	40.50	405	0	10
PENOBSCOT	23019	41.22	977	11	12
PISCATAQUIS	23021	45.00	2736	36	25
SOMERSET	23025	37.31	15674	310	110

TABLE 3. DESCRIPTION OF ACCEPTED ACRES, CRP SIGNUP 15

COUNTY	FIPS	MAINE			
		AVERAGE EBI (WITH COST)	HIGHLY ERODIBLE CROPLAND (ACRES)	AVERAGE ERODIBILITY INDEX (EI)	EI OF 15 OR MORE (ACRES)
HOULTON	23002	312	4153	12	900
AROOSTOOK	23003	295	3776	11	240
FORT KENT	23004	306	5868	11	1188
FRANKLIN	23007	272	0	5	0
OXFORD	23017	293	0	1	0
PENOBSCOT	23019	340	24	20	11
PISCATAQUIS	23021	282	16	9	16
SOMERSET	23025	314	318	10	11

Table 4 DESCRIPTION OF ACCEPTED ACRES, CRP SIGNUP 15

COUNTY	FIPS	MAINE				
		NATIONAL	STATE	STATE	STATE	STATE
		PRIORITY	PRIORITY	PRIORITY	PRIORITY	PRIORITY
		AREA	AREA	WATER	WILDLIFE	AIR
		(ACRES)	(ACRES)	(ACRES)	(ACRES)	(ACRES)
HOULTON	23002	0	0	0	0	0
AROOSTOOK	23003	0	0	0	0	0
FORT KENT	23004	0	9424	4860	0	0
FRANKLIN	23007	0	0	0	0	0
OXFORD	23017	0	0	0	0	0
PENOBSCOT	23019	0	0	0	0	0
PISCATAQUIS	23021	0	0	0	0	0
SOMERSET	23025	0	0	0	0	0

TABLE 5. DESCRIPTION OF ACCEPTED ACRES, CRP SIGNUP 15

MAINE							
COUNTY	FIPS	WETLAND RESTORATION (ACRES)	EXPIRED WATERBANK (ACRES)	NEW OR EXISTING TREES (ACRES)	NEW NATIVE GRASS (ACRES)	NEW TAME GRASS (ACRES)	SUBJECT TO SCOUR EROSION (ACRES)
HOULTON	23002	0	0	54	0	581	0
AROOSTOOK	23003	0	0	156	0	33	0
FORT KENT	23004	0	0	347	0	1429	0
FRANKLIN	23007	5	0	0	0	0	0
OXFORD	23017	0	0	10	0	0	10
PENOBSCOT	23019	0	0	12	0	0	0
PISCATAQUIS	23021	0	0	32	0	0	0
SOMERSET	23025	0	0	0	0	0	0

# Maryland

## County Names and Farm Service Agency Codes

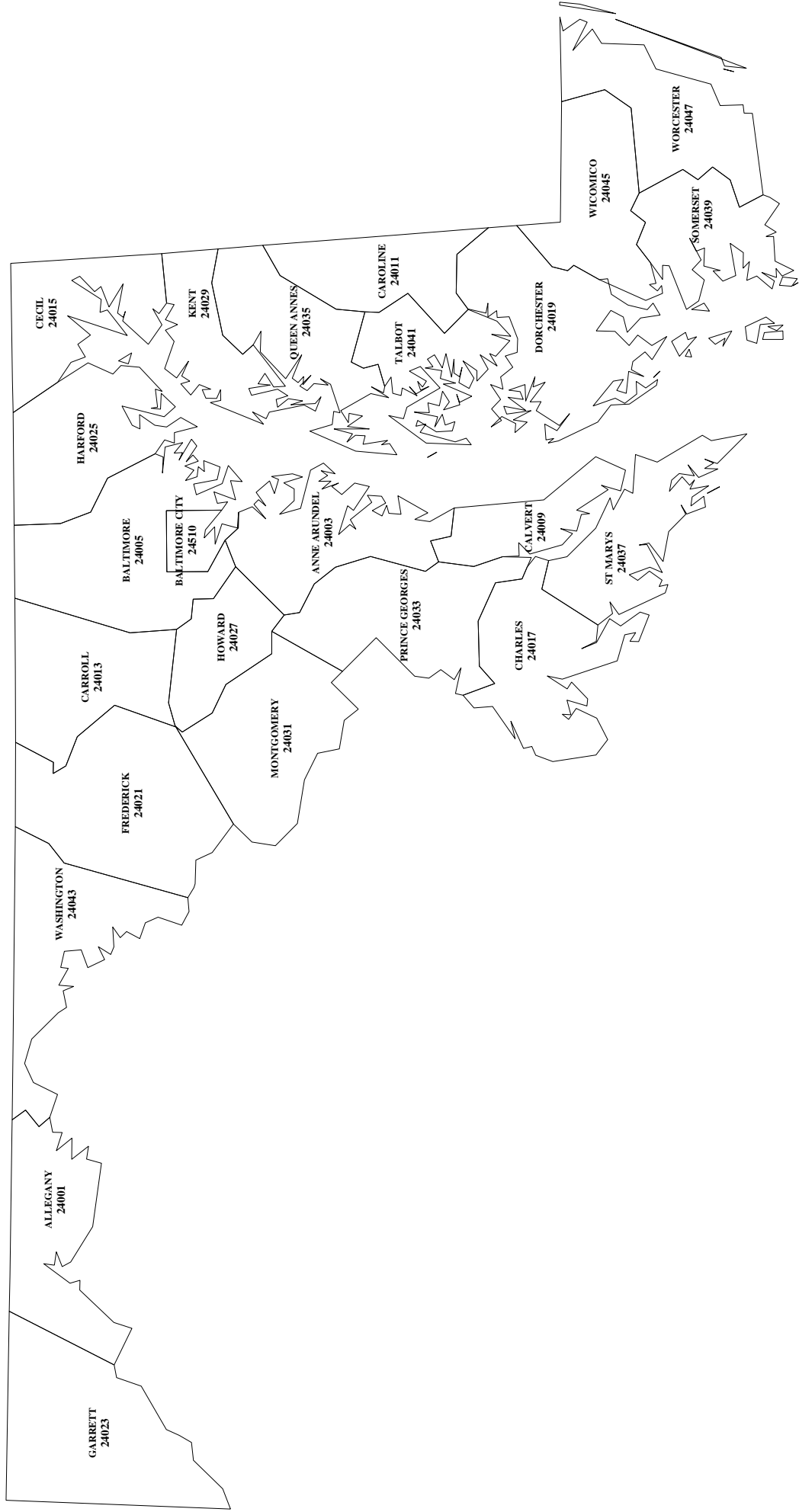


Table 1. CRP ENROLLMENT, SIGNUP 15  
MARYLAND

COUNTY	FIPS	CURRENT	EXPIRING	SIGNUP 15	SIGNUP 15	CONTRACTS	CONTRACTS	ACCEPTED
		CRP	CRP	OFFERED	ACCEPTED	BEGIN	BEGIN	PLUS
		(ACRES)	(ACRES)	(ACRES)	(ACRES)	FY1998	FY1999	REMAINING
						(ACRES)	(ACRES)	(ACRES)
ANNE ARUNDEL	24003	3	0	49	49	49	0	52
BALTIMORE	24005	271	214	237	237	237	0	294
CALVERT	24009	225	43	33	33	33	0	215
CAROLINE	24011	268	37	475	207	207	0	438
CARROLL	24013	1019	598	468	468	448	20	889
CECIL	24015	2356	257	353	339	339	0	2438
CHARLES	24017	308	267	183	183	183	0	224
DORCHESTER	24019	529	10	798	186	186	0	705
FREDERICK	24021	1470	760	595	595	595	0	1305
GARRETT	24023	627	287	137	137	137	0	477
HARFORD	24025	158	50	15	15	15	0	123
HOWARD	24027	346	10	42	42	42	0	378
KENT	24029	2577	598	766	618	618	0	2597
MONTGOMERY	24031	579	123	547	547	547	0	1003
PRINCE GEORGES	24033	33	20	16	0	0	0	13
QUEEN ANNES	24035	3734	189	509	344	313	31	3889
ST MARYS	24037	217	104	36	36	36	0	149
SOMERSET	24039	625	80	30	30	30	0	575
TALBOT	24041	1699	164	238	120	120	0	1655
WASHINGTON	24043	830	543	397	397	397	0	684
WICOMICO	24045	1061	659	246	198	198	0	600
WORCESTER	24047	328	30	115	23	23	0	321



TABLE 2. CRP RENTAL PAYMENTS AND ENROLLMENT, SIGNUP 15  
MARYLAND

COUNTY	FIPS	AVERAGE RENTAL PAYMENT (\$/ACRE)	TOTAL RENTAL PAYMENTS (\$/YEAR)	FORMERLY ENROLLED IN CRP (ACRES)	NOT FORMERLY ENROLLED (ACRES)
ANNE ARUNDEL	24003	55.75	2754	0	49
BALTIMORE	24005	63.17	14983	214	23
CALVERT	24009	42.20	1405	33	0
CAROLINE	24011	65.23	13503	18	189
CARROLL	24013	63.06	29540	271	198
CECIL	24015	65.89	22330	221	118
CHARLES	24017	51.26	9391	174	9
DORCHESTER	24019	68.52	12725	0	186
FREDERICK	24021	61.69	36707	539	56
GARRETT	24023	48.03	6561	130	7
HARFORD	24025	68.00	1000	0	15
HOWARD	24027	64.76	2694	10	32
KENT	24029	70.54	43613	417	201
MONTGOMERY	24031	61.55	33688	116	431
PRINCE GEORGES	24033	.	0	0	0
QUEEN ANNES	24035	70.35	24165	116	227
ST MARYS	24037	48.51	1746	36	0
SOMERSET	24039	55.90	1655	8	22
TALBOT	24041	75.76	9084	24	96
WASHINGTON	24043	58.52	23239	393	4
WICOMICO	24045	52.95	10495	151	47
WORCESTER	24047	64.22	1445	18	5

TABLE 3. DESCRIPTION OF ACCEPTED ACRES, CRP SIGNUP 15  
MARYLAND

COUNTY	FIPS	AVERAGE EBI (WITH COST)	HIGHLY ERODIBLE CROPLAND (ACRES)	AVERAGE ERODIBILITY INDEX (EI)	EI OF 15 OR MORE (ACRES)
ANNE ARUNDEL	24003	295	48	24	48
BALTIMORE	24005	385	225	39	237
CALVERT	24009	391	33	38	21
CAROLINE	24011	269	18	3	0
CARROLL	24013	352	460	33	341
CECIL	24015	317	281	14	198
CHARLES	24017	368	155	16	64
DORCHESTER	24019	283	0	2	0
FREDERICK	24021	338	582	21	276
GARRETT	24023	314	137	22	137
HARFORD	24025	338	10	16	15
HOWARD	24027	368	39	24	42
KENT	24029	322	427	17	308
MONTGOMERY	24031	361	547	26	547
PRINCE GEORGES	24033	.	0	.	0
QUEEN ANNES	24035	324	231	16	224
ST MARYS	24037	363	30	15	7
SOMERSET	24039	280	0	3	0
TALBOT	24041	271	10	9	10
WASHINGTON	24043	332	393	24	393
WICOMICO	24045	294	0	6	0
WORCESTER	24047	296	5	7	0

Table 4. DESCRIPTION OF ACCEPTED ACRES, CRP SIGNUP 15

COUNTY	FIPS	MARYLAND				
		NATIONAL PRIORITY AREA (ACRES)	STATE PRIORITY AREA (ACRES)	STATE PRIORITY WATER (ACRES)	STATE PRIORITY WILDLIFE (ACRES)	STATE PRIORITY AIR (ACRES)
ANNE ARUNDEL	24003	1	0	0	0	0
BALTIMORE	24005	237	0	0	0	0
CALVERT	24009	33	0	0	0	0
CAROLINE	24011	475	0	0	0	0
CARROLL	24013	468	5	5	0	0
CECIL	24015	353	0	0	0	0
CHARLES	24017	157	0	0	0	0
DORCHESTER	24019	798	0	0	0	0
FREDERICK	24021	595	0	0	0	0
GARRETT	24023	23	0	0	0	0
HARFORD	24025	15	0	0	0	0
HOWARD	24027	42	0	0	0	0
KENT	24029	766	0	0	0	0
MONTGOMERY	24031	547	0	0	0	0
PRINCE GEORGES	24033	16	0	0	0	0
QUEEN ANNES	24035	502	0	0	0	0
ST MARYS	24037	36	0	0	0	0
SOMERSET	24039	30	0	0	0	0
TALBOT	24041	238	0	0	0	0
WASHINGTON	24043	397	0	0	0	0
WICOMICO	24045	246	0	0	0	0
WORCESTER	24047	71	0	0	0	0

TABLE 5. DESCRIPTION OF ACCEPTED ACRES, CRP SIGNUP 15

MARYLAND							
COUNTY	FIPS	WETLAND RESTORATION (ACRES)	EXPIRED WATERBANK (ACRES)	NEW OR EXISTING TREES (ACRES)	NEW NATIVE GRASS (ACRES)	NEW TAME GRASS (ACRES)	SUBJECT TO SCOUR EROSION (ACRES)
ANNE ARUNDEL	24003	1	0	0	18	0	0
BALTIMORE	24005	0	0	25	0	23	0
CALVERT	24009	0	0	3	0	0	0
CAROLINE	24011	0	0	6	0	183	0
CARROLL	24013	0	0	5	0	201	0
CECIL	24015	0	0	0	0	96	0
CHARLES	24017	0	0	0	0	0	0
DORCHESTER	24019	8	0	57	0	122	0
FREDERICK	24021	0	0	76	0	0	0
GARRETT	24023	0	0	9	0	0	0
HARFORD	24025	0	0	2	0	0	0
HOWARD	24027	0	0	0	0	42	0
KENT	24029	0	0	123	0	97	0
MONTGOMERY	24031	0	0	0	43	169	0
PRINCE GEORGES	24033	0	0	0	0	0	0
QUEEN ANNES	24035	0	0	42	3	133	0
ST MARYS	24037	0	0	0	0	0	0
SOMERSET	24039	0	0	0	4	0	0
TALBOT	24041	0	0	44	66	1	0
WASHINGTON	24043	0	0	0	52	67	0
WICOMICO	24045	0	0	40	0	50	0
WORCESTER	24047	0	0	12	0	11	0

# Massachusetts County Names and Farm Service Agency Codes

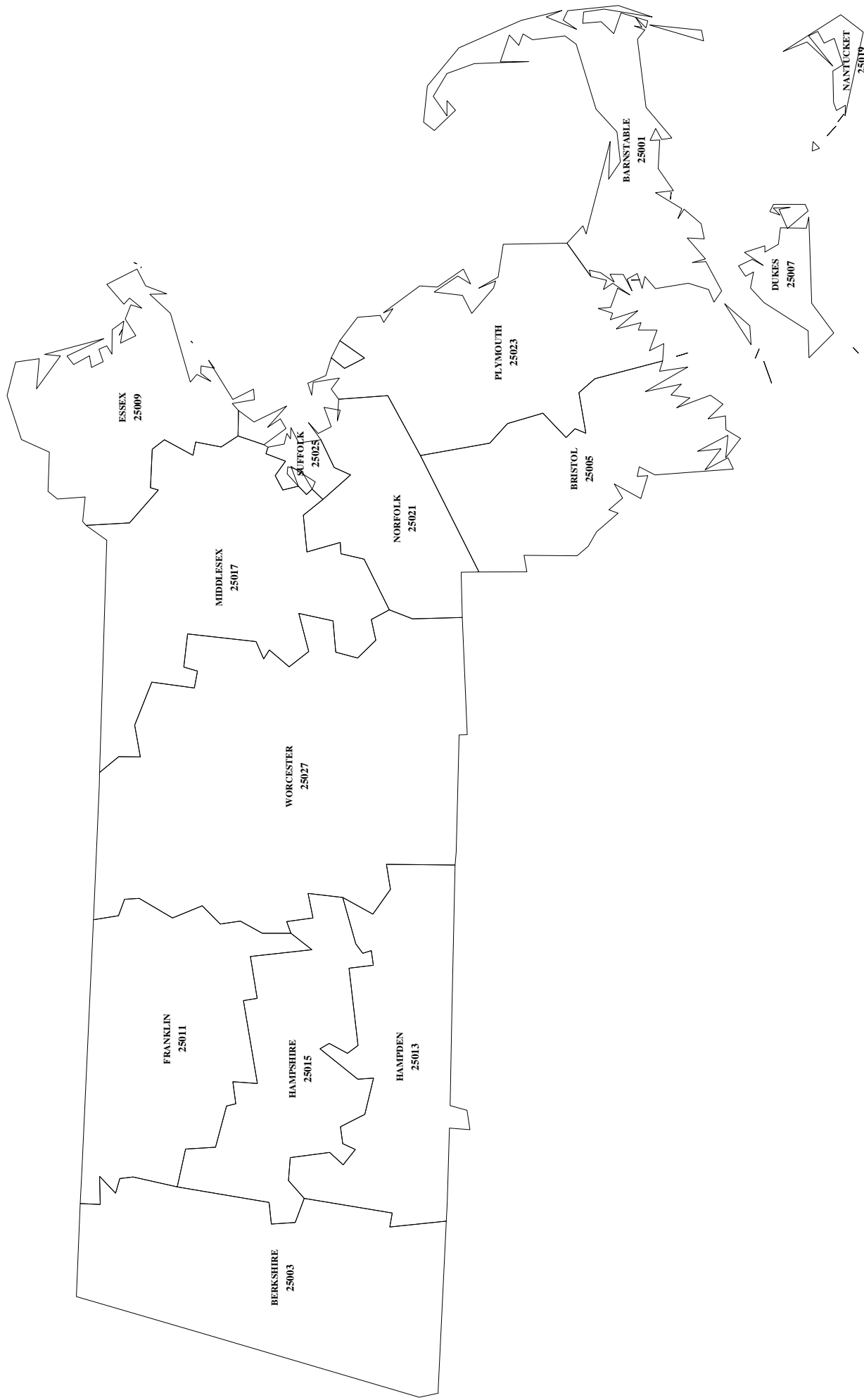


Table 1. CRP ENROLLMENT, SIGNUP 15  
 MASSACHUSETTS

COUNTY	FIPS	CURRENT	EXPIRING	SIGNUP 15	SIGNUP 15	CONTRACTS	CONTRACTS	ACCEPTED
		CRP	CRP	OFFERED	ACCEPTED	BEGIN	BEGIN	PLUS
		(ACRES)	(ACRES)	(ACRES)	(ACRES)	FY1998	FY1999	REMAINING
		(ACRES)	(ACRES)	(ACRES)	(ACRES)	(ACRES)	(ACRES)	(ACRES)
BERKSHIRE	25003	0	0	15	15	15	0	15
PLYMOUTH	25023	0	0	303	0	0	0	0

TABLE 2. CRP RENTAL PAYMENTS AND ENROLLMENT, SIGNUP 15  
 MASSACHUSETTS

COUNTY	FIPS	AVERAGE RENTAL PAYMENT (\$/ACRE)	TOTAL RENTAL PAYMENTS (\$/YEAR)	FORMERLY ENROLLED IN CRP (ACRES)	NOT FORMERLY ENROLLED (ACRES)
BERKSHIRE	25003	47.00	705	0	15
PLYMOUTH	25023	.	0	0	0

TABLE 3. DESCRIPTION OF ACCEPTED ACRES, CRP SIGNUP 15  
 MASSACHUSETTS

COUNTY	FIPS	AVERAGE EBI (WITH COST)	HIGHLY ERODIBLE CROPLAND (ACRES)	AVERAGE ERODIBILITY INDEX (EI)	EI OF 15 OR MORE (ACRES)
BERKSHIRE	25003	389	15	50	15
PLYMOUTH	25023	.	0	.	0



Table 4. DESCRIPTION OF ACCEPTED ACRES, CRP SIGNUP 15

COUNTY	FIPS	MASSACHUSETTS				
		NATIONAL PRIORITY AREA (ACRES)	STATE PRIORITY AREA (ACRES)	STATE PRIORITY WATER (ACRES)	STATE PRIORITY WILDLIFE (ACRES)	STATE PRIORITY AIR (ACRES)
BERKSHIRE	25003	0	0	0	0	0
PLYMOUTH	25023	0	0	0	0	0

TABLE 5. DESCRIPTION OF ACCEPTED ACRES, CRP SIGNUP 15  
 MASSACHUSETTS

COUNTY	FIPS	WETLAND RESTORATION (ACRES)	EXPIRED WATERBANK (ACRES)	NEW OR EXISTING TREES (ACRES)	NEW NATIVE GRASS (ACRES)	NEW TAME GRASS (ACRES)	SUBJECT TO SCOUR EROSION (ACRES)
BERKSHIRE	25003	0	0	0	0	0	0
PLYMOUTH	25023	0	0	0	0	0	0

# Michigan

## County Names and Farm Service Agency Codes

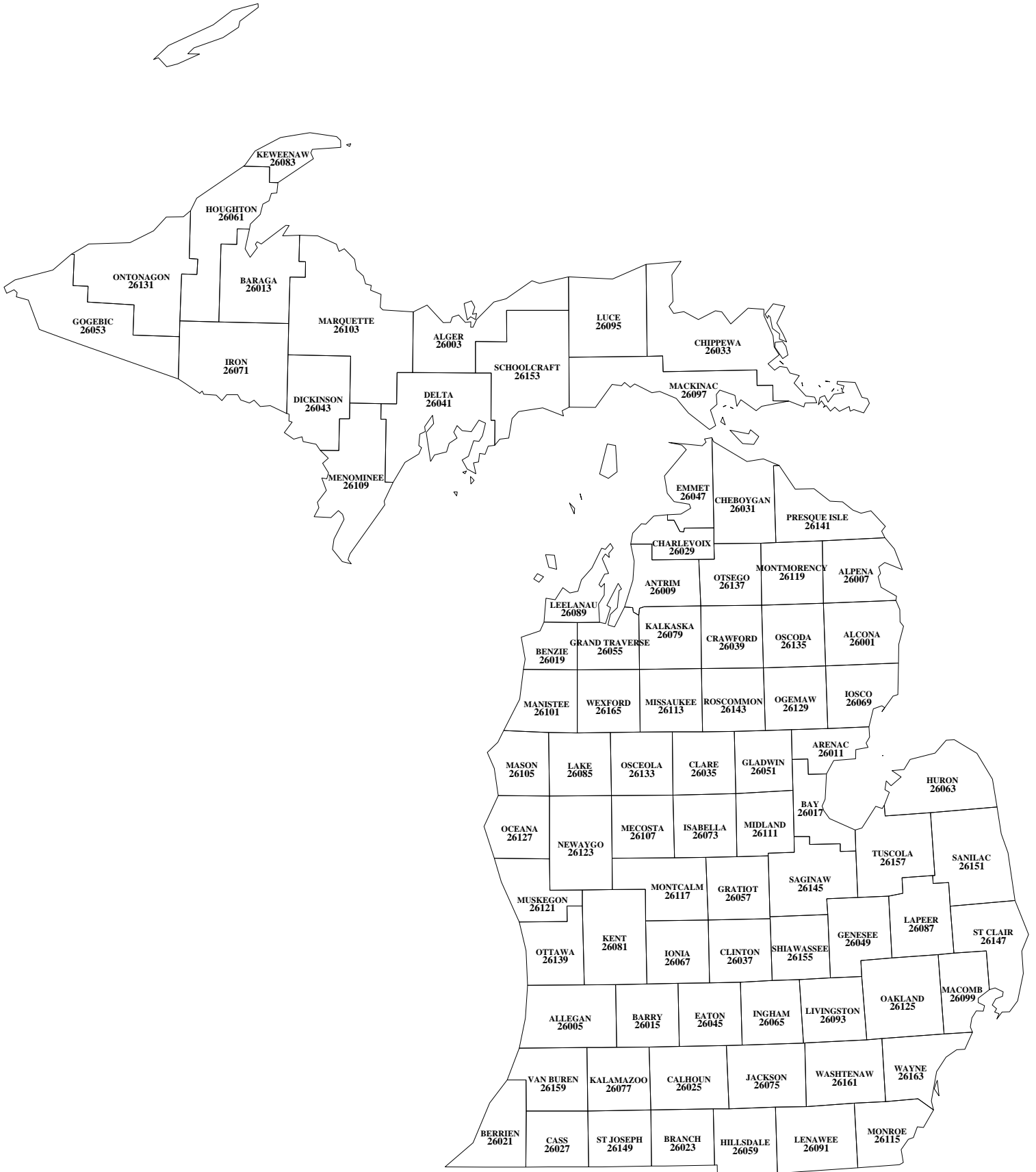


Table 1. CRP ENROLLMENT, SIGNUP 15  
MICHIGAN

COUNTY	FIPS	CURRENT	EXPIRING	SIGNUP 15	SIGNUP 15	CONTRACTS	CONTRACTS	ACCEPTED
		CRP	CRP	OFFERED	ACCEPTED	BEGIN	BEGIN	PLUS
		(ACRES)	(ACRES)	(ACRES)	(ACRES)	FY1998	FY1999	REMAINING
ALCONA	26001	1279	770	956	110	110	0	619
ALLEGAN	26005	3637	1768	1579	1129	1129	0	2998
ALPENA	26007	504	118	174	0	0	0	386
ANTRIM	26009	1100	704	436	436	436	0	832
ARENAC	26011	8315	2848	4549	524	524	0	5991
BARRY	26015	16934	8338	7575	5366	5366	0	13962
BAY	26017	4570	1887	2302	624	624	0	3307
BERRIEN	26021	4387	1922	2087	926	887	39	3391
BRANCH	26023	17875	4214	4291	0	0	0	13661
CALHOUN	26025	11409	5601	4044	0	0	0	5808
CASS	26027	4046	1118	1524	859	859	0	3787
CHARLEVOIX	26029	238	124	62	62	62	0	176
CHEBOYGAN	26031	310	119	168	128	128	0	319
CHIPPEWA	26033	70	0	108	0	0	0	70
CLARE	26035	2095	304	505	481	481	0	2272
CLINTON	26037	7406	2381	3287	1145	1145	0	6170
DELTA	26041	183	0	34	34	34	0	217
DICKINSON	26043	347	5	48	8	8	0	350
EATON	26045	13399	4243	4441	590	590	0	9746
EMMET	26047	294	172	142	142	142	0	264
GENESEE	26049	1186	85	123	123	123	0	1224
GLADWIN	26051	5275	1032	1342	1306	1306	0	5549
GRAND TRAVERSE	26055	1140	40	144	111	111	0	1211
GRATIOT	26057	11817	2241	3293	82	82	0	9658
HILLSDALE	26059	33699	14133	15589	2380	2323	57	21946
HOUGHTON	26061	439	20	15	15	15	0	434
HURON	26063	17855	3461	4654	58	58	0	14452
INGHAM	26065	618	0	50	40	40	0	658
IONIA	26067	10628	2488	3008	822	822	0	8962
IOSCO	26069	2502	1527	1008	860	860	0	1835
ISABELLA	26073	10761	3758	3157	837	837	0	7840
JACKSON	26075	4105	1278	726	286	268	18	3113
KALAMAZOO	26077	816	332	689	651	651	0	1135
KALKASKA	26079	622	622	194	66	66	0	66
KENT	26081	3863	494	602	321	321	0	3690
LAKE	26085	1157	192	330	308	268	40	1273
LAPEER	26087	4199	904	908	29	29	0	3324
LEELANAU	26089	246	230	62	38	38	0	54
LENAWEE	26091	23671	6453	7078	3652	3467	185	20870
LIVINGSTON	26093	897	210	70	70	70	0	757
MACKINAC	26097	7	7	7	0	0	0	0
MACOMB	26099	46	0	116	0	0	0	46
MANISTEE	26101	116	57	77	58	58	0	117
MARQUETTE	26103	0	0	39	39	39	0	39
MASON	26105	839	269	453	219	219	0	789
MECOSTA	26107	7988	1579	1621	596	596	0	7005
MENOMINEE	26109	674	50	24	17	17	0	641
MIDLAND	26111	2172	529	452	144	144	0	1787
MISSAUKEE	26113	1285	157	392	47	47	0	1175
MONROE	26115	493	122	422	15	15	0	386
MONTCALM	26117	12411	3360	2582	1496	1496	0	10547
MONTMORENCY	26119	189	14	189	0	0	0	175
MUSKEGON	26121	463	95	316	316	316	0	684
NEWAYGO	26123	1063	462	869	199	174	26	800
OCEANA	26127	1295	78	523	0	0	0	1217
OGEMAW	26129	184	49	135	57	57	0	192
OSCEOLA	26133	3936	848	1215	1160	1125	35	4248
OTTAWA	26139	2548	758	575	458	458	0	2248
PRESQUE ISLE	26141	818	283	283	237	237	0	772
SAGINAW	26145	3255	846	2963	42	42	0	2451
ST CLAIR	26147	1334	954	764	470	470	0	850
ST JOSEPH	26149	4997	1625	1859	1632	1632	0	5004
SANILAC	26151	24685	9984	10600	3067	3067	0	17768
SHIAWASSEE	26155	2517	469	1219	671	671	0	2719
TUSCOLA	26157	8819	1454	3887	211	211	0	7576
VAN BUREN	26159	5031	464	787	779	779	0	5346
WASHTENAW	26161	1288	606	583	177	177	0	859
WEXFORD	26165	1011	159	274	113	113	0	965

TABLE 2. CRP RENTAL PAYMENTS AND ENROLLMENT, SIGNUP 15

COUNTY	FIPS	MICHIGAN			
		AVERAGE RENTAL PAYMENT (\$/ACRE)	TOTAL RENTAL PAYMENTS (\$/YEAR)	FORMERLY ENROLLED IN CRP (ACRES)	NOT FORMERLY ENROLLED (ACRES)
ALCONA	26001	19.57	2157	89	21
ALLEGAN	26005	54.53	61545	865	264
ALPENA	26007	.	0	0	0
ANTRIM	26009	19.69	8588	366	70
ARENAC	26011	50.04	26217	290	234
BARRY	26015	49.56	265924	4754	612
BAY	26017	50.95	31793	462	163
BERRIEN	26021	54.25	50209	752	173
BRANCH	26023	.	0	0	0
CALHOUN	26025	.	0	0	0
CASS	26027	58.98	50641	570	288
CHARLEVOIX	26029	12.44	775	40	22
CHEBOYGAN	26031	13.39	1718	70	58
CHIPPEWA	26033	.	0	0	0
CLARE	26035	46.79	22503	297	184
CLINTON	26037	53.30	61034	620	525
DELTA	26041	14.00	470	0	34
DICKINSON	26043	16.32	127	5	3
EATON	26045	51.17	30206	386	205
EMMET	26047	21.73	3095	142	0
GENESEE	26049	37.46	4600	83	40
GLADWIN	26051	53.16	69420	791	515
GRAND TRAVERSE	26055	22.42	2478	0	111
GRATIOT	26057	54.73	4493	63	19
HILLSDALE	26059	59.83	142370	1857	523
HOUGHTON	26061	17.60	266	15	0
HURON	26063	61.67	3546	36	22
INGHAM	26065	50.63	2010	0	40
IONIA	26067	54.97	45186	708	114
IOSCO	26069	26.64	22924	808	52
ISABELLA	26073	38.74	32434	633	204
JACKSON	26075	31.87	9104	206	79
KALAMAZOO	26077	49.69	32346	215	436
KALKASKA	26079	20.00	1314	66	0
KENT	26081	51.94	16677	164	157
LAKE	26085	40.66	12539	158	151
LAPEER	26087	48.42	1385	29	0
LEELANAU	26089	17.61	669	38	0
LENAWEE	26091	68.10	248671	2429	1222
LIVINGSTON	26093	44.46	3090	32	38
MACKINAC	26097	.	0	0	0
MACOMB	26099	.	0	0	0
MANISTEE	26101	10.74	618	0	58
MARQUETTE	26103	13.00	507	0	39
MASON	26105	29.75	6508	142	77
MECOSTA	26107	33.21	19774	431	165
MENOMINEE	26109	14.00	241	17	0
MIDLAND	26111	47.79	6882	75	69
MISSAUKEE	26113	36.50	1705	40	7
MONROE	26115	50.00	730	0	15
MONTCALM	26117	33.26	49737	1072	423
MONTMORENCY	26119	.	0	0	0
MUSKEGON	26121	51.65	16337	29	287

TABLE 2. CRP RENTAL PAYMENTS AND ENROLLMENT, SIGNUP 15  
MICHIGAN  
(continued)

COUNTY	FIPS	AVERAGE RENTAL PAYMENT (\$/ACRE)	TOTAL RENTAL PAYMENTS (\$/YEAR)	FORMERLY ENROLLED IN CRP (ACRES)	NOT FORMERLY ENROLLED (ACRES)
NEWAYGO	26123	35.28	7027	115	85
OCEANA	26127	.	0	0	0
OGEMAW	26129	26.00	1477	49	8
OSCEOLA	26133	31.92	37019	677	483
OTTAWA	26139	53.58	24545	291	167
PRESQUE ISLE	26141	36.06	8561	217	20
SAGINAW	26145	58.68	2447	28	14
ST CLAIR	26147	35.05	16489	392	78
ST JOSEPH	26149	56.93	92905	1364	268
SANILAC	26151	47.97	147109	2803	264
SHIAWASSEE	26155	46.78	31364	306	365
TUSCOLA	26157	53.28	11232	0	211
VAN BUREN	26159	56.50	43999	378	401
WASHTENAW	26161	52.14	9223	158	19
WEXFORD	26165	31.68	3576	30	83

TABLE 3. DESCRIPTION OF ACCEPTED ACRES, CRP SIGNUP 15

COUNTY	FIPS	HIGHLY			
		AVERAGE EBI (WITH COST)	ERODIBLE CROPLAND (ACRES)	AVERAGE ERODIBILITY INDEX (EI)	EI OF 15 OR MORE (ACRES)
ALCONA	26001	260	0	8	0
ALLEGAN	26005	310	459	11	409
ALPENA	26007	.	0	.	0
ANTRIM	26009	311	150	7	0
ARENAC	26011	275	20	3	20
BARRY	26015	310	2989	12	1403
BAY	26017	275	9	3	9
BERRIEN	26021	287	506	11	227
BRANCH	26023	.	0	.	0
CALHOUN	26025	.	0	.	0
CASS	26027	293	257	8	105
CHARLEVOIX	26029	321	42	8	0
CHEBOYGAN	26031	287	38	6	0
CHIPPEWA	26033	.	0	.	0
CLARE	26035	304	111	9	147
CLINTON	26037	286	33	3	0
DELTA	26041	278	34	8	0
DICKINSON	26043	262	8	9	0
EATON	26045	284	189	7	34
EMMET	26047	327	142	9	0
GENESEE	26049	294	0	4	0
GLADWIN	26051	290	145	5	23
GRAND TRAVERSE	26055	302	0	3	0
GRATIOT	26057	272	63	12	63
HILLSDALE	26059	294	1804	18	1517
HOUGHTON	26061	270	15	12	0
HURON	26063	274	0	5	0
INGHAM	26065	275	0	2	0
IONIA	26067	284	578	9	57
IOSCO	26069	306	406	6	0
ISABELLA	26073	282	144	4	0
JACKSON	26075	300	235	11	25
KALAMAZOO	26077	317	199	6	4
KALKASKA	26079	263	0	5	0
KENT	26081	296	120	9	93
LAKE	26085	275	128	7	0
LAPEER	26087	328	18	7	0
LEELANAU	26089	318	32	10	0
LENAWEE	26091	303	2784	13	1587
LIVINGSTON	26093	303	32	5	0
MACKINAC	26097	.	0	.	0
MACOMB	26099	.	0	.	0
MANISTEE	26101	265	0	1	0
MARQUETTE	26103	261	20	8	0
MASON	26105	307	125	12	20
MECOSTA	26107	299	310	9	19
MENOMINEE	26109	302	17	15	17
MIDLAND	26111	289	0	3	0
MISSAUKEE	26113	263	47	11	0
MONROE	26115	272	0	2	0
MONTCALM	26117	295	550	6	69
MONTMORENCY	26119	.	0	.	0
MUSKEGON	26121	320	181	10	98
NEWAYGO	26123	279	42	8	0
OCEANA	26127	.	0	.	0
OGEMAW	26129	302	15	14	49
OSCEOLA	26133	306	524	9	172

TABLE 3. DESCRIPTION OF ACCEPTED ACRES, CRP SIGNUP 15  
MICHIGAN  
(continued)

COUNTY	FIPS	AVERAGE EBI (WITH COST)	HIGHLY ERODIBLE CROPLAND (ACRES)	AVERAGE ERODIBILITY INDEX (EI)	EI OF 15 OR MORE (ACRES)
OTTAWA	26139	310	266	11	183
PRESQUE ISLE	26141	311	0	5	0
SAGINAW	26145	269	0	2	0
ST CLAIR	26147	286	116	7	21
ST JOSEPH	26149	314	1212	10	217
SANILAC	26151	277	1223	7	53
SHIAWASSEE	26155	281	212	6	0
TUSCOLA	26157	274	0	2	0
VAN BUREN	26159	316	122	6	8
WASHTENAW	26161	294	132	14	101
WEXFORD	26165	281	30	5	0



Table 4. DESCRIPTION OF ACCEPTED ACRES, CRP SIGNUP 15  
MICHIGAN

COUNTY	FIPS	NATIONAL PRIORITY AREA (ACRES)	STATE PRIORITY AREA (ACRES)	STATE PRIORITY WATER (ACRES)	STATE PRIORITY WILDLIFE (ACRES)	STATE PRIORITY AIR (ACRES)
ALCONA	26001	846	0	0	0	0
ALLEGAN	26005	1511	0	0	0	0
ALPENA	26007	174	0	0	0	0
ANTRIM	26009	359	0	0	0	0
ARENAC	26011	4524	0	0	0	0
BARRY	26015	6110	13	13	0	0
BAY	26017	2003	0	0	0	0
BERRIEN	26021	1543	104	0	0	0
BRANCH	26023	4291	0	0	0	0
CALHOUN	26025	4044	0	0	0	0
CASS	26027	1469	0	0	0	0
CHARLEVOIX	26029	0	0	0	0	0
CHEBOYGAN	26031	63	0	0	0	0
CHIPPEWA	26033	108	0	0	0	0
CLARE	26035	505	0	0	0	0
CLINTON	26037	3202	9	9	0	0
DELTA	26041	0	0	0	0	0
DICKINSON	26043	40	0	0	0	0
EATON	26045	4085	0	0	0	0
EMMET	26047	142	0	0	0	0
GENESEE	26049	123	0	0	0	0
GLADWIN	26051	1342	0	0	0	0
GRAND TRAVERSE	26055	103	0	0	0	0
GRATIOT	26057	3231	0	0	0	0
HILLSDALE	26059	15171	0	0	0	0
HOUGHTON	26061	0	0	0	0	0
HURON	26063	4596	0	0	0	0
INGHAM	26065	50	0	0	0	0
IONIA	26067	2825	0	0	0	0
IOSCO	26069	949	0	0	0	0
ISABELLA	26073	2558	0	0	0	0
JACKSON	26075	619	0	0	0	0
KALAMAZOO	26077	689	0	0	0	0
KALKASKA	26079	128	0	0	0	0
KENT	26081	553	0	0	0	0
LAKE	26085	22	0	0	0	0
LAPEER	26087	879	0	0	0	0
LEELANAU	26089	31	0	0	0	0
LENAWEE	26091	6946	0	0	0	0
LIVINGSTON	26093	46	0	0	0	0
MACKINAC	26097	7	0	0	0	0
MACOMB	26099	116	0	0	0	0
MANISTEE	26101	20	0	0	0	0
MARQUETTE	26103	0	0	0	0	0
MASON	26105	234	0	0	0	0
MECOSTA	26107	1103	33	0	0	0
MENOMINEE	26109	7	0	0	0	0
MIDLAND	26111	345	0	0	0	0
MISSAUKEE	26113	345	0	0	0	0
MONROE	26115	422	0	0	0	0
MONTCALM	26117	2316	0	0	0	0
MONTMORENCY	26119	189	0	0	0	0
MUSKEGON	26121	273	0	0	0	0
NEWAYGO	26123	670	0	0	0	0
OCEANA	26127	523	0	0	0	0
OGEMAW	26129	79	0	0	0	0
OSCEOLA	26133	55	0	0	0	0
OTTAWA	26139	565	82	82	0	0
PRESQUE ISLE	26141	283	0	0	0	0

Table 4. DESCRIPTION OF ACCEPTED ACRES, CRP SIGNUP 15  
MICHIGAN  
(Continued)

COUNTY	FIPS	NATIONAL PRIORITY AREA (ACRES)	STATE PRIORITY AREA (ACRES)	STATE PRIORITY WATER (ACRES)	STATE PRIORITY WILDLIFE (ACRES)	STATE PRIORITY AIR (ACRES)
SAGINAW	26145	2935	0	0	0	0
ST CLAIR	26147	351	0	0	0	0
ST JOSEPH	26149	1785	0	0	0	0
SANILAC	26151	8213	0	0	0	0
SHIAWASSEE	26155	659	0	0	0	0
TUSCOLA	26157	3759	34	0	0	0
VAN BUREN	26159	787	0	0	0	0
WASHTENAW	26161	486	0	0	0	0
WEXFORD	26165	161	0	0	0	0

TABLE 5. DESCRIPTION OF ACCEPTED ACRES, CRP SIGNUP 15  
MICHIGAN

COUNTY	FIPS	WETLAND RESTORATION (ACRES)	EXPIRED WATERBANK (ACRES)	NEW OR EXISTING TREES (ACRES)	NEW NATIVE GRASS (ACRES)	NEW TAME GRASS (ACRES)	SUBJECT TO SCOUR EROSION (ACRES)
ALCONA	26001	0	0	0	0	0	0
ALLEGAN	26005	2	0	87	2	129	0
ALPENA	26007	0	0	0	0	0	0
ANTRIM	26009	0	0	0	0	18	0
ARENAC	26011	0	0	11	0	11	0
BARRY	26015	6	0	380	172	73	0
BAY	26017	0	0	15	81	64	0
BERRIEN	26021	0	0	134	0	127	0
BRANCH	26023	0	0	0	0	0	0
CALHOUN	26025	0	0	0	0	0	0
CASS	26027	7	0	48	19	202	0
CHARLEVOIX	26029	0	0	51	0	0	0
CHEBOYGAN	26031	0	0	60	0	0	0
CHIPPEWA	26033	0	0	0	0	0	0
CLARE	26035	0	0	95	0	69	0
CLINTON	26037	18	0	198	0	366	0
DELTA	26041	0	0	0	0	0	0
DICKINSON	26043	0	0	5	0	3	0
EATON	26045	13	0	115	141	0	0
EMMET	26047	0	0	0	0	0	0
GENESEE	26049	0	0	0	40	0	0
GLADWIN	26051	0	0	223	0	75	0
GRAND TRAVERSE	26055	0	0	0	0	56	0
GRATIOT	26057	0	0	0	0	0	0
HILLSDALE	26059	7	0	242	0	412	0
HOUGHTON	26061	0	0	15	0	0	0
HURON	26063	2	0	44	0	5	0
INGHAM	26065	0	0	5	0	35	0
IONIA	26067	0	0	96	61	9	0
IOSCO	26069	3	0	43	0	13	0
ISABELLA	26073	0	0	146	17	127	0
JACKSON	26075	0	0	62	0	79	0
KALAMAZOO	26077	0	0	30	205	28	0
KALKASKA	26079	0	0	0	0	0	0
KENT	26081	0	0	0	7	58	0
LAKE	26085	0	0	73	0	2	0
LAPEER	26087	0	0	29	0	0	0
LEELANAU	26089	0	0	26	0	0	0
LENAWEE	26091	48	0	365	1458	95	0
LIVINGSTON	26093	21	0	0	0	17	0
MACKINAC	26097	0	0	0	0	0	0
MACOMB	26099	0	0	0	0	0	0
MANISTEE	26101	0	0	0	0	0	0
MARQUETTE	26103	0	0	0	0	39	0
MASON	26105	18	0	12	12	0	0
MECOSTA	26107	26	0	60	0	6	0
MENOMINEE	26109	0	0	0	0	0	0
MIDLAND	26111	6	0	8	24	0	0
MISSAUKEE	26113	0	0	7	0	0	0
MONROE	26115	0	0	1	13	0	0
MONTCALM	26117	0	0	90	15	363	0
MONTMORENCY	26119	0	0	0	0	0	0
MUSKEGON	26121	9	0	35	4	0	0
NEWAYGO	26123	0	0	65	0	0	0
OCEANA	26127	0	0	0	0	0	0
OGEMAW	26129	0	0	8	0	0	0
OSCEOLA	26133	0	0	328	0	0	0
OTTAWA	26139	0	0	29	114	31	0
PRESQUE ISLE	26141	0	0	34	0	0	0
SAGINAW	26145	14	0	3	0	0	0
ST CLAIR	26147	1	0	47	44	0	0
ST JOSEPH	26149	0	0	228	25	119	0
SANILAC	26151	1	0	189	0	160	0
SHIAWASSEE	26155	2	0	70	120	23	0
TUSCOLA	26157	10	0	33	113	33	0
VAN BUREN	26159	0	0	73	0	318	0
WASHTENAW	26161	0	0	35	0	0	0
WEXFORD	26165	0	0	39	44	0	0

# Minnesota

## County Names and Farm Service Agency Codes

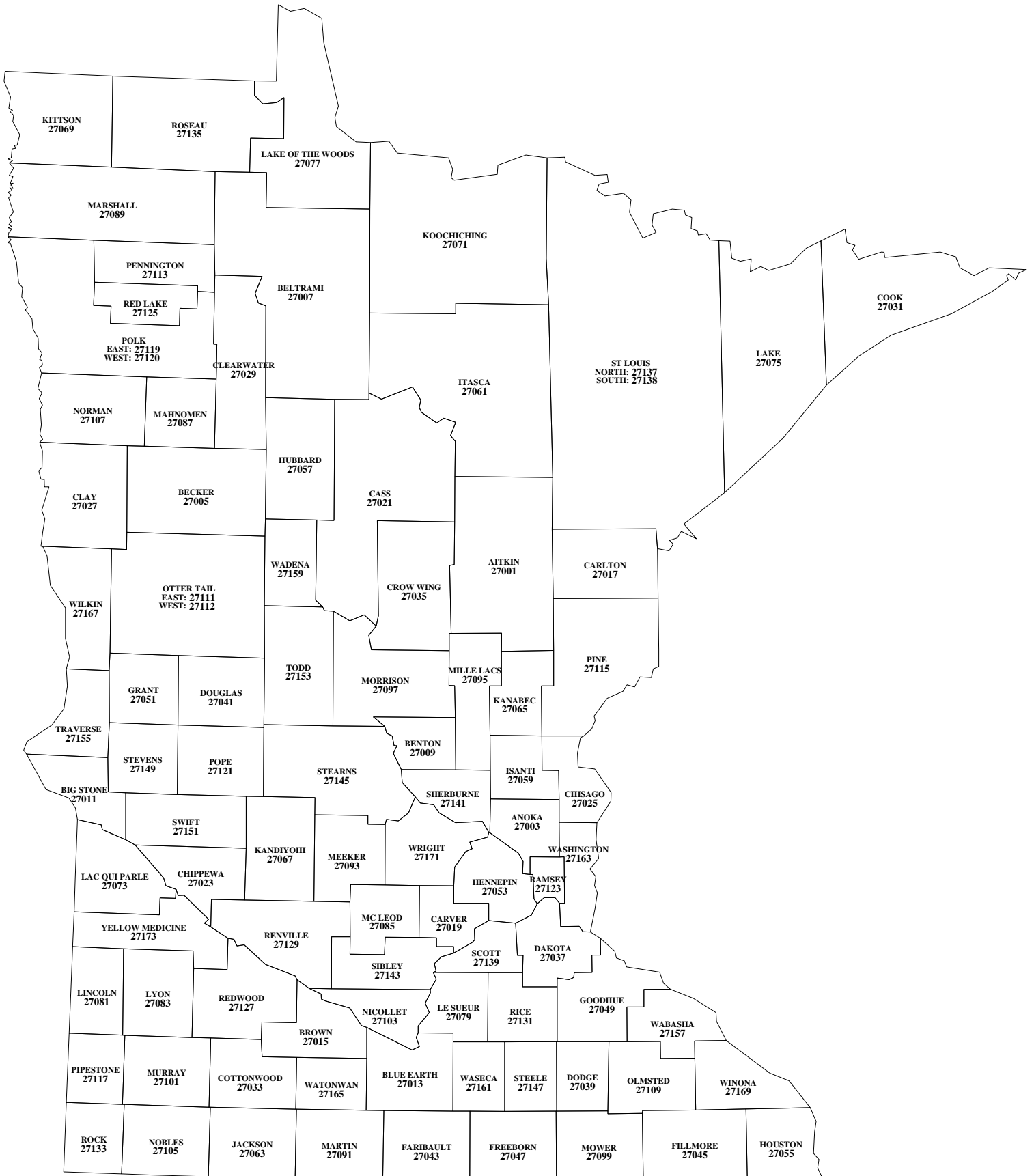


Table 1. CRP ENROLLMENT, SIGNUP 15  
MINNESOTA

COUNTY	FIPS	CURRENT CRP		SIGNUP 15		CONTRACTS	CONTRACTS	ACCEPTED
		(ACRES)	(ACRES)	OFFERED	ACCEPTED	BEGIN FY1998 (ACRES)	BEGIN FY1999 (ACRES)	PLUS REMAINING (ACRES)
AITKIN	27001	2195	2045	540	105	105	0	255
ANOKA	27003	160	157	105	61	61	0	64
BECKER	27005	29939	25255	21339	16265	16265	0	20949
BELTRAMI	27007	10776	7013	2378	158	158	0	3921
BENTON	27009	2703	1602	583	161	161	0	1262
BIG STONE	27011	14823	10510	10550	3318	3318	0	7631
BLUE EARTH	27013	6748	5614	5080	642	642	0	1776
BROWN	27015	4868	4122	6186	1165	1150	15	1911
CARLTON	27017	469	173	151	151	151	0	447
CARVER	27019	1576	782	802	301	272	29	1095
CASS	27021	1830	973	539	143	143	0	1000
CHIPPEWA	27023	7409	3822	6187	156	156	0	3743
CHISAGO	27025	2483	1612	727	115	115	0	986
CLAY	27027	40774	31168	31492	4865	4865	0	14471
CLEARWATER	27029	5071	3713	1775	702	702	0	2060
COTTONWOOD	27033	15828	13068	11317	764	764	0	3524
CROW WING	27035	2581	1577	587	300	300	0	1304
DAKOTA	27037	6773	4535	2533	153	153	0	2391
DODGE	27039	4870	2958	2239	474	474	0	2386
DOUGLAS	27041	34224	26671	23816	12703	12703	0	20256
FARIBAULT	27043	2363	1984	2809	130	130	0	509
FILLMORE	27045	29863	21299	13294	763	763	0	9327
FREEBORN	27047	17664	15085	15213	318	318	0	2897
GOODHUE	27049	11345	9085	8284	1810	1810	0	4070
GRANT	27051	16313	14442	13402	8435	8419	16	10306
HENNEPIN	27053	579	268	436	384	384	0	695
HOUSTON	27055	13348	7229	7492	694	694	0	6813
HUBBARD	27057	6630	4697	982	680	680	0	2613
ISANTI	27059	2881	1657	794	158	158	0	1382
JACKSON	27063	9148	7335	7452	644	644	0	2457
KANABEC	27065	1308	985	511	176	176	0	499
KANDIYOHI	27067	32438	26619	24945	16836	16836	0	22655
KITTSOON	27069	81546	61657	64385	50816	50235	581	70705
LAC QUI PARLE	27073	33222	23138	28802	4620	4620	0	14704
LAKE OF THE WOOD	27077	6484	2624	1795	494	494	0	4354
LE SUEUR	27079	23441	19268	16718	3091	3091	0	7264
LINCOLN	27081	51390	43086	44183	10128	10128	0	18432
LYON	27083	19288	15631	17622	4158	4158	0	7815
MCLEOD	27085	4107	3333	3684	180	180	0	954
MAHONOMEN	27087	7804	5923	12827	9515	9515	0	11396
MARSHALL	27089	170431	124603	111846	58088	56568	1520	103916
MARTIN	27091	2064	1121	2605	144	144	0	1087
MEEKER	27093	17708	13636	13720	2408	2408	0	6480
MILLE LACS	27095	522	383	140	97	97	0	236
MORRISON	27097	14167	7984	3148	1123	1123	0	7306
MOWER	27099	7904	7022	1091	50	50	0	932
MURRAY	27101	13366	9014	12363	995	995	0	5347
NICOLLET	27103	1172	838	1423	187	187	0	521
NOBLES	27105	4302	2562	2162	388	388	0	2128
NORMAN	27107	57856	50564	37123	28759	28759	0	36051
OLMSTED	27109	25373	16686	12848	2808	2803	5	11495
E OTTER TAIL	27111	32213	28461	27613	10153	10153	0	13905
W OTTER TAIL	27112	42697	38880	32963	8745	8705	40	12562
PENNINGTON	27113	73266	72289	43561	20134	20119	15	21111
PINE	27115	342	254	122	33	33	0	121
PIPESTONE	27117	9943	6778	7120	488	488	0	3653
E POLK	27119	44864	34337	28213	10090	10090	0	20617
W POLK	27120	47261	35452	39548	32674	32292	383	44483
POPE	27121	30511	23194	24651	6569	6569	0	13886
RED LAKE	27125	46679	43218	14041	10940	10719	220	14401
REDWOOD	27127	15434	10694	11122	458	458	0	5198
RENVILLE	27129	4633	2685	2256	265	265	0	2213

Table 1 CRP ENROLLMENT, SIGNUP 15  
MINNESOTA  
(continued)

COUNTY	FIPS	CURRENT	EXPIRING	SIGNUP 15	SIGNUP 15	CONTRACTS	CONTRACTS	ACCEPTED
		CRP	CRP	OFFERED	ACCEPTED	BEGIN	BEGIN	PLUS
	(ACRES)	(ACRES)	(ACRES)	(ACRES)	(ACRES)	FY1998	FY1999	REMAINING
						(ACRES)	(ACRES)	(ACRES)
RICE	27131	23798	21042	18684	6210	6210	0	8966
ROCK	27133	1129	544	1273	71	71	0	656
ROSEAU	27135	110528	53366	39505	8597	8009	588	65759
S ST LOUIS	27138	470	124	119	0	0	0	346
SCOTT	27139	1852	1416	1690	750	750	0	1186
SHERBURNE	27141	546	286	136	117	117	0	377
SIBLEY	27143	1743	1322	1578	67	67	0	488
STEARNS	27145	31632	16653	11920	3539	3539	0	18518
STEELE	27147	12217	9785	9576	300	300	0	2732
STEVENS	27149	12519	9334	12853	1404	1404	0	4589
SWIFT	27151	20710	14246	20297	5703	5703	0	12167
TODD	27153	15712	6104	3939	1282	1282	0	10890
TRAVERSE	27155	8983	6515	2559	281	281	0	2749
WABASHA	27157	11747	9340	9419	3670	3670	0	6077
WADENA	27159	5850	3523	637	139	139	0	2466
WASECA	27161	6613	5181	5531	1013	1013	0	2445
WASHINGTON	27163	1582	1018	748	519	443	77	1083
WATONWAN	27165	3241	1305	2724	42	42	0	1978
WILKIN	27167	16544	13991	12749	2152	2122	30	4705
WINONA	27169	9327	6567	6375	1655	1655	0	4415
WRIGHT	27171	7307	4877	4543	2424	2424	0	4854
YELLOW MEDICINE	27173	25562	19446	20667	815	815	0	6931

TABLE 2. CRP RENTAL PAYMENTS AND ENROLLMENT, SIGNUP 15

MINNESOTA					
COUNTY	FIPS	AVERAGE RENTAL PAYMENT (\$/ACRE)	TOTAL RENTAL PAYMENTS (\$/YEAR)	FORMERLY ENROLLED IN CRP (ACRES)	NOT FORMERLY ENROLLED (ACRES)
AITKIN	27001	21.92	2304	0	105
ANOKA	27003	28.47	1740	50	11
BECKER	27005	39.49	642388	14026	2239
BELTRAMI	27007	25.84	4093	113	46
BENTON	27009	32.52	5220	102	59
BIG STONE	27011	53.47	177432	1626	1693
BLUE EARTH	27013	88.54	56826	438	204
BROWN	27015	79.79	92990	578	587
CARLTON	27017	21.67	3281	70	81
CARVER	27019	73.40	22116	179	123
CASS	27021	26.41	3766	67	76
CHIPPEWA	27023	66.41	10366	152	5
CHISAGO	27025	36.22	4158	67	48
CLAY	27027	51.34	249763	3135	1730
CLEARWATER	27029	33.50	23518	470	232
COTTONWOOD	27033	76.55	58515	512	252
CROW WING	27035	16.16	4848	300	0
DAKOTA	27037	69.38	10622	120	33
DODGE	27039	76.11	36085	427	47
DOUGLAS	27041	42.45	539257	9828	2875
FARIBAULT	27043	88.18	11498	87	44
FILLMORE	27045	70.08	53488	515	248
FREEBORN	27047	85.35	27158	262	56
GOODHUE	27049	79.20	143326	1315	495
GRANT	27051	57.79	487418	7249	1186
HENNEPIN	27053	59.19	22722	158	226
HOUSTON	27055	84.24	58490	365	330
HUBBARD	27057	38.25	25993	292	387
ISANTI	27059	29.43	4661	86	73
JACKSON	27063	79.16	50980	536	108
KANABEC	27065	34.97	6140	176	0
KANDIYOHI	27067	60.05	1011032	14707	2129
KITTSOP	27069	36.20	1839569	41068	9748
LAC QUI PARLE	27073	66.00	304931	2816	1804
LAKE OF THE WOOD	27077	26.01	12840	376	117
LE SUEUR	27079	88.82	274563	2721	370
LINCOLN	27081	62.47	632695	8128	2000
LYON	27083	69.82	290266	2724	1434
MCLEOD	27085	69.90	12583	122	58
MAHNOMEN	27087	52.52	499782	4416	5099
MARSHALL	27089	40.06	2327156	45965	12123
MARTIN	27091	91.63	13213	21	123
MEEKER	27093	60.63	145989	2016	392
MILLE LACS	27095	35.77	3466	68	29
MORRISON	27097	30.86	34663	945	179
MOWER	27099	68.32	3409	30	20
MURRAY	27101	70.05	69729	702	293
NICOLLET	27103	72.09	13496	159	28
NOBLES	27105	78.24	30356	240	148
NORMAN	27107	44.28	1273582	24931	3828
OLMSTED	27109	73.98	207716	2305	503
E OTTER TAIL	27111	35.66	362041	6900	3254
W OTTER TAIL	27112	41.35	361603	7060	1685

TABLE 2. CRP RENTAL PAYMENTS AND ENROLLMENT, SIGNUP 15

MINNESOTA  
(continued)

COUNTY	FIPS	AVERAGE RENTAL PAYMENT (\$/ACRE)	TOTAL RENTAL PAYMENTS (\$/YEAR)	FORMERLY ENROLLED IN CRP (ACRES)	NOT FORMERLY ENROLLED (ACRES)
PENNINGTON	27113	36.83	741523	13258	6877
PINE	27115	28.09	913	17	16
PIPESTONE	27117	62.77	30642	451	37
E POLK	27119	36.22	365459	5261	4829
W POLK	27120	50.94	1664348	23193	9481
POPE	27121	53.79	353347	5786	783
RED LAKE	27125	39.24	429303	9228	1712
REDWOOD	27127	80.43	36805	158	300
RENVILLE	27129	73.09	19399	213	53
RICE	27131	85.47	530735	5566	643
ROCK	27133	63.78	4541	60	12
ROSEAU	27135	30.97	266225	5096	3501
S ST LOUIS	27138	.	0	0	0
SCOTT	27139	86.43	64794	489	261
SHERBURNE	27141	22.03	2578	92	25
SIBLEY	27143	54.63	3660	25	42
STEARNS	27145	51.21	181258	2227	1312
STEELE	27147	83.32	24996	255	45
STEVENS	27149	68.85	96650	882	522
SWIFT	27151	64.20	366128	3557	2146
TODD	27153	33.19	42544	995	287
TRAVERSE	27155	55.51	15610	274	7
WABASHA	27157	79.68	292417	3138	532
WADENA	27159	29.80	4133	110	29
WASECA	27161	88.40	89576	794	220
WASHINGTON	27163	52.20	27100	395	124
WATONWAN	27165	89.56	3744	27	14
WILKIN	27167	52.43	112843	2022	131
WINONA	27169	77.09	127613	1352	304
WRIGHT	27171	49.63	120309	1795	629
YELLOW MEDICINE	27173	66.72	54371	721	94



TABLE 3. DESCRIPTION OF ACCEPTED ACRES, CRP SIGNUP 15  
MINNESOTA

COUNTY	FIPS	AVERAGE EBI (WITH COST)	HIGHLY ERODIBLE CROPLAND (ACRES)	AVERAGE ERODIBILITY INDEX (EI)	EI OF 15 OR MORE (ACRES)
AITKIN	27001	305	8	3	0
ANOKA	27003	317	0	4	0
BECKER	27005	288	3087	6	52
BELTRAMI	27007	265	125	8	0
BENTON	27009	279	0	3	0
BIG STONE	27011	280	239	5	101
BLUE EARTH	27013	282	414	14	223
BROWN	27015	276	172	6	99
CARLTON	27017	294	70	5	12
CARVER	27019	293	285	11	46
CASS	27021	281	34	5	0
CHIPPEWA	27023	269	50	7	23
CHISAGO	27025	297	38	6	25
CLAY	27027	279	3420	8	33
CLEARWATER	27029	290	533	7	15
COTTONWOOD	27033	275	615	11	170
CROW WING	27035	274	25	4	0
DAKOTA	27037	269	140	20	85
DODGE	27039	286	474	33	449
DOUGLAS	27041	283	3644	5	24
FARIBAULT	27043	269	48	13	39
FILLMORE	27045	277	763	29	740
FREEBORN	27047	271	80	6	17
GOODHUE	27049	288	1810	29	1780
GRANT	27051	292	4207	7	128
HENNEPIN	27053	303	208	6	24
HOUSTON	27055	285	694	47	694
HUBBARD	27057	311	0	4	0
ISANTI	27059	288	31	4	0
JACKSON	27063	290	603	14	168
KANABEC	27065	279	28	4	0
KANDIYOHI	27067	289	7219	6	208
KITSON	27069	295	44830	7	0
LAC QUI PARLE	27073	276	704	4	41
LAKE OF THE WOOD	27077	282	165	5	0
LE SUEUR	27079	284	2472	12	716
LINCOLN	27081	282	4299	5	237
LYON	27083	280	2259	7	216
MCLEOD	27085	265	154	9	33
MAHNOMEN	27087	288	1753	5	0
MARSHALL	27089	286	43895	7	117
MARTIN	27091	272	143	14	32
MEEKER	27093	278	2013	8	35
MILLE LACS	27095	304	73	9	12
MORRISON	27097	291	186	4	55
MOWER	27099	269	31	7	0
MURRAY	27101	274	629	8	135
NICOLLET	27103	278	55	6	0
NOBLES	27105	270	245	7	0
NORMAN	27107	288	22848	7	0
OLMSTED	27109	289	2789	27	2631
E OTTER TAIL	27111	287	2043	5	79
W OTTER TAIL	27112	287	6187	8	725
PENNINGTON	27113	281	5559	6	0
PINE	27115	263	33	13	17
PIPESTONE	27117	273	414	12	47
E POLK	27119	288	913	6	405

TABLE 3. DESCRIPTION OF ACCEPTED ACRES, CRP SIGNUP 15  
MINNESOTA  
(continued)

COUNTY	FIPS	AVERAGE EBI (WITH COST)	HIGHLY ERODIBLE CROPLAND (ACRES)	AVERAGE ERODIBILITY INDEX (EI)	EI OF 15 OR MORE (ACRES)
W POLK	27120	285	15172	6	20
POPE	27121	282	3364	7	316
RED LAKE	27125	289	748	5	0
REDWOOD	27127	288	90	9	68
RENVILLE	27129	271	135	8	3
RICE	27131	291	5499	11	1081
ROCK	27133	299	66	26	41
ROSEAU	27135	288	5449	7	130
S ST LOUIS	27138	.	0	.	0
SCOTT	27139	298	616	13	221
SHERBURNE	27141	296	24	4	0
SIBLEY	27143	299	35	24	35
STEARNS	27145	288	1083	6	255
STEELE	27147	272	259	12	86
STEVENS	27149	275	431	4	28
SWIFT	27151	278	681	5	153
TODD	27153	299	723	10	358
TRAVERSE	27155	284	10	4	0
WABASHA	27157	276	3666	32	3658
WADENA	27159	294	0	4	0
WASECA	27161	285	586	10	222
WASHINGTON	27163	326	481	24	386
WATONWAN	27165	299	27	17	31
WILKIN	27167	270	1331	7	53
WINONA	27169	290	1571	30	1655
WRIGHT	27171	307	1647	10	409
YELLOW MEDICINE	27173	272	305	7	65

Table 4. DESCRIPTION OF ACCEPTED ACRES, CRP SIGNUP 15

COUNTY	FIPS	MINNESOTA				
		NATIONAL PRIORITY AREA (ACRES)	STATE PRIORITY AREA (ACRES)	STATE PRIORITY WATER (ACRES)	STATE PRIORITY WILDLIFE (ACRES)	STATE PRIORITY AIR (ACRES)
AITKIN	27001	0	0	0	0	0
ANOKA	27003	0	0	0	0	0
BECKER	27005	20667	634	0	357	0
BELTRAMI	27007	0	0	0	0	0
BENTON	27009	0	0	0	0	0
BIG STONE	27011	10238	0	0	0	0
BLUE EARTH	27013	5080	0	0	0	0
BROWN	27015	6178	0	0	0	0
CARLTON	27017	12	0	0	0	0
CARVER	27019	779	0	0	0	0
CASS	27021	0	0	0	0	0
CHIPPEWA	27023	6186	0	0	0	0
CHISAGO	27025	0	0	0	0	0
CLAY	27027	197	31265	0	4708	0
CLEARWATER	27029	0	0	0	0	0
COTTONWOOD	27033	11302	0	0	0	0
CROW WING	27035	0	0	0	0	0
DAKOTA	27037	229	0	0	0	0
DODGE	27039	5	0	0	0	0
DOUGLAS	27041	23678	0	0	0	0
FARIBAULT	27043	2777	0	0	0	0
FILLMORE	27045	0	0	0	0	0
FREEBORN	27047	15112	0	0	0	0
GOODHUE	27049	8	0	0	0	0
GRANT	27051	13302	0	0	0	0
HENNEPIN	27053	436	0	0	0	0
HOUSTON	27055	0	0	0	0	0
HUBBARD	27057	0	640	0	459	0
ISANTI	27059	0	0	0	0	0
JACKSON	27063	7438	0	0	0	0
KANABEC	27065	0	0	0	0	0
KANDIYOHI	27067	24690	0	0	0	0
KITTSOON	27069	77	63283	0	50222	0
LAC QUI PARLE	27073	28592	0	0	0	0
LAKE OF THE WOOD	27077	0	0	0	0	0
LE SUEUR	27079	16598	0	0	0	0
LINCOLN	27081	44174	0	0	0	0
LYON	27083	17313	0	0	0	0
MCLEOD	27085	3683	0	0	0	0
MAHNOHEN	27087	12700	127	0	127	0
MARSHALL	27089	0	102410	0	54267	0
MARTIN	27091	2605	0	0	0	0
MEEKER	27093	13607	0	0	0	0
MILLE LACS	27095	0	0	0	0	0
MORRISON	27097	0	0	0	0	0
MOWER	27099	50	0	0	0	0
MURRAY	27101	12355	0	0	0	0
NICOLLET	27103	1423	0	0	0	0
NOBLES	27105	2159	0	0	0	0
NORMAN	27107	399	36391	0	28468	0
OLMSTED	27109	0	0	0	0	0
E OTTER TAIL	27111	27493	0	0	0	0
W OTTER TAIL	27112	32482	0	0	0	0
PENNINGTON	27113	0	29526	0	14506	0
PINE	27115	0	0	0	0	0
PIPESTONE	27117	7120	0	0	0	0
E POLK	27119	280	13250	0	4757	0
W POLK	27120	0	39542	0	32669	0
POPE	27121	24569	0	0	0	0
RED LAKE	27125	0	12538	322	9175	0
REDWOOD	27127	11112	0	0	0	0
RENVILLE	27129	2246	0	0	0	0

Table 4. DESCRIPTION OF ACCEPTED ACRES, CRP SIGNUP 15  
MINNESOTA  
(continued)

COUNTY	FIPS	NATIONAL PRIORITY AREA (ACRES)	STATE PRIORITY AREA (ACRES)	STATE PRIORITY WATER (ACRES)	STATE PRIORITY WILDLIFE (ACRES)	STATE PRIORITY AIR (ACRES)
RICE	27131	18616	0	0	0	0
ROCK	27133	1261	0	0	0	0
ROSEAU	27135	70	27456	0	5714	0
S ST LOUIS	27138	119	0	0	0	0
SCOTT	27139	1611	0	0	0	0
SHERBURNE	27141	0	0	0	0	0
SIBLEY	27143	1578	0	0	0	0
STEARNS	27145	740	0	0	0	0
STEELE	27147	9557	0	0	0	0
STEVENS	27149	12851	0	0	0	0
SWIFT	27151	20036	0	0	0	0
TODD	27153	0	0	0	0	0
TRAVERSE	27155	79	0	0	0	0
WABASHA	27157	0	0	0	0	0
WADENA	27159	334	0	0	0	0
WASECA	27161	5487	0	0	0	0
WASHINGTON	27163	0	0	0	0	0
WATONWAN	27165	2724	0	0	0	0
WILKIN	27167	0	11677	0	2152	0
WINONA	27169	0	0	0	0	0
WRIGHT	27171	4435	0	0	0	0
YELLOW MEDICINE	27173	20641	0	0	0	0

TABLE 5. DESCRIPTION OF ACCEPTED ACRES, CRP SIGNUP 15  
MINNESOTA

COUNTY	FIPS	WETLAND RESTORATION (ACRES)	EXPIRED WATERBANK (ACRES)	NEW OR EXISTING TREES (ACRES)	NEW NATIVE GRASS (ACRES)	NEW TAME GRASS (ACRES)	SUBJECT TO SCOUR EROSION (ACRES)
AITKIN	27001	0	0	1	0	0	0
ANOKA	27003	11	0	0	0	0	0
BECKER	27005	852	44	1507	323	11591	0
BELTRAMI	27007	0	0	120	0	39	0
BENTON	27009	0	0	0	46	0	0
BIG STONE	27011	1501	362	20	425	321	0
BLUE EARTH	27013	48	0	56	46	39	0
BROWN	27015	365	69	9	254	175	0
CARLTON	27017	0	0	83	0	0	0
CARVER	27019	2	0	57	84	0	0
CASS	27021	1	0	68	0	60	0
CHIPPEWA	27023	5	0	0	5	0	0
CHISAGO	27025	43	0	70	0	2	0
CLAY	27027	5	0	6	1836	904	0
CLEARWATER	27029	30	0	250	97	300	0
COTTONWOOD	27033	39	22	37	173	0	0
CROW WING	27035	0	0	67	0	0	0
DAKOTA	27037	0	0	55	13	20	0
DODGE	27039	0	0	92	17	0	0
DOUGLAS	27041	347	732	2283	2164	2142	31
FARIBAULT	27043	71	0	0	21	13	0
FILLMORE	27045	0	0	122	282	45	0
FREEBORN	27047	148	0	53	7	76	0
GOODHUE	27049	0	0	512	316	308	0
GRANT	27051	1572	192	109	682	808	0
HENNEPIN	27053	83	0	68	150	0	0
HOUSTON	27055	0	0	234	18	62	0
HUBBARD	27057	0	0	406	76	126	0
ISANTI	27059	1	0	46	91	0	0
JACKSON	27063	145	34	12	2	34	0
KANABEC	27065	1	0	43	0	28	0
KANDIYOHI	27067	3901	382	237	381	11147	0
KITTSON	27069	1877	0	171	3026	45527	0
LAC QUI PARLE	27073	3339	294	0	134	233	0
LAKE OF THE WOOD	27077	0	0	341	0	153	0
LE SUEUR	27079	195	26	263	568	120	0
LINCOLN	27081	3202	88	152	1831	417	0
LYON	27083	791	48	10	2250	655	0
MCLEOD	27085	0	0	41	33	71	0
MAHONOMEN	27087	1718	215	0	2785	3792	0
MARSHALL	27089	2445	12	240	3488	48388	103
MARTIN	27091	0	0	0	74	38	0
MEEKER	27093	56	84	150	775	808	0
MILLE LACS	27095	24	0	19	0	3	0
MORRISON	27097	30	0	321	17	35	0
MOWER	27099	0	0	20	0	0	0
MURRAY	27101	44	69	11	183	56	83
NICOLLET	27103	0	0	47	77	4	0
NOBLES	27105	23	0	6	301	58	0
NORMAN	27107	1128	0	29	1038	23508	0
OLMSTED	27109	0	0	616	202	135	0
E OTTER TAIL	27111	2	61	3463	477	845	0
W OTTER TAIL	27112	334	209	1751	211	1067	0
PENNINGTON	27113	2910	96	163	7431	9267	10
PINE	27115	0	0	16	0	0	0
PIPESTONE	27117	0	0	0	488	0	0
E POLK	27119	29	131	606	2859	6006	0
W POLK	27120	1858	0	30	918	14333	143
POPE	27121	384	123	1551	1692	182	85
RED LAKE	27125	946	0	173	2850	6665	5
REDWOOD	27127	100	0	135	77	102	0
RENVILLE	27129	9	0	6	124	117	0
RICE	27131	956	0	1166	290	869	0
ROCK	27133	0	0	0	48	0	0
ROSEAU	27135	1441	0	865	747	5107	0
S ST LOUIS	27138	0	0	0	0	0	0
SCOTT	27139	14	35	120	80	122	0
SHERBURNE	27141	33	0	16	0	0	0
SIBLEY	27143	8	25	14	0	14	0
STEARNS	27145	1223	28	356	509	307	0

TABLE 5. DESCRIPTION OF ACCEPTED ACRES, CRP SIGNUP 15  
MINNESOTA  
(continued)

COUNTY	FIPS	WETLAND RESTORATION (ACRES)	EXPIRED WATERBANK (ACRES)	NEW OR EXISTING TREES (ACRES)	NEW NATIVE GRASS (ACRES)	NEW TAME GRASS (ACRES)	SUBJECT TO SCOUR EROSION (ACRES)
STEELE	27147	18	0	81	53	0	0
STEVENS	27149	1219	0	0	11	44	0
SWIFT	27151	1619	171	18	2389	196	50
TODD	27153	0	0	365	44	0	0
TRAVERSE	27155	271	0	0	0	0	0
WABASHA	27157	0	0	204	172	247	4
WADENA	27159	0	0	98	0	0	0
WASECA	27161	249	45	76	14	10	0
WASHINGTON	27163	0	0	350	16	39	0
WATONWAN	27165	0	0	0	7	2	0
WILKIN	27167	45	0	0	53	451	0
WINONA	27169	0	0	367	264	115	0
WRIGHT	27171	18	133	295	287	165	0
YELLOW MEDICINE	27173	3	12	10	70	0	0

# Mississippi

## County Names and Farm Service Agency Codes

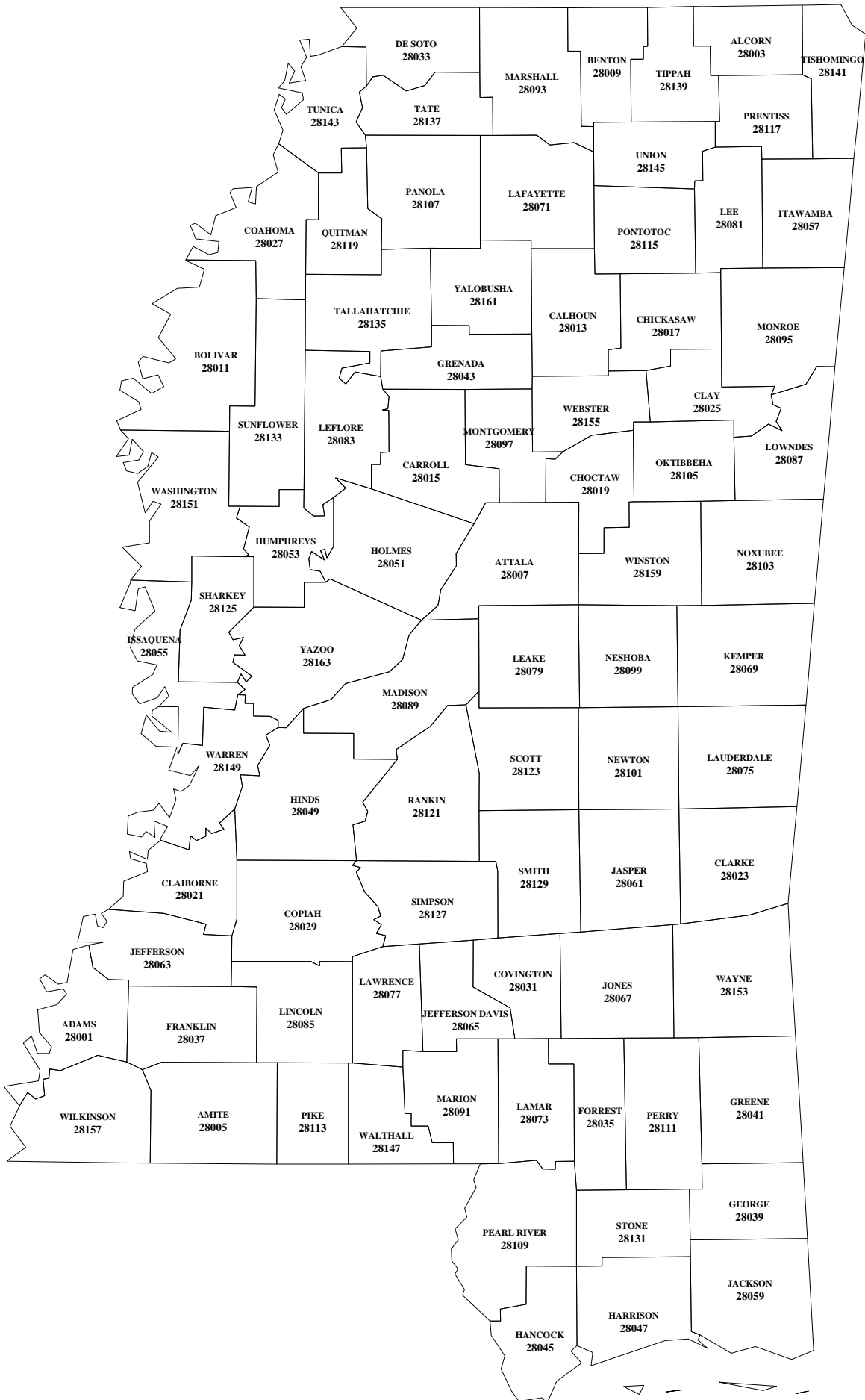


Table 1. CRP ENROLLMENT, SIGNUP 15  
MISSISSIPPI

COUNTY	FIPS	CURRENT CRP		SIGNUP 15		CONTRACTS	CONTRACTS	ACCEPTED
		(ACRES)	(ACRES)	OFFERED	ACCEPTED	BEGIN FY1998 (ACRES)	BEGIN FY1999 (ACRES)	PLUS REMAINING (ACRES)
ADAMS	28001	14385	10976	10822	9388	9388	0	12797
ALCORN	28003	9164	5614	4934	4759	4759	0	8309
AMITE	28005	14174	11689	9604	9604	9604	0	12089
ATTALA	28007	14486	6682	8183	7205	7205	0	15009
BENTON	28009	4742	2814	2982	2982	2982	0	4910
BOLIVAR	28011	2666	38	366	355	355	0	2983
CALHOUN	28013	17235	7017	8251	6601	6601	0	16819
CARROLL	28015	16400	12122	12335	12234	12234	0	16512
CHICKASAW	28017	31317	22916	16268	15343	15343	0	23744
CHOCTAW	28019	8134	3274	2886	2853	2853	0	7713
CLAIBORNE	28021	11040	8417	9056	8733	8733	0	11356
CLARKE	28023	1334	725	1046	1046	1046	0	1655
CLAY	28025	21764	12713	11655	11423	11423	0	20474
COAHOMA	28027	3348	43	2385	2385	2083	302	5690
COPIAH	28029	8750	5235	5435	5384	5384	0	8899
COVINGTON	28031	11509	9513	7673	7635	7635	0	9631
DESOTO	28033	5976	1655	2049	2049	2049	0	6370
FORREST	28035	3457	2285	1508	1377	1377	0	2549
FRANKLIN	28037	3299	2259	2184	2184	2184	0	3224
GEORGE	28039	2132	1859	1495	1461	1461	0	1734
GREENE	28041	1290	334	245	169	169	0	1125
GRENADA	28043	10315	4153	5701	5479	5479	0	11641
HANCOCK	28045	3209	2778	2178	2178	2178	0	2609
HINDS	28049	24306	17922	18551	18473	18473	0	24857
HOLMES	28051	18253	10809	12616	12401	12401	0	19845
HUMPHREYS	28053	5166	145	1826	1803	1803	0	6824
ISSAQUEENA	28055	1817	0	1754	1754	1754	0	3571
ITAWAMBA	28057	6862	3287	3382	3206	3206	0	6781
JACKSON	28059	1371	1210	1011	1011	1011	0	1172
JASPER	28061	6792	6361	5841	5800	5800	0	6231
JEFFERSON	28063	8086	6821	4727	4727	4695	33	5992
JEFFERSON DAVIS	28065	7997	6066	5028	4995	4995	0	6926
JONES	28067	5452	3796	3476	3363	3363	0	5019
KEMPER	28069	14488	9828	8585	8036	8036	0	12696
LAFAYETTE	28071	10617	3224	3063	3022	3022	0	10415
LAMAR	28073	5073	4291	3237	3237	3237	0	4019
LAUDERDALE	28075	1480	854	1520	1520	1520	0	2146
LAWRENCE	28077	4336	2769	2177	1962	1962	0	3529
LEAKE	28079	6639	4110	4626	4345	4345	0	6874
LEE	28081	7288	4535	3445	3315	3315	0	6068
LEFLORE	28083	7102	2809	3312	3307	3307	0	7600
LINCOLN	28085	6302	4691	4000	4000	4000	0	5611
LOWNDES	28087	24249	17686	15713	14033	14028	5	20596
MADISON	28089	35471	28682	32359	30042	29715	327	36831
MARION	28091	8065	6275	6731	6406	6309	97	8196
MARSHALL	28093	11383	4762	5096	4976	4976	0	11597
MONROE	28095	18654	12921	15115	13588	13588	0	19321
MONTGOMERY	28097	5426	1877	2573	2459	2365	93	6008
NESHOMA	28099	3685	2427	2157	2120	2120	0	3378
NEWTON	28101	5582	3266	3996	3812	3750	62	6128
NOXUBEE	28103	42588	22982	23964	10273	10273	0	29879
OKTIBBEHA	28105	12553	4191	4244	4244	4244	0	12606
PANOLA	28107	37089	16767	19647	18285	18285	0	38607
PEARL RIVER	28109	11080	5472	5062	5062	5062	0	10670
PERRY	28111	4441	4050	3511	3392	3325	67	3783
PIKE	28113	2965	1972	1492	1492	1492	0	2485
PONTOTOC	28115	27912	18225	16761	15977	15977	0	25664
PRENTISS	28117	15990	9466	8155	7982	7982	0	14506
QUITMAN	28119	7111	335	1317	1317	1317	0	8093
RANKIN	28121	7096	2298	3188	3181	3181	0	7979
SCOTT	28123	10046	7876	7710	7517	7517	0	9687
SHARKEY	28125	1254	30	2132	2132	2132	0	3356



Table 1. CRP ENROLLMENT, SIGNUP 15  
MISSISSIPPI  
(continued)

COUNTY	FIPS	CURRENT	EXPIRING	SIGNUP 15	SIGNUP 15	CONTRACTS	CONTRACTS	ACCEPTED
		CRP	CRP	OFFERED	ACCEPTED	BEGIN	BEGIN	PLUS
		(ACRES)	(ACRES)	(ACRES)	(ACRES)	FY1998	FY1999	REMAINING
		(ACRES)	(ACRES)	(ACRES)	(ACRES)	(ACRES)	(ACRES)	(ACRES)
SIMPSON	28127	6543	5329	5802	5802	5802	0	7016
SMITH	28129	7427	5714	4959	4806	4806	0	6519
STONE	28131	2041	1507	1233	1233	1233	0	1767
SUNFLOWER	28133	5913	1202	1189	637	637	0	5348
TALLAHATCHIE	28135	13759	8179	9048	8973	8973	0	14553
TATE	28137	8545	3931	4434	4239	4239	0	8853
TIPPAH	28139	10307	7999	6535	6469	6469	0	8777
TISHOMINGO	28141	4148	2459	1979	1959	1959	0	3648
TUNICA	28143	1406	91	254	254	254	0	1569
UNION	28145	16754	6488	6305	6020	6020	0	16286
WALTHALL	28147	10471	8199	9543	9543	9474	69	11815
WARREN	28149	2570	581	2704	2650	2650	0	4639
WASHINGTON	28151	3425	38	777	758	758	0	4145
WAYNE	28153	872	675	564	547	547	0	744
WEBSTER	28155	9490	5806	5852	5427	5427	0	9111
WILKINSON	28157	3949	3718	3308	3308	3308	0	3539
WINSTON	28159	10004	7178	6170	5980	5980	0	8806
YALOBUSHA	28161	8453	4593	4597	4542	4542	0	8402
YAZOO	28163	13419	6298	12600	12467	11641	826	19588

TABLE 2. CRP RENTAL PAYMENTS AND ENROLLMENT, SIGNUP 15  
MISSISSIPPI

COUNTY	FIPS	AVERAGE RENTAL PAYMENT (\$/ACRE)	TOTAL RENTAL PAYMENTS (\$/YEAR)	FORMERLY ENROLLED IN CRP (ACRES)	NOT FORMERLY ENROLLED (ACRES)
ADAMS	28001	31.35	294321	7693	1696
ALCORN	28003	34.37	163556	4522	237
AMITE	28005	21.80	209392	8806	798
ATTALA	28007	40.25	289990	6405	799
BENTON	28009	40.89	121936	2382	600
BOLIVAR	28011	45.72	16241	28	328
CALHOUN	28013	40.85	269686	5839	762
CARROLL	28015	36.52	446839	11101	1133
CHICKASAW	28017	30.10	461854	14943	399
CHOCTAW	28019	32.00	91292	2653	200
CLAIBORNE	28021	34.95	305196	8087	646
CLARKE	28023	22.37	23390	704	341
CLAY	28025	38.67	441713	10669	754
COAHOMA	28027	56.24	134153	28	2357
COPIAH	28029	29.97	161361	4366	1018
COVINGTON	28031	19.78	151047	7397	238
DESOTO	28033	38.37	78631	1460	589
FORREST	28035	31.68	43625	1321	56
FRANKLIN	28037	22.61	49382	2059	125
GEORGE	28039	27.42	40050	1454	7
GREENE	28041	24.27	4104	169	0
GRENADA	28043	35.56	194853	3812	1667
HANCOCK	28045	24.00	52257	2142	36
HINDS	28049	38.59	712877	16928	1546
HOLMES	28051	44.35	550016	10355	2045
HUMPHREYS	28053	47.79	86168	81	1722
ISSAQUENA	28055	47.27	82886	0	1754
ITAWAMBA	28057	40.56	130059	2614	592
JACKSON	28059	23.00	23263	1011	0
JASPER	28061	26.60	154319	5372	428
JEFFERSON	28063	24.52	115906	4552	176
JEFFERSON DAVIS	28065	19.58	97814	4571	424
JONES	28067	34.95	117532	3208	154
KEMPER	28069	25.23	202783	7570	466
LAFAYETTE	28071	38.81	117286	2980	42
LAMAR	28073	25.65	83020	2968	268
LAUDERDALE	28075	28.37	43113	825	695
LAWRENCE	28077	25.00	49054	1655	307
LEAKE	28079	29.24	127063	3721	625
LEE	28081	29.82	98865	3012	303
LEFLORE	28083	36.05	119217	2466	842
LINCOLN	28085	20.17	80699	3592	408
LOWNDES	28087	37.17	521690	11581	2453
MADISON	28089	45.71	1373306	23582	6460
MARION	28091	29.89	191492	4846	1560
MARSHALL	28093	34.24	170378	4224	752
MONROE	28095	38.01	516522	10654	2934
MONTGOMERY	28097	40.45	99464	1624	835
NESHOBA	28099	32.53	68959	2072	47
NEWTON	28101	32.05	122156	2865	946
NOXUBEE	28103	37.48	385077	9353	920
OKTIBBEHA	28105	34.86	147928	3645	599
PANOLA	28107	46.34	847419	14989	3296

TABLE 2. CRP RENTAL PAYMENTS AND ENROLLMENT, SIGNUP 15  
MISSISSIPPI  
(continued)

COUNTY	FIPS	AVERAGE RENTAL PAYMENT (\$/ACRE)	TOTAL RENTAL PAYMENTS (\$/YEAR)	FORMERLY ENROLLED IN CRP (ACRES)	NOT FORMERLY ENROLLED (ACRES)
PEARL RIVER	28109	21.87	110742	4596	467
PERRY	28111	28.55	96848	3128	264
PIKE	28113	21.32	31816	1107	385
PONTOTOC	28115	41.15	657384	15234	743
PRENTISS	28117	29.95	239027	7398	584
QUITMAN	28119	48.38	63702	335	982
RANKIN	28121	34.15	108630	2166	1014
SCOTT	28123	36.47	274168	7256	261
SHARKEY	28125	43.75	93262	30	2102
SIMPSON	28127	27.69	160679	4572	1230
SMITH	28129	32.26	155049	4699	107
STONE	28131	20.52	25303	1231	2
SUNFLOWER	28133	39.54	25168	429	207
TALLAHATCHIE	28135	46.32	415630	7619	1354
TATE	28137	47.82	202725	3557	683
TIPPAH	28139	32.67	211353	6270	199
TISHOMINGO	28141	26.20	51309	1552	407
TUNICA	28143	50.46	12806	75	178
UNION	28145	36.74	221171	5081	939
WALTHALL	28147	21.34	203662	7214	2329
WARREN	28149	44.88	118928	581	2069
WASHINGTON	28151	49.13	37223	0	758
WAYNE	28153	21.17	11582	502	45
WEBSTER	28155	40.18	218019	5052	375
WILKINSON	28157	28.93	95689	2641	667
WINSTON	28159	33.23	198673	5755	225
YALOBUSHA	28161	40.19	182554	4107	435
YAZOO	28163	46.80	583450	5621	6846

TABLE 3. DESCRIPTION OF ACCEPTED ACRES, CRP SIGNUP 15  
MISSISSIPPI

COUNTY	FIPS	AVERAGE EBI (WITH COST)	HIGHLY ERODIBLE CROPLAND (ACRES)	AVERAGE ERODIBILITY INDEX (EI)	EI OF 15 OR MORE (ACRES)
ADAMS	28001	345	7598	40	7681
ALCORN	28003	320	4720	26	4473
AMITE	28005	372	9604	36	9424
ATTALA	28007	324	6750	35	6817
BENTON	28009	344	2982	25	2936
BOLIVAR	28011	323	61	6	13
CALHOUN	28013	317	6276	23	5346
CARROLL	28015	354	11609	35	11440
CHICKASAW	28017	299	15207	15	5463
CHOCTAW	28019	341	2680	34	2556
CLAIBORNE	28021	313	8642	52	8642
CLARKE	28023	349	821	25	664
CLAY	28025	316	10973	19	5342
COAHOMA	28027	326	217	6	31
COPIAH	28029	364	5384	40	5345
COVINGTON	28031	332	7557	21	6025
DESOTO	28033	367	1800	24	1783
FORREST	28035	329	1377	20	821
FRANKLIN	28037	358	2184	32	2096
GEORGE	28039	321	1461	14	372
GREENE	28041	290	169	17	169
GRENADA	28043	334	3898	33	3884
HANCOCK	28045	368	2178	19	2116
HINDS	28049	369	17901	38	17673
HOLMES	28051	358	11500	43	11780
HUMPHREYS	28053	290	219	7	157
ISSAQUENA	28055	308	0	2	0
ITAWAMBA	28057	307	2957	17	2128
JACKSON	28059	316	621	9	133
JASPER	28061	344	5800	31	5539
JEFFERSON	28063	337	4727	32	4305
JEFFERSON DAVIS	28065	317	4995	25	4309
JONES	28067	325	3363	21	2377
KEMPER	28069	315	7799	23	5027
LAFAYETTE	28071	342	2998	34	2880
LAMAR	28073	346	3237	27	2910
LAUDERDALE	28075	314	1520	21	1292
LAWRENCE	28077	334	1744	26	1691
LEAKE	28079	349	4071	28	3670
LEE	28081	360	3228	21	2807
LEFLORE	28083	306	529	5	31
LINCOLN	28085	361	4000	40	4000
LOWNDES	28087	354	13455	29	10363
MADISON	28089	330	25551	27	26309
MARION	28091	336	6320	23	5162
MARSHALL	28093	348	4973	38	4976
MONROE	28095	299	11192	11	2252
MONTGOMERY	28097	321	1993	28	1978
NESHOBA	28099	344	2096	32	1859
NEWTON	28101	326	3483	22	3111
NOXUBEE	28103	292	9891	17	5653
OKTIBBEHA	28105	378	3930	17	2523
PANOLA	28107	314	15158	29	16383
PEARL RIVER	28109	381	5062	28	4206
PERRY	28111	344	3392	24	2710
PIKE	28113	369	1492	24	1437
PONTOTOC	28115	324	15938	29	13652

TABLE 3. DESCRIPTION OF ACCEPTED ACRES, CRP SIGNUP 15  
MISSISSIPPI  
(continued)

COUNTY	FIPS	AVERAGE EBI (WITH COST)	HIGHLY ERODIBLE CROPLAND (ACRES)	AVERAGE ERODIBILITY INDEX (EI)	EI OF 15 OR MORE (ACRES)
PRENTISS	28117	329	7743	21	6440
QUITMAN	28119	318	0	5	0
RANKIN	28121	365	2930	24	2676
SCOTT	28123	332	7510	30	6642
SHARKEY	28125	322	30	2	0
SIMPSON	28127	338	4992	19	2877
SMITH	28129	336	4806	22	4096
STONE	28131	316	1233	11	32
SUNFLOWER	28133	292	340	7	66
TALLAHATCHIE	28135	322	7722	40	7762
TATE	28137	345	4100	27	3996
TIPPAH	28139	368	6179	35	6311
TISHOMINGO	28141	341	1800	22	1585
TUNICA	28143	306	75	9	54
UNION	28145	330	5547	23	4758
WALTHALL	28147	352	9532	34	9275
WARREN	28149	321	1024	14	873
WASHINGTON	28151	294	0	2	0
WAYNE	28153	337	531	17	342
WEBSTER	28155	310	5227	26	5008
WILKINSON	28157	342	3308	50	3308
WINSTON	28159	342	5852	25	4591
YALOBUSHA	28161	331	4528	39	4466
YAZOO	28163	352	10452	36	9518

Table 4. DESCRIPTION OF ACCEPTED ACRES, CRP SIGNUP 15

COUNTY	FIPS	MISSISSIPPI				STATE PRIORITY AIR (ACRES)
		NATIONAL PRIORITY AREA (ACRES)	STATE PRIORITY AREA (ACRES)	STATE PRIORITY WATER (ACRES)	STATE PRIORITY WILDLIFE (ACRES)	
ADAMS	28001	0	0	0	0	0
ALCORN	28003	0	0	0	0	0
AMITE	28005	0	0	0	0	0
ATTALA	28007	0	0	0	0	0
BENTON	28009	0	0	0	0	0
BOLIVAR	28011	0	0	0	0	0
CALHOUN	28013	0	0	0	0	0
CARROLL	28015	0	10110	10110	0	0
CHICKASAW	28017	0	0	0	0	0
CHOCTAW	28019	0	0	0	0	0
CLAIBORNE	28021	0	0	0	0	0
CLARKE	28023	0	0	0	0	0
CLAY	28025	0	0	0	0	0
COAHOMA	28027	0	0	0	0	0
COPIAH	28029	0	0	0	0	0
COVINGTON	28031	0	0	0	0	0
DESOTO	28033	0	0	0	0	0
FORREST	28035	0	0	0	0	0
FRANKLIN	28037	0	0	0	0	0
GEORGE	28039	0	0	0	0	0
GREENE	28041	0	0	0	0	0
GRENADA	28043	0	0	0	0	0
HANCOCK	28045	0	0	0	0	0
HINDS	28049	0	17493	17414	0	0
HOLMES	28051	9	7854	7854	0	0
HUMPHREYS	28053	0	138	138	0	0
ISSAQUEENA	28055	0	0	0	0	0
ITAWAMBA	28057	0	0	0	0	0
JACKSON	28059	0	0	0	0	0
JASPER	28061	0	0	0	0	0
JEFFERSON	28063	0	0	0	0	0
JEFFERSON DAVIS	28065	0	0	0	0	0
JONES	28067	0	0	0	0	0
KEMPER	28069	0	0	0	0	0
LAFAYETTE	28071	0	0	0	0	0
LAMAR	28073	0	0	0	0	0
LAUDERDALE	28075	0	0	0	0	0
LAWRENCE	28077	0	0	0	0	0
LEAKE	28079	0	0	0	0	0
LEE	28081	0	0	0	0	0
LEFLORE	28083	0	0	0	0	0
LINCOLN	28085	0	0	0	0	0
LOWNDES	28087	0	0	0	0	0
MADISON	28089	0	15074	12774	0	0
MARION	28091	0	0	0	0	0
MARSHALL	28093	0	0	0	0	0
MONROE	28095	0	0	0	0	0
MONTGOMERY	28097	0	48	48	0	0
NESHOBA	28099	0	0	0	0	0
NEWTON	28101	0	0	0	0	0
NOXUBEE	28103	0	0	0	0	0
OKTIBBEHA	28105	0	0	0	0	0
PANOLA	28107	0	0	0	0	0
PEARL RIVER	28109	0	0	0	0	0
PERRY	28111	0	0	0	0	0
PIKE	28113	0	0	0	0	0
PONTOTOC	28115	0	0	0	0	0
PRENTISS	28117	0	0	0	0	0
QUITMAN	28119	0	0	0	0	0
RANKIN	28121	0	0	0	0	0
SCOTT	28123	0	0	0	0	0
SHARKEY	28125	0	0	0	0	0

Table 4. DESCRIPTION OF ACCEPTED ACRES, CRP SIGNUP 15  
MISSISSIPPI  
(continued)

COUNTY	FIPS	NATIONAL PRIORITY AREA (ACRES)	STATE PRIORITY AREA (ACRES)	STATE PRIORITY WATER (ACRES)	STATE PRIORITY WILDLIFE (ACRES)	STATE PRIORITY AIR (ACRES)
SIMPSON	28127	0	0	0	0	0
SMITH	28129	0	0	0	0	0
STONE	28131	0	0	0	0	0
SUNFLOWER	28133	0	0	0	0	0
TALLAHATCHIE	28135	0	0	0	0	0
TATE	28137	0	0	0	0	0
TIPPAH	28139	0	0	0	0	0
TISHOMINGO	28141	0	0	0	0	0
TUNICA	28143	0	0	0	0	0
UNION	28145	0	0	0	0	0
WALTHALL	28147	0	0	0	0	0
WARREN	28149	0	0	0	0	0
WASHINGTON	28151	0	0	0	0	0
WAYNE	28153	0	0	0	0	0
WEBSTER	28155	0	0	0	0	0
WILKINSON	28157	0	0	0	0	0
WINSTON	28159	0	0	0	0	0
YALOBUSHA	28161	0	0	0	0	0
YAZOO	28163	0	7042	6909	0	0

TABLE 5. DESCRIPTION OF ACCEPTED ACRES, CRP SIGNUP 15  
MISSISSIPPI

COUNTY	FIPS	WETLAND RESTORATION (ACRES)	EXPIRED WATERBANK (ACRES)	NEW OR EXISTING TREES (ACRES)	NEW NATIVE GRASS (ACRES)	NEW TAME GRASS (ACRES)	SUBJECT TO SCOUR EROSION (ACRES)
ADAMS	28001	15	0	8089	0	0	909
ALCORN	28003	0	0	2956	0	62	39
AMITE	28005	0	0	8694	0	0	0
ATTALA	28007	0	0	6732	0	0	436
BENTON	28009	0	0	1560	0	36	0
BOLIVAR	28011	20	0	316	0	0	0
CALHOUN	28013	0	0	3402	0	91	326
CARROLL	28015	0	0	10889	0	23	633
CHICKASAW	28017	0	0	8156	0	0	135
CHOCTAW	28019	0	0	2312	0	0	176
CLAIBORNE	28021	0	0	8058	0	0	91
CLARKE	28023	0	0	970	0	0	224
CLAY	28025	0	0	4690	0	29	449
COAHOMA	28027	106	0	2064	0	0	284
COPIAH	28029	0	0	5290	0	0	0
COVINGTON	28031	0	0	7631	0	0	78
DESOTO	28033	0	0	1424	0	0	250
FORREST	28035	0	0	1324	0	0	0
FRANKLIN	28037	0	0	2146	0	0	0
GEORGE	28039	0	0	1454	0	0	0
GREENE	28041	0	0	124	0	0	0
GRENADA	28043	0	0	4578	0	0	865
HANCOCK	28045	0	0	1381	0	0	0
HINDS	28049	0	0	13705	0	166	319
HOLMES	28051	0	0	11113	0	46	583
HUMPHREYS	28053	0	0	1768	0	0	1279
ISSAQUENA	28055	540	0	1185	0	0	0
ITAWAMBA	28057	0	0	2240	0	31	249
JACKSON	28059	0	0	978	0	0	0
JASPER	28061	0	0	5263	0	0	0
JEFFERSON	28063	0	0	4269	0	0	0
JEFFERSON DAVIS	28065	0	0	4796	0	0	0
JONES	28067	0	0	3184	0	2	0
KEMPER	28069	0	0	4988	0	8	237
LAFAYETTE	28071	0	0	2024	0	17	24
LAMAR	28073	0	0	2989	0	0	0
LAUDERDALE	28075	0	0	1432	0	3	0
LAWRENCE	28077	0	0	1936	0	0	30
LEAKE	28079	0	0	4269	0	4	274
LEE	28081	0	0	1488	0	3	92
LEFLORE	28083	60	0	3069	0	0	344
LINCOLN	28085	0	0	3889	0	0	0
LOWNDES	28087	0	0	3578	0	174	579
MADISON	28089	0	0	23764	0	264	0
MARION	28091	0	0	6280	0	0	86
MARSHALL	28093	3	0	2336	0	177	0
MONROE	28095	0	0	6156	0	63	2396
MONTGOMERY	28097	0	0	2040	0	13	338
NESHOMA	28099	0	0	1839	0	0	24
NEWTON	28101	0	0	3208	0	4	328
NOXUBEE	28103	0	0	4462	0	49	382
OKTIBBEHA	28105	0	0	3745	0	0	313
PANOLA	28107	0	0	10580	0	48	3133
PEARL RIVER	28109	0	0	4921	0	0	0
PERRY	28111	0	0	3373	0	0	0
PIKE	28113	0	0	1428	0	0	0
PONTOTOC	28115	0	0	9704	0	153	0
PRENTISS	28117	0	0	4320	0	192	239
QUITMAN	28119	251	0	1066	0	0	782
RANKIN	28121	0	0	2872	0	0	251
SCOTT	28123	0	0	6499	0	0	7
SHARKEY	28125	0	0	2132	0	0	0
SIMPSON	28127	0	0	5347	0	0	810
SMITH	28129	0	0	4380	0	0	0
STONE	28131	0	0	1221	0	0	0
SUNFLOWER	28133	297	0	143	0	0	0
TALLAHATCHIE	28135	414	0	6079	0	21	154
TATE	28137	0	0	2885	0	182	113
TIPPAH	28139	0	0	2929	0	125	289
TISHOMINGO	28141	0	0	1467	0	32	159



TABLE 5. DESCRIPTION OF ACCEPTED ACRES, CRP SIGNUP 15  
MISSISSIPPI  
(continued)

COUNTY	FIPS	WETLAND RESTORATION (ACRES)	EXPIRED WATERBANK (ACRES)	NEW OR EXISTING TREES (ACRES)	NEW NATIVE GRASS (ACRES)	NEW TAME GRASS (ACRES)	SUBJECT TO SCOUR EROSION (ACRES)
TUNICA	28143	0	0	241	0	0	62
UNION	28145	0	0	4231	0	47	473
WALTHALL	28147	0	0	8809	0	27	11
WARREN	28149	15	0	2441	0	0	0
WASHINGTON	28151	0	0	717	0	0	0
WAYNE	28153	0	0	547	0	0	16
WEBSTER	28155	0	0	5104	0	0	199
WILKINSON	28157	0	0	3131	0	0	0
WINSTON	28159	0	0	5129	0	14	226
YALOBUSHA	28161	0	0	3774	0	0	15
YAZOO	28163	2045	0	8065	0	143	0

# Missouri

## County Names and Farm Service Agency Codes

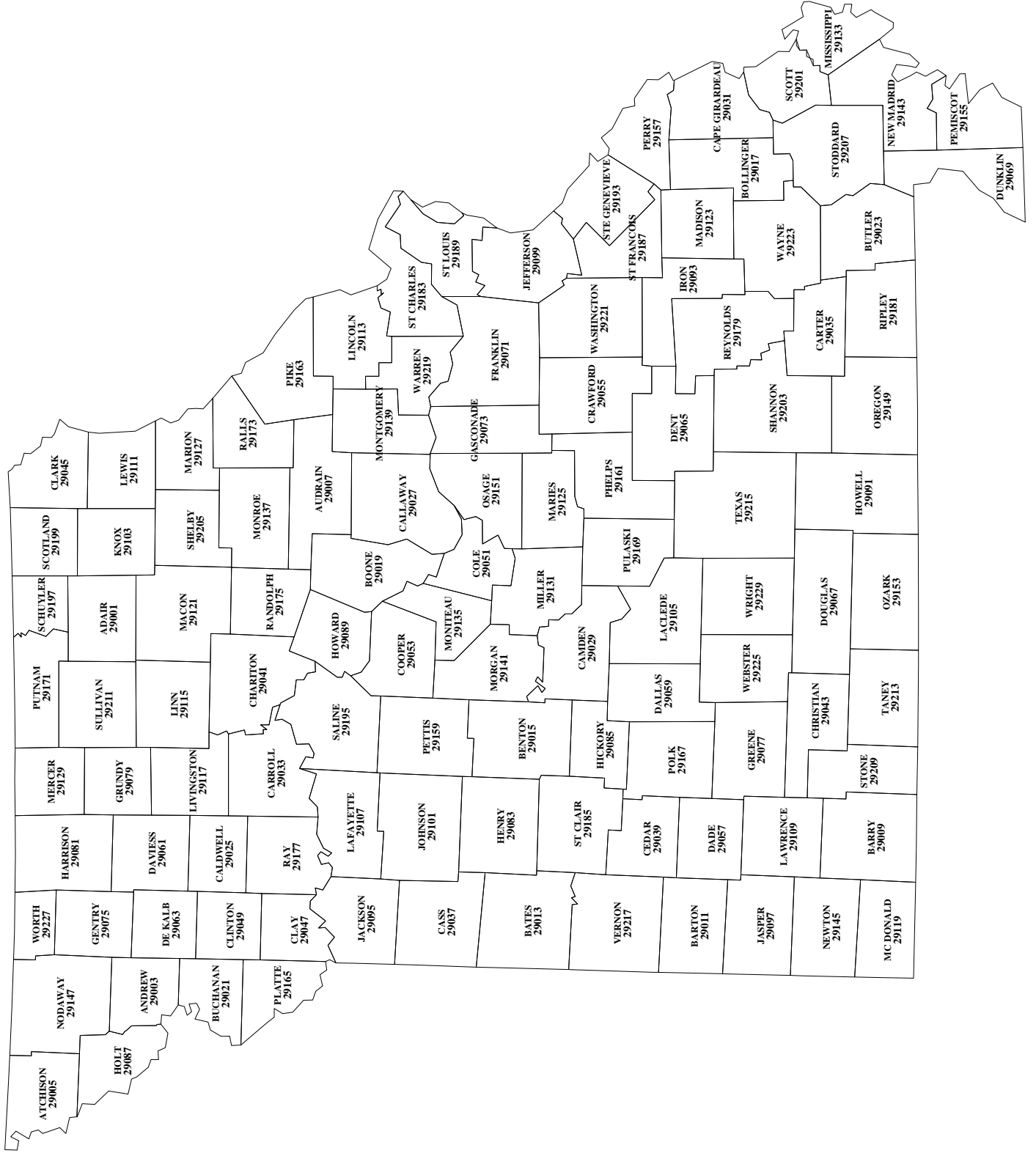


Table 1. CRP ENROLLMENT, SIGNUP 15  
MISSOURI

COUNTY	FIPS	CURRENT	EXPIRING	SIGNUP 15	SIGNUP 15	CONTRACTS	CONTRACTS	ACCEPTED
		CRP	CRP	OFFERED	ACCEPTED	BEGIN	BEGIN	PLUS
		(ACRES)	(ACRES)	(ACRES)	(ACRES)	FY1998	FY1999	REMAINING
ADAIR	29001	24981	19624	22485	16188	16063	124	21545
ANDREW	29003	18937	11356	11695	10106	10051	56	17687
ATCHISON	29005	9058	5574	5627	3870	3806	64	7354
AUDRAIN	29007	19954	14316	12581	5986	5883	103	11624
BARRY	29009	1620	865	331	248	248	0	1003
BARTON	29011	31197	27135	10113	6652	6499	153	10714
BATES	29013	32075	25658	15963	6555	6423	132	12972
BENTON	29015	5995	5202	2849	220	220	0	1013
BOLLINGER	29017	3574	2340	2008	1614	1614	0	2848
BOONE	29019	14435	12364	9900	4895	4895	0	6966
BUCHANAN	29021	9227	4613	4787	4023	3970	53	8637
BUTLER	29023	1274	964	1024	304	304	0	614
CALDWELL	29025	32566	17610	20059	18813	18740	73	33769
CALLAWAY	29027	20609	12830	10128	5778	5778	0	13557
CAPE GIRARDEAU	29031	9440	6756	7539	7199	7107	92	9883
CARROLL	29033	43776	29265	30913	25867	25546	321	40378
CARTER	29035	0	0	79	79	79	0	79
CASS	29037	17228	12901	5997	2783	2783	0	7110
CEDAR	29039	6896	5301	2142	1444	1444	0	3039
CHARITON	29041	38329	26742	27291	21748	21680	68	33335
CLARK	29045	29392	19203	17467	15635	15530	106	25824
CLAY	29047	2996	1573	1325	1083	1083	0	2506
CLINTON	29049	16331	12817	11975	9973	9973	0	13487
COLE	29051	559	332	384	246	246	0	473
COOPER	29053	18447	11527	11692	7940	7535	405	14860
CRAWFORD	29055	287	128	93	67	67	0	226
DADE	29057	11009	8315	2051	701	701	0	3395
DALLAS	29059	1263	1117	551	438	438	0	584
DAVIESS	29061	53765	32274	33104	22386	22239	147	43877
DEKALB	29063	42014	26824	26404	21938	21709	228	37128
DENT	29065	309	72	126	126	126	0	363
DOUGLAS	29067	213	213	448	441	441	0	441
DUNKLIN	29069	1805	668	895	401	349	53	1538
FRANKLIN	29071	5303	3213	2779	2712	2712	0	4802
GASCONADE	29073	968	593	585	441	441	0	816
GENTRY	29075	54821	38140	43772	40848	40722	126	57529
GREENE	29077	49	0	20	20	20	0	69
GRUNDY	29079	43857	32039	35965	29875	29552	323	41693
HARRISON	29081	66910	54265	63192	54212	54132	80	66857
HENRY	29083	16999	14627	12294	1858	1858	0	4230
HICKORY	29085	783	677	465	349	349	0	455
HOLT	29087	5444	3593	2928	1968	1800	168	3819
HOWARD	29089	17017	10809	11034	9302	9170	132	15510
JACKSON	29095	855	542	292	212	212	0	525
JASPER	29097	21851	18582	8152	5013	5013	0	8282
JEFFERSON	29099	287	206	161	161	161	0	242
JOHNSON	29101	22372	16605	12904	6050	6007	43	11817
KNOX	29103	46058	23968	24180	18357	18168	189	40447
LACLEDE	29105	631	448	363	211	211	0	394
LAFAYETTE	29107	7774	5463	5661	3753	3753	0	6064
LAWRENCE	29109	7800	4927	3367	2877	2877	0	5750
LEWIS	29111	37975	18707	16115	14454	14437	17	33722
LINCOLN	29113	12088	4421	4298	3266	3212	54	10933
LINN	29115	63304	44598	47345	38946	38476	470	57652
LIVINGSTON	29117	37320	20753	22731	15091	15071	20	31658
MACON	29121	47542	32200	28502	25196	25049	147	40538
MADISON	29123	536	403	268	225	225	0	358
MARIES	29125	394	394	131	0	0	0	0
MARION	29127	20127	11791	10623	8905	8825	81	17241
MERCER	29129	37564	33190	37221	33096	32782	314	37470
MISSISSIPPI	29133	282	6	43	37	37	0	313
MONITEAU	29135	9685	8284	6919	5435	5435	0	6836

Table 1. CRP ENROLLMENT, SIGNUP 15  
MISSOURI  
(continued)

COUNTY	FIPS	CURRENT EXPIRING		SIGNUP 15	SIGNUP 15	CONTRACTS	CONTRACTS	ACCEPTED
		CRP	CRP	OFFERED	ACCEPTED	BEGIN	BEGIN	PLUS
	(ACRES)	(ACRES)	(ACRES)	(ACRES)	(ACRES)	FY1998	FY1999	REMAINING
						(ACRES)	(ACRES)	(ACRES)
MONROE	29137	28710	18885	18096	15239	15023	216	25064
MONTGOMERY	29139	14625	7458	7639	1240	1217	23	8407
MORGAN	29141	3115	2254	1897	110	110	0	971
NEWTON	29145	6662	4755	1737	958	958	0	2865
NODAWAY	29147	36266	16478	26624	16127	15797	330	35915
OSAGE	29151	369	136	72	0	0	0	233
PERRY	29157	8506	3906	3506	3107	3016	92	7707
PETTIS	29159	22207	15176	11178	2650	2650	0	9681
PHHELPS	29161	791	431	51	0	0	0	360
PIKE	29163	14645	7155	8254	4772	4709	63	12262
PLATTE	29165	7507	4620	3997	1876	1846	30	4763
POLK	29167	887	837	427	371	371	0	421
PUTNAM	29171	28228	22056	23608	22626	22508	119	28798
RALLS	29173	20069	9674	10262	7962	7962	0	18357
RANDOLPH	29175	35093	23021	20838	16691	16691	0	28763
RAY	29177	23252	16415	15487	14640	14534	106	21477
RIPLEY	29181	1447	1254	970	762	762	0	955
ST CHARLES	29183	1437	842	798	559	559	0	1154
ST CLAIR	29185	10636	7815	4038	2447	2447	0	5268
ST FRANCOIS	29187	297	261	439	439	439	0	475
ST LOUIS	29189	119	39	39	11	11	0	91
STE GENEVIEVE	29193	4598	3058	2670	2621	2621	0	4161
SALINE	29195	9459	6006	6272	5020	4956	65	8473
SCHUYLER	29197	19684	15076	13258	10995	10995	0	15603
SCOTLAND	29199	40551	36789	37948	30237	29956	281	33999
SCOTT	29201	4502	1885	984	901	901	0	3518
SHELBY	29205	16116	9968	10565	8299	8299	0	14447
STODDARD	29207	20550	11315	11318	9209	9209	0	18444
STONE	29209	21	21	21	21	21	0	21
SULLIVAN	29211	54509	49054	50411	46181	46181	0	51636
TEXAS	29215	760	466	142	142	142	0	436
VERNON	29217	51126	44243	23848	12622	12458	164	19505
WARREN	29219	5144	2925	2679	1782	1782	0	4001
WAYNE	29223	711	451	256	190	190	0	450
WORTH	29227	24725	19328	21707	20397	20386	11	25794

TABLE 2. CRP RENTAL PAYMENTS AND ENROLLMENT, SIGNUP 15

MISSOURI					
COUNTY	FIPS	AVERAGE RENTAL PAYMENT (\$/ACRE)	TOTAL RENTAL PAYMENTS (\$/YEAR)	FORMERLY ENROLLED IN CRP (ACRES)	NOT FORMERLY ENROLLED (ACRES)
ADAIR	29001	62.31	1008655	12955	3233
ANDREW	29003	69.94	706818	8403	1704
ATCHISON	29005	73.21	283306	2694	1176
AUDRAIN	29007	70.31	420855	5305	681
BARRY	29009	46.05	11438	248	0
BARTON	29011	62.12	413191	5604	1048
BATES	29013	59.28	388584	5559	996
BENTON	29015	55.37	12197	215	5
BOLLINGER	29017	59.91	96702	1374	240
BOONE	29019	67.54	330595	3872	1023
BUCHANAN	29021	68.08	273859	3119	904
BUTLER	29023	62.39	18986	291	14
CALDWELL	29025	68.79	1294205	14407	4406
CALLAWAY	29027	67.18	388207	4896	883
CAPE GIRARDEAU	29031	65.88	474234	5192	2007
CARROLL	29033	67.29	1740604	20898	4970
CARTER	29035	50.26	3945	0	79
CASS	29037	51.22	142541	2671	111
CEDAR	29039	47.88	69153	1403	41
CHARITON	29041	60.55	1316954	18308	3440
CLARK	29045	61.53	962045	13670	1965
CLAY	29047	68.03	73681	880	203
CLINTON	29049	65.00	648199	9213	760
COLE	29051	68.14	16769	101	145
COOPER	29053	64.73	513982	5955	1985
CRAWFORD	29055	49.62	3335	67	0
DADE	29057	47.29	33133	478	223
DALLAS	29059	42.06	18437	438	0
DAVISS	29061	70.35	1574796	19403	2984
DEKALB	29063	66.96	1469026	19741	2197
DENT	29065	45.93	5796	126	0
DOUGLAS	29067	44.64	19662	213	228
DUNKLIN	29069	70.23	28189	236	165
FRANKLIN	29071	63.44	172062	2333	380
GASCONADE	29073	58.04	25602	399	42
GENTRY	29075	62.47	2551886	34814	6034
GREENE	29077	49.00	985	0	20
GRUNDY	29079	64.85	1937481	25268	4606
HARRISON	29081	65.82	3568323	44943	9269
HENRY	29083	53.50	99400	1263	595
HICKORY	29085	39.34	13746	349	0
HOLT	29087	71.32	140389	1258	711
HOWARD	29089	62.94	585448	7874	1428
JACKSON	29095	57.86	12248	191	21
JASPER	29097	56.42	282849	4249	764
JEFFERSON	29099	56.74	9123	132	29
JOHNSON	29101	60.69	367184	5039	1012
KNOX	29103	66.59	1222366	15662	2695
LACLEDE	29105	42.30	8938	205	7
LAFAYETTE	29107	66.08	248011	3180	573
LAWRENCE	29109	55.78	160463	2257	620
LEWIS	29111	63.60	919328	13773	681
LINCOLN	29113	63.94	208842	2813	453

TABLE 2. CRP RENTAL PAYMENTS AND ENROLLMENT, SIGNUP 15

MISSOURI (continued)					
COUNTY	FIPS	AVERAGE RENTAL PAYMENT (\$/ACRE)	TOTAL RENTAL PAYMENTS (\$/YEAR)	FORMERLY ENROLLED IN CRP (ACRES)	NOT FORMERLY ENROLLED (ACRES)
LINN	29115	58.14	2264378	34053	4893
LIVINGSTON	29117	65.94	995056	11791	3300
MACON	29121	56.86	1432660	20698	4498
MADISON	29123	43.69	9820	225	0
MARIES	29125	.	0	0	0
MARION	29127	62.79	559148	7931	975
MERCER	29129	58.33	1930359	28359	4737
MISSISSIPPI	29133	63.16	2362	0	37
MONITEAU	29135	66.16	359593	4491	944
MONROE	29137	66.02	1006095	11766	3473
MONTGOMERY	29139	67.20	83327	1045	195
MORGAN	29141	51.55	5681	110	0
NEWTON	29145	48.21	46196	586	372
NODAWAY	29147	70.04	1129511	10195	5932
OSAGE	29151	.	0	0	0
PERRY	29157	55.15	171371	2824	284
PETTIS	29159	62.74	166244	1970	679
PHELPS	29161	.	0	0	0
PIKE	29163	67.20	320647	3359	1413
PLATTE	29165	64.56	121145	1494	382
POLK	29167	38.44	14250	371	0
PUTNAM	29171	59.14	1338082	18663	3964
RALLS	29173	64.79	515855	6570	1391
RANDOLPH	29175	62.10	1036469	15120	1571
RAY	29177	65.35	956782	13299	1342
RIPLEY	29181	46.61	35514	720	42
ST CHARLES	29183	63.74	35596	438	120
ST CLAIR	29185	45.10	110360	2437	10
ST FRANCOIS	29187	46.93	20585	261	178
ST LOUIS	29189	30.00	336	11	0
STE GENEVIEVE	29193	55.77	146180	2048	573
SALINE	29195	65.12	326917	4142	878
SCHUYLER	29197	53.52	588389	10034	960
SCOTLAND	29199	61.98	1874115	24371	5866
SCOTT	29201	67.07	60413	814	87
SHELBY	29205	67.01	556091	6896	1403
STODDARD	29207	69.41	639187	7767	1443
STONE	29209	43.69	896	21	0
SULLIVAN	29211	62.77	2898903	42206	3975
TEXAS	29215	50.00	7110	142	0
VERNON	29217	55.22	696915	11378	1244
WARREN	29219	65.05	115903	1679	103
WAYNE	29223	49.60	9403	190	0
WORTH	29227	64.66	1318847	17426	2971

TABLE 3. DESCRIPTION OF ACCEPTED ACRES, CRP SIGNUP 15  
MISSOURI

COUNTY	FIPS	AVERAGE EBI (WITH COST)	HIGHLY ERODIBLE CROPLAND (ACRES)	AVERAGE ERODIBILITY INDEX (EI)	EI OF 15 OR MORE (ACRES)
ADAIR	29001	294	15930	25	14727
ANDREW	29003	291	9856	29	9708
ATCHISON	29005	286	3870	40	3870
AUDRAIN	29007	283	5983	16	3958
BARRY	29009	278	248	13	104
BARTON	29011	294	6652	13	1918
BATES	29013	281	6274	11	753
BENTON	29015	300	220	17	170
BOLLINGER	29017	299	1547	23	1510
BOONE	29019	287	4888	21	4400
BUCHANAN	29021	290	3632	32	3726
BUTLER	29023	281	304	28	304
CALDWELL	29025	303	18569	30	18609
CALLAWAY	29027	292	5737	22	5546
CAPE GIRARDEAU	29031	303	7180	27	7180
CARROLL	29033	291	25804	30	25770
CARTER	29035	273	79	16	79
CASS	29037	284	2765	12	846
CEDAR	29039	279	1444	15	908
CHARITON	29041	287	21621	30	21724
CLARK	29045	309	15448	28	15146
CLAY	29047	310	1083	20	971
CLINTON	29049	293	9950	19	9041
COLE	29051	304	246	31	246
COOPER	29053	291	7806	21	5530
CRAWFORD	29055	344	67	23	67
DADE	29057	297	701	12	88
DALLAS	29059	329	438	22	438
DAVISS	29061	288	22353	24	22303
DEKALB	29063	286	21934	23	21499
DENT	29065	325	126	29	126
DOUGLAS	29067	349	396	25	441
DUNKLIN	29069	279	346	23	401
FRANKLIN	29071	306	2699	26	2625
GASCONADE	29073	296	433	25	441
GENTRY	29075	292	40838	25	40848
GREENE	29077	279	16	11	0
GRUNDY	29079	286	29671	33	29875
HARRISON	29081	297	52696	25	54129
HENRY	29083	287	1492	11	416
HICKORY	29085	285	349	26	286
HOLT	29087	290	1968	34	1968
HOWARD	29089	296	9294	24	8701
JACKSON	29095	292	212	19	193
JASPER	29097	286	4636	9	123
JEFFERSON	29099	297	161	21	126
JOHNSON	29101	287	6002	20	4561
KNOX	29103	294	18154	26	18181
LACLEDE	29105	316	211	22	209
LAFAYETTE	29107	285	3579	27	3579
LAWRENCE	29109	312	2660	14	1262
LEWIS	29111	302	14332	29	14283
LINCOLN	29113	287	3266	28	3266
LINN	29115	313	38256	29	37702
LIVINGSTON	29117	286	14917	34	14887
MACON	29121	306	25090	33	24604
MADISON	29123	300	225	23	225

TABLE 3. DESCRIPTION OF ACCEPTED ACRES, CRP SIGNUP 15

MISSOURI  
(continued)

COUNTY	FIPS	AVERAGE EBI (WITH COST)	HIGHLY ERODIBLE CROPLAND (ACRES)	AVERAGE ERODIBILITY INDEX (EI)	EI OF 15 OR MORE (ACRES)
MARIES	29125	.	0	.	0
MARION	29127	293	8893	27	8893
MERCER	29129	310	32709	31	33096
MISSISSIPPI	29133	327	37	81	37
MONITEAU	29135	292	5408	17	2895
MONROE	29137	300	15042	19	12875
MONTGOMERY	29139	292	1240	25	1240
MORGAN	29141	269	110	16	66
NEWTON	29145	290	759	10	244
NODAWAY	29147	282	16091	20	14596
OSAGE	29151	.	0	.	0
PERRY	29157	316	3107	33	3066
PETTIS	29159	290	2642	18	1771
PHELPS	29161	.	0	.	0
PIKE	29163	294	4772	22	4745
PLATTE	29165	287	1876	24	1811
POLK	29167	301	371	13	99
PUTNAM	29171	308	22504	33	22603
RALLS	29173	294	7962	24	7256
RANDOLPH	29175	300	16607	30	14327
RAY	29177	305	14551	31	14434
RIPLEY	29181	287	727	21	727
ST CHARLES	29183	297	559	25	559
ST CLAIR	29185	301	2447	17	759
ST FRANCOIS	29187	340	439	24	409
ST LOUIS	29189	299	11	23	11
STE GENEVIEVE	29193	321	2594	25	2401
SALINE	29195	300	4911	27	4865
SCHUYLER	29197	287	10851	34	10975
SCOTLAND	29199	296	30056	21	28005
SCOTT	29201	285	901	42	901
SHELBY	29205	292	8121	22	7868
STODDARD	29207	287	9209	31	9209
STONE	29209	335	21	51	21
SULLIVAN	29211	305	45529	37	46069
TEXAS	29215	315	142	21	142
VERNON	29217	299	12551	14	3416
WARREN	29219	292	1782	26	1774
WAYNE	29223	273	190	21	190
WORTH	29227	293	20346	29	20376



Table 4. DESCRIPTION OF ACCEPTED ACRES, CRP SIGNUP 15  
MISSOURI

COUNTY	FIPS	NATIONAL PRIORITY AREA (ACRES)	STATE PRIORITY AREA (ACRES)	STATE PRIORITY WATER (ACRES)	STATE PRIORITY WILDLIFE (ACRES)	STATE PRIORITY AIR (ACRES)
ADAIR	29001	0	0	0	0	0
ANDREW	29003	0	0	0	0	0
ATCHISON	29005	0	0	0	0	0
AUDRAIN	29007	0	0	0	0	0
BARRY	29009	0	0	0	0	0
BARTON	29011	0	0	0	0	0
BATES	29013	0	0	0	0	0
BENTON	29015	0	0	0	0	0
BOLLINGER	29017	0	0	0	0	0
BOONE	29019	0	0	0	0	0
BUCHANAN	29021	0	0	0	0	0
BUTLER	29023	0	0	0	0	0
CALDWELL	29025	0	0	0	0	0
CALLAWAY	29027	0	0	0	0	0
CAPE GIRARDEAU	29031	0	0	0	0	0
CARROLL	29033	0	0	0	0	0
CARTER	29035	0	0	0	0	0
CASS	29037	0	0	0	0	0
CEDAR	29039	0	0	0	0	0
CHARITON	29041	0	0	0	0	0
CLARK	29045	0	0	0	0	0
CLAY	29047	0	0	0	0	0
CLINTON	29049	0	0	0	0	0
COLE	29051	0	0	0	0	0
COOPER	29053	0	0	0	0	0
CRAWFORD	29055	0	0	0	0	0
DADE	29057	0	0	0	0	0
DALLAS	29059	0	0	0	0	0
DAVISS	29061	0	0	0	0	0
DEKALB	29063	0	0	0	0	0
DENT	29065	0	0	0	0	0
DOUGLAS	29067	0	0	0	0	0
DUNKLIN	29069	0	0	0	0	0
FRANKLIN	29071	0	0	0	0	0
GASCONADE	29073	0	0	0	0	0
GENTRY	29075	0	0	0	0	0
GREENE	29077	0	0	0	0	0
GRUNDY	29079	0	0	0	0	0
HARRISON	29081	0	0	0	0	0
HENRY	29083	0	0	0	0	0
HICKORY	29085	0	0	0	0	0
HOLT	29087	0	0	0	0	0
HOWARD	29089	0	0	0	0	0
JACKSON	29095	0	0	0	0	0
JASPER	29097	0	0	0	0	0
JEFFERSON	29099	0	0	0	0	0
JOHNSON	29101	0	0	0	0	0
KNOX	29103	0	0	0	0	0
LACLEDE	29105	0	0	0	0	0
LAFAYETTE	29107	0	0	0	0	0
LAWRENCE	29109	0	0	0	0	0
LEWIS	29111	0	0	0	0	0
LINCOLN	29113	0	0	0	0	0
LINN	29115	0	0	0	0	0
LIVINGSTON	29117	0	0	0	0	0
MACON	29121	0	0	0	0	0
MADISON	29123	0	0	0	0	0
MARIES	29125	0	0	0	0	0
MARION	29127	0	0	0	0	0
MERCER	29129	0	0	0	0	0
MISSISSIPPI	29133	0	0	0	0	0
MONITEAU	29135	0	0	0	0	0

Table 4 DESCRIPTION OF ACCEPTED ACRES, CRP SIGNUP 15  
MISSOURI  
(continued)

COUNTY	FIPS	NATIONAL PRIORITY AREA (ACRES)	STATE PRIORITY AREA (ACRES)	STATE PRIORITY WATER (ACRES)	STATE PRIORITY WILDLIFE (ACRES)	STATE PRIORITY AIR (ACRES)
MONROE	29137	0	0	0	0	0
MONTGOMERY	29139	0	0	0	0	0
MORGAN	29141	0	0	0	0	0
NEWTON	29145	0	0	0	0	0
NODAWAY	29147	0	0	0	0	0
OSAGE	29151	0	0	0	0	0
PERRY	29157	0	0	0	0	0
PETTIS	29159	0	0	0	0	0
PHELPS	29161	0	0	0	0	0
PIKE	29163	0	0	0	0	0
PLATTE	29165	0	0	0	0	0
POLK	29167	0	0	0	0	0
PUTNAM	29171	0	0	0	0	0
RALLS	29173	0	0	0	0	0
RANDOLPH	29175	0	0	0	0	0
RAY	29177	0	0	0	0	0
RIPLEY	29181	0	0	0	0	0
ST CHARLES	29183	0	0	0	0	0
ST CLAIR	29185	0	0	0	0	0
ST FRANCOIS	29187	0	0	0	0	0
ST LOUIS	29189	0	0	0	0	0
STE GENEVIEVE	29193	0	0	0	0	0
SALINE	29195	0	0	0	0	0
SCHUYLER	29197	0	0	0	0	0
SCOTLAND	29199	0	0	0	0	0
SCOTT	29201	0	0	0	0	0
SHELBY	29205	0	0	0	0	0
STODDARD	29207	0	0	0	0	0
STONE	29209	0	0	0	0	0
SULLIVAN	29211	0	0	0	0	0
TEXAS	29215	0	0	0	0	0
VERNON	29217	0	0	0	0	0
WARREN	29219	0	0	0	0	0
WAYNE	29223	0	0	0	0	0
WORTH	29227	0	0	0	0	0

TABLE 5. DESCRIPTION OF ACCEPTED ACRES, CRP SIGNUP 15  
MISSOURI

COUNTY	FIPS	WETLAND RESTORATION (ACRES)	EXPIRED WATERBANK (ACRES)	NEW OR EXISTING TREES (ACRES)	NEW NATIVE GRASS (ACRES)	NEW TAME GRASS (ACRES)	SUBJECT TO SCOUR EROSION (ACRES)
ADAIR	29001	0	0	187	445	3180	153
ANDREW	29003	0	0	447	344	982	7
ATCHISON	29005	0	0	35	275	1868	0
AUDRAIN	29007	0	0	12	630	767	0
BARRY	29009	0	0	6	25	0	9
BARTON	29011	0	0	0	3361	1333	0
BATES	29013	280	0	71	2412	1554	1
BENTON	29015	0	0	16	0	0	0
BOLLINGER	29017	0	0	106	729	0	68
BOONE	29019	0	0	211	761	358	7
BUCHANAN	29021	341	0	9	99	445	0
BUTLER	29023	0	0	4	116	0	0
CALDWELL	29025	0	0	168	5070	3141	245
CALLAWAY	29027	0	0	59	1075	1324	0
CAPE GIRARDEAU	29031	0	0	244	1149	3016	19
CARROLL	29033	6	0	157	5090	6090	25
CARTER	29035	0	0	0	0	79	0
CASS	29037	0	0	70	211	713	18
CEDAR	29039	0	0	0	0	41	0
CHARITON	29041	103	0	34	814	2566	0
CLARK	29045	0	0	113	617	548	178
CLAY	29047	0	0	109	144	89	0
CLINTON	29049	0	0	48	294	1607	23
COLE	29051	0	0	16	27	44	0
COOPER	29053	116	0	210	1010	1751	18
CRAWFORD	29055	0	0	0	47	0	0
DADE	29057	0	0	0	308	0	0
DALLAS	29059	0	0	0	6	10	0
DAVIESS	29061	0	0	298	1138	8139	33
DEKALB	29063	0	0	253	1845	8302	3
DENT	29065	0	0	2	10	0	0
DOUGLAS	29067	0	0	0	228	0	0
DUNKLIN	29069	0	0	0	0	259	0
FRANKLIN	29071	0	0	20	0	297	14
GASCONADE	29073	2	0	4	0	280	0
GENTRY	29075	0	0	40	1813	3651	10
GREENE	29077	0	0	0	0	16	0
GRUNDY	29079	20	0	193	2904	3653	185
HARRISON	29081	0	0	140	1150	5577	1514
HENRY	29083	308	0	109	390	336	58
HICKORY	29085	0	0	0	153	0	0
HOLT	29087	0	0	15	448	762	0
HOWARD	29089	0	0	55	1511	1295	8
JACKSON	29095	0	0	21	11	0	0
JASPER	29097	0	0	502	1579	866	377
JEFFERSON	29099	0	0	6	12	0	0
JOHNSON	29101	11	0	78	81	1155	11
KNOX	29103	203	0	131	1521	1799	0
LACLEDE	29105	0	0	0	3	0	0
LAFAYETTE	29107	76	0	152	162	845	26
LAWRENCE	29109	48	0	0	1627	521	0
LEWIS	29111	0	0	95	112	1751	122
LINCOLN	29113	0	0	0	39	734	0
LINN	29115	129	0	1521	5053	1150	338
LIVINGSTON	29117	79	0	202	3113	1961	95
MACON	29121	0	0	83	2047	1504	101
MADISON	29123	0	0	0	0	0	0
MARIES	29125	0	0	0	0	0	0
MARION	29127	0	0	26	227	1895	13
MERCER	29129	0	0	48	1516	2103	386
MISSISSIPPI	29133	0	0	0	0	37	0
MONITEAU	29135	2	0	15	2092	605	0
MONROE	29137	36	0	203	1854	3495	210
MONTGOMERY	29139	0	0	5	148	287	0
MORGAN	29141	0	0	0	0	0	0
NEWTON	29145	28	0	12	180	377	32
NODAWAY	29147	5	0	30	2653	3607	0
OSAGE	29151	0	0	0	0	0	0
PERRY	29157	0	0	126	549	866	0
PETTIS	29159	0	0	107	702	10	8

TABLE 5. DESCRIPTION OF ACCEPTED ACRES, CRP SIGNUP 15  
MISSOURI  
(continued)

COUNTY	FIPS	WETLAND RESTORATION (ACRES)	EXPIRED WATERBANK (ACRES)	NEW OR EXISTING TREES (ACRES)	NEW NATIVE GRASS (ACRES)	NEW TAME GRASS (ACRES)	SUBJECT TO SCOUR EROSION (ACRES)
PHELPS	29161	0	0	0	0	0	0
PIKE	29163	0	0	213	527	635	0
PLATTE	29165	0	0	5	406	3	0
POLK	29167	0	0	0	55	0	0
PUTNAM	29171	0	0	166	642	1345	122
RALLS	29173	0	0	0	1119	826	0
RANDOLPH	29175	54	0	166	2785	3616	0
RAY	29177	0	0	155	2246	1331	89
RIPLEY	29181	15	0	20	0	440	0
ST CHARLES	29183	0	0	12	19	99	0
ST CLAIR	29185	0	0	0	371	96	0
ST FRANCOIS	29187	0	0	0	243	48	0
ST LOUIS	29189	0	0	0	0	0	0
STE GENEVIEVE	29193	0	0	60	681	130	27
SALINE	29195	58	0	90	637	513	13
SCHUYLER	29197	0	0	49	402	84	143
SCOTLAND	29199	0	0	284	1986	8535	23
SCOTT	29201	0	0	30	59	72	0
SHELBY	29205	0	0	7	304	2368	0
STODDARD	29207	0	0	428	829	3681	0
STONE	29209	0	0	0	0	0	0
SULLIVAN	29211	51	0	286	4461	1855	514
TEXAS	29215	0	0	0	0	0	0
VERNON	29217	0	0	404	3081	609	60
WARREN	29219	0	0	0	49	330	0
WAYNE	29223	0	0	14	0	0	0
WORTH	29227	0	0	161	998	1610	51

# Montana

## County Names and Farm Service Agency Codes

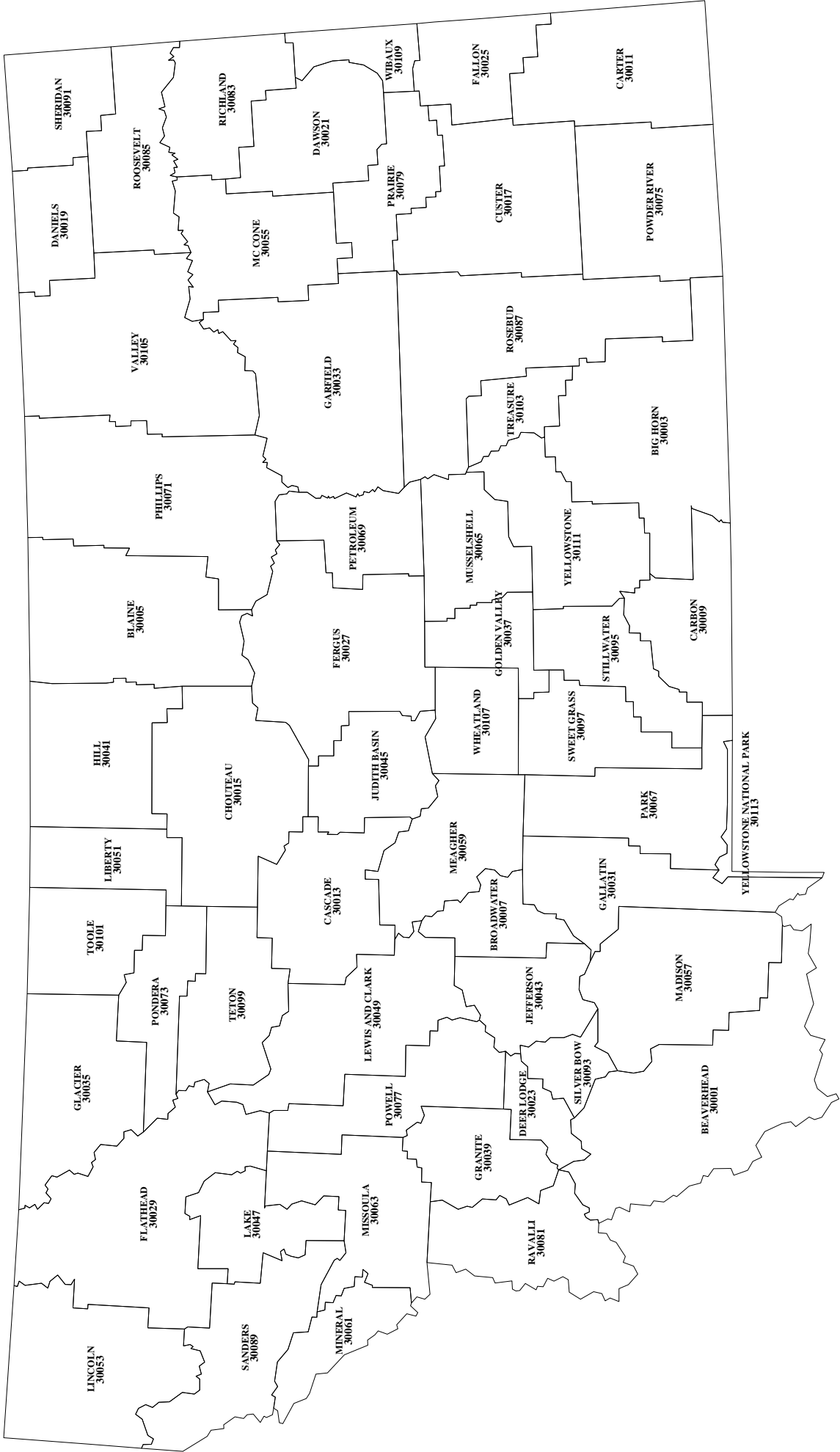


Table 1. CRP ENROLLMENT, SIGNUP 15  
MONTANA

COUNTY	FIPS	CURRENT CRP		SIGNUP 15		CONTRACTS	CONTRACTS	ACCEPTED
		(ACRES)	(ACRES)	OFFERED	ACCEPTED	BEGIN FY1998	BEGIN FY1999	PLUS REMAINING
BEAVERHEAD	30001	6388	2891	1351	627	627	0	4124
BIG HORN	30003	25746	14974	15129	12471	12413	58	23243
BLAINE	30005	126579	70898	99325	87724	78917	8807	143405
BROADWATER	30007	26189	18276	19054	15722	15722	0	23635
CARBON	30009	11001	6978	12912	7433	7433	0	11456
CARTER	30011	38347	33422	22856	17840	17840	0	22765
CASCADE	30013	65062	46353	45840	45573	44693	880	64282
CHOUTEAU	30015	144510	100931	141160	127981	117920	10061	171560
CUSTER	30017	19712	13264	10359	8497	8108	390	14945
DANIELS	30019	144038	125755	143575	126794	122659	4135	145077
DAWSON	30021	82746	43337	53262	37421	36759	662	76830
FALLON	30025	61560	53330	50755	45288	45060	228	53518
FERGUS	30027	67186	48047	43664	39457	38638	820	58596
FLATHEAD	30029	33	7	7	7	7	0	33
GALLATIN	30031	11361	7157	1963	675	675	0	4879
GARFIELD	30033	77314	43237	58553	27132	25666	1466	61209
GLACIER	30035	63912	48768	58370	55909	55909	0	71053
GOLDEN VALLEY	30037	34939	33682	37479	34824	34824	0	36081
HILL	30041	161319	60129	97406	77245	73079	4166	178435
JEFFERSON	30043	8064	5046	4864	3397	3397	0	6415
JUDITH BASIN	30045	19393	14127	21943	20070	19644	425	25336
LEWIS AND CLARK	30049	5568	4101	3782	2815	2815	0	4282
LIBERTY	30051	77391	46496	47882	36043	36043	0	66938
MCCONE	30055	132280	70441	89969	80039	77814	2224	141878
MADISON	30057	7554	6637	5396	3341	3341	0	4258
MEAGHER	30059	7186	6908	8856	7527	7527	0	7805
MUSSELSHELL	30065	35262	31188	34123	29253	22637	6616	33327
PARK	30067	14986	8033	5984	5844	5844	0	12797
PETROLEUM	30069	17655	15151	10103	7996	7996	0	10500
PHILLIPS	30071	124058	104851	152560	120393	105139	15254	139600
PONDERA	30073	38369	27698	29071	27598	25902	1697	38269
POWDER RIVER	30075	22287	15006	10581	8140	7924	215	15421
PRAIRIE	30079	33587	18249	36086	24877	23655	1222	40215
RAVALLI	30081	2212	1219	1245	132	132	0	1125
RICHLAND	30083	77491	26617	43592	41536	40571	965	92410
ROOSEVELT	30085	138540	67727	87242	79664	78872	792	150477
ROSEBUD	30087	33414	21693	22265	21227	21227	0	32948
SHERIDAN	30091	164783	90620	99205	87790	83416	4373	161953
STILLWATER	30095	57899	41515	9016	7842	7710	132	24226
SWEET GRASS	30097	3291	2894	2293	2293	2115	179	2690
TETON	30099	81083	53788	47413	47413	46971	443	74708
TOOLE	30101	138974	81161	104842	103184	103184	0	160997
TREASURE	30103	3548	2267	2063	1569	1569	0	2850
VALLEY	30105	200901	98567	129807	101712	100491	1221	204046
WHEATLAND	30107	30068	21226	16674	16441	16441	0	25283
WIBAUX	30109	45732	24616	16395	15050	15050	0	36166
YELLOWSTONE	30111	50434	33808	13181	9389	9389	0	26015

TABLE 2. CRP RENTAL PAYMENTS AND ENROLLMENT, SIGNUP 15

MONTANA					
COUNTY	FIPS	AVERAGE RENTAL PAYMENT (\$/ACRE)	TOTAL RENTAL PAYMENTS (\$/YEAR)	FORMERLY ENROLLED IN CRP (ACRES)	NOT FORMERLY ENROLLED (ACRES)
BEAVERHEAD	30001	33.39	20952	409	219
BIG HORN	30003	27.46	342440	10415	2055
BLAINE	30005	35.59	3121788	53884	33839
BROADWATER	30007	32.50	510907	13679	2043
CARBON	30009	32.11	238670	4273	3161
CARTER	30011	25.92	462374	15213	2626
CASCADE	30013	35.66	1625297	34871	10702
CHOUTEAU	30015	38.90	4979075	81416	46565
CUSTER	30017	29.80	253257	4146	4352
DANIELS	30019	28.68	3636380	100217	26577
DAWSON	30021	30.11	1126696	25787	11634
FALLON	30025	29.05	1315549	37017	8271
FERGUS	30027	27.85	1099024	26359	13098
FLATHEAD	30029	35.80	258	7	0
GALLATIN	30031	32.23	21749	675	0
GARFIELD	30033	28.18	764536	8468	18664
GLACIER	30035	32.76	1831441	43804	12105
GOLDEN VALLEY	30037	26.50	922906	26867	7957
HILL	30041	37.34	2884175	44307	32938
JEFFERSON	30043	35.83	121717	3260	137
JUDITH BASIN	30045	36.54	733443	10392	9678
LEWIS AND CLARK	30049	38.42	108162	1820	996
LIBERTY	30051	33.95	1223811	28099	7944
MCCONE	30055	29.35	2348954	48380	31659
MADISON	30057	35.88	119871	2706	635
MEAGHER	30059	37.31	280818	3011	4516
MUSSELSHELL	30065	31.08	909296	15617	13636
PARK	30067	28.68	167613	4703	1141
PETROLEUM	30069	28.92	231217	7385	611
PHILLIPS	30071	32.13	3868771	56965	63429
PONDERA	30073	43.38	1197134	18146	9452
POWDER RIVER	30075	28.65	233181	6439	1700
PRAIRIE	30079	35.42	881174	11143	13733
RAVALLI	30081	26.94	3557	111	21
RICHLAND	30083	30.61	1271375	23386	18150
ROOSEVELT	30085	29.70	2366048	53662	26001
ROSEBUD	30087	30.41	645532	13095	8132
SHERIDAN	30091	28.22	2477240	67431	20358
STILLWATER	30095	28.71	225171	4876	2967
SWEET GRASS	30097	29.64	67978	1748	545
TETON	30099	40.24	1907755	26430	20984
TOOLE	30101	34.79	3589856	74337	28848
TREASURE	30103	29.69	46584	1569	0
VALLEY	30105	28.26	2874273	63528	38184
WHEATLAND	30107	25.93	426274	14556	1885
WIBAUX	30109	31.56	475054	12186	2865
YELLOWSTONE	30111	31.45	295277	5906	3484

TABLE 3. DESCRIPTION OF ACCEPTED ACRES, CRP SIGNUP 15  
MONTANA

COUNTY	FIPS	AVERAGE EBI (WITH COST)	HIGHLY ERODIBLE CROPLAND (ACRES)	AVERAGE ERODIBILITY INDEX (EI)	EI OF 15 OR MORE (ACRES)
BEAVERHEAD	30001	291	627	18	251
BIG HORN	30003	288	12471	13	3914
BLAINE	30005	300	84790	12	15973
BROADWATER	30007	295	15722	18	6936
CARBON	30009	282	7433	15	3002
CARTER	30011	289	17840	13	4759
CASCADE	30013	330	44901	18	28538
CHOUTEAU	30015	295	127118	11	26652
CUSTER	30017	301	8497	11	412
DANIELS	30019	320	124617	14	65010
DAWSON	30021	298	37421	14	16315
FALLON	30025	300	45288	13	10769
FERGUS	30027	305	39262	16	24786
FLATHEAD	30029	288	7	9	0
GALLATIN	30031	295	675	17	590
GARFIELD	30033	287	27132	16	17348
GLACIER	30035	330	49908	17	28764
GOLDEN VALLEY	30037	328	34824	23	33755
HILL	30041	292	77245	11	8780
JEFFERSON	30043	282	3397	13	574
JUDITH BASIN	30045	309	20070	22	16102
LEWIS AND CLARK	30049	296	2815	17	2317
LIBERTY	30051	304	35592	13	13182
MCCONE	30055	306	80038	13	19695
MADISON	30057	323	3341	20	2125
MEAGHER	30059	298	7527	11	863
MUSSELSHELL	30065	308	29253	21	25260
PARK	30067	319	5728	21	4787
PETROLEUM	30069	301	7996	18	5851
PHILLIPS	30071	307	118402	13	30274
PONDERA	30073	323	27598	16	12143
POWDER RIVER	30075	295	8140	12	1462
PRAIRIE	30079	320	24843	15	13178
RAVALLI	30081	272	118	9	0
RICHLAND	30083	325	25704	11	10516
ROOSEVELT	30085	320	75010	10	4982
ROSEBUD	30087	307	21227	18	16031
SHERIDAN	30091	316	66794	9	3364
STILLWATER	30095	280	7842	15	3579
SWEET GRASS	30097	322	2293	20	2022
TETON	30099	348	47258	23	33101
TOOLE	30101	322	97004	12	21996
TREASURE	30103	275	1569	14	910
VALLEY	30105	309	98276	13	36424
WHEATLAND	30107	318	16441	25	15251
WIBAUX	30109	293	15050	12	3096
YELLOWSTONE	30111	308	9389	18	6766



Table 4. DESCRIPTION OF ACCEPTED ACRES, CRP SIGNUP 15

COUNTY	FIPS	MONTANA				
		NATIONAL PRIORITY AREA (ACRES)	STATE PRIORITY AREA (ACRES)	STATE PRIORITY WATER (ACRES)	STATE PRIORITY WILDLIFE (ACRES)	STATE PRIORITY AIR (ACRES)
BEAVERHEAD	30001	0	0	0	0	0
BIG HORN	30003	0	0	0	0	0
BLAINE	30005	96450	0	0	0	0
BROADWATER	30007	0	0	0	0	0
CARBON	30009	0	0	0	0	0
CARTER	30011	0	0	0	0	0
CASCADE	30013	0	25988	0	25973	0
CHOUTEAU	30015	137825	829	0	829	0
CUSTER	30017	0	0	0	0	0
DANIELS	30019	116866	0	0	0	0
DAWSON	30021	2257	0	0	0	0
FALLON	30025	0	0	0	0	0
FERGUS	30027	0	1007	1007	0	0
FLATHEAD	30029	0	0	0	0	0
GALLATIN	30031	0	0	0	0	0
GARFIELD	30033	0	0	0	0	0
GLACIER	30035	56388	0	0	0	0
GOLDEN VALLEY	30037	0	0	0	0	0
HILL	30041	96957	0	0	0	0
JEFFERSON	30043	0	0	0	0	0
JUDITH BASIN	30045	0	0	0	0	0
LEWIS AND CLARK	30049	0	0	0	0	0
LIBERTY	30051	45441	0	0	0	0
MCCONE	30055	1862	0	0	0	0
MADISON	30057	0	0	0	0	0
MEAGHER	30059	0	0	0	0	0
MUSSELSHELL	30065	0	0	0	0	0
PARK	30067	0	0	0	0	0
PETROLEUM	30069	0	0	0	0	0
PHILLIPS	30071	146275	0	0	0	0
PONDERA	30073	29071	0	0	0	0
POWDER RIVER	30075	0	0	0	0	0
PRAIRIE	30079	0	3283	3283	0	0
RAVALLI	30081	0	0	0	0	0
RICHLAND	30083	42720	0	0	0	0
ROOSEVELT	30085	82514	0	0	0	0
ROSEBUD	30087	0	0	0	0	0
SHERIDAN	30091	95237	0	0	0	0
STILLWATER	30095	0	0	0	0	0
SWEET GRASS	30097	0	0	0	0	0
TETON	30099	0	47413	0	47413	0
TOOLE	30101	104494	0	0	0	0
TREASURE	30103	0	0	0	0	0
VALLEY	30105	119337	0	0	0	0
WHEATLAND	30107	0	0	0	0	0
WIBAUX	30109	0	0	0	0	0
YELLOWSTONE	30111	0	0	0	0	0

TABLE 5. DESCRIPTION OF ACCEPTED ACRES, CRP SIGNUP 15  
MONTANA

COUNTY	FIPS	WETLAND RESTORATION (ACRES)	EXPIRED WATERBANK (ACRES)	NEW OR EXISTING TREES (ACRES)	NEW NATIVE GRASS (ACRES)	NEW TAME GRASS (ACRES)	SUBJECT TO SCOUR EROSION (ACRES)
BEAVERHEAD	30001	0	0	0	0	219	0
BIG HORN	30003	0	0	0	32	748	0
BLAINE	30005	0	0	0	10629	42263	0
BROADWATER	30007	0	0	0	1308	735	0
CARBON	30009	0	0	0	44	2233	0
CARTER	30011	0	0	0	100	2236	0
CASCADE	30013	0	0	0	2305	8811	0
CHOUTEAU	30015	129	0	70	29341	16146	0
CUSTER	30017	0	0	0	3121	1151	0
DANIELS	30019	0	0	17	584	30526	0
DAWSON	30021	0	0	0	2151	12451	0
FALLON	30025	0	0	0	2411	4633	0
FERGUS	30027	0	0	4	634	11588	5
FLATHEAD	30029	0	0	0	0	0	0
GALLATIN	30031	0	0	0	0	0	0
GARFIELD	30033	0	0	0	11669	6108	0
GLACIER	30035	0	0	0	650	11384	0
GOLDEN VALLEY	30037	0	0	0	5962	1864	0
HILL	30041	0	0	0	19974	25300	0
JEFFERSON	30043	0	0	14	0	131	0
JUDITH BASIN	30045	0	0	33	473	8265	0
LEWIS AND CLARK	30049	0	0	0	286	0	0
LIBERTY	30051	21	0	0	1994	11164	0
MCCONE	30055	0	0	12	22187	10837	0
MADISON	30057	0	0	25	523	0	0
MEAGHER	30059	0	0	0	0	4351	0
MUSSELSHELL	30065	0	0	0	3453	9660	0
PARK	30067	0	0	0	35	1045	0
PETROLEUM	30069	0	0	0	61	550	0
PHILLIPS	30071	327	0	0	61556	18720	0
PONDERA	30073	0	0	0	432	9581	0
POWDER RIVER	30075	0	0	0	0	1467	0
PRAIRIE	30079	0	0	0	3495	10481	0
RAVALLI	30081	0	0	0	0	132	0
RICHLAND	30083	0	0	36	15029	1926	0
ROOSEVELT	30085	0	123	0	12410	14146	0
ROSEBUD	30087	0	0	0	2014	4794	0
SHERIDAN	30091	482	473	61	3857	15328	0
STILLWATER	30095	0	0	0	0	2547	0
SWEET GRASS	30097	0	0	0	179	0	0
TETON	30099	0	0	0	0	19284	0
TOOLE	30101	15	0	220	9372	17999	0
TREASURE	30103	0	0	0	800	0	0
VALLEY	30105	0	0	0	16051	22963	0
WHEATLAND	30107	0	0	0	341	1453	0
WIBAUX	30109	0	0	37	353	2482	0
YELLOWSTONE	30111	0	0	0	426	2525	0



Table 1. CRP ENROLLMENT, SIGNUP 15  
NEBRASKA

COUNTY	FIPS	CURRENT	EXPIRING	SIGNUP 15	SIGNUP 15	CONTRACTS	CONTRACTS	ACCEPTED
		CRP	CRP	OFFERED	ACCEPTED	BEGIN	BEGIN	PLUS
		(ACRES)	(ACRES)	(ACRES)	(ACRES)	FY1998	FY1999	REMAINING
ADAMS	31001	3049	2012	1899	1111	1111	0	2148
ANTELOPE	31003	14043	10144	11001	7766	7627	139	11665
ARTHUR	31005	2069	1007	144	94	94	0	1156
BANNER	31007	53065	52260	55230	49714	49337	377	50519
BLAINE	31009	1645	1623	779	779	779	0	801
BOONE	31011	17973	13832	13053	11244	11229	15	15385
BOX BUTTE	31013	43580	19485	22312	2145	2145	0	26240
BOYD	31015	3040	2162	1945	1826	1826	0	2704
BROWN	31017	15763	13130	7583	6192	6192	0	8825
BUFFALO	31019	8678	7489	6098	5809	5809	0	6998
BURT	31021	17528	13690	13435	8444	8421	24	12282
BUTLER	31023	13360	6707	8907	7336	7275	61	13989
CASS	31025	3504	1320	1798	790	790	0	2974
CEDAR	31027	20516	13980	14500	6921	6903	18	13457
CHASE	31029	6101	3437	3474	3348	3348	0	6012
CHERRY	31031	12793	12793	9249	8723	8723	0	8723
CHEYENNE	31033	29615	14890	20963	14350	14350	0	29075
CLAY	31035	1828	1189	985	386	386	0	1025
COLFAX	31037	2683	1064	2655	1782	1736	47	3401
CUMING	31039	1731	1375	3640	2059	1942	117	2415
CUSTER	31041	11440	8107	5377	4563	4563	0	7896
DAKOTA	31043	15803	11139	9898	8888	8880	8	13552
DAWES	31045	32436	20817	14769	2868	2868	0	14487
DAWSON	31047	1688	1575	1401	1110	1110	0	1223
DEUEL	31049	10821	7011	9319	6939	6939	0	10749
DIXON	31051	42792	27280	29589	16418	16149	269	31930
DODGE	31053	1181	540	1086	588	588	0	1229
DOUGLAS	31055	737	216	580	420	420	0	941
DUNDY	31057	14585	7830	5678	4877	4877	0	11632
FILLMORE	31059	1837	535	765	631	631	0	1933
FRANKLIN	31061	7126	5018	4083	3071	3071	0	5179
FRONTIER	31063	1021	510	765	373	373	0	884
FURNAS	31065	16093	12102	11686	8337	8044	293	12328
GAGE	31067	35190	20260	20518	17356	17356	0	32286
GARDEN	31069	10909	7455	5594	5267	5267	0	8721
GARFIELD	31071	6107	6027	6109	6109	6109	0	6189
GOSPER	31073	2639	1600	1626	1366	1346	21	2405
GREELEY	31077	9355	8526	6044	5039	4967	73	5868
HALL	31079	2041	1514	1472	1209	1209	0	1736
HAMILTON	31081	281	160	180	33	33	0	154
HARLAN	31083	2865	2190	1798	1199	1199	0	1874
HAYES	31085	15622	6361	6018	4853	4853	0	14114
HITCHCOCK	31087	5503	2741	1942	729	729	0	3491
HOLT	31089	14833	11343	14542	13449	11138	2311	16939
HOOKER	31091	765	484	188	135	135	0	416
HOWARD	31093	7033	5113	3403	2890	2890	0	4810
JEFFERSON	31095	14192	7538	7238	5154	5144	10	11808
JOHNSON	31097	33683	23389	29001	18756	18314	442	29050
KEARNEY	31099	1556	1101	664	626	547	78	1081
KEITH	31101	11130	6140	6106	5302	5302	0	10292
KEYA PAHA	31103	3382	859	613	294	294	0	2817
KIMBALL	31105	105434	103624	117141	56940	54041	2899	58750
KNOX	31107	31316	17475	14551	4756	4649	107	18597
LANCASTER	31109	28427	11747	12591	7918	7855	63	24598
LINCOLN	31111	23525	11591	5654	4125	4125	0	16059
LOGAN	31113	3240	2875	2823	2063	2063	0	2428
LOUP	31115	1135	479	93	93	93	0	749
MCPHERSON	31117	2681	2286	1718	1240	1240	0	1635
MADISON	31119	10801	8836	6344	3707	3529	178	5672
MERRICK	31121	880	857	344	344	344	0	367
MORRILL	31123	19781	11651	11554	11071	11071	0	19201
NANCE	31125	10866	8001	7516	7352	7235	117	10217

Table 1. CRP ENROLLMENT, SIGNUP 15  
NEBRASKA  
(continued)

COUNTY	FIPS	CURRENT	EXPIRING	SIGNUP 15	SIGNUP 15	CONTRACTS	CONTRACTS	ACCEPTED
		CRP	CRP	OFFERED	ACCEPTED	BEGIN	BEGIN	PLUS
		(ACRES)	(ACRES)	(ACRES)	(ACRES)	FY1998	FY1999	REMAINING
						(ACRES)	(ACRES)	(ACRES)
NEMAHA	31127	10164	6900	6883	3062	3030	32	6326
NUCKOLLS	31129	4952	2761	2287	958	958	0	3149
OTOE	31131	13620	8822	10998	6653	6291	362	11451
PAWNEE	31133	37558	27921	29071	22531	22257	273	32168
PERKINS	31135	42854	10718	14414	12779	12779	0	44915
PHELPS	31137	1413	1149	1012	739	739	0	1003
PIERCE	31139	15150	10583	6860	3896	3896	0	8463
PLATTE	31141	4406	2598	4963	2785	2696	89	4593
POLK	31143	306	87	339	174	130	44	393
RED WILLOW	31145	3044	1622	1666	552	552	0	1974
RICHARDSON	31147	24452	16810	20588	10709	10634	75	18351
ROCK	31149	18716	18716	19669	17921	17921	0	17921
SALINE	31151	9608	5310	6077	4868	4772	96	9166
SARPY	31153	663	250	306	230	230	0	643
SAUNDERS	31155	12098	3419	5700	5170	5145	25	13849
SCOTTS BLUFF	31157	14841	11737	12840	10080	10080	0	13184
SEWARD	31159	10381	5673	5987	5362	5362	0	10070
SHERIDAN	31161	44904	22945	27058	19976	19335	641	41935
SHERMAN	31163	12254	9869	6851	6419	6215	205	8804
SIoux	31165	12979	8419	7391	5031	5031	0	9591
STANTON	31167	25370	17199	19088	14132	14007	125	22303
THAYER	31169	8826	4143	3771	3618	3284	334	8301
THOMAS	31171	633	633	545	324	324	0	324
THURSTON	31173	18977	11504	11843	3359	2648	711	10832
VALLEY	31175	7202	6052	3678	2491	2491	0	3641
WASHINGTON	31177	4338	2762	3304	2750	2565	185	4326
WAYNE	31179	17899	14357	12670	8027	8027	0	11569
WEBSTER	31181	14483	8269	8591	3609	3609	0	9823
WHEELER	31183	13072	6958	10074	9563	8342	1221	15677
YORK	31185	406	111	189	69	69	0	364

TABLE 2. CRP RENTAL PAYMENTS AND ENROLLMENT, SIGNUP 15

COUNTY	FIPS	NEBRASKA			
		AVERAGE RENTAL PAYMENT (\$/ACRE)	TOTAL RENTAL PAYMENTS (\$/YEAR)	FORMERLY ENROLLED IN CRP (ACRES)	NOT FORMERLY ENROLLED (ACRES)
ADAMS	31001	55.91	62117	1025	86
ANTELOPE	31003	57.70	448129	6288	1478
ARTHUR	31005	45.06	4254	94	0
BANNER	31007	29.46	1464447	42858	6856
BLAINE	31009	30.72	23934	532	247
BOONE	31011	63.36	712447	10287	957
BOX BUTTE	31013	29.44	63158	2101	45
BOYD	31015	44.58	81384	1246	580
BROWN	31017	28.77	178115	5057	1135
BUFFALO	31019	56.38	327541	5474	335
BURT	31021	81.21	685750	6907	1538
BUTLER	31023	78.59	576559	5085	2251
CASS	31025	85.36	67431	533	257
CEDAR	31027	63.84	441815	5848	1073
CHASE	31029	36.49	122162	2375	973
CHERRY	31031	31.32	273222	8148	575
CHEYENNE	31033	32.89	472013	8240	6109
CLAY	31035	55.31	21323	302	84
COLFAX	31037	87.14	155287	559	1223
CUMING	31039	84.85	174715	712	1347
CUSTER	31041	45.17	206095	4342	221
DAKOTA	31043	78.09	694023	8247	640
DAWES	31045	26.95	77274	2607	261
DAWSON	31047	49.72	55191	949	161
DEUEL	31049	34.97	242660	4446	2493
DIXON	31051	76.81	1261049	13956	2463
DODGE	31053	84.96	49981	231	357
DOUGLAS	31055	89.25	37476	263	157
DUNDY	31057	29.28	142823	4580	297
FILLMORE	31059	56.30	35550	356	276
FRANKLIN	31061	50.43	154888	2725	347
FRONTIER	31063	37.96	14164	259	114
FURNAS	31065	36.13	301211	7318	1019
GAGE	31067	65.45	1135882	14383	2973
GARDEN	31069	30.87	162616	4586	681
GARFIELD	31071	37.36	228221	5479	631
GOSPER	31073	45.03	61518	1270	96
GREELEY	31077	49.48	249333	4471	568
HALL	31079	54.69	66133	1009	200
HAMILTON	31081	59.19	1977	12	22
HARLAN	31083	49.19	58975	1137	62
HAYES	31085	36.05	174962	4105	749
HITCHCOCK	31087	34.51	25167	383	347
HOLT	31089	43.15	580276	8931	4518
HOOVER	31091	31.00	4185	135	0
HOWARD	31093	51.55	148971	2506	383
JEFFERSON	31095	63.42	326871	4583	571
JOHNSON	31097	69.26	1298979	13901	4855
KEARNEY	31099	46.08	28833	420	206
KEITH	31101	34.14	181036	3830	1472
KEYA PAHA	31103	30.30	8903	71	223
KIMBALL	31105	30.00	1708318	43753	13188
KNOX	31107	52.21	248326	3931	826

TABLE 2. CRP RENTAL PAYMENTS AND ENROLLMENT, SIGNUP 15

NEBRASKA  
(continued)

COUNTY	FIPS	AVERAGE RENTAL PAYMENT (\$/ACRE)	TOTAL RENTAL PAYMENTS (\$/YEAR)	FORMERLY ENROLLED IN CRP (ACRES)	NOT FORMERLY ENROLLED (ACRES)
LANCASTER	31109	72.17	571401	5948	1970
LINCOLN	31111	34.65	142922	3310	815
LOGAN	31113	30.11	62123	1998	65
LOUP	31115	35.54	3306	93	0
MCPHERSON	31117	33.91	42062	1162	79
MADISON	31119	72.62	269230	2991	717
TABLEMERRICK	31121	51.84	17832	317	27
MORRILL	31123	31.72	351155	9466	1605
NANCE	31125	57.75	424607	5918	1434
NEMAHA	31127	71.73	219660	2018	1045
NUCKOLLS	31129	55.22	52913	738	221
OTOE	31131	76.99	512246	4128	2525
PAWNEE	31133	69.28	1560876	19171	3360
PERKINS	31135	37.32	476967	7851	4928
PHELPS	31137	43.58	32185	572	167
PIERCE	31139	64.80	252464	3539	357
PLATTE	31141	80.85	225158	1626	1159
POLK	31143	65.64	11401	24	150
RED WILLOW	31145	34.41	18985	436	116
RICHARDSON	31147	73.33	785287	7803	2906
ROCK	31149	34.07	610650	13951	3970
SALINE	31151	66.66	324461	3755	1112
SARPY	31153	85.26	19644	126	105
SAUNDERS	31155	81.22	419904	2704	2466
SCOTTS BLUFF	31157	31.34	315882	8849	1231
SEWARD	31159	67.89	364056	4231	1132
SHERIDAN	31161	29.70	593288	12895	7081
SHERMAN	31163	51.59	331167	5569	851
SIOUX	31165	25.11	126332	3992	1039
STANTON	31167	78.23	1105490	10945	3186
THAYER	31169	53.89	194960	3034	584
THOMAS	31171	34.68	11238	324	0
THURSTON	31173	81.67	274343	1874	1486
VALLEY	31175	45.96	114507	2332	160
WASHINGTON	31177	87.17	239747	1730	1021
WAYNE	31179	73.96	593706	7539	488
WEBSTER	31181	51.74	186729	2953	657
WHEELER	31183	46.74	446983	5924	3639
YORK	31185	63.17	4378	19	50

TABLE 3. DESCRIPTION OF ACCEPTED ACRES, CRP SIGNUP 15

COUNTY	FIPS	NEBRASKA			
		AVERAGE EBI (WITH COST)	HIGHLY ERODIBLE CROPLAND (ACRES)	AVERAGE ERODIBILITY INDEX (EI)	EI OF 15 OR MORE (ACRES)
ADAMS	31001	286	1104	12	276
ANTELOPE	31003	295	7646	13	2267
ARTHUR	31005	262	94	12	0
BANNER	31007	293	49702	12	6449
BLAINE	31009	321	779	12	161
BOONE	31011	313	11244	20	8764
BOX BUTTE	31013	272	2145	13	224
BOYD	31015	301	1544	13	749
BROWN	31017	288	6192	11	134
BUFFALO	31019	311	5695	16	3174
BURT	31021	287	8444	26	8432
BUTLER	31023	313	7302	20	5952
CASS	31025	302	785	22	662
CEDAR	31027	283	6921	23	6151
CHASE	31029	320	3317	16	1318
CHERRY	31031	300	8723	13	2721
CHEYENNE	31033	289	14335	13	3152
CLAY	31035	278	313	11	93
COLFAX	31037	304	1761	15	788
CUMING	31039	289	1688	12	490
CUSTER	31041	290	4440	13	1601
DAKOTA	31043	301	8888	26	8888
DAWES	31045	279	2868	9	88
DAWSON	31047	291	1110	16	983
DEUEL	31049	281	6741	9	94
DIXON	31051	293	16418	23	16028
DODGE	31053	293	482	13	252
DOUGLAS	31055	294	420	27	409
DUNDY	31057	302	4877	16	2440
FILLMORE	31059	295	532	13	116
FRANKLIN	31061	293	3071	15	994
FRONTIER	31063	264	373	11	37
FURNAS	31065	284	8337	14	2753
GAGE	31067	304	17292	17	13844
GARDEN	31069	296	4862	13	934
GARFIELD	31071	314	6109	11	87
GOSPER	31073	298	1366	15	624
GREELEY	31077	285	5039	14	2132
HALL	31079	299	1209	15	749
HAMILTON	31081	286	18	14	7
HARLAN	31083	287	1199	18	913
HAYES	31085	282	4853	12	97
HITCHCOCK	31087	306	729	13	301
HOLT	31089	308	13448	11	2225
HOOVER	31091	310	135	20	135
HOWARD	31093	315	2890	17	1823
JEFFERSON	31095	289	5114	14	1645
JOHNSON	31097	285	18756	21	18689
KEARNEY	31099	276	521	10	101
KEITH	31101	311	5236	17	2793
KEYA PAHA	31103	289	294	9	8
KIMBALL	31105	282	56085	12	14691
KNOX	31107	294	4689	18	3920
LANCASTER	31109	291	6378	14	2745
LINCOLN	31111	295	4120	13	1269
LOGAN	31113	307	2063	15	1311
LOUP	31115	311	93	15	37



TABLE 3. DESCRIPTION OF ACCEPTED ACRES, CRP SIGNUP 15

NEBRASKA  
(continued)

COUNTY	FIPS	AVERAGE EBI (WITH COST)	HIGHLY ERODIBLE CROPLAND (ACRES)	AVERAGE ERODIBILITY INDEX (EI)	EI OF 15 OR MORE (ACRES)
MCPHERSON	31117	282	1240	15	918
MADISON	31119	311	3470	16	2023
MERRICK	31121	314	344	22	307
MORRILL	31123	296	11071	13	3062
NANCE	31125	334	7105	22	6726
NEMAHA	31127	276	2976	19	2794
NUCKOLLS	31129	285	958	11	90
OTOE	31131	287	6653	20	6420
PAWNEE	31133	289	22531	19	21420
PERKINS	31135	305	12249	12	3615
PHELPS	31137	329	598	13	281
PIERCE	31139	276	3704	13	1130
PLATTE	31141	300	2412	13	1353
POLK	31143	282	174	19	146
RED WILLOW	31145	269	552	11	10
RICHARDSON	31147	287	10547	22	10319
ROCK	31149	321	17904	11	196
SALINE	31151	290	4801	12	764
SARPY	31153	282	230	23	171
SAUNDERS	31155	302	4358	17	3722
SCOTTS BLUFF	31157	282	10080	10	169
SEWARD	31159	310	5346	17	3726
SHERIDAN	31161	290	19963	12	3480
SHERMAN	31163	314	6342	19	5585
SIOUX	31165	280	5031	15	1517
STANTON	31167	292	13541	19	11467
THAYER	31169	294	3618	10	46
THOMAS	31171	302	324	18	296
THURSTON	31173	276	3359	25	3359
VALLEY	31175	290	2491	14	1424
WASHINGTON	31177	286	2750	28	2659
WAYNE	31179	282	8027	16	5011
WEBSTER	31181	289	3537	19	2708
WHEELER	31183	309	9376	10	0
YORK	31185	285	69	13	12

Table 4. DESCRIPTION OF ACCEPTED ACRES, CRP SIGNUP 15  
NEBRASKA

COUNTY	FIPS	NATIONAL PRIORITY AREA (ACRES)	STATE PRIORITY AREA (ACRES)	STATE PRIORITY WATER (ACRES)	STATE PRIORITY WILDLIFE (ACRES)	STATE PRIORITY AIR (ACRES)
ADAMS	31001	0	526	314	0	0
ANTELOPE	31003	0	0	0	0	0
ARTHUR	31005	0	0	0	0	0
BANNER	31007	0	0	0	0	0
BLAINE	31009	0	0	0	0	0
BOONE	31011	0	6373	0	4663	0
BOX BUTTE	31013	0	0	0	0	0
BOYD	31015	0	0	0	0	0
BROWN	31017	0	0	0	0	0
BUFFALO	31019	0	0	0	0	0
BURT	31021	0	0	0	0	0
BUTLER	31023	0	5958	3328	1879	0
CASS	31025	0	0	0	0	0
CEDAR	31027	0	609	392	0	0
CHASE	31029	0	0	0	0	0
CHERRY	31031	0	0	0	0	0
CHEYENNE	31033	0	0	0	0	0
CLAY	31035	0	0	0	0	0
COLFAX	31037	0	2598	0	1726	0
CUMING	31039	0	2413	10	1486	0
CUSTER	31041	0	0	0	0	0
DAKOTA	31043	0	0	0	0	0
DAWES	31045	0	0	0	0	0
DAWSON	31047	0	0	0	0	0
DEUEL	31049	0	0	0	0	0
DIXON	31051	0	2906	2823	0	0
DODGE	31053	0	683	0	439	0
DOUGLAS	31055	0	77	57	0	0
DUNDY	31057	0	0	0	0	0
FILLMORE	31059	0	0	0	0	0
FRANKLIN	31061	0	0	0	0	0
FRONTIER	31063	0	0	0	0	0
FURNAS	31065	0	0	0	0	0
GAGE	31067	0	612	612	0	0
GARDEN	31069	0	0	0	0	0
GARFIELD	31071	0	0	0	0	0
GOSPER	31073	0	0	0	0	0
GRELEY	31077	0	349	0	349	0
HALL	31079	0	0	0	0	0
HAMILTON	31081	0	0	0	0	0
HARLAN	31083	0	0	0	0	0
HAYES	31085	0	0	0	0	0
HITCHCOCK	31087	0	0	0	0	0
HOLT	31089	0	0	0	0	0
HOOVER	31091	0	0	0	0	0
HOWARD	31093	0	0	0	0	0
JEFFERSON	31095	0	0	0	0	0
JOHNSON	31097	0	0	0	0	0
KEARNEY	31099	0	0	0	0	0
KEITH	31101	0	0	0	0	0
KEYA PAHA	31103	0	0	0	0	0
KIMBALL	31105	0	9379	383	5129	0
KNOX	31107	0	0	0	0	0
LANCASTER	31109	0	1676	1539	0	0
LINCOLN	31111	0	0	0	0	0
LOGAN	31113	0	0	0	0	0
LOUP	31115	0	0	0	0	0
MCPHERSON	31117	0	0	0	0	0
MADISON	31119	0	2892	0	1934	0
MERRICK	31121	0	0	0	0	0
MORRILL	31123	0	0	0	0	0
NANCE	31125	0	4518	0	4518	0

Table 4. DESCRIPTION OF ACCEPTED ACRES, CRP SIGNUP 15  
NEBRASKA  
(continued)

COUNTY	FIPS	NATIONAL PRIORITY AREA (ACRES)	STATE PRIORITY AREA (ACRES)	STATE PRIORITY WATER (ACRES)	STATE PRIORITY WILDLIFE (ACRES)	STATE PRIORITY AIR (ACRES)
NEMAHA	31127	0	293	0	199	0
NUCKOLLS	31129	0	0	0	0	0
OTOE	31131	0	347	0	347	0
PAWNEE	31133	0	0	0	0	0
PERKINS	31135	0	0	0	0	0
PHELPS	31137	0	0	0	0	0
PIERCE	31139	0	524	362	0	0
PLATTE	31141	0	3854	0	2290	0
POLK	31143	0	0	0	0	0
RED WILLOW	31145	0	0	0	0	0
RICHARDSON	31147	0	2205	0	1612	0
ROCK	31149	0	9961	9961	0	0
SALINE	31151	0	10	10	0	0
SARPY	31153	0	0	0	0	0
SAUNDERS	31155	0	3464	879	2242	0
SCOTTS BLUFF	31157	0	71	71	0	0
SEWARD	31159	0	2969	2938	0	0
SHERIDAN	31161	0	0	0	0	0
SHERMAN	31163	0	668	668	0	0
SIOUX	31165	0	0	0	0	0
STANTON	31167	0	7560	1493	3802	0
THAYER	31169	0	0	0	0	0
THOMAS	31171	0	0	0	0	0
THURSTON	31173	0	0	0	0	0
VALLEY	31175	0	0	0	0	0
WASHINGTON	31177	0	39	39	0	0
WAYNE	31179	0	18	0	0	0
WEBSTER	31181	0	1060	820	0	0
WHEELER	31183	0	67	0	67	0
YORK	31185	0	0	0	0	0

TABLE 5. DESCRIPTION OF ACCEPTED ACRES, CRP SIGNUP 15  
NEBRASKA

COUNTY	FIPS	WETLAND RESTORATION (ACRES)	EXPIRED WATERBANK (ACRES)	NEW OR EXISTING TREES (ACRES)	NEW NATIVE GRASS (ACRES)	NEW TAME GRASS (ACRES)	SUBJECT TO SCOUR EROSION (ACRES)
ADAMS	31001	6	0	2	68	0	1
ANTELOPE	31003	143	0	10	2864	0	0
ARTHUR	31005	0	0	0	0	0	0
BANNER	31007	0	0	123	0	6617	0
BLAINE	31009	594	0	0	0	0	0
BOONE	31011	0	0	31	837	24	0
BOX BUTTE	31013	0	0	42	28	5	0
BOYD	31015	183	0	16	213	0	0
BROWN	31017	0	0	0	11	0	0
BUFFALO	31019	88	0	3	103	0	0
BURT	31021	0	0	60	2230	457	0
BUTLER	31023	15	0	2	1964	939	4
CASS	31025	0	0	11	357	21	6
CEDAR	31027	0	0	7	761	280	0
CHASE	31029	26	0	6	904	0	0
CHERRY	31031	0	0	13	34	131	0
CHEYENNE	31033	14	0	112	6072	10	0
CLAY	31035	72	0	0	11	0	0
COLFAX	31037	0	0	7	844	20	0
CUMING	31039	4	0	41	773	0	0
CUSTER	31041	0	0	42	167	0	0
DAKOTA	31043	0	0	123	3478	625	0
DAWES	31045	0	0	16	46	0	0
DAWSON	31047	0	0	30	0	38	0
DEUEL	31049	456	0	1	2172	0	0
DIXON	31051	0	0	89	973	1941	0
DODGE	31053	19	0	0	339	7	0
DOUGLAS	31055	0	0	100	143	0	0
DUNDY	31057	0	0	4	210	0	0
FILLMORE	31059	0	100	2	151	0	0
FRANKLIN	31061	0	0	9	128	0	0
FRONTIER	31063	0	0	0	116	0	0
FURNAS	31065	0	0	2	254	0	0
GAGE	31067	48	0	4	6319	233	0
GARDEN	31069	0	0	22	661	0	0
GARFIELD	31071	869	0	5	256	0	0
GOSPER	31073	0	0	7	0	0	0
GREELEY	31077	0	0	2	393	0	0
HALL	31079	0	0	7	196	0	0
HAMILTON	31081	15	0	0	7	0	0
HARLAN	31083	0	0	0	778	0	0
HAYES	31085	0	0	23	616	0	0
HITCHCOCK	31087	0	0	9	330	0	0
HOLT	31089	244	0	107	3480	170	0
HOOKER	31091	0	0	0	0	135	0
HOWARD	31093	0	0	25	0	0	0
JEFFERSON	31095	0	0	51	757	13	41
JOHNSON	31097	0	0	34	3615	897	0
KEARNEY	31099	101	72	0	101	0	0
KEITH	31101	36	0	1	263	0	0
KEYA PAHA	31103	0	0	0	175	0	0
KIMBALL	31105	0	0	169	13493	33	0
KNOX	31107	38	0	21	1035	179	3
LANCASTER	31109	0	0	159	3064	377	0
LINCOLN	31111	1	0	39	0	0	0
LOGAN	31113	173	65	1	0	0	0
LOUP	31115	0	0	0	0	0	0
MCPHERSON	31117	0	0	2	0	0	0
MADISON	31119	160	0	11	1064	101	0
MERRICK	31121	0	0	0	23	0	0
MORRILL	31123	0	0	102	1046	387	0
NANCE	31125	100	178	18	713	73	0
NEMAHA	31127	0	0	23	879	45	0
NUCKOLLS	31129	0	0	2	280	0	0
OTOE	31131	0	0	98	3793	22	0
PAWNEE	31133	0	0	16	3550	225	0
PERKINS	31135	766	0	42	3766	0	0
PHELPS	31137	227	136	1	14	0	0
PIERCE	31139	67	0	1	295	152	0
PLATTE	31141	323	0	59	1382	0	31

TABLE 5. DESCRIPTION OF ACCEPTED ACRES, CRP SIGNUP 15  
NEBRASKA  
(continued)

COUNTY	FIPS	WETLAND RESTORATION (ACRES)	EXPIRED WATERBANK (ACRES)	NEW OR EXISTING TREES (ACRES)	NEW NATIVE GRASS (ACRES)	NEW TAME GRASS (ACRES)	SUBJECT TO SCOUR EROSION (ACRES)
POLK	31143	0	0	0	87	19	0
RED WILLOW	31145	0	0	0	153	0	0
RICHARDSON	31147	24	0	30	2118	156	0
ROCK	31149	430	0	66	2405	0	0
SALINE	31151	16	0	43	1898	0	17
SARPY	31153	0	0	11	123	0	0
SAUNDERS	31155	274	0	17	1196	573	0
SCOTTS BLUFF	31157	0	0	4	318	824	0
SEWARD	31159	13	0	36	872	0	0
SHERIDAN	31161	2	0	46	2644	2016	0
SHERMAN	31163	75	0	35	397	0	0
STOUX	31165	0	0	32	0	967	0
STANTON	31167	1	0	52	3489	317	0
THAYER	31169	0	0	13	398	0	0
THOMAS	31171	0	0	0	0	0	0
THURSTON	31173	0	0	110	0	1282	0
VALLEY	31175	18	0	61	53	0	0
WASHINGTON	31177	0	0	24	498	389	0
WAYNE	31179	0	0	11	248	173	0
WEBSTER	31181	0	0	20	532	0	47
WHEELER	31183	777	0	26	3607	0	0
YORK	31185	0	0	0	38	0	0

# Nevada

## County Names and Farm Service Agency Codes

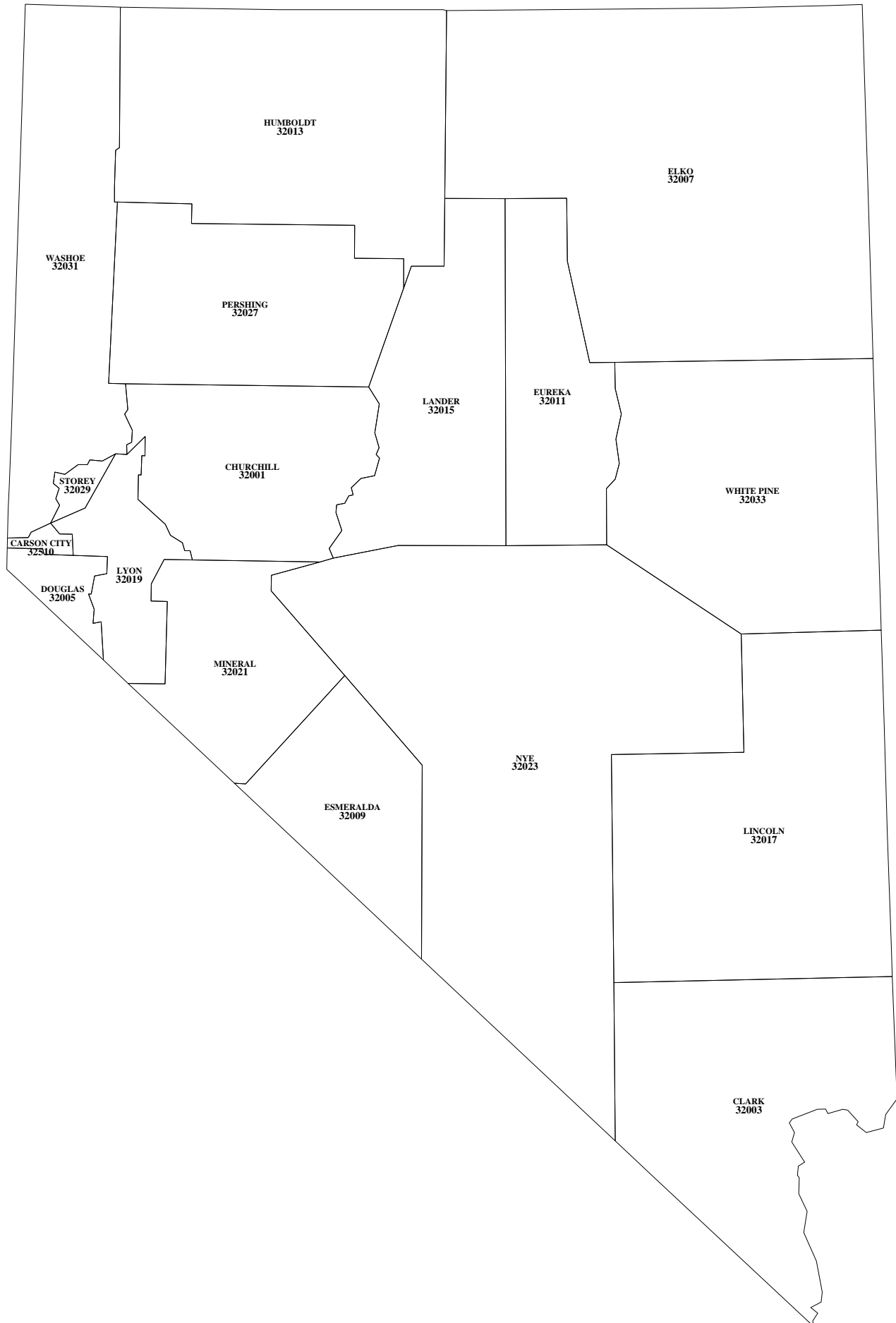


Table 1. CRP ENROLLMENT, SIGNUP 15  
NEVADA

COUNTY	FIPS	CURRENT	EXPIRING	SIGNUP 15	SIGNUP 15	CONTRACTS	CONTRACTS	ACCEPTED
		CRP	CRP	OFFERED	ACCEPTED	BEGIN	BEGIN	PLUS
		(ACRES)	(ACRES)	(ACRES)	(ACRES)	FY1998	FY1999	REMAINING
		(ACRES)	(ACRES)	(ACRES)	(ACRES)	(ACRES)	(ACRES)	(ACRES)
EUREKA	32011	1937	886	655	0	0	0	1051

TABLE 2. CRP RENTAL PAYMENTS AND ENROLLMENT, SIGNUP 15  
NEVADA

COUNTY	FIPS	AVERAGE RENTAL PAYMENT (\$/ACRE)	TOTAL RENTAL PAYMENTS (\$/YEAR)	FORMERLY ENROLLED IN CRP (ACRES)	NOT FORMERLY ENROLLED (ACRES)
EUREKA	32011	.	0	0	0



TABLE 3. DESCRIPTION OF ACCEPTED ACRES, CRP SIGNUP 15

NEVADA					
COUNTY	FIPS	AVERAGE EBI (WITH COST)	HIGHLY ERODIBLE CROPLAND (ACRES)	AVERAGE ERODIBILITY INDEX (EI)	EI OF 15 OR MORE (ACRES)
EUREKA	32011	.	0	.	0

Table 4. DESCRIPTION OF ACCEPTED ACRES, CRP SIGNUP 15

NEVADA						
COUNTY	FIPS	NATIONAL PRIORITY AREA (ACRES)	STATE PRIORITY AREA (ACRES)	STATE PRIORITY WATER (ACRES)	STATE PRIORITY WILDLIFE (ACRES)	STATE PRIORITY AIR (ACRES)
EUREKA	32011	0	0	0	0	0

TABLE 5. DESCRIPTION OF ACCEPTED ACRES, CRP SIGNUP 15  
NEVADA

COUNTY	FIPS	WETLAND RESTORATION (ACRES)	EXPIRED WATERBANK (ACRES)	NEW OR EXISTING TREES (ACRES)	NEW NATIVE GRASS (ACRES)	NEW TAME GRASS (ACRES)	SUBJECT TO SCOUR EROSION (ACRES)
EUREKA	32011	0	0	0	0	0	0

# New Jersey

## County Names and Farm Service Agency Codes

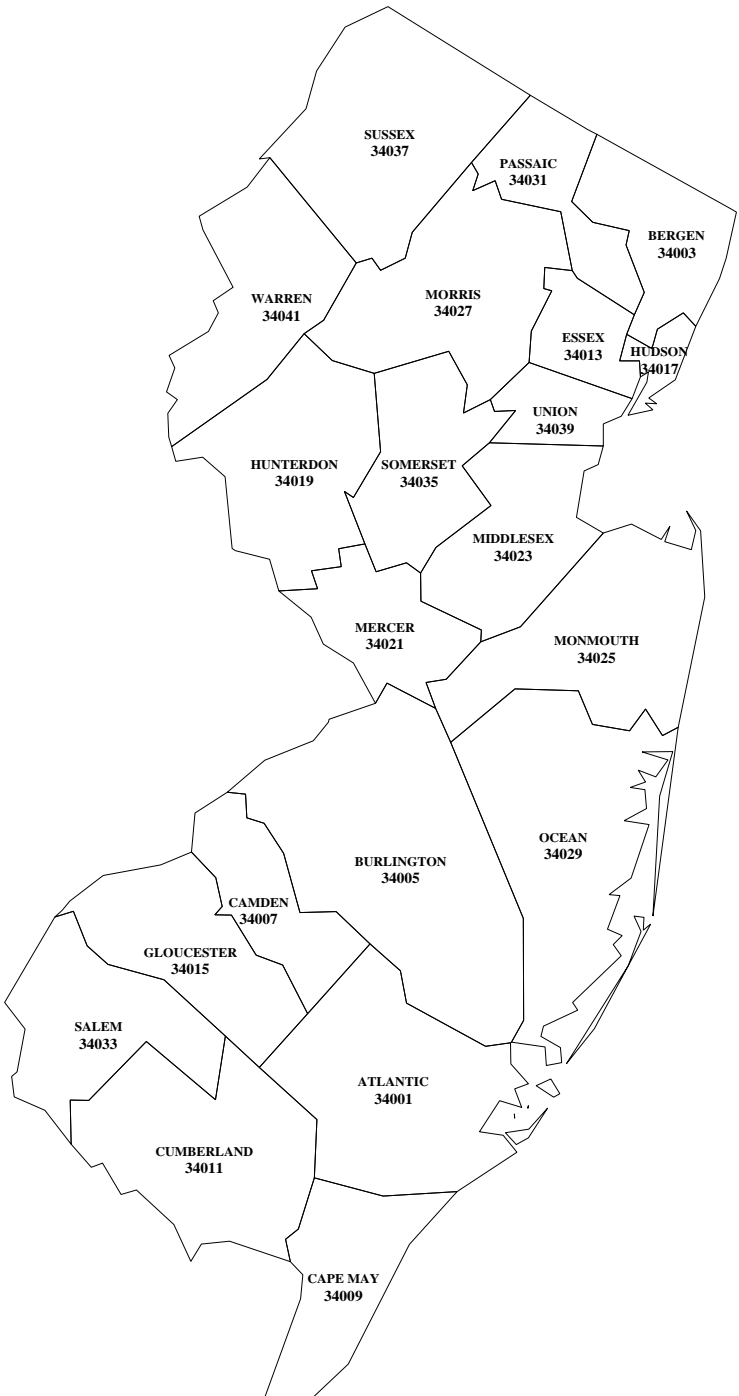


Table 1. CRP ENROLLMENT, SIGNUP 15  
NEW JERSEY

COUNTY	FIPS	CURRENT	EXPIRING	SIGNUP 15	SIGNUP 15	CONTRACTS	CONTRACTS	ACCEPTED
		CRP	CRP	OFFERED	ACCEPTED	BEGIN	BEGIN	PLUS
		(ACRES)	(ACRES)	(ACRES)	(ACRES)	FY1998	FY1999	REMAINING
		(ACRES)	(ACRES)	(ACRES)	(ACRES)	(ACRES)	(ACRES)	(ACRES)
BURLINGTON	34005	25	0	24	24	24	0	49
CUMBERLAND	34011	97	52	123	36	36	0	81
GLOUCESTER	34015	109	59	142	126	126	0	176
HUNTERDON	34019	184	0	920	853	853	0	1037
MERCER	34021	25	0	34	34	34	0	59
MONMOUTH	34025	0	0	10	10	10	0	10
MORRIS	34027	0	0	5	5	5	0	5
SALEM	34033	12	12	268	37	37	0	37
SOMERSET	34035	21	21	54	54	54	0	54
SUSSEX	34037	44	22	74	74	74	0	96
WARREN	34041	0	0	125	125	93	32	125

TABLE 2. CRP RENTAL PAYMENTS AND ENROLLMENT, SIGNUP 15  
NEW JERSEY

COUNTY	FIPS	AVERAGE RENTAL PAYMENT (\$/ACRE)	TOTAL RENTAL PAYMENTS (\$/YEAR)	FORMERLY ENROLLED IN CRP (ACRES)	NOT FORMERLY ENROLLED (ACRES)
BURLINGTON	34005	67.20	1620	0	24
CUMBERLAND	34011	78.51	2819	0	36
GLOUCESTER	34015	46.36	5842	16	110
HUNTERDON	34019	50.48	43044	0	853
MERCER	34021	45.00	1517	0	34
MONMOUTH	34025	61.94	595	0	10
MORRIS	34027	63.00	334	0	5
SALEM	34033	57.32	2144	8	30
SOMERSET	34035	58.05	3146	16	38
SUSSEX	34037	53.00	3896	0	74
WARREN	34041	62.26	7782	0	125

TABLE 3. DESCRIPTION OF ACCEPTED ACRES, CRP SIGNUP 15  
NEW JERSEY

COUNTY	FIPS	AVERAGE EBI (WITH COST)	HIGHLY ERODIBLE CROPLAND (ACRES)	AVERAGE ERODIBILITY INDEX (EI)	EI OF 15 OR MORE (ACRES)
BURLINGTON	34005	299	24	8	0
CUMBERLAND	34011	262	36	10	0
GLOUCESTER	34015	339	16	4	0
HUNTERDON	34019	337	732	14	364
MERCER	34021	367	34	9	0
MONMOUTH	34025	311	10	12	0
MORRIS	34027	280	0	3	0
SALEM	34033	301	19	8	0
SOMERSET	34035	291	27	7	0
SUSSEX	34037	396	68	27	74
WARREN	34041	379	122	45	101

Table 4 DESCRIPTION OF ACCEPTED ACRES, CRP SIGNUP 15

COUNTY	FIPS	NEW JERSEY				
		NATIONAL	STATE	STATE	STATE	STATE
		PRIORITY	PRIORITY	PRIORITY	PRIORITY	PRIORITY
		AREA	AREA	WATER	WILDLIFE	AIR
		(ACRES)	(ACRES)	(ACRES)	(ACRES)	(ACRES)
BURLINGTON	34005	0	0	0	0	0
CUMBERLAND	34011	0	0	0	0	0
GLOUCESTER	34015	0	0	0	0	0
HUNTERDON	34019	0	382	382	0	0
MERCER	34021	0	0	0	0	0
MONMOUTH	34025	0	0	0	0	0
MORRIS	34027	0	5	5	0	0
SALEM	34033	0	0	0	0	0
SOMERSET	34035	0	0	0	0	0
SUSSEX	34037	0	0	0	0	0
WARREN	34041	0	125	125	0	0



TABLE 5. DESCRIPTION OF ACCEPTED ACRES, CRP SIGNUP 15

		NEW JERSEY					SUBJECT TO SCOUR EROSION (ACRES)
COUNTY	FIPS	WETLAND RESTORATION (ACRES)	EXPIRED WATERBANK (ACRES)	NEW OR EXISTING TREES (ACRES)	NEW NATIVE GRASS (ACRES)	NEW TAME GRASS (ACRES)	
BURLINGTON	34005	0	0	0	0	0	0
CUMBERLAND	34011	0	0	0	0	36	0
GLOUCESTER	34015	0	0	110	0	16	0
HUNTERDON	34019	0	0	0	316	239	0
MERCER	34021	0	0	33	0	0	0
MONMOUTH	34025	0	0	0	0	0	0
MORRIS	34027	0	0	0	0	5	0
SALEM	34033	0	0	16	0	11	0
SOMERSET	34035	1	0	1	36	0	0
SUSSEX	34037	0	0	15	59	0	0
WARREN	34041	0	0	0	73	0	0

# New Mexico

## County Names and Farm Service Agency Codes

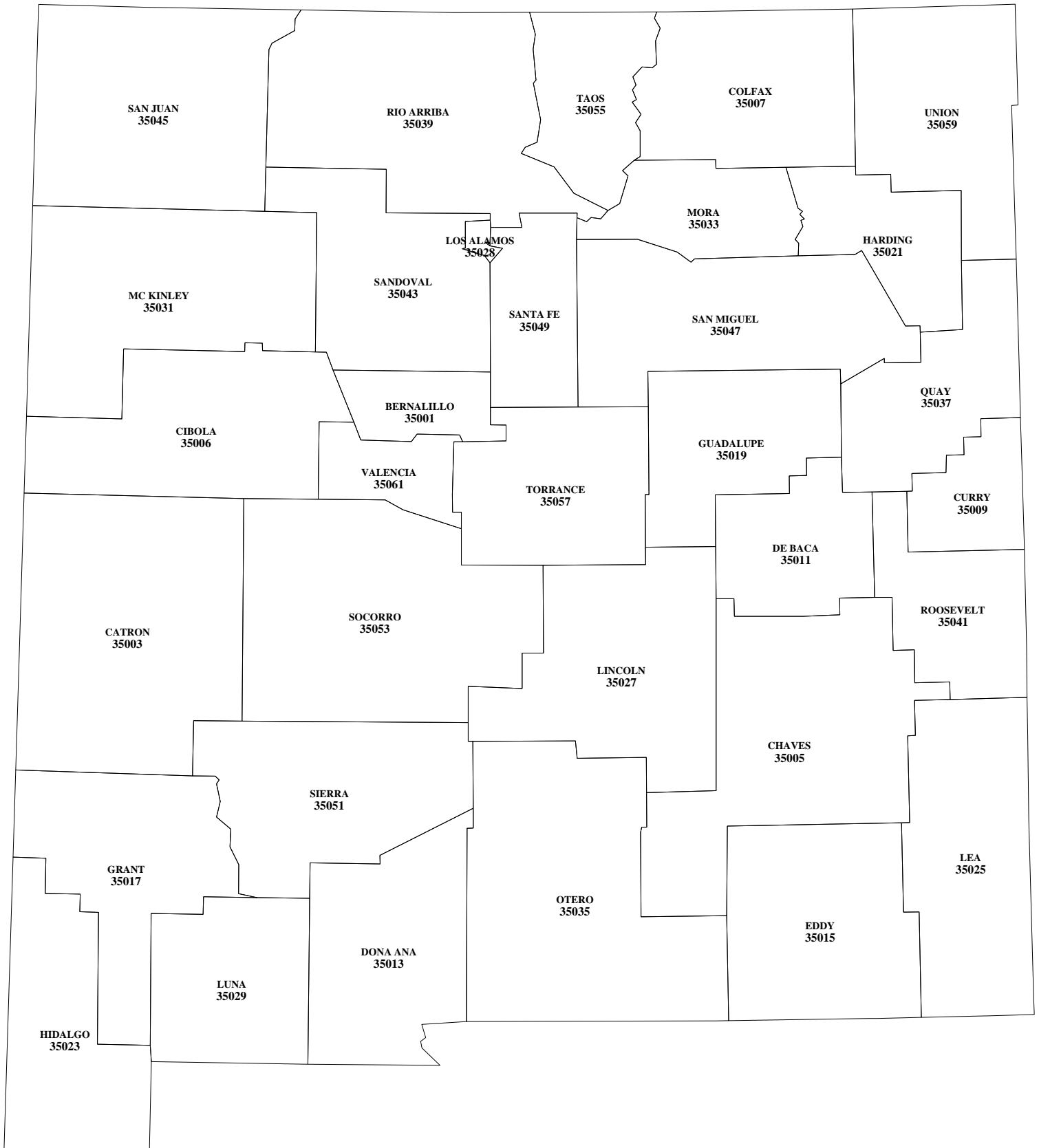


Table 1. CRP ENROLLMENT, SIGNUP 15  
NEW MEXICO

COUNTY	FIPS	CURRENT	EXPIRING	SIGNUP 15	SIGNUP 15	CONTRACTS	CONTRACTS	ACCEPTED
		CRP	CRP	OFFERED	ACCEPTED	BEGIN	BEGIN	PLUS
		(ACRES)	(ACRES)	(ACRES)	(ACRES)	FY1998	FY1999	REMAINING
		(ACRES)	(ACRES)	(ACRES)	(ACRES)	(ACRES)	(ACRES)	(ACRES)
BERNALILLO	35001	0	0	70	70	70	0	70
CIBOLA	35006	716	716	1059	1059	1059	0	1059
COLFAX	35007	2098	1880	1995	1995	1995	0	2213
CURRY	35009	152312	151437	253752	145683	136235	9448	146558
DE BACA	35011	4636	743	768	0	0	0	3893
HARDING	35021	17008	15525	14729	11856	11856	0	13339
LEA	35025	34718	29838	31808	31808	29366	2442	36688
MORA	35033	309	309	40	40	40	0	40
QUAY	35037	83304	83304	163862	75691	71931	3760	75691
ROOSEVELT	35041	127339	123931	170410	122041	118381	3661	125449
SAN JUAN	35045	1310	1310	2024	2024	2024	0	2024
SANTA FE	35049	1823	1545	1534	419	419	0	697
TORRANCE	35057	8363	6435	5534	5509	5509	0	7437
UNION	35059	24183	20099	20944	20624	20534	90	24708

TABLE 2. CRP RENTAL PAYMENTS AND ENROLLMENT, SIGNUP 15  
NEW MEXICO

COUNTY	FIPS	AVERAGE RENTAL PAYMENT (\$/ACRE)	TOTAL RENTAL PAYMENTS (\$/YEAR)	FORMERLY ENROLLED IN CRP (ACRES)	NOT FORMERLY ENROLLED (ACRES)
BERNALILLO	35001	7.00	490	0	70
CIBOLA	35006	27.03	28631	382	678
COLFAX	35007	22.27	44429	1447	548
CURRY	35009	33.04	4813828	62964	82719
DE BACA	35011	.	0	0	0
HARDING	35021	18.03	213753	10097	1759
LEA	35025	34.78	1106274	26087	5721
MORA	35033	12.90	516	40	0
QUAY	35037	29.48	2231693	37125	38566
ROOSEVELT	35041	30.95	3776816	75947	46094
SAN JUAN	35045	38.04	76985	0	2024
SANTA FE	35049	34.03	14240	419	0
TORRANCE	35057	25.73	141751	5202	307
UNION	35059	28.24	582426	16850	3774

TABLE 3. DESCRIPTION OF ACCEPTED ACRES, CRP SIGNUP 15

COUNTY	FIPS	NEW MEXICO			
		AVERAGE EBI (WITH COST)	HIGHLY ERODIBLE CROPLAND (ACRES)	AVERAGE ERODIBILITY INDEX (EI)	EI OF 15 OR MORE (ACRES)
BERNALILLO	35001	351	70	20	70
CIBOLA	35006	325	1059	28	1059
COLFAX	35007	312	1995	14	1259
CURRY	35009	325	144511	15	66955
DE BACA	35011	.	0	.	0
HARDING	35021	334	11856	21	7876
LEA	35025	315	31808	48	31808
MORA	35033	331	40	12	0
QUAY	35037	349	75691	23	59802
ROOSEVELT	35041	340	122041	32	121623
SAN JUAN	35045	372	2024	26	2024
SANTA FE	35049	285	419	15	266
TORRANCE	35057	304	5509	16	2599
UNION	35059	338	20624	18	15503

Table 4. DESCRIPTION OF ACCEPTED ACRES, CRP SIGNUP 15

COUNTY	FIPS	NEW MEXICO				
		NATIONAL PRIORITY AREA (ACRES)	STATE PRIORITY AREA (ACRES)	STATE PRIORITY WATER (ACRES)	STATE PRIORITY WILDLIFE (ACRES)	STATE PRIORITY AIR (ACRES)
BERNALILLO	35001	0	0	0	0	0
CIBOLA	35006	0	0	0	0	0
COLFAX	35007	0	0	0	0	0
CURRY	35009	0	2167	0	0	1171
DE BACA	35011	0	0	0	0	0
HARDING	35021	0	0	0	0	0
LEA	35025	0	0	0	0	0
MORA	35033	0	0	0	0	0
QUAY	35037	0	0	0	0	0
ROOSEVELT	35041	0	0	0	0	0
SAN JUAN	35045	0	0	0	0	0
SANTA FE	35049	0	0	0	0	0
TORRANCE	35057	0	0	0	0	0
UNION	35059	0	0	0	0	0

TABLE 5. DESCRIPTION OF ACCEPTED ACRES, CRP SIGNUP 15

NEW MEXICO							
COUNTY	FIPS	WETLAND RESTORATION (ACRES)	EXPIRED WATERBANK (ACRES)	NEW OR EXISTING TREES (ACRES)	NEW NATIVE GRASS (ACRES)	NEW TAME GRASS (ACRES)	SUBJECT TO SCOUR EROSION (ACRES)
BERNALILLO	35001	0	0	1	69	0	0
CIBOLA	35006	0	0	0	414	0	0
COLFAX	35007	0	0	0	133	0	0
CURRY	35009	0	0	0	76768	133	0
DE BACA	35011	0	0	0	0	0	0
HARDING	35021	0	0	0	292	0	0
LEA	35025	0	0	0	4191	0	0
MORA	35033	0	0	0	0	0	0
QUAY	35037	0	0	0	22775	0	0
ROOSEVELT	35041	0	0	0	34270	37	0
SAN JUAN	35045	0	0	0	2024	0	0
SANTA FE	35049	0	0	5	0	0	0
TORRANCE	35057	0	0	0	87	395	0
UNION	35059	0	0	0	1965	0	0

# New York County Names and Farm Service Agency Codes

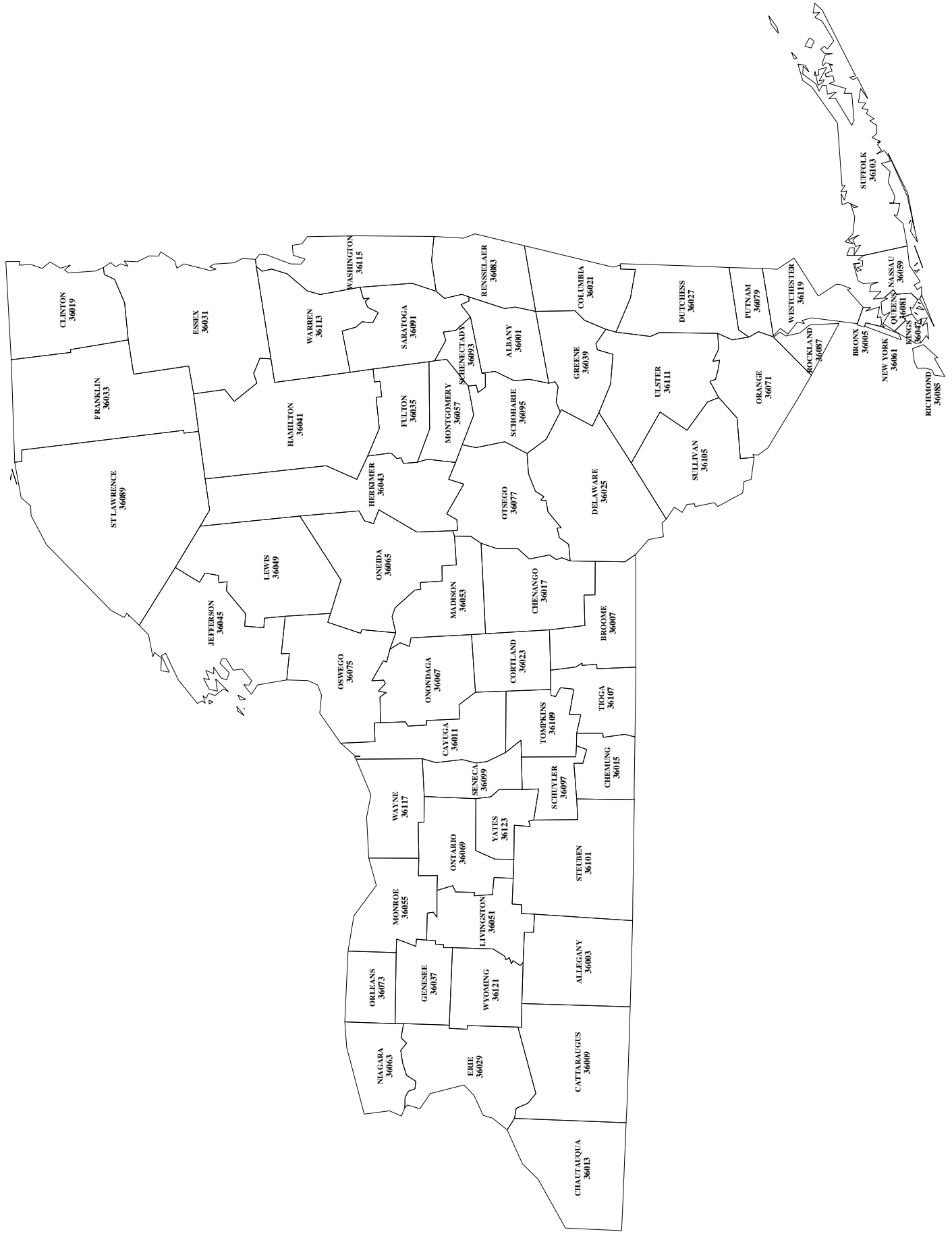




Table 1. CRP ENROLLMENT, SIGNUP 15  
NEW YORK

COUNTY	FIPS	CURRENT	EXPIRING	SIGNUP 15	SIGNUP 15	CONTRACTS	CONTRACTS	ACCEPTED
		CRP	CRP	OFFERED	ACCEPTED	BEGIN	BEGIN	PLUS
		(ACRES)	(ACRES)	(ACRES)	(ACRES)	FY1998	FY1999	REMAINING
						(ACRES)	(ACRES)	(ACRES)
ALBANY	36001	484	470	297	284	284	0	298
ALLEGANY	36003	2544	1434	1912	1845	1779	66	2955
BROOME	36007	410	289	255	255	255	0	376
CATTARAUGUS	36009	5468	3559	2555	2333	2333	0	4242
CAYUGA	36011	4726	2053	2581	2537	2400	136	5210
CHAUTAUQUA	36013	2084	812	631	631	631	0	1903
CHEMUNG	36015	386	213	279	279	279	0	452
CHENANGO	36017	310	295	753	753	753	0	768
COLUMBIA	36021	133	133	97	97	97	0	97
CORTLAND	36023	642	483	593	593	568	24	752
DELAWARE	36025	11	0	12	12	12	0	23
DUTCHESS	36027	27	21	33	33	33	0	39
ERIE	36029	2995	1739	1286	1286	1286	0	2542
ESSEX	36031	284	236	186	186	186	0	234
FRANKLIN	36033	8	0	50	50	50	0	58
FULTON	36035	47	33	156	150	150	0	164
GENESEE	36037	797	293	750	740	740	0	1244
GREENE	36039	69	14	14	14	14	0	69
HERKIMER	36043	1909	1385	1171	1171	1120	52	1695
JEFFERSON	36045	2613	202	980	980	957	23	3391
LEWIS	36049	20	17	106	65	65	0	68
LIVINGSTON	36051	5659	3148	2655	2470	2470	0	4981
MADISON	36053	529	230	243	243	243	0	542
MONROE	36055	663	577	646	646	646	0	732
MONTGOMERY	36057	34	34	182	116	97	19	116
NIAGARA	36063	708	150	555	545	511	34	1103
ONEIDA	36065	524	379	1157	1157	1130	27	1302
ONONDAGA	36067	466	401	509	509	428	81	574
ONTARIO	36069	2053	1570	1614	1614	1614	0	2097
ORLEANS	36073	472	165	286	41	41	0	348
OSWEGO	36075	121	84	38	38	38	0	75
OTSEGO	36077	519	409	416	416	416	0	526
RENSSELAER	36083	202	61	67	67	67	0	208
ST LAWRENCE	36089	178	131	189	189	189	0	236
SARATOGA	36091	0	0	97	97	97	0	97
SCHOHARIE	36095	445	165	320	320	320	0	600
SCHUYLER	36097	664	608	72	72	72	0	128
SENECA	36099	346	217	238	238	238	0	367
STEUBEN	36101	7608	4622	2347	2289	2289	0	5275
SUFFOLK	36103	13	0	90	11	11	0	24
SULLIVAN	36105	0	0	11	11	11	0	11
TIOGA	36107	630	485	354	354	354	0	499
TOMPKINS	36109	321	245	367	367	367	0	443
WASHINGTON	36115	327	183	227	226	226	0	370
WAYNE	36117	1799	1394	1302	1302	1302	0	1707
WYOMING	36121	2323	1560	1411	1411	1411	0	2174
YATES	36123	1759	1178	733	733	733	0	1314

TABLE 2. CRP RENTAL PAYMENTS AND ENROLLMENT, SIGNUP 15

COUNTY	FIPS	NEW YORK			
		AVERAGE RENTAL PAYMENT (\$/ACRE)	TOTAL RENTAL PAYMENTS (\$/YEAR)	FORMERLY ENROLLED IN CRP (ACRES)	NOT FORMERLY ENROLLED (ACRES)
ALBANY	36001	41.25	11724	277	7
ALLEGANY	36003	41.78	77073	1122	723
BROOME	36007	30.83	7871	175	80
CATTARAUGUS	36009	37.52	87528	2110	223
CAYUGA	36011	48.79	123757	1415	1122
CHAUTAUQUA	36013	38.61	24360	485	146
CHEMUNG	36015	34.98	9762	197	82
CHENANGO	36017	33.30	25065	280	473
COLUMBIA	36021	40.18	3905	97	0
CORTLAND	36023	31.62	18737	376	217
DELAWARE	36025	35.61	438	0	12
DUTCHESS	36027	50.00	1665	0	33
ERIE	36029	38.21	49136	1226	60
ESSEX	36031	38.08	7064	118	67
FRANKLIN	36033	43.84	2192	0	50
FULTON	36035	45.49	6833	14	137
GENESEE	36037	42.86	31719	200	540
GREENE	36039	45.09	622	14	0
HERKIMER	36043	35.52	41609	939	232
JEFFERSON	36045	28.48	27892	195	784
LEWIS	36049	32.59	2115	0	65
LIVINGSTON	36051	44.54	110011	1948	522
MADISON	36053	34.08	8286	230	14
MONROE	36055	46.48	30033	457	189
MONTGOMERY	36057	43.10	4978	34	82
NIAGARA	36063	39.32	21445	47	499
ONEIDA	36065	49.24	56964	378	779
ONONDAGA	36067	35.81	18225	307	202
ONTARIO	36069	44.96	72574	1240	374
ORLEANS	36073	32.00	1296	0	41
OSWEGO	36075	51.02	1934	29	9
OTSEGO	36077	33.47	13926	344	72
RENSSELAER	36083	44.01	2953	21	47
ST LAWRENCE	36089	34.39	6492	154	35
SARATOGA	36091	54.21	5236	0	97
SCHOHARIE	36095	60.71	19415	123	197
SCHUYLER	36097	29.43	2107	54	17
SENECA	36099	47.12	11229	121	117
STEUBEN	36101	35.72	81759	2136	153
SUFFOLK	36103	111.00	1221	0	11
SULLIVAN	36105	42.50	455	0	11
TIOGA	36107	31.06	10984	195	159
TOMPKINS	36109	47.88	17569	114	253
WASHINGTON	36115	33.68	7604	177	49
WAYNE	36117	40.66	52924	608	694
WYOMING	36121	39.02	55050	1196	215
YATES	36123	46.35	33979	647	86

TABLE 3. DESCRIPTION OF ACCEPTED ACRES, CRP SIGNUP 15

COUNTY	FIPS	NEW YORK			
		AVERAGE EBI (WITH COST)	HIGHLY ERODIBLE CROPLAND (ACRES)	AVERAGE ERODIBILITY INDEX (EI)	EI OF 15 OR MORE (ACRES)
ALBANY	36001	312	284	29	267
ALLEGANY	36003	345	1600	14	937
BROOME	36007	408	255	24	255
CATTARAUGUS	36009	314	2223	16	1178
CAYUGA	36011	332	1816	13	696
CHAUTAUQUA	36013	357	533	15	340
CHEMUNG	36015	385	222	21	210
CHENANGO	36017	372	712	18	499
COLUMBIA	36021	335	97	25	97
CORTLAND	36023	354	451	15	307
DELAWARE	36025	420	12	22	12
DUTCHESS	36027	372	33	36	33
ERIE	36029	359	1065	12	121
ESSEX	36031	341	186	18	139
FRANKLIN	36033	277	50	18	50
FULTON	36035	346	150	20	135
GENESEE	36037	317	265	8	133
GREENE	36039	337	14	31	14
HERKIMER	36043	393	1141	22	797
JEFFERSON	36045	311	448	7	32
LEWIS	36049	307	26	8	0
LIVINGSTON	36051	318	2300	13	779
MADISON	36053	375	239	22	243
MONROE	36055	338	385	12	310
MONTGOMERY	36057	298	116	14	34
NIAGARA	36063	319	28	5	0
ONEIDA	36065	369	1157	21	826
ONONDAGA	36067	348	389	13	142
ONTARIO	36069	354	1386	19	873
ORLEANS	36073	274	0	2	0
OSWEGO	36075	322	38	11	0
OTSEGO	36077	407	416	23	392
RENSSELAER	36083	364	67	27	67
ST LAWRENCE	36089	285	120	6	0
SARATOGA	36091	273	93	15	93
SCHOHARIE	36095	318	320	22	281
SCHUYLER	36097	338	72	18	67
SENECA	36099	339	208	13	46
STEUBEN	36101	321	2287	20	1654
SUFFOLK	36103	260	8	14	0
SULLIVAN	36105	367	11	18	5
TIOGA	36107	396	338	28	227
TOMPKINS	36109	361	323	18	221
WASHINGTON	36115	351	226	37	226
WAYNE	36117	350	1075	12	178
WYOMING	36121	354	1208	15	612
YATES	36123	320	662	11	173

Table 4. DESCRIPTION OF ACCEPTED ACRES, CRP SIGNUP 15

COUNTY	FIPS	NEW YORK				
		NATIONAL PRIORITY AREA (ACRES)	STATE PRIORITY AREA (ACRES)	STATE PRIORITY WATER (ACRES)	STATE PRIORITY WILDLIFE (ACRES)	STATE PRIORITY AIR (ACRES)
ALBANY	36001	0	0	0	0	0
ALLEGANY	36003	1912	0	0	0	0
BROOME	36007	255	0	0	0	0
CATTARAUGUS	36009	2440	0	0	0	0
CAYUGA	36011	2581	0	0	0	0
CHAUTAUQUA	36013	631	0	0	0	0
CHEMUNG	36015	279	0	0	0	0
CHENANGO	36017	753	0	0	0	0
COLUMBIA	36021	0	0	0	0	0
CORTLAND	36023	593	0	0	0	0
DELAWARE	36025	12	0	0	0	0
DUTCHESS	36027	0	0	0	0	0
ERIE	36029	1286	0	0	0	0
ESSEX	36031	0	0	0	0	0
FRANKLIN	36033	0	0	0	0	0
FULTON	36035	0	0	0	0	0
GENESEE	36037	750	0	0	0	0
GREENE	36039	0	0	0	0	0
HERKIMER	36043	1171	0	0	0	0
JEFFERSON	36045	980	0	0	0	0
LEWIS	36049	106	0	0	0	0
LIVINGSTON	36051	2642	0	0	0	0
MADISON	36053	243	0	0	0	0
MONROE	36055	646	0	0	0	0
MONTGOMERY	36057	0	0	0	0	0
NIAGARA	36063	531	18	18	0	0
ONEIDA	36065	1157	0	0	0	0
ONONDAGA	36067	509	0	0	0	0
ONTARIO	36069	1614	0	0	0	0
ORLEANS	36073	246	0	0	0	0
OSWEGO	36075	38	0	0	0	0
OTSEGO	36077	416	0	0	0	0
RENSSELAER	36083	0	0	0	0	0
ST LAWRENCE	36089	0	0	0	0	0
SARATOGA	36091	0	0	0	0	0
SCHOHARIE	36095	0	0	0	0	0
SCHUYLER	36097	72	0	0	0	0
SENECA	36099	238	0	0	0	0
STEUBEN	36101	617	0	0	0	0
SUFFOLK	36103	90	0	0	0	0
SULLIVAN	36105	11	5	5	0	0
TIOGA	36107	354	0	0	0	0
TOMPKINS	36109	367	0	0	0	0
WASHINGTON	36115	0	0	0	0	0
WAYNE	36117	1302	0	0	0	0
WYOMING	36121	1411	0	0	0	0
YATES	36123	733	0	0	0	0

TABLE 5. DESCRIPTION OF ACCEPTED ACRES, CRP SIGNUP 15  
NEW YORK

COUNTY	FIPS	WETLAND RESTORATION (ACRES)	EXPIRED WATERBANK (ACRES)	NEW OR EXISTING TREES (ACRES)	NEW NATIVE GRASS (ACRES)	NEW TAME GRASS (ACRES)	SUBJECT TO SCOUR EROSION (ACRES)
ALBANY	36001	0	0	32	0	0	0
ALLEGANY	36003	0	0	28	0	152	0
BROOME	36007	0	0	0	0	0	0
CATTARAUGUS	36009	0	0	154	0	41	0
CAYUGA	36011	0	0	12	0	525	0
CHAUTAUQUA	36013	0	0	21	0	0	0
CHEMUNG	36015	0	0	0	0	53	0
CHENANGO	36017	0	0	80	0	120	0
COLUMBIA	36021	0	0	8	0	0	0
CORTLAND	36023	0	0	2	0	33	32
DELAWARE	36025	0	0	0	0	0	0
DUTCHESS	36027	0	0	0	0	32	0
ERIE	36029	0	0	91	0	7	0
ESSEX	36031	0	0	21	0	0	0
FRANKLIN	36033	0	0	0	0	50	0
FULTON	36035	0	0	0	86	0	0
GENESEE	36037	0	0	39	24	205	0
GREENE	36039	0	0	8	0	0	0
HERKIMER	36043	0	0	96	0	23	0
JEFFERSON	36045	0	0	144	69	20	0
LEWIS	36049	0	0	0	0	0	0
LIVINGSTON	36051	4	0	16	11	131	0
MADISON	36053	0	0	145	0	0	0
MONROE	36055	0	0	0	0	96	0
MONTGOMERY	36057	0	0	5	0	80	0
NIAGARA	36063	2	0	7	210	0	0
ONEIDA	36065	0	0	36	190	148	0
ONONDAGA	36067	0	0	64	0	121	0
ONTARIO	36069	0	0	101	0	185	0
ORLEANS	36073	41	0	0	0	0	0
OSWEGO	36075	0	0	0	0	9	0
OTSEGO	36077	0	0	5	2	34	0
RENSSELAER	36083	0	0	0	0	11	0
ST LAWRENCE	36089	0	0	35	0	0	0
SARATOGA	36091	0	0	0	4	0	0
SCHOHARIE	36095	0	0	0	0	82	0
SCHUYLER	36097	0	0	0	0	0	0
SENECA	36099	0	0	0	0	75	0
STEUBEN	36101	0	0	24	0	14	0
SUFFOLK	36103	0	0	0	11	0	0
SULLIVAN	36105	0	0	0	0	0	0
TIOGA	36107	0	0	0	0	0	0
TOMPKINS	36109	0	0	80	0	73	0
WASHINGTON	36115	0	0	145	0	4	0
WAYNE	36117	0	0	9	0	392	0
WYOMING	36121	0	0	3	0	33	0
YATES	36123	0	0	103	0	42	0



Table 1 CRP ENROLLMENT, SIGNUP 15  
NORTH CAROLINA

COUNTY	FIPS	CURRENT	EXPIRING	SIGNUP 15	SIGNUP 15	CONTRACTS	CONTRACTS	ACCEPTED
		CRP	CRP	OFFERED	ACCEPTED	BEGIN	BEGIN	PLUS
		(ACRES)	(ACRES)	(ACRES)	(ACRES)	FY1998	FY1999	REMAINING
ALAMANCE	37001	1234	683	206	14	14	0	565
ALEXANDER	37003	489	322	229	229	229	0	396
ANSON	37007	13906	9866	8346	4273	4273	0	8313
BLADEN	37017	1779	361	353	169	169	0	1587
BURKE	37023	117	79	97	97	97	0	135
CABARRUS	37025	1350	672	436	310	310	0	988
CALDWELL	37027	193	193	170	170	170	0	170
CASWELL	37033	1081	606	386	266	266	0	741
CATAWBA	37035	1782	1246	1089	1044	1044	0	1580
CHATHAM	37037	1006	575	528	528	528	0	959
CLEVELAND	37045	13483	10004	8815	8190	8190	0	11669
COLUMBUS	37047	345	235	213	136	136	0	246
CUMBERLAND	37051	375	148	83	56	56	0	283
DAVIDSON	37057	1683	1163	806	364	364	0	884
DAVIE	37059	434	168	151	122	122	0	388
DUPLIN	37061	932	306	228	131	131	0	757
DURHAM	37063	745	304	384	379	379	0	820
EDGEcombe	37065	1084	388	352	311	311	0	1007
FORSYTH	37067	201	77	21	5	5	0	129
FRANKLIN	37069	7321	5246	3382	2541	2541	0	4616
GASTON	37071	1210	920	788	767	767	0	1057
GRANVILLE	37077	3429	2150	1685	413	413	0	1692
GREENE	37079	733	341	30	18	18	0	410
GUILFORD	37081	210	94	116	107	107	0	223
HALIFAX	37083	3978	2937	2366	1861	1861	0	2902
HARNETT	37085	5155	3529	1150	628	628	0	2254
HENDERSON	37089	21	21	34	34	34	0	34
HOKE	37093	1106	666	71	44	44	0	484
IREDELL	37097	2892	1936	1959	1626	1626	0	2582
JOHNSTON	37101	5427	3560	2184	1836	1836	0	3703
LEE	37105	281	227	76	76	76	0	130
LENOIR	37107	616	296	83	0	0	0	320
LINCOLN	37109	3129	2008	1860	1359	1359	0	2480
MCDOWELL	37111	56	56	47	27	27	0	27
MARTIN	37117	660	362	94	0	0	0	298
MECKLENBURG	37119	106	106	106	106	106	0	106
MONTGOMERY	37123	1943	1159	945	461	461	0	1245
MOORE	37125	705	324	160	117	117	0	498
NASH	37127	2265	1640	675	528	528	0	1153
NORTHAMPTON	37131	274	31	235	162	162	0	405
ONslow	37133	49	49	30	10	10	0	10
ORANGE	37135	411	147	69	61	61	0	325
PENDER	37141	577	418	97	0	0	0	159
PERSON	37145	642	396	214	55	55	0	301
POLK	37149	437	332	236	117	117	0	222
RANDOLPH	37151	3267	1553	1354	1199	1199	0	2913
RICHMOND	37153	3167	1506	1663	1490	1470	20	3151
ROCKINGHAM	37157	524	336	248	200	200	0	388
ROWAN	37159	1641	716	513	481	481	0	1406
RUTHERFORD	37161	3049	2524	2050	2023	2023	0	2548
SAMPSON	37163	1197	700	850	519	519	0	1016
SCOTLAND	37165	1954	1135	276	138	138	0	957
STANLY	37167	5790	4361	3682	2859	2859	0	4288
SURRY	37171	140	25	24	24	24	0	139
TRANSYLVANIA	37175	0	0	19	19	19	0	19
UNION	37179	10148	7056	5322	508	508	0	3600
VANCE	37181	2687	2290	1520	1012	1012	0	1409
WAKE	37183	412	200	13	13	13	0	225
WARREN	37185	5476	4252	3643	1521	1521	0	2745
WAYNE	37191	336	127	65	37	37	0	246
WILKES	37193	407	148	36	36	36	0	295
WILSON	37195	884	475	242	208	208	0	617
YADKIN	37197	2066	654	373	241	241	0	1653

TABLE 2. CRP RENTAL PAYMENTS AND ENROLLMENT, SIGNUP 15  
NORTH CAROLINA

COUNTY	FIPS	AVERAGE RENTAL PAYMENT (\$/ACRE)	TOTAL RENTAL PAYMENTS (\$/YEAR)	FORMERLY ENROLLED IN CRP (ACRES)	NOT FORMERLY ENROLLED (ACRES)
ALAMANCE	37001	41.54	586	6	8
ALEXANDER	37003	36.86	8430	209	20
ANSON	37007	40.40	172625	4115	158
BLADEN	37017	56.13	9497	169	0
BURKE	37023	50.45	4899	67	30
CABARRUS	37025	35.93	11138	257	53
CALDWELL	37027	49.01	8352	170	0
CASWELL	37033	35.70	9479	193	73
CATAWBA	37035	40.45	42239	874	170
CHATHAM	37037	34.78	18380	514	14
CLEVELAND	37045	36.66	300208	7885	304
COLUMBUS	37047	51.41	6982	125	11
CUMBERLAND	37051	43.66	2441	56	0
DAVIDSON	37057	37.61	13684	364	0
DAVIE	37059	34.69	4221	21	101
DUPLIN	37061	62.89	8264	0	131
DURHAM	37063	43.99	16690	300	80
EDGECOMBE	37065	53.97	16758	301	10
FORSYTH	37067	45.00	230	5	0
FRANKLIN	37069	46.00	116892	2277	264
GASTON	37071	39.99	30679	767	0
GRANVILLE	37077	47.79	19756	394	20
GREENE	37079	48.44	862	18	0
GUILFORD	37081	41.13	4393	78	29
HALIFAX	37083	48.18	89686	1726	136
HARNETT	37085	45.60	28638	612	16
HENDERSON	37089	60.04	2047	21	13
HOKE	37093	45.83	2003	44	0
IREDELL	37097	38.70	62910	1462	164
JOHNSTON	37101	54.68	100398	1784	53
LEE	37105	39.36	2999	76	0
LENOIR	37107	.	0	0	0
LINCOLN	37109	42.57	57845	1235	124
MCDOWELL	37111	41.98	1150	27	0
MARTIN	37117	.	0	0	0
MECKLENBURG	37119	35.49	3765	106	0
MONTGOMERY	37123	35.85	16521	442	19
MOORE	37125	41.42	4829	117	0
NASH	37127	50.49	26665	506	22
NORTHAMPTON	37131	52.24	8463	0	162
ONSLow	37133	50.00	500	0	10
ORANGE	37135	43.98	2692	49	13
PENDER	37141	.	0	0	0
PERSON	37145	40.17	2189	55	0
POLK	37149	43.89	5139	112	5
RANDOLPH	37151	38.18	45781	1149	50
RICHMOND	37153	36.69	54678	1314	176
ROCKINGHAM	37157	38.63	7715	167	33
ROWAN	37159	39.61	19055	278	203
RUTHERFORD	37161	33.00	66777	2017	6
SAMPSON	37163	54.81	28445	336	184



TABLE 2. CRP RENTAL PAYMENTS AND ENROLLMENT, SIGNUP 15  
 NORTH CAROLINA  
 (Continued)

COUNTY	FIPS	AVERAGE RENTAL PAYMENT (\$/ACRE)	TOTAL RENTAL PAYMENTS (\$/YEAR)	FORMERLY ENROLLED IN CRP (ACRES)	NOT FORMERLY ENROLLED (ACRES)
SCOTLAND	37165	45.49	6277	138	0
STANLY	37167	40.95	117054	2777	81
SURRY	37171	31.83	764	24	0
TRANSYLVANIA	37175	51.00	984	0	19
UNION	37179	49.22	24998	469	39
VANCE	37181	47.92	48474	885	127
WAKE	37183	35.00	462	13	0
WARREN	37185	46.04	70036	1337	184
WAYNE	37191	47.85	1761	37	0
WILKES	37193	35.56	1277	36	0
WILSON	37195	46.55	9687	142	67
YADKIN	37197	40.35	9713	202	39

TABLE 3. DESCRIPTION OF ACCEPTED ACRES, CRP SIGNUP 15  
NORTH CAROLINA

COUNTY	FIPS	AVERAGE EBI (WITH COST)	HIGHLY ERODIBLE CROPLAND (ACRES)	AVERAGE ERODIBILITY INDEX (EI)	EI OF 15 OR MORE (ACRES)
ALAMANCE	37001	284	14	21	14
ALEXANDER	37003	346		35	211
ANSON	37007	287	4273	23	3368
BLADEN	37017	260	169	11	0
BURKE	37023	312	87	30	87
CABARRUS	37025	310	310	22	207
CALDWELL	37027	323	170	19	152
CASWELL	37033	292	266	18	177
CATAWBA	37035	326	1027	22	834
CHATHAM	37037	320	519	21	463
CLEVELAND	37045	325	8182	30	7945
COLUMBUS	37047	286	104	11	10
CUMBERLAND	37051	352	56	12	7
DAVIDSON	37057	272	364	16	325
DAVIE	37059	390	115	23	115
DUPLIN	37061	343	131	17	100
DURHAM	37063	332	379	16	83
EDGEcombe	37065	319	311	26	307
FORSYTH	37067	293	5	22	5
FRANKLIN	37069	301	2541	15	1328
GASTON	37071	324	767	23	718
GRANVILLE	37077	276	413	14	123
GREENE	37079	333	18	29	18
GUILFORD	37081	296	107	14	54
HALIFAX	37083	292	1861	27	1737
HARNETT	37085	301	628	13	133
HENDERSON	37089	290	26	15	26
HOKE	37093	323	44	10	0
IREDELL	37097	305	1625	20	1066
JOHNSTON	37101	303	1836	18	1165
LEE	37105	291	76	14	22
LENOIR	37107	.	0	.	0
LINCOLN	37109	294	1359	19	1147
MCDOWELL	37111	335	27	17	22
MARTIN	37117	.	0	.	0
MECKLENBURG	37119	293	106	21	106
MONTGOMERY	37123	286	459	18	297
MOORE	37125	305	117	23	104
NASH	37127	302	528	24	453
NORTHAMPTON	37131	301	162	29	138
ONslow	37133	293	10	8	0
ORANGE	37135	300	61	24	61
PENDER	37141	.	0	.	0
PERSON	37145	282	55	30	55
POLK	37149	295	117	39	117
RANDOLPH	37151	309	1195	27	1150
RICHMOND	37153	314	1490	17	717
ROCKINGHAM	37157	285	200	23	189
ROWAN	37159	334	481	24	464
RUTHERFORD	37161	317	2023	34	2016
SAMPSON	37163	304	255	11	120
SCOTLAND	37165	329	138	11	22
STANLY	37167	291	2859	18	2479
SURRY	37171	316	24	25	24
TRANSYLVANIA	37175	270	0	2	0

TABLE 3. DESCRIPTION OF ACCEPTED ACRES, CRP SIGNUP 15  
 NORTH CAROLINA  
 (Continued)

COUNTY	FIPS	AVERAGE EBI (WITH COST)	HIGHLY ERODIBLE CROPLAND (ACRES)	AVERAGE ERODIBILITY INDEX (EI)	EI OF 15 OR MORE (ACRES)
UNION	37179	277	471	19	480
VANCE	37181	297	1012	19	808
WAKE	37183	315	13	17	13
WARREN	37185	301	1521	17	848
WAYNE	37191	298	37	16	14
WILKES	37193	297	36	26	36
WILSON	37195	295	152	13	82
YADKIN	37197	293	241	26	219

Table 4. DESCRIPTION OF ACCEPTED ACRES, CRP SIGNUP 15

COUNTY	FIPS	NORTH CAROLINA				
		NATIONAL PRIORITY AREA (ACRES)	STATE PRIORITY AREA (ACRES)	STATE PRIORITY WATER (ACRES)	STATE PRIORITY WILDLIFE (ACRES)	STATE PRIORITY AIR (ACRES)
ALAMANCE	37001	0	0	0	0	0
ALEXANDER	37003	0	0	0	0	0
ANSON	37007	0	0	0	0	0
BLADEN	37017	0	0	0	0	0
BURKE	37023	0	0	0	0	0
CABARRUS	37025	0	0	0	0	0
CALDWELL	37027	0	0	0	0	0
CASWELL	37033	0	0	0	0	0
CATAWBA	37035	0	0	0	0	0
CHATHAM	37037	0	0	0	0	0
CLEVELAND	37045	0	0	0	0	0
COLUMBUS	37047	0	0	0	0	0
CUMBERLAND	37051	0	6	0	0	0
DAVIDSON	37057	0	0	0	0	0
DAVIE	37059	0	0	0	0	0
DUPLIN	37061	0	0	0	0	0
DURHAM	37063	0	0	0	0	0
EDGECOMBE	37065	0	0	0	0	0
FORSYTH	37067	0	0	0	0	0
FRANKLIN	37069	0	0	0	0	0
GASTON	37071	0	0	0	0	0
GRANVILLE	37077	0	0	0	0	0
GREENE	37079	0	0	0	0	0
GUILFORD	37081	0	0	0	0	0
HALIFAX	37083	0	0	0	0	0
HARNETT	37085	0	0	0	0	0
HENDERSON	37089	0	0	0	0	0
HOKE	37093	0	0	0	0	0
IREDELL	37097	0	0	0	0	0
JOHNSTON	37101	0	0	0	0	0
LEE	37105	0	0	0	0	0
LENOIR	37107	0	0	0	0	0
LINCOLN	37109	0	0	0	0	0
MCDOWELL	37111	0	0	0	0	0
MARTIN	37117	0	0	0	0	0
MECKLENBURG	37119	0	0	0	0	0
MONTGOMERY	37123	0	0	0	0	0
MOORE	37125	0	0	0	0	0
NASH	37127	0	0	0	0	0
NORTHAMPTON	37131	0	0	0	0	0
ONSLow	37133	0	0	0	0	0
ORANGE	37135	0	0	0	0	0
PENDER	37141	0	0	0	0	0
PERSON	37145	0	0	0	0	0
POLK	37149	0	0	0	0	0
RANDOLPH	37151	0	0	0	0	0
RICHMOND	37153	0	0	0	0	0
ROCKINGHAM	37157	0	0	0	0	0
ROWAN	37159	0	0	0	0	0
RUTHERFORD	37161	0	0	0	0	0
SAMPSON	37163	0	749	0	418	0
SCOTLAND	37165	0	0	0	0	0
STANLY	37167	0	0	0	0	0
SURRY	37171	0	0	0	0	0
TRANSYLVANIA	37175	0	0	0	0	0
UNION	37179	0	28	28	0	0
VANCE	37181	0	0	0	0	0
WAKE	37183	0	0	0	0	0
WARREN	37185	0	0	0	0	0
WAYNE	37191	0	0	0	0	0
WILKES	37193	0	0	0	0	0
WILSON	37195	0	0	0	0	0
YADKIN	37197	0	0	0	0	0

TABLE 5. DESCRIPTION OF ACCEPTED ACRES, CRP SIGNUP 15  
NORTH CAROLINA

COUNTY	FIPS	WETLAND RESTORATION (ACRES)	EXPIRED WATERBANK (ACRES)	NEW OR EXISTING TREES (ACRES)	NEW NATIVE GRASS (ACRES)	NEW TAME GRASS (ACRES)	SUBJECT TO SCOUR EROSION (ACRES)
ALAMANCE	37001	0	0	8	0	0	0
ALEXANDER	37003	0	0	139	0	0	0
ANSON	37007	0	0	3922	0	18	0
BLADEN	37017	0	0	11	0	0	0
BURKE	37023	0	0	19	0	0	0
CABARRUS	37025	0	0	280	0	0	0
CALDWELL	37027	0	0	152	0	0	0
CASWELL	37033	0	0	110	0	0	0
CATAWBA	37035	0	0	369	0	57	0
CHATHAM	37037	0	0	482	0	0	0
CLEVELAND	37045	0	0	3200	0	116	8
COLUMBUS	37047	0	0	129	0	7	0
CUMBERLAND	37051	0	0	56	0	0	0
DAVIDSON	37057	0	0	209	0	0	0
DAVIE	37059	0	0	99	0	5	0
DUPLIN	37061	0	0	108	0	6	0
DURHAM	37063	0	0	102	0	0	0
EDGEcombe	37065	0	0	236	0	0	0
FORSYTH	37067	0	0	5	0	0	0
FRANKLIN	37069	0	0	1853	0	211	0
GASTON	37071	0	0	531	0	0	0
GRANVILLE	37077	0	0	252	0	12	0
GREENE	37079	0	0	18	0	0	0
GUILFORD	37081	0	0	101	0	0	0
HALIFAX	37083	0	0	1627	0	10	0
HARNETT	37085	0	0	452	0	0	0
HENDERSON	37089	0	0	29	0	5	8
HOKE	37093	0	0	44	0	0	0
IREDELL	37097	0	0	962	106	45	0
JOHNSTON	37101	0	0	1518	0	24	0
LEE	37105	0	0	76	0	0	0
LENOIR	37107	0	0	0	0	0	0
LINCOLN	37109	0	0	721	0	186	0
MCDOWELL	37111	0	0	24	0	0	0
MARTIN	37117	0	0	0	0	0	0
MECKLENBURG	37119	0	0	50	0	0	0
MONTGOMERY	37123	0	0	461	0	0	1
MOORE	37125	0	0	117	0	0	0
NASH	37127	0	0	361	0	0	0
NORTHAMPTON	37131	0	0	146	0	0	0
ONslow	37133	0	0	10	0	0	0
ORANGE	37135	0	0	39	0	0	0
PENDER	37141	0	0	0	0	0	0
PERSON	37145	0	0	22	0	0	0
POLK	37149	0	0	83	0	0	0
RANDOLPH	37151	0	0	921	0	14	4
RICHMOND	37153	0	0	1248	2	0	0
ROCKINGHAM	37157	0	0	133	0	0	0
ROWAN	37159	0	0	326	0	0	0
RUTHERFORD	37161	0	0	1371	0	6	0
SAMPSON	37163	0	0	377	18	5	0
SCOTLAND	37165	0	0	138	0	0	0
STANLY	37167	0	0	1521	0	27	0
SURRY	37171	0	0	24	0	0	0
TRANSYLVANIA	37175	0	0	19	0	0	19
UNION	37179	0	0	258	0	5	0
VANCE	37181	0	0	822	95	0	0
WAKE	37183	0	0	13	0	0	0
WARREN	37185	0	0	498	184	0	0
WAYNE	37191	0	0	37	0	0	0
WILKES	37193	0	0	11	0	0	0
WILSON	37195	0	0	208	0	0	0
YADKIN	37197	0	0	96	0	7	0

# North Dakota

## County Names and Farm Service Agency Codes

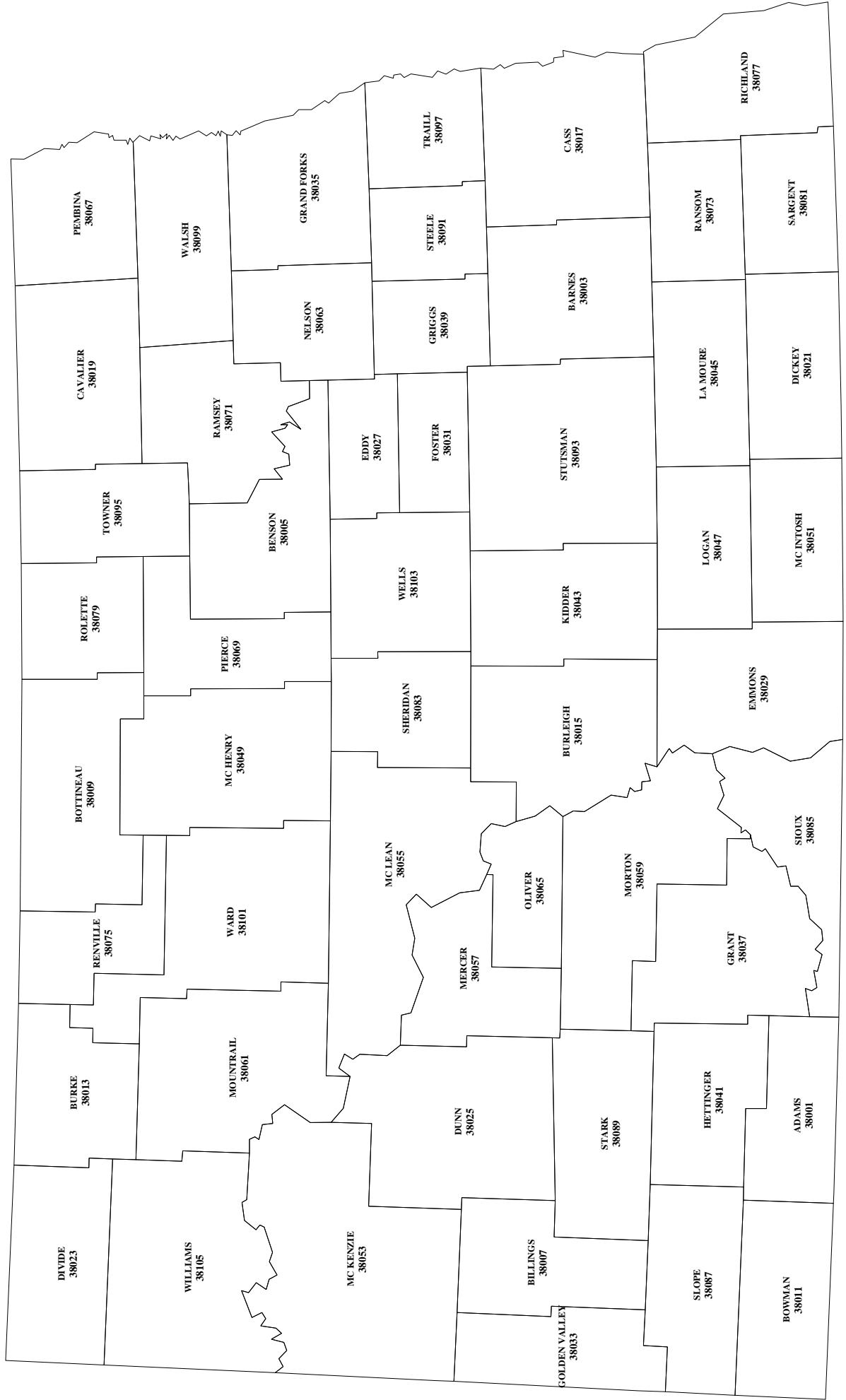


Table 1 CRP ENROLLMENT, SIGNUP 15  
NORTH DAKOTA

COUNTY	FIPS	CURRENT EXPIRING		SIGNUP 15		CONTRACTS	CONTRACTS	ACCEPTED
		CRP	CRP	OFFERED	ACCEPTED	BEGIN	BEGIN	PLUS
		(ACRES)	(ACRES)	(ACRES)	(ACRES)	FY1998	FY1999	REMAINING
ADAMS	38001	88699	46711	54714	53562	52036	1525	95550
BARNES	38003	41784	5919	33068	33068	31321	1748	68933
BENSON	38005	23310	12448	33680	32759	32759	0	43621
BILLINGS	38007	23100	8445	8305	8240	8240	0	22895
BOTTINEAU	38009	93093	31524	50689	50664	50189	475	112233
BOWMAN	38011	85743	43578	36580	32330	32330	0	74495
BURKE	38013	53730	23730	30485	27681	27681	0	57681
BURLEIGH	38015	99890	74388	85296	84053	82124	1929	109555
CASS	38017	12159	1942	10104	7109	7097	12	17326
CAVALIER	38019	13230	4371	21722	20989	19666	1323	29848
DICKEY	38021	52546	14429	47428	46113	41752	4361	84230
DIVIDE	38023	97519	38485	42633	42258	41414	844	101292
DUNN	38025	29412	14675	14736	14513	14099	414	29250
EDDY	38027	57898	45898	64516	62388	61928	460	74388
EMMONS	38029	58606	36182	53485	52594	51738	856	75018
FOSTER	38031	22290	9106	17566	17237	16974	263	30421
GOLDEN VALLEY	38033	39858	12258	19121	18641	18214	427	46241
GRAND FORKS	38035	69646	54293	32411	25600	25093	508	40953
GRANT	38037	55508	28722	44955	35677	35139	538	62463
GRIGGS	38039	42009	10754	30824	30824	30089	735	62079
HETTINGER	38041	101553	45051	62308	57865	57684	180	114367
KIDDER	38043	104800	89635	101956	93378	93042	336	108543
LA MOURE	38045	35318	7056	34528	34242	33804	437	62504
LOGAN	38047	58766	23693	42752	37618	34875	2743	72691
MCHENRY	38049	118643	71875	87869	81860	80895	965	128628
MCINTOSH	38051	45785	20423	42703	41960	41767	193	67322
MCKENZIE	38053	35806	15329	15627	15289	15289	0	35766
MCLEAN	38055	96604	58879	64618	56207	55516	691	93932
MERCER	38057	15297	6893	9711	9246	9246	0	17650
MORTON	38059	52077	17065	20492	18895	18090	805	53907
MOUNTRAIL	38061	87083	50825	34756	34231	34231	0	70489
NELSON	38063	60095	40135	91202	88796	87404	1392	108756
OLIVER	38065	11086	5672	4712	3802	3513	289	9216
PEMBINA	38067	28936	19530	15833	15720	15298	422	25126
PIERCE	38069	61418	42284	69152	68233	68070	163	87367
RAMSEY	38071	49464	24449	50420	44273	43024	1249	69288
RANSOM	38073	46695	19767	53506	45937	43549	2388	72865
RENVILLE	38075	17496	4477	7490	7490	7490	0	20509
RICHLAND	38077	29124	21228	20858	15014	15014	0	22910
ROLETTE	38079	56217	40560	52673	52666	52383	283	68323
SARGENT	38081	27822	8145	33687	28778	28267	511	48455
SHERIDAN	38083	62473	39382	40025	39553	39553	0	62644
SIOUX	38085	21946	12245	6616	4747	4747	0	14448
SLOPE	38087	31459	10546	12175	11186	11026	159	32099
STARK	38089	60847	20103	37585	36992	32630	4362	77736
STEELE	38091	13313	1038	9421	9402	9376	26	21677
STUTSMAN	38093	159075	103829	138652	136269	133674	2595	191515
TOWNER	38095	37409	18588	39926	35515	35515	0	54336
TRAILL	38097	1935	970	1704	1482	1482	0	2447
WALSH	38099	66540	49235	85067	71043	69666	1377	88348
WARD	38101	58452	29657	32545	31627	31467	160	60422
WELLS	38103	63806	31214	48152	45052	43166	1886	77644
WILLIAMS	38105	51761	17069	37649	35856	32438	3419	70548

TABLE 2. CRP RENTAL PAYMENTS AND ENROLLMENT, SIGNUP 15

NORTH DAKOTA					
COUNTY	FIPS	AVERAGE RENTAL PAYMENT (\$/ACRE)	TOTAL RENTAL PAYMENTS (\$/YEAR)	FORMERLY ENROLLED IN CRP (ACRES)	NOT FORMERLY ENROLLED (ACRES)
ADAMS	38001	23.19	1242336	35382	18180
BARNES	38003	39.35	1301328	5405	27664
BENSON	38005	30.85	1010669	10836	21923
BILLINGS	38007	22.32	183940	7342	899
BOTTINEAU	38009	30.46	1543227	25834	24830
BOWMAN	38011	23.16	748657	25885	6445
BURKE	38013	27.57	763206	16313	11368
BURLEIGH	38015	28.42	2388705	62184	21869
CASS	38017	49.38	350995	1059	6049
CAVALIER	38019	43.13	905252	3437	17551
DICKEY	38021	39.59	1825712	11569	34544
DIVIDE	38023	26.80	1132476	32404	9854
DUNN	38025	24.61	357106	8970	5543
EDDY	38027	33.00	2058948	40467	21921
EMMONS	38029	27.04	1422364	27789	24805
FOSTER	38031	35.38	609877	8217	9020
GOLDEN VALLEY	38033	26.03	485178	11700	6941
GRAND FORKS	38035	45.54	1165831	12369	13231
GRANT	38037	24.50	873937	22498	13179
GRIGGS	38039	34.31	1057657	10662	20162
HETTINGER	38041	27.50	1591230	40373	17492
KIDDER	38043	27.04	2524974	66984	26394
LA MOURE	38045	40.86	1398961	6582	27659
LOGAN	38047	27.70	1041976	15672	21946
MCHENRY	38049	30.42	2490475	61446	20414
MCINTOSH	38051	24.66	1034542	17719	24241
MCKENZIE	38053	22.11	338025	10884	4405
MCLEAN	38055	31.35	1761839	44724	11483
MERCER	38057	26.44	244418	5624	3622
MORTON	38059	25.80	487503	9978	8917
MOUNTRAIL	38061	26.31	900757	29037	5194
NELSON	38063	35.40	3143282	38631	50165
OLIVER	38065	25.71	97776	2934	869
PEMBINA	38067	39.99	628667	12074	3645
PIERCE	38069	31.68	2161405	39441	28792
RAMSEY	38071	35.65	1578542	17544	26729
RANSOM	38073	50.23	2307342	15635	30303
RENVILLE	38075	31.76	237886	3635	3855
RICHLAND	38077	49.98	750483	8288	6726
ROLETTE	38079	31.37	1652186	36714	15953
SARGENT	38081	46.73	1344866	5668	23110
SHERIDAN	38083	27.70	1095563	29785	9768
SIOUX	38085	22.71	107815	3276	1470
SLOPE	38087	24.64	275570	7853	3333
STARK	38089	27.82	1028956	17921	19071
STEELE	38091	41.93	394267	1006	8396
STUTSMAN	38093	35.26	4805234	92837	43432
TOWNER	38095	33.19	1178713	14439	21076
TRAIL	38097	49.97	74045	294	1188
WALSH	38099	44.52	3162521	32262	38781
WARD	38101	30.38	960797	20205	11422
WELLS	38103	34.33	1546722	19288	25763
WILLIAMS	38105	26.07	934636	11497	24360



TABLE 3. DESCRIPTION OF ACCEPTED ACRES, CRP SIGNUP 15

COUNTY	FIPS	NORTH DAKOTA		AVERAGE ERODIBILITY INDEX (EI)	EI OF 15 OR MORE (ACRES)
		AVERAGE EBI (WITH COST)	HIGHLY ERODIBLE CROPLAND (ACRES)		
ADAMS	38001	304	53452	11	6259
BARNES	38003	334	2614	6	15
BENSON	38005	326	8174	6	60
BILLINGS	38007	322	8124	10	110
BOTTINEAU	38009	354	30284	9	583
BOWMAN	38011	308	32330	12	4485
BURKE	38013	348	22148	8	428
BURLEIGH	38015	322	42204	6	213
CASS	38017	294	994	5	0
CAVALIER	38019	319	1685	5	45
DICKEY	38021	334	9134	5	250
DIVIDE	38023	345	41418	11	6917
DUNN	38025	306	14001	10	105
EDDY	38027	335	35068	8	64
EMMONS	38029	321	26065	7	209
FOSTER	38031	341	2557	6	0
GOLDEN VALLEY	38033	305	18641	13	5831
GRAND FORKS	38035	293	10187	7	0
GRANT	38037	299	34486	10	997
GRIGGS	38039	344	16321	7	140
HETTINGER	38041	312	57250	11	3427
KIDDER	38043	350	75209	10	8222
LA MOURE	38045	328	4268	4	0
LOGAN	38047	325	22754	9	2584
MCHENRY	38049	340	64935	11	9420
MCINTOSH	38051	350	24095	9	7121
MCKENZIE	38053	308	15289	12	1582
MCLEAN	38055	323	26614	7	338
MERCER	38057	307	7180	8	305
MORTON	38059	300	18297	9	523
MOUNTRAIL	38061	334	25262	9	671
NELSON	38063	339	9247	6	311
OLIVER	38065	292	3753	9	62
PEMBINA	38067	296	14151	9	226
PIERCE	38069	342	26292	8	1224
RAMSEY	38071	329	1940	6	74
RANSOM	38073	308	6524	5	11
RENVILLE	38075	355	4035	8	158
RICHLAND	38077	293	5602	6	66
ROLETTE	38079	352	33814	8	53
SARGENT	38081	300	3621	5	0
SHERIDAN	38083	331	14597	8	1123
SIOUX	38085	292	4719	9	64
SLOPE	38087	316	11186	11	718
STARK	38089	317	32931	11	4122
STEELE	38091	332	1709	6	158
STUTSMAN	38093	335	29248	6	3478
TOWNER	38095	329	2499	6	314
TRAILL	38097	303	631	6	0
WALSH	38099	304	6949	5	462
WARD	38101	337	17850	8	1680
WELLS	38103	330	10091	6	259
WILLIAMS	38105	307	13703	8	2044

Table 4 DESCRIPTION OF ACCEPTED ACRES, CRP SIGNUP 15

COUNTY	FIPS	NORTH DAKOTA				STATE PRIORITY AIR (ACRES)
		NATIONAL PRIORITY AREA (ACRES)	STATE PRIORITY AREA (ACRES)	STATE PRIORITY WATER (ACRES)	STATE PRIORITY WILDLIFE (ACRES)	
ADAMS	38001	0	0	0	0	0
BARNES	38003	33067	0	0	0	0
BENSON	38005	33154	0	0	0	0
BILLINGS	38007	0	6733	6733	0	0
BOTTINEAU	38009	50519	0	0	0	0
BOWMAN	38011	0	13867	13460	0	0
BURKE	38013	29120	0	0	0	0
BURLEIGH	38015	84846	0	0	0	0
CASS	38017	9084	505	0	71	0
CAVALIER	38019	21450	0	0	0	0
DICKEY	38021	46981	0	0	0	0
DIVIDE	38023	41525	0	0	0	0
DUNN	38025	0	3611	3611	0	0
EDDY	38027	64354	0	0	0	0
EMMONS	38029	53203	0	0	0	0
FOSTER	38031	17562	0	0	0	0
GOLDEN VALLEY	38033	0	0	0	0	0
GRAND FORKS	38035	18154	285	135	0	0
GRANT	38037	0	3986	3899	0	0
GRIGGS	38039	30824	0	0	0	0
HETTINGER	38041	0	5688	5590	0	0
KIDDER	38043	100750	0	0	0	0
LA MOURE	38045	34262	0	0	0	0
LOGAN	38047	40048	37	0	0	0
MCHENRY	38049	84775	0	0	0	0
MCINTOSH	38051	41523	0	0	0	0
MCKENZIE	38053	0	0	0	0	0
MCLEAN	38055	64213	0	0	0	0
MERCER	38057	0	6528	6228	0	0
MORTON	38059	590	708	708	0	0
MOUNTRAIL	38061	34392	0	0	0	0
NELSON	38063	91037	0	0	0	0
OLIVER	38065	88	0	0	0	0
PEMBINA	38067	2287	0	0	0	0
PIERCE	38069	68882	0	0	0	0
RAMSEY	38071	50318	0	0	0	0
RANSOM	38073	53066	0	0	0	0
RENVILLE	38075	7393	0	0	0	0
RICHLAND	38077	3724	7024	0	5784	0
ROLETTE	38079	52669	0	0	0	0
SARGENT	38081	33620	0	0	0	0
SHERIDAN	38083	39992	0	0	0	0
SIOUX	38085	0	0	0	0	0
SLOPE	38087	0	922	922	0	0
STARK	38089	0	27771	27178	0	0
STEELE	38091	8876	775	671	104	0
STUTSMAN	38093	137065	0	0	0	0
TOWNER	38095	39334	0	0	0	0
TRAILL	38097	62	0	0	0	0
WALSH	38099	78266	0	0	0	0
WARD	38101	32431	147	147	0	0
WELLS	38103	47253	0	0	0	0
WILLIAMS	38105	35694	0	0	0	0

TABLE 5. DESCRIPTION OF ACCEPTED ACRES, CRP SIGNUP 15  
NORTH DAKOTA

COUNTY	FIPS	WETLAND RESTORATION (ACRES)	EXPIRED WATERBANK (ACRES)	NEW OR EXISTING TREES (ACRES)	NEW NATIVE GRASS (ACRES)	NEW TAME GRASS (ACRES)	SUBJECT TO SCOUR EROSION (ACRES)
ADAMS	38001	27	0	13	129	15041	95
BARNES	38003	15633	212	0	0	5490	0
BENSON	38005	4775	321	36	160	2790	0
BILLINGS	38007	0	0	0	0	739	0
BOTTINEAU	38009	22073	676	76	849	2958	0
BOWMAN	38011	0	0	5	0	5649	0
BURKE	38013	11073	876	0	1969	2321	0
BURLEIGH	38015	14000	488	23	0	11052	68
CASS	38017	1634	23	39	206	4104	0
CAVALIER	38019	8444	0	18	0	0	0
DICKEY	38021	32526	630	17	0	8329	0
DIVIDE	38023	4036	465	2	0	8286	90
DUNN	38025	0	0	0	830	3479	0
EDDY	38027	20273	678	0	371	7259	0
EMMONS	38029	3351	631	29	0	4427	0
FOSTER	38031	10082	387	110	29	2254	0
GOLDEN VALLEY	38033	0	0	4	0	6123	0
GRAND FORKS	38035	838	568	10	0	912	445
GRANT	38037	1897	0	8	0	9534	132
GRIGGS	38039	9915	253	0	0	2197	0
HETTINGER	38041	222	0	4	0	11523	8
KIDDER	38043	19249	2313	1	616	11135	0
LA MOURE	38045	20087	762	9	3071	2240	0
LOGAN	38047	3880	2172	0	598	14350	0
MCHENRY	38049	15936	290	109	38	14190	0
MCINTOSH	38051	14909	445	0	0	13937	78
MCKENZIE	38053	0	0	16	31	4322	0
MCLEAN	38055	9272	247	19	0	3884	0
MERCER	38057	0	0	0	86	2990	0
MORTON	38059	1054	5	0	356	4072	39
MOUNTRAIL	38061	1482	1685	42	171	2894	0
NELSON	38063	39006	2486	12	0	1314	0
OLIVER	38065	27	0	11	0	688	0
PEMBINA	38067	224	0	55	12	76	0
PIERCE	38069	25019	387	11	182	12773	0
RAMSEY	38071	11626	1177	8	3909	4350	26
RANSOM	38073	13690	453	23	518	2089	0
RENVILLE	38075	4614	0	22	0	327	0
RICHLAND	38077	5054	23	0	355	8598	36
ROLETTE	38079	25216	335	0	62	5616	0
SARGENT	38081	8449	352	1	1428	14408	0
SHERIDAN	38083	5523	1011	0	0	4631	454
SIOUX	38085	28	0	0	0	1048	120
SLOPE	38087	209	0	0	0	1976	0
STARK	38089	0	0	23	50	16747	0
STEELE	38091	4557	301	0	146	45	100
STUTSMAN	38093	53811	383	199	992	11758	2
TOWNER	38095	1754	387	21	149	2620	257
TRAILL	38097	853	0	0	0	76	56
WALSH	38099	26302	1865	0	0	22698	1477
WARD	38101	9083	349	4	0	4802	0
WELLS	38103	17794	573	0	724	1856	0
WILLIAMS	38105	0	877	0	372	21857	0

# Ohio

## County Names and Farm Service Agency Codes



Table 1 CRP ENROLLMENT, SIGNUP 15  
OHIO

COUNTY	FIPS	CURRENT	EXPIRING	SIGNUP 15	SIGNUP 15	CONTRACTS	CONTRACTS	ACCEPTED
		CRP	CRP	OFFERED	ACCEPTED	BEGIN	BEGIN	PLUS
		(ACRES)	(ACRES)	(ACRES)	(ACRES)	FY1998	FY1999	REMAINING
ADAMS	39001	3340	2006	1871	1822	1822	0	3156
ALLEN	39003	8530	1138	1843	1187	1187	0	8579
ASHLAND	39005	4627	1410	1528	1434	1434	0	4651
ASHTABULA	39007	4722	1114	816	816	816	0	4424
ATHENS	39009	299	63	185	178	178	0	414
AUGLAIZE	39011	10001	1741	2129	1264	1264	0	9524
BROWN	39015	3102	1020	1213	532	532	0	2614
BUTLER	39017	1060	413	575	280	280	0	927
CARROLL	39019	2437	1348	791	791	791	0	1880
CHAMPAIGN	39021	6427	2217	1930	1130	1119	12	5340
CLARK	39023	2424	684	604	196	196	0	1936
CLERMONT	39025	176	85	48	14	14	0	105
CLINTON	39027	3877	1444	1051	463	463	0	2896
COLUMBIANA	39029	794	664	478	478	478	0	608
COSHOCTON	39031	3857	2162	1967	1957	1957	0	3652
CRAWFORD	39033	3527	520	809	594	594	0	3601
DARKE	39037	4578	824	1260	652	652	0	4406
DEFIANCE	39039	13659	1721	6101	3578	3147	431	15516
DELAWARE	39041	1402	844	723	78	78	0	636
ERIE	39043	713	362	615	428	428	0	779
FAIRFIELD	39045	6864	2055	2178	1904	1904	0	6713
FAYETTE	39047	2235	934	759	585	585	0	1886
FRANKLIN	39049	1054	686	613	353	353	0	721
FULTON	39051	3394	658	742	559	559	0	3295
GALLIA	39053	101	92	82	82	82	0	91
GEAUGA	39055	252	43	65	65	65	0	274
GREENE	39057	1099	380	477	359	303	56	1078
GUERNSEY	39059	491	250	185	185	185	0	426
HANCOCK	39063	1177	24	978	271	209	62	1424
HARDIN	39065	15634	3197	4974	2540	2383	157	14977
HARRISON	39067	367	106	74	74	74	0	335
HENRY	39069	629	100	243	98	98	0	627
HIGHLAND	39071	22538	8675	10319	7270	6997	274	21133
HOCKING	39073	750	461	484	484	437	47	773
HOLMES	39075	1166	387	340	340	340	0	1119
HURON	39077	8486	1002	2123	1228	1228	0	8712
JACKSON	39079	511	85	95	95	46	50	521
JEFFERSON	39081	872	554	150	150	150	0	468
KNOX	39083	6347	1783	1725	1287	1202	85	5851
LICKING	39089	1604	885	734	717	717	0	1436
LOGAN	39091	21183	11035	11209	8677	8594	83	18825
LORAIN	39093	1358	92	545	520	520	0	1786
LUCAS EAST	39094	256	32	34	30	30	0	254
LUCAS WEST	39095	55	16	89	81	81	0	120
MADISON	39097	3593	1698	2876	1083	1068	15	2978
MAHONING	39099	307	123	154	150	150	0	334
MARION	39101	3140	789	1431	638	638	0	2989
MEDINA	39103	1103	758	440	282	282	0	627
MEIGS	39105	616	473	265	265	265	0	408
MERCER	39107	2653	110	620	125	125	0	2668
MIAMI	39109	1128	482	427	259	259	0	905
MONTGOMERY	39113	363	271	215	67	67	0	159
MORGAN	39115	460	252	203	203	203	0	411
MORROW	39117	9239	3534	3466	2173	2173	0	7878
MUSKINGUM	39119	1542	663	508	490	490	0	1369
OTTAWA	39123	2104	122	539	304	304	0	2286
PAULDING	39125	3443	66	3092	1056	1056	0	4433
PERRY	39127	1241	701	514	485	485	0	1025
PICKAWAY	39129	4543	1962	2040	1409	1409	0	3990
PIKE	39131	4815	1809	1945	1734	1734	0	4740
PORTAGE	39133	601	293	314	314	314	0	622
PREBLE	39135	2558	1537	1522	792	792	0	1813

Table 1 CRP ENROLLMENT, SIGNUP 15

OHIO

(continued)

COUNTY	FIPS	CURRENT	EXPIRING	SIGNUP 15	SIGNUP 15	CONTRACTS	CONTRACTS	ACCEPTED
		CRP	CRP	OFFERED	ACCEPTED	BEGIN	BEGIN	PLUS
		(ACRES)	(ACRES)	(ACRES)	(ACRES)	FY1998	FY1999	REMAINING
						(ACRES)	(ACRES)	(ACRES)
PUTNAM	39137	2211	28	1827	302	302	0	2485
RICHLAND	39139	6850	3435	3587	3401	3401	0	6816
ROSS	39141	14288	7200	6728	6228	6228	0	13316
SANDUSKY	39143	1240	19	823	527	527	0	1748
SCIOTO	39145	1695	977	746	714	714	0	1432
SENECA	39147	10727	730	2896	1163	1163	0	11160
SHELBY	39149	8131	4322	4582	2501	2501	0	6310
STARK	39151	375	330	240	198	198	0	243
SUMMIT	39153	177	161	78	78	78	0	94
TRUMBULL	39155	291	103	102	84	84	0	272
TUSCARAWAS	39157	801	322	411	333	333	0	812
UNION	39159	11717	3276	3400	2010	2010	0	10451
VAN WERT	39161	609	53	406	90	90	0	646
VINTON	39163	548	463	548	506	506	0	591
WARREN	39165	1143	840	525	42	42	0	345
WASHINGTON	39167	945	402	407	381	381	0	924
WAYNE	39169	532	346	415	341	311	29	527
WILLIAMS	39171	31885	6374	8579	7925	7925	0	33436
WOOD	39173	698	67	1208	165	165	0	796
WYANDOT	39175	7764	887	1876	1336	1336	0	8213

TABLE 2. CRP RENTAL PAYMENTS AND ENROLLMENT, SIGNUP 15

COUNTY	FIPS	OHIO			
		AVERAGE RENTAL PAYMENT (\$/ACRE)	TOTAL RENTAL PAYMENTS (\$/YEAR)	FORMERLY ENROLLED IN CRP (ACRES)	NOT FORMERLY ENROLLED (ACRES)
ADAMS	39001	56.40	102757	1640	182
ALLEN	39003	84.58	100367	962	225
ASHLAND	39005	68.17	97778	1136	299
ASHTABULA	39007	49.09	40067	642	174
ATHENS	39009	47.64	8470	62	116
AUGLAIZE	39011	84.26	106504	1065	199
BROWN	39015	75.49	40178	481	52
BUTLER	39017	55.22	15479	254	26
CARROLL	39019	32.27	25519	725	66
CHAMPAIGN	39021	78.84	89109	876	254
CLARK	39023	68.43	13433	167	30
CLERMONT	39025	50.00	720	6	9
CLINTON	39027	72.84	33738	406	57
COLUMBIANA	39029	44.14	21106	312	166
COSHOCTON	39031	53.64	104977	1546	412
CRAWFORD	39033	84.07	49946	363	231
DARKE	39037	82.38	53672	440	212
DEFIANCE	39039	75.28	269376	1363	2215
DELAWARE	39041	61.25	4778	57	21
ERIE	39043	68.72	29433	233	196
FAIRFIELD	39045	70.34	133920	1417	487
FAYETTE	39047	67.19	39335	577	9
FRANKLIN	39049	82.03	28956	110	243
FULTON	39051	92.31	51610	523	36
GALLIA	39053	47.69	3892	82	0
GEAUGA	39055	27.69	1803	33	33
GREENE	39057	72.74	26113	285	74
GUERNSEY	39059	51.68	9535	172	13
HANCOCK	39063	84.49	22889	23	248
HARDIN	39065	76.60	194551	1886	654
HARRISON	39067	31.47	2329	74	0
HENRY	39069	82.13	8024	61	37
HIGHLAND	39071	71.25	518022	6185	1086
HOCKING	39073	48.17	23298	437	47
HOLMES	39075	42.59	14477	238	102
HURON	39077	79.69	97869	426	802
JACKSON	39079	47.60	4536	45	50
JEFFERSON	39081	29.69	4454	136	14
KNOX	39083	64.73	83276	824	463
LICKING	39089	60.87	43634	500	217
LOGAN	39091	68.92	598024	7477	1200
LORAIN	39093	57.23	29746	86	433
LUCAS EAST	39094	77.31	2281	0	30
LUCAS WEST	39095	78.91	6392	8	73
MADISON	39097	84.12	91067	605	478
MAHONING	39099	40.46	6065	76	74
MARION	39101	70.47	44959	552	86
MEDINA	39103	42.57	11984	280	2
MEIGS	39105	37.99	10078	265	0
MERCER	39107	75.41	9457	70	55
MIAMI	39109	72.29	18702	156	103
MONTGOMERY	39113	85.10	5693	60	7
MORGAN	39115	50.91	10356	153	50

TABLE 2. CRP RENTAL PAYMENTS AND ENROLLMENT, SIGNUP 15

OHIO

(continued)

COUNTY	FIPS	AVERAGE RENTAL PAYMENT (\$/ACRE)	TOTAL RENTAL PAYMENTS (\$/YEAR)	FORMERLY ENROLLED IN CRP (ACRES)	NOT FORMERLY ENROLLED (ACRES)
MORROW	39117	66.35	144188	1934	239
MUSKINGUM	39119	53.37	26161	452	38
OTTAWA	39123	71.86	21854	5	299
PAULDING	39125	66.16	69877	27	1030
PERRY	39127	58.68	28478	422	64
PICKAWAY	39129	67.76	95438	944	464
PIKE	39131	60.55	105008	1467	267
PORTAGE	39133	39.10	12289	284	30
PREBLE	39135	66.96	52998	653	139
PUTNAM	39137	83.09	25069	22	280
RICHLAND	39139	70.60	240106	2795	606
ROSS	39141	67.53	420575	5396	832
SANDUSKY	39143	79.77	42031	10	517
SCIOTO	39145	51.91	37055	709	5
SENECA	39147	81.94	95291	599	564
SHELBY	39149	75.39	188572	2233	268
STARK	39151	51.80	10262	137	61
SUMMIT	39153	36.00	2804	78	0
TRUMBULL	39155	55.56	4662	84	0
TUSCARAWAS	39157	53.18	17697	220	113
UNION	39159	66.50	133683	1576	435
VAN WERT	39161	66.69	5989	49	41
VINTON	39163	46.11	23344	318	189
WARREN	39165	60.00	2508	42	0
WASHINGTON	39167	51.86	19765	294	87
WAYNE	39169	60.85	20730	249	91
WILLIAMS	39171	69.08	547493	5697	2228
WOOD	39173	85.57	14093	9	156
WYANDOT	39175	80.75	107851	615	721



TABLE 3. DESCRIPTION OF ACCEPTED ACRES, CRP SIGNUP 15

COUNTY	FIPS	OHIO			
		AVERAGE EBI (WITH COST)	HIGHLY ERODIBLE CROPLAND (ACRES)	AVERAGE ERODIBILITY INDEX (EI)	EI OF 15 OR MORE (ACRES)
ADAMS	39001	349	1822	21	1267
ALLEN	39003	295	907	10	0
ASHLAND	39005	322	1416	14	333
ASHTABULA	39007	320	543	8	7
ATHENS	39009	343	178	50	178
AUGLAIZE	39011	327	1172	21	731
BROWN	39015	286	532	18	443
BUTLER	39017	302	280	16	84
CARROLL	39019	351	791	41	791
CHAMPAIGN	39021	307	1071	16	586
CLARK	39023	298	185	17	160
CLERMONT	39025	290	14	9	0
CLINTON	39027	296	462	21	410
COLUMBIANA	39029	357	478	30	456
COSHOCTON	39031	348	1957	44	1942
CRAWFORD	39033	305	400	10	118
DARKE	39037	307	630	17	504
DEFIANCE	39039	285	776	4	80
DELAWARE	39041	273	78	11	0
ERIE	39043	286	114	5	8
FAIRFIELD	39045	315	1904	19	1178
FAYETTE	39047	289	585	11	44
FRANKLIN	39049	297	340	11	78
FULTON	39051	295	231	8	52
GALLIA	39053	364	82	32	82
GEAUGA	39055	344	53	11	18
GREENE	39057	279	347	13	64
GUERNSEY	39059	299	184	21	176
HANCOCK	39063	282	2	2	0
HARDIN	39065	293	2199	10	25
HARRISON	39067	351	74	46	74
HENRY	39069	278	17	5	0
HIGHLAND	39071	304	7226	15	3277
HOCKING	39073	340	484	34	484
HOLMES	39075	337	340	27	319
HURON	39077	280	469	7	92
JACKSON	39079	329	95	75	95
JEFFERSON	39081	378	150	50	150
KNOX	39083	298	1287	27	1111
LICKING	39089	310	717	17	486
LOGAN	39091	325	8549	19	6268
LORAIN	39093	289	260	7	0
LUCAS EAST	39094	270	0	4	0
LUCAS WEST	39095	286	12	3	0
MADISON	39097	293	989	9	0
MAHONING	39099	300	150	14	26
MARION	39101	297	599	11	34
MEDINA	39103	293	85	10	79
MEIGS	39105	328	265	29	265
MERCER	39107	291	67	8	3
MIAMI	39109	291	197	10	32
MONTGOMERY	39113	281	67	11	0
MORGAN	39115	317	203	33	203
MORROW	39117	294	2173	13	351
MUSKINGUM	39119	336	490	34	485
OTTAWA	39123	281	0	4	8
PAULDING	39125	273	13	3	10

TABLE 3. DESCRIPTION OF ACCEPTED ACRES, CRP SIGNUP 15  
OHIO  
(continued)

COUNTY	FIPS	AVERAGE EBI (WITH COST)	HIGHLY ERODIBLE CROPLAND (ACRES)	AVERAGE ERODIBILITY INDEX (EI)	EI OF 15 OR MORE (ACRES)
PERRY	39127	322	485	27	460
PICKAWAY	39129	293	1148	12	356
PIKE	39131	322	1728	21	1065
PORTAGE	39133	339	304	14	137
PREBLE	39135	278	792	14	299
PUTNAM	39137	283	21	3	0
RICHLAND	39139	328	3199	16	1731
ROSS	39141	308	5973	16	3197
SANDUSKY	39143	280	0	2	0
SCIOTO	39145	294	539	23	404
SENECA	39147	276	917	6	0
SHELBY	39149	297	2495	17	1585
STARK	39151	333	198	30	153
SUMMIT	39153	379	78	14	0
TRUMBULL	39155	332	84	10	0
TUSCARAWAS	39157	311	331	48	333
UNION	39159	299	1857	11	158
VAN WERT	39161	302	51	7	0
VINTON	39163	330	506	42	496
WARREN	39165	293	42	16	27
WASHINGTON	39167	317	375	27	381
WAYNE	39169	270	339	10	4
WILLIAMS	39171	317	5016	11	1780
WOOD	39173	265	0	1	0
WYANDOT	39175	312	779	9	149

Table 4 DESCRIPTION OF ACCEPTED ACRES, CRP SIGNUP 15

COUNTY	FIPS	OHIO				
		NATIONAL PRIORITY AREA (ACRES)	STATE PRIORITY AREA (ACRES)	STATE PRIORITY WATER (ACRES)	STATE PRIORITY WILDLIFE (ACRES)	STATE PRIORITY AIR (ACRES)
ADAMS	39001	0	1440	1440	0	0
ALLEN	39003	1843	0	0	0	0
ASHLAND	39005	1528	708	708	0	0
ASHTABULA	39007	816	0	0	0	0
ATHENS	39009	0	0	0	0	0
AUGLAIZE	39011	2047	0	0	0	0
BROWN	39015	0	240	0	0	0
BUTLER	39017	0	0	0	0	0
CARROLL	39019	0	0	0	0	0
CHAMPAIGN	39021	0	750	731	0	0
CLARK	39023	0	0	0	0	0
CLERMONT	39025	0	0	0	0	0
CLINTON	39027	0	0	0	0	0
COLUMBIANA	39029	0	0	0	0	0
COSHOCTON	39031	0	0	0	0	0
CRAWFORD	39033	743	7	7	0	0
DARKE	39037	0	961	519	0	0
DEFIANCE	39039	6101	0	0	0	0
DELAWARE	39041	0	0	0	0	0
ERIE	39043	615	0	0	0	0
FAIRFIELD	39045	0	0	0	0	0
FAYETTE	39047	0	0	0	0	0
FRANKLIN	39049	0	555	353	0	0
FULTON	39051	742	0	0	0	0
GALLIA	39053	0	0	0	0	0
GEAUGA	39055	65	0	0	0	0
GREENE	39057	0	0	0	0	0
GUERNSEY	39059	0	0	0	0	0
HANCOCK	39063	978	0	0	0	0
HARDIN	39065	4777	0	0	0	0
HARRISON	39067	0	0	0	0	0
HENRY	39069	243	0	0	0	0
HIGHLAND	39071	0	2969	2737	0	0
HOCKING	39073	0	0	0	0	0
HOLMES	39075	0	0	0	0	0
HURON	39077	2123	0	0	0	0
JACKSON	39079	0	0	0	0	0
JEFFERSON	39081	0	0	0	0	0
KNOX	39083	0	0	0	0	0
LICKING	39089	0	0	0	0	0
LOGAN	39091	104	1464	1258	0	0
LORAIN	39093	545	0	0	0	0
LUCAS EAST	39094	34	0	0	0	0
LUCAS WEST	39095	89	0	0	0	0
MADISON	39097	0	1406	1026	0	0
MAHONING	39099	0	0	0	0	0
MARION	39101	1169	0	0	0	0
MEDINA	39103	348	0	0	0	0
MEIGS	39105	0	0	0	0	0
MERCER	39107	620	0	0	0	0
MIAMI	39109	0	352	220	0	0
MONTGOMERY	39113	0	0	0	0	0
MORGAN	39115	0	0	0	0	0
MORROW	39117	0	0	0	0	0
MUSKINGUM	39119	0	0	0	0	0
OTTAWA	39123	539	0	0	0	0
PAULDING	39125	3077	16	7	0	0
PERRY	39127	0	0	0	0	0
PICKAWAY	39129	0	127	126	0	0
PIKE	39131	0	45	45	0	0
PORTAGE	39133	296	0	0	0	0
PREBLE	39135	0	0	0	0	0

Table 4 DESCRIPTION OF ACCEPTED ACRES, CRP SIGNUP 15

OHIO

(continued)

COUNTY	FIPS	NATIONAL PRIORITY AREA (ACRES)	STATE PRIORITY AREA (ACRES)	STATE PRIORITY WATER (ACRES)	STATE PRIORITY WILDLIFE (ACRES)	STATE PRIORITY AIR (ACRES)
PUTNAM	39137	1827	0	0	0	0
RICHLAND	39139	3587	0	0	0	0
ROSS	39141	0	0	0	0	0
SANDUSKY	39143	823	0	0	0	0
SCIOTO	39145	0	0	0	0	0
SENECA	39147	2895	0	0	0	0
SHELBY	39149	4	0	0	0	0
STARK	39151	0	0	0	0	0
SUMMIT	39153	0	0	0	0	0
TRUMBULL	39155	102	0	0	0	0
TUSCARAWAS	39157	0	0	0	0	0
UNION	39159	16	787	665	0	0
VAN WERT	39161	406	0	0	0	0
VINTON	39163	0	0	0	0	0
WARREN	39165	0	0	0	0	0
WASHINGTON	39167	0	0	0	0	0
WAYNE	39169	0	0	0	0	0
WILLIAMS	39171	8578	1	1	0	0
WOOD	39173	1208	0	0	0	0
WYANDOT	39175	1851	35	10	0	0

TABLE 5. DESCRIPTION OF ACCEPTED ACRES, CRP SIGNUP 15

COUNTY	FIPS	OHIO					SUBJECT TO SCOUR EROSION (ACRES)
		WETLAND RESTORATION (ACRES)	EXPIRED WATERBANK (ACRES)	NEW OR EXISTING TREES (ACRES)	NEW NATIVE GRASS (ACRES)	NEW TAME GRASS (ACRES)	
ADAMS	39001	0	0	72	0	139	0
ALLEN	39003	6	0	31	123	146	0
ASHLAND	39005	0	0	354	34	187	0
ASHTABULA	39007	0	0	24	93	66	0
ATHENS	39009	0	0	15	0	11	0
AUGLAIZE	39011	0	0	16	93	94	0
BROWN	39015	0	0	17	0	52	0
BUTLER	39017	0	0	0	0	0	0
CARROLL	39019	0	0	82	27	0	0
CHAMPAIGN	39021	5	0	49	70	130	0
CLARK	39023	0	0	8	0	23	12
CLERMONT	39025	0	0	9	0	0	0
CLINTON	39027	0	0	81	0	25	1
COLUMBIANA	39029	0	0	61	21	39	0
COSHOCTON	39031	0	0	106	26	160	0
CRAWFORD	39033	20	0	30	112	67	19
DARKE	39037	9	0	3	35	286	0
DEFIANCE	39039	18	0	439	1014	933	0
DELAWARE	39041	0	0	21	0	0	0
ERIE	39043	35	0	141	0	49	0
FAIRFIELD	39045	0	0	157	0	294	28
FAYETTE	39047	0	0	45	0	0	0
FRANKLIN	39049	0	0	26	222	105	0
FULTON	39051	12	0	25	0	24	0
GALLIA	39053	0	0	0	0	0	0
GEAUGA	39055	0	0	0	24	0	0
GREENE	39057	0	0	27	0	69	12
GUERNSEY	39059	0	0	8	4	13	0
HANCOCK	39063	20	0	73	104	0	0
HARDIN	39065	0	0	33	6	560	0
HARRISON	39067	0	0	0	0	0	0
HENRY	39069	0	0	6	31	0	0
HIGHLAND	39071	0	0	353	0	755	44
HOCKING	39073	0	0	47	0	0	0
HOLMES	39075	0	0	27	0	29	0
HURON	39077	9	0	143	665	57	0
JACKSON	39079	0	0	12	0	0	0
JEFFERSON	39081	0	0	9	0	0	0
KNOX	39083	0	0	139	20	227	0
LICKING	39089	0	0	58	0	75	0
LOGAN	39091	32	0	330	468	1894	0
LORAIN	39093	4	0	16	40	244	0
LUCAS EAST	39094	0	0	0	30	0	0
LUCAS WEST	39095	0	0	30	38	0	0
MADISON	39097	0	0	38	81	375	0
MAHONING	39099	0	0	74	0	0	0
MARION	39101	0	0	0	0	79	0
MEDINA	39103	0	0	59	0	2	0
MEIGS	39105	0	0	0	0	0	0
MERCER	39107	2	0	3	39	8	0
MIAMI	39109	0	0	15	0	84	0
MONTGOMERY	39113	0	0	15	0	1	0
MORGAN	39115	0	0	39	0	10	0
MORROW	39117	0	0	38	27	164	0
MUSKINGUM	39119	0	0	48	0	5	0
OTTAWA	39123	0	0	0	304	0	0
PAULDING	39125	6	0	35	835	122	0
PERRY	39127	0	0	5	0	37	0
PICKAWAY	39129	7	0	51	91	245	16
PIKE	39131	0	0	350	0	255	6
PORTAGE	39133	0	0	41	0	9	0
PREBLE	39135	0	0	11	120	10	0
PUTNAM	39137	20	0	24	208	27	0
RICHLAND	39139	60	0	271	124	66	0
ROSS	39141	0	0	498	0	157	254
SANDUSKY	39143	25	0	48	441	6	0
SCIOTO	39145	175	0	0	0	5	0
SENECA	39147	17	0	37	488	11	0
SHELBY	39149	2	0	14	5	169	0
STARK	39151	0	0	78	0	25	0

TABLE 5. DESCRIPTION OF ACCEPTED ACRES, CRP SIGNUP 15

OHIO

(continued)

COUNTY	FIPS	WETLAND	EXPIRED	NEW OR	NEW	NEW	SUBJECT
		RESTORATION (ACRES)	WATERBANK (ACRES)	EXISTING TREES (ACRES)	NATIVE GRASS (ACRES)	TAME GRASS (ACRES)	TO SCOUR EROSION (ACRES)
SUMMIT	39153	0	0	39	0	0	0
TRUMBULL	39155	0	0	48	0	0	0
TUSCARAWAS	39157	2	0	2	0	71	0
UNION	39159	0	0	106	0	378	0
VAN WERT	39161	0	0	0	21	20	0
VINTON	39163	0	0	158	0	218	0
WARREN	39165	0	0	0	0	0	0
WASHINGTON	39167	0	0	33	0	32	6
WAYNE	39169	7	0	51	0	29	2
WILLIAMS	39171	435	0	48	462	1577	0
WOOD	39173	0	0	18	109	19	0
WYANDOT	39175	20	0	29	365	253	0



Table 1. CRP ENROLLMENT, SIGNUP 15  
OKLAHOMA

COUNTY	FIPS	CURRENT	EXPIRING	SIGNUP 15	SIGNUP 15	CONTRACTS	CONTRACTS	ACCEPTED
		CRP	CRP	OFFERED	ACCEPTED	BEGIN	BEGIN	PLUS
		(ACRES)	(ACRES)	(ACRES)	(ACRES)	FY1998	FY1999	REMAINING
ALFALFA	40003	11184	7758	7641	5117	5101	15	8543
ATOKA	40005	65	32	39	39	39	0	72
BEAVER	40007	114821	87373	115050	78821	75148	3673	106269
BECKHAM	40009	52532	39866	41731	38547	38547	0	51213
BLAINE	40011	15147	11199	9347	4438	4438	0	8386
BRYAN	40013	2404	1985	3942	2923	2681	242	3342
CADDO	40015	14068	9052	7379	5096	5096	0	10112
CANADIAN	40017	4770	3104	1609	1149	1149	0	2815
CARTER	40019	484	283	283	250	250	0	451
CIMARRON	40025	145751	145695	189947	124892	121813	3079	124948
COAL	40029	0	0	213	103	103	0	103
COMANCHE	40031	6766	2994	862	531	531	0	4303
COTTON	40033	15460	7948	6687	5031	5031	0	12543
CRAIG	40035	3215	1933	1304	0	0	0	1282
CUSTER	40039	12030	5920	5920	3589	3589	0	9699
DELAWARE	40041	49	49	49	49	49	0	49
DEWEY	40043	30397	21005	15608	11855	11855	0	21247
ELLIS	40045	51501	36511	46276	29500	28398	1102	44490
GARFIELD	40047	11962	6568	7186	1487	1487	0	6881
GARVIN	40049	627	214	46	46	46	0	459
GRADY	40051	4390	2615	2119	1064	1064	0	2839
GRANT	40053	15221	7357	6371	2811	2811	0	10675
GREER	40055	47256	40029	31392	28990	28894	97	36217
HARMON	40057	47687	42845	54595	42597	40187	2410	47439
HARPER	40059	47332	26799	34684	28210	27866	344	48743
HASKELL	40061	1544	834	355	355	355	0	1065
HUGHES	40063	300	144	208	171	171	0	327
JACKSON	40065	35051	23700	18512	14177	13935	242	25528
JEFFERSON	40067	16658	13513	10130	7432	7432	0	10577
JOHNSTON	40069	74	74	15	15	15	0	15
KAY	40071	6105	3495	3643	702	702	0	3312
KINGFISHER	40073	11886	9274	5060	4614	4614	0	7226
KIOWA	40075	17772	12880	7630	3824	3824	0	8716
LINCOLN	40081	1252	923	737	709	709	0	1038
LOGAN	40083	3925	2151	1683	1053	933	120	2827
LOVE	40085	838	203	264	264	264	0	899
MCCLAIN	40087	296	164	130	0	0	0	132
MCCURTAIN	40089	0	0	1065	1065	1065	0	1065
MAJOR	40093	23528	15489	15455	8265	8081	184	16304
MARSHALL	40095	1039	480	449	76	76	0	635
MUSKOGEE	40101	1665	482	237	70	70	0	1253
NOBLE	40103	1433	1032	1887	698	698	0	1099
NOWATA	40105	665	416	272	130	130	0	379
OKFUSKEE	40107	763	562	632	573	573	0	774
OKMULGEE	40111	2450	1540	1173	290	290	0	1200
OSAGE	40113	2237	737	470	239	239	0	1739
OTTAWA	40115	1119	962	254	254	254	0	411
PAWNEE	40117	468	468	201	0	0	0	0
PAYNE	40119	1244	825	126	28	28	0	447
PONTOTOC	40123	444	259	127	127	127	0	312
POTTAWATOMIE	40125	1167	611	288	253	253	0	809
PUSHMATAHA	40127	38	38	38	0	0	0	0
ROGER MILLS	40129	23061	16384	18039	15966	15966	0	22643
SEMINOLE	40133	662	603	226	226	226	0	285
STEPHENS	40137	3420	2052	2155	1280	1280	0	2648
TEXAS	40139	208917	143316	189100	116688	111036	5652	182289
TILLMAN	40141	42570	33068	22070	10396	10396	0	19898
TULSA	40143	505	294	84	35	35	0	246
WAGONER	40145	722	658	217	180	180	0	244
WASHINGTON	40147	807	716	1137	0	0	0	91
WASHITA	40149	6230	3810	3578	2476	2476	0	4896
WOODS	40151	34715	21930	20888	11968	11968	0	24753
WOODWARD	40153	27049	13065	13435	11793	11452	341	25777



TABLE 2. CRP RENTAL PAYMENTS AND ENROLLMENT, SIGNUP 15

COUNTY	FIPS	OKLAHOMA			
		AVERAGE RENTAL PAYMENT (\$/ACRE)	TOTAL RENTAL PAYMENTS (\$/YEAR)	FORMERLY ENROLLED IN CRP (ACRES)	NOT FORMERLY ENROLLED (ACRES)
ALFALFA	40003	35.85	183414	3723	1394
ATOKA	40005	34.00	1340	0	39
BEAVER	40007	30.12	2373692	42958	35862
BECKHAM	40009	31.31	1206800	32264	6283
BLAINE	40011	30.72	136322	3397	1042
BRYAN	40013	38.74	113240	1197	1727
CADDO	40015	34.82	177462	3729	1368
CANADIAN	40017	32.20	36985	1001	148
CARTER	40019	30.02	7505	250	0
CIMARRON	40025	28.07	3505811	77193	47699
COAL	40029	39.50	4053	0	103
COMANCHE	40031	28.29	15020	531	0
COTTON	40033	29.91	150457	3752	1279
CRAIG	40035	.	0	0	0
CUSTER	40039	31.68	113690	3206	383
DELAWARE	40041	41.73	2045	49	0
DEWEY	40043	35.20	417320	9948	1907
ELLIS	40045	31.84	939149	18051	11449
GARFIELD	40047	36.73	54613	1094	393
GARVIN	40049	39.92	1836	46	0
GRADY	40051	31.64	33661	828	236
GRANT	40053	38.78	109005	2130	681
GREER	40055	31.40	910369	25803	3187
HARMON	40057	30.95	1318535	29750	12847
HARPER	40059	30.96	873434	18147	10063
HASKELL	40061	34.78	12341	355	0
HUGHES	40063	38.23	6534	38	133
JACKSON	40065	29.90	423841	11156	3021
JEFFERSON	40067	31.66	235279	6122	1309
JOHNSTON	40069	29.00	432	0	15
KAY	40071	39.23	27538	477	225
KINGFISHER	40073	31.75	146490	3506	1108
KIOWA	40075	32.81	125485	3204	621
LINCOLN	40081	31.97	22672	500	209
LOGAN	40083	38.53	40562	845	208
LOVE	40085	34.16	9011	33	231
MCCCLAIN	40087	.	0	0	0
MCCURTAIN	40089	36.49	38873	0	1065
MAJOR	40093	34.36	283940	5812	2453
MARSHALL	40095	29.86	2258	76	0
MUSKOGEE	40101	35.98	2515	70	0
NOBLE	40103	38.60	26934	346	352
NOWATA	40105	34.66	4516	130	0
OKFUSKEE	40107	29.26	16773	430	144
OKMULGEE	40111	33.67	9752	186	103
OSAGE	40113	40.29	9626	239	0
OTTAWA	40115	39.45	10025	191	63
PAWNEE	40117	.	0	0	0
PAYNE	40119	32.50	897	28	0
PONTOTOC	40123	29.25	3703	127	0
POTTAWATOMIE	40125	38.45	9723	253	0
PUSHMATAHA	40127	.	0	0	0
ROGER MILLS	40129	30.30	483710	13628	2338

TABLE 2. CRP RENTAL PAYMENTS AND ENROLLMENT, SIGNUP 15

OKLAHOMA  
(continued)

COUNTY	FIPS	AVERAGE RENTAL PAYMENT (\$/ACRE)	TOTAL RENTAL PAYMENTS (\$/YEAR)	FORMERLY ENROLLED IN CRP (ACRES)	NOT FORMERLY ENROLLED (ACRES)
SEMINOLE	40133	29.12	6583	106	120
STEPHENS	40137	29.33	37524	1083	197
TEXAS	40139	33.63	3924007	70776	45912
TILLMAN	40141	33.23	345500	7692	2704
TULSA	40143	33.13	1143	35	0
WAGONER	40145	35.58	6390	180	0
WASHINGTON	40147	.	0	0	0
WASHITA	40149	33.30	82453	1501	975
WOODS	40151	32.43	388169	10085	1884
WOODWARD	40153	31.59	372606	9118	2675

TABLE 3. DESCRIPTION OF ACCEPTED ACRES, CRP SIGNUP 15

COUNTY	FIPS	OKLAHOMA			
		AVERAGE EBI (WITH COST)	HIGHLY ERODIBLE CROPLAND (ACRES)	AVERAGE ERODIBILITY INDEX (EI)	EI OF 15 OR MORE (ACRES)
ALFALFA	40003	302	4661	12	1198
ATOKA	40005	277	0	3	0
BEAVER	40007	302	78821	11	5606
BECKHAM	40009	322	37924	16	22122
BLAINE	40011	286	4390	12	955
BRYAN	40013	291	2250	8	0
CADDO	40015	313	5096	17	3183
CANADIAN	40017	293	1149	17	638
CARTER	40019	285	250	8	0
CIMARRON	40025	338	124892	21	99739
COAL	40029	272	103	11	0
COMANCHE	40031	315	531	15	234
COTTON	40033	299	4071	12	848
CRAIG	40035	.	0	.	0
CUSTER	40039	329	3542	28	2721
DELAWARE	40041	365	49	17	49
DEWEY	40043	300	11855	13	3716
ELLIS	40045	302	29500	13	8510
GARFIELD	40047	280	1186	12	533
GARVIN	40049	298	46	8	0
GRADY	40051	319	1037	16	461
GRANT	40053	292	2710	8	0
GREER	40055	301	28330	11	3815
HARMON	40057	300	42488	11	5174
HARPER	40059	303	28210	15	14666
HASKELL	40061	285	355	19	355
HUGHES	40063	306	171	9	0
JACKSON	40065	300	11755	10	2128
JEFFERSON	40067	299	7250	8	80
JOHNSTON	40069	290	0	4	0
KAY	40071	276	653	11	96
KINGFISHER	40073	303	3350	10	529
KIOWA	40075	285	3104	11	752
LINCOLN	40081	310	644	22	361
LOGAN	40083	281	988	11	272
LOVE	40085	289	264	8	0
MCCLAIN	40087	.	0	.	0
MCCURTAIN	40089	293	0	5	0
MAJOR	40093	289	8188	11	1012
MARSHALL	40095	292	76	19	24
MUSKOGEE	40101	260	70	9	0
NOBLE	40103	283	695	12	55
NOWATA	40105	274	130	11	0
OKFUSKEE	40107	336	573	16	263
OKMULGEE	40111	290	290	16	138
OSAGE	40113	288	239	18	239
OTTAWA	40115	295	92	6	39
PAWNEE	40117	.	0	.	0
PAYNE	40119	279	28	16	28
PONTOTOC	40123	319	63	13	63
POTTAWATOMIE	40125	274	253	12	0
PUSHMATAHA	40127	.	0	.	0
ROGER MILLS	40129	335	15966	17	11001
SEMINOLE	40133	339	226	23	138
STEPHENS	40137	294	1280	11	194
TEXAS	40139	294	116688	14	43102
TILLMAN	40141	291	8234	11	1306
TULSA	40143	299	35	14	0
WAGONER	40145	270	180	14	83
WASHINGTON	40147	.	0	.	0
WASHITA	40149	304	2372	16	982
WOODS	40151	282	11968	11	1220
WOODWARD	40153	301	11793	13	3514

Table 4. DESCRIPTION OF ACCEPTED ACRES, CRP SIGNUP 15

COUNTY	FIPS	OKLAHOMA				
		NATIONAL PRIORITY AREA (ACRES)	STATE PRIORITY AREA (ACRES)	STATE PRIORITY WATER (ACRES)	STATE PRIORITY WILDLIFE (ACRES)	STATE PRIORITY AIR (ACRES)
ALFALFA	40003	0	262	0	0	0
ATOKA	40005	0	39	39	0	0
BEAVER	40007	0	84	0	84	0
BECKHAM	40009	0	3213	3084	0	0
BLAINE	40011	469	0	0	0	0
BRYAN	40013	0	667	575	0	0
CADDO	40015	0	1469	1353	116	0
CANADIAN	40017	0	11	11	0	0
CARTER	40019	0	250	250	0	0
CIMARRON	40025	0	0	0	0	0
COAL	40029	0	213	103	0	0
COMANCHE	40031	0	222	141	0	0
COTTON	40033	0	125	125	0	0
CRAIG	40035	0	0	0	0	0
CUSTER	40039	0	915	387	0	0
DELAWARE	40041	0	49	49	0	0
DEWEY	40043	0	309	0	0	0
ELLS	40045	0	0	0	0	0
GARFIELD	40047	0	2508	684	0	0
GARVIN	40049	0	46	46	0	0
GRADY	40051	0	117	117	0	0
GRANT	40053	0	0	0	0	0
GREER	40055	0	4571	4501	0	0
HARMON	40057	0	4314	2599	0	0
HARPER	40059	0	67	67	0	0
HASKELL	40061	0	0	0	0	0
HUGHES	40063	0	208	171	0	0
JACKSON	40065	0	4474	3227	0	0
JEFFERSON	40067	0	261	261	0	0
JOHNSTON	40069	0	15	15	0	0
KAY	40071	0	254	116	0	0
KINGFISHER	40073	0	1358	1233	0	0
KIOWA	40075	0	7197	3419	0	0
LINCOLN	40081	0	504	476	0	0
LOGAN	40083	0	60	60	0	0
LOVE	40085	0	0	0	0	0
MCCLAIN	40087	0	0	0	0	0
MCCURTAIN	40089	0	1065	1065	0	0
MAJOR	40093	0	1122	940	0	0
MARSHALL	40095	0	0	0	0	0
MUSKOGEE	40101	0	70	70	0	0
NOBLE	40103	0	1238	506	0	0
NOWATA	40105	0	0	0	0	0
OKFUSKEE	40107	0	632	573	0	0
OKMULGEE	40111	0	200	74	0	0
OSAGE	40113	0	0	0	0	0
OTTAWA	40115	0	247	247	0	0
PAWNEE	40117	0	0	0	0	0
PAYNE	40119	0	0	0	0	0
PONTOTOC	40123	0	127	127	0	0
POTTAWATOMIE	40125	0	35	35	0	0
PUSHMATAHA	40127	0	0	0	0	0
ROGER MILLS	40129	0	0	0	0	0
SEMINOLE	40133	0	212	212	0	0
STEPHENS	40137	0	1052	748	0	0
TEXAS	40139	0	245	0	245	0
TILLMAN	40141	0	6148	3943	0	0
TULSA	40143	0	35	35	0	0
WAGONER	40145	0	0	0	0	0
WASHINGTON	40147	0	1137	0	0	0
WASHITA	40149	0	1094	916	0	0
WOODS	40151	0	0	0	0	0
WOODWARD	40153	0	0	0	0	0

TABLE 5. DESCRIPTION OF ACCEPTED ACRES, CRP SIGNUP 15  
OKLAHOMA

COUNTY	FIPS	WETLAND RESTORATION (ACRES)	EXPIRED WATERBANK (ACRES)	NEW OR EXISTING TREES (ACRES)	NEW NATIVE GRASS (ACRES)	NEW TAME GRASS (ACRES)	SUBJECT TO SCOUR EROSION (ACRES)
ALFALFA	40003	97	0	0	1055	92	206
ATOKA	40005	0	0	0	39	0	0
BEAVER	40007	0	0	0	32293	179	0
BECKHAM	40009	0	0	0	5663	375	0
BLAINE	40011	0	0	0	1246	1964	0
BRYAN	40013	165	0	44	1371	0	0
CADDO	40015	0	0	20	703	156	0
CANADIAN	40017	0	0	0	139	0	0
CARTER	40019	0	0	0	0	0	0
CIMARRON	40025	0	0	0	46992	0	0
COAL	40029	0	0	0	0	0	0
COMANCHE	40031	0	0	0	0	0	0
COTTON	40033	0	0	58	1122	26	920
CRAIG	40035	0	0	0	0	0	0
CUSTER	40039	0	0	0	177	143	0
DELAWARE	40041	0	0	0	0	0	0
DEWEY	40043	0	0	0	1577	13	0
ELLIS	40045	0	0	0	8840	231	0
GARFIELD	40047	0	0	0	306	87	153
GARVIN	40049	0	0	0	0	0	0
GRADY	40051	0	0	51	199	0	27
GRANT	40053	15	0	1	1020	8	123
GREER	40055	42	0	3	826	1205	0
HARMON	40057	0	0	0	11743	397	0
HARPER	40059	0	0	0	8571	792	0
HASKELL	40061	0	0	0	0	0	0
HUGHES	40063	0	0	0	98	0	0
JACKSON	40065	0	0	0	2878	143	73
JEFFERSON	40067	0	0	179	1421	0	238
JOHNSTON	40069	0	0	0	15	0	0
KAY	40071	0	0	0	225	0	49
KINGFISHER	40073	0	0	0	1900	0	0
KIOWA	40075	0	0	0	288	333	0
LINCOLN	40081	0	0	0	0	709	0
LOGAN	40083	0	0	0	208	0	65
LOVE	40085	0	0	0	231	0	0
MCCLAIN	40087	0	0	0	0	0	0
MCCURTAIN	40089	0	0	0	1065	0	0
MAJOR	40093	76	0	0	2174	22	0
MARSHALL	40095	0	0	0	0	0	0
MUSKOGEE	40101	0	0	0	0	0	0
NOBLE	40103	0	0	0	309	0	0
NOWATA	40105	0	0	0	0	0	0
OKFUSKEE	40107	0	0	21	205	0	0
OKMULGEE	40111	0	0	140	100	49	0
OSAGE	40113	0	0	0	103	0	0
OTTAWA	40115	63	0	0	0	0	0
PAWNEE	40117	0	0	0	0	0	0
PAYNE	40119	0	0	0	0	0	0
PONTOTOC	40123	0	0	0	0	127	0
POTTAWATOMIE	40125	0	0	0	0	0	0
PUSHMATAHA	40127	0	0	0	0	0	0
ROGER MILLS	40129	0	0	0	945	631	0
SEMINOLE	40133	0	0	2	0	32	0
STEPHENS	40137	0	0	0	171	0	0
TEXAS	40139	0	0	0	39957	410	0
TILLMAN	40141	102	0	59	2602	114	367
TULSA	40143	0	0	0	0	0	0
WAGONER	40145	0	0	0	0	0	0
WASHINGTON	40147	0	0	0	0	0	0
WASHITA	40149	36	0	0	599	48	0
WOODS	40151	0	0	0	1386	385	0
WOODWARD	40153	0	0	0	2056	390	0

# Oregon

## County Names and Farm Service Agency Codes

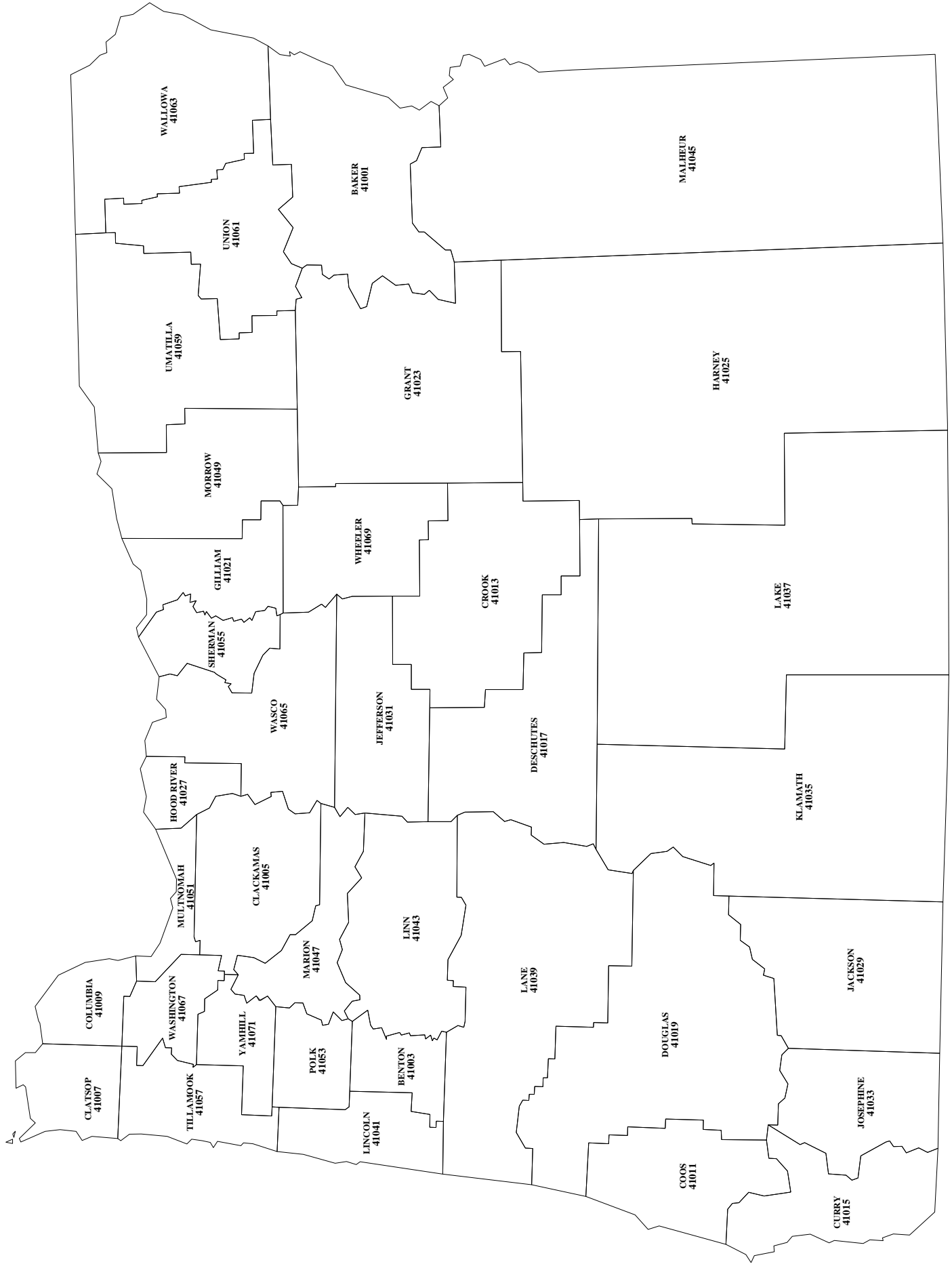


Table 1 CRP ENROLLMENT, SIGNUP 15  
OREGON

COUNTY	FIPS	CURRENT EXPIRING		SIGNUP 15		CONTRACTS	CONTRACTS	ACCEPTED
		CRP (ACRES)	CRP (ACRES)	OFFERED (ACRES)	ACCEPTED (ACRES)	BEGIN FY1998 (ACRES)	BEGIN FY1999 (ACRES)	PLUS REMAINING (ACRES)
BAKER	41001	2896	2799	609	609	609	0	706
BENTON	41003	0	0	55	5	5	0	5
CROOK	41013	2093	1205	1001	243	243	0	1131
DESCHUTES	41017	6	6	69	69	69	0	69
DOUGLAS	41019	245	245	245	245	245	0	245
GILLIAM	41021	63645	62877	60388	50585	48880	1705	51353
GRANT	41023	2418	1966	758	758	758	0	1210
HARNEY	41025	13101	10702	325	0	0	0	2399
JEFFERSON	41031	18603	17697	11715	6929	6929	0	7835
KLAMATH	41035	2950	2783	253	170	170	0	337
LAKE	41037	16361	11401	3921	3513	3513	0	8473
LANE	41039	106	83	1	0	0	0	23
LINN	41043	60	46	77	53	53	0	67
MARION	41047	104	62	63	4	4	0	46
MORROW	41049	105093	98402	97150	70908	70908	0	77599
POLK	41053	1487	965	594	520	520	0	1042
SHERMAN	41055	66332	66332	68124	61058	60091	967	61058
UMATILLA	41059	94557	77143	68648	56168	56168	0	73582
UNION	41061	5692	5389	3620	3453	3453	0	3756
WALLOWA	41063	22832	20447	10282	10037	9933	103	12422
WASCO	41065	50663	45685	33311	30969	30969	0	35947
WASHINGTON	41067	6	0	22	0	0	0	6
WHEELER	41069	8983	8927	8193	6518	6518	0	6574
YAMHILL	41071	1791	1036	1047	791	791	0	1546

TABLE 2. CRP RENTAL PAYMENTS AND ENROLLMENT, SIGNUP 15  
OREGON

COUNTY	FIPS	AVERAGE RENTAL PAYMENT (\$/ACRE)	TOTAL RENTAL PAYMENTS (\$/YEAR)	FORMERLY ENROLLED IN CRP (ACRES)	NOT FORMERLY ENROLLED (ACRES)
BAKER	41001	33.44	20351	609	0
BENTON	41003	81.00	405	0	5
CROOK	41013	22.22	5405	243	0
DESCHUTES	41017	39.81	2759	0	69
DOUGLAS	41019	46.12	11313	245	0
GILLIAM	41021	38.58	1951783	42149	8436
GRANT	41023	31.43	23810	695	63
HARNEY	41025	.	0	0	0
JEFFERSON	41031	32.80	227243	6440	489
KLAMATH	41035	24.50	4173	119	51
LAKE	41037	30.93	108676	3513	0
LANE	41039	.	0	0	0
LINN	41043	51.00	2703	0	53
MARION	41047	80.00	320	4	0
MORROW	41049	46.13	3271054	57015	13892
POLK	41053	62.91	32688	520	0
SHERMAN	41055	44.81	2735768	54941	6117
UMATILLA	41059	54.41	3056278	46126	10042
UNION	41061	52.88	182590	3176	277
WALLOWA	41063	43.38	435390	9665	372
WASCO	41065	42.77	1324477	28114	2855
WASHINGTON	41067	.	0	0	0
WHEELER	41069	29.94	195135	6334	184
YAMHILL	41071	61.74	48819	741	50



TABLE 3. DESCRIPTION OF ACCEPTED ACRES, CRP SIGNUP 15  
OREGON

COUNTY	FIPS	AVERAGE EBI (WITH COST)	HIGHLY ERODIBLE CROPLAND (ACRES)	AVERAGE ERODIBILITY INDEX (EI)	EI OF 15 OR MORE (ACRES)
BAKER	41001	301	609	9	0
BENTON	41003	270	0	2	0
CROOK	41013	275	243	15	126
DESCHUTES	41017	287	69	11	0
DOUGLAS	41019	365	245	45	245
GILLIAM	41021	316	50585	15	29131
GRANT	41023	338	758	14	563
HARNEY	41025	.	0	.	0
JEFFERSON	41031	289	6929	11	230
KLAMATH	41035	326	170	50	170
LAKE	41037	307	3513	16	2331
LANE	41039	.	0	.	0
LINN	41043	259	0	1	0
MARION	41047	282	4	14	0
MORROW	41049	316	70908	13	18481
POLK	41053	315	487	24	234
SHERMAN	41055	315	61058	12	11819
UMATILLA	41059	310	55294	17	27189
UNION	41061	296	3453	11	247
WALLOWA	41063	313	10037	11	2235
WASCO	41065	320	30184	11	2517
WASHINGTON	41067	.	0	.	0
WHEELER	41069	331	6518	17	5175
YAMHILL	41071	321	778	24	622

Table 4 DESCRIPTION OF ACCEPTED ACRES, CRP SIGNUP 15  
OREGON

COUNTY	FIPS	NATIONAL PRIORITY AREA (ACRES)	STATE PRIORITY AREA (ACRES)	STATE PRIORITY WATER (ACRES)	STATE PRIORITY WILDLIFE (ACRES)	STATE PRIORITY AIR (ACRES)
BAKER	41001	0	0	0	0	0
BENTON	41003	0	0	0	0	0
CROOK	41013	0	0	0	0	0
DESCHUTES	41017	0	0	0	0	0
DOUGLAS	41019	0	0	0	0	0
GILLIAM	41021	0	21097	21097	0	0
GRANT	41023	0	0	0	0	0
HARNEY	41025	0	0	0	0	0
JEFFERSON	41031	0	0	0	0	0
KLAMATH	41035	0	0	0	0	0
LAKE	41037	0	0	0	0	0
LANE	41039	0	0	0	0	0
LINN	41043	0	0	0	0	0
MARION	41047	0	0	0	0	0
MORROW	41049	0	47589	45853	0	0
POLK	41053	0	0	0	0	0
SHERMAN	41055	0	8791	7692	0	0
UMATILLA	41059	0	33887	33424	0	0
UNION	41061	0	0	0	0	0
WALLOWA	41063	0	3432	3432	0	0
WASCO	41065	0	14760	14760	0	0
WASHINGTON	41067	0	0	0	0	0
WHEELER	41069	0	0	0	0	0
YAMHILL	41071	0	0	0	0	0

TABLE 5. DESCRIPTION OF ACCEPTED ACRES, CRP SIGNUP 15  
OREGON

COUNTY	FIPS	WETLAND RESTORATION (ACRES)	EXPIRED WATERBANK (ACRES)	NEW OR EXISTING TREES (ACRES)	NEW NATIVE GRASS (ACRES)	NEW TAME GRASS (ACRES)	SUBJECT TO SCOUR EROSION (ACRES)
BAKER	41001	0	0	0	0	0	0
BENTON	41003	0	0	5	0	0	5
CROOK	41013	0	0	0	0	243	0
DESCHUTES	41017	0	0	0	0	69	0
DOUGLAS	41019	0	0	0	0	0	0
GILLIAM	41021	0	0	0	1286	9847	0
GRANT	41023	0	0	0	0	63	0
HARNEY	41025	0	0	0	0	0	0
JEFFERSON	41031	0	0	0	0	558	0
KLAMATH	41035	0	0	0	0	0	0
LAKE	41037	0	0	0	0	0	0
LANE	41039	0	0	0	0	0	0
LINN	41043	0	0	48	0	0	0
MARION	41047	0	0	4	0	0	0
MORROW	41049	0	0	0	23	13054	0
POLK	41053	7	0	169	0	0	0
SHERMAN	41055	0	0	0	5134	734	0
UMATILLA	41059	0	0	1751	495	15492	28
UNION	41061	0	0	178	0	45	0
WALLOWA	41063	0	0	0	0	372	0
WASCO	41065	167	0	53	429	3326	12
WASHINGTON	41067	0	0	0	0	0	0
WHEELER	41069	0	0	0	0	165	0
YAMHILL	41071	0	0	291	8	5	0

# Pennsylvania County Names and Farm Service Agency Codes

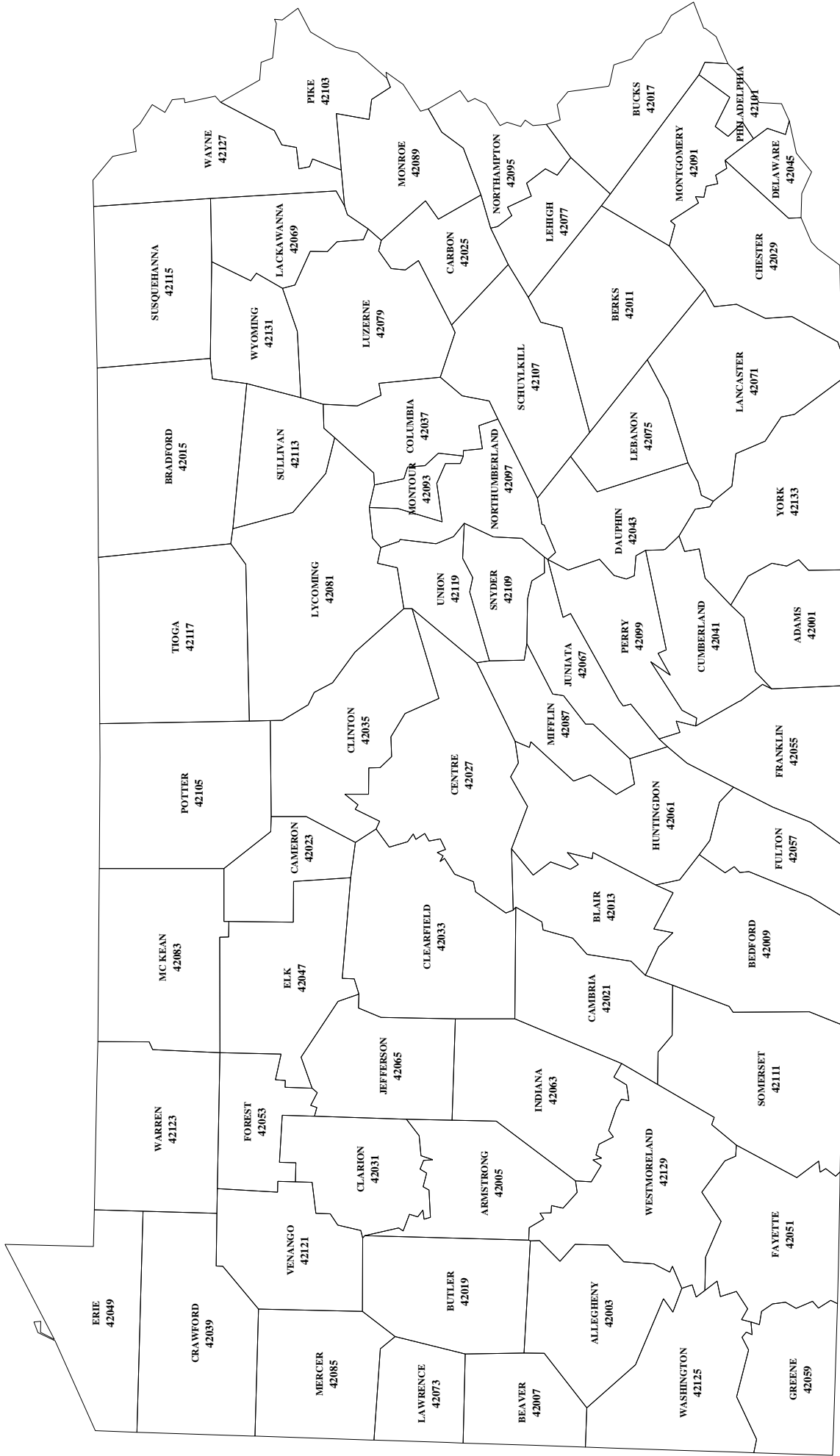


Table 1 CRP ENROLLMENT, SIGNUP 15  
PENNSYLVANIA

COUNTY	FIPS	CURRENT CRP		SIGNUP 15		CONTRACTS	CONTRACTS	ACCEPTED
		(ACRES)	(ACRES)	OFFERED	ACCEPTED	BEGIN	BEGIN	PLUS
				(ACRES)	(ACRES)	FY1998	FY1999	REMAINING
						(ACRES)	(ACRES)	(ACRES)
ADAMS	42001	786	372	162	162	137	26	576
ARMSTRONG	42005	780	453	226	226	226	0	553
BEAVER	42007	248	168	121	121	108	13	201
BEDFORD	42009	1350	782	652	636	636	0	1204
BERKS	42011	716	365	337	337	327	10	688
BLAIR	42013	525	53	416	367	367	0	839
BRADFORD	42015	4333	1888	1853	1853	1828	25	4298
BUCKS	42017	194	149	64	57	57	0	102
BUTLER	42019	84	22	91	91	91	0	153
CAMBRIA	42021	1622	1001	1345	1334	1334	0	1955
CARBON	42025	322	139	24	24	24	0	207
CENTRE	42027	1055	71	197	197	197	0	1181
CHESTER	42029	690	311	40	19	19	0	398
CLARION	42031	1399	516	787	787	787	0	1670
CLEARFIELD	42033	1034	762	692	692	692	0	964
CLINTON	42035	349	114	67	67	67	0	302
COLUMBIA	42037	7959	4092	3570	3559	3559	0	7426
CRAWFORD	42039	821	257	875	875	875	0	1439
CUMBERLAND	42041	1031	626	621	601	601	0	1006
DAUPHIN	42043	4085	1429	372	364	364	0	3020
ERIE	42049	1454	526	750	750	750	0	1678
FAYETTE	42051	964	692	162	162	162	0	434
FRANKLIN	42055	1922	677	569	569	569	0	1814
FULTON	42057	813	206	783	763	763	0	1370
GREENE	42059	22	0	15	15	15	0	37
HUNTINGDON	42061	864	338	259	211	211	0	737
INDIANA	42063	482	86	68	68	68	0	464
JEFFERSON	42065	468	436	665	665	665	0	697
JUNIATA	42067	4439	2958	947	947	947	0	2428
LACKAWANNA	42069	368	348	136	136	136	0	156
LANCASTER	42071	160	58	10	0	0	0	102
LAWRENCE	42073	110	79	99	99	99	0	130
LEBANON	42075	213	99	41	41	41	0	155
LEHIGH	42077	583	226	119	106	106	0	463
LUZERNE	42079	1528	573	599	599	599	0	1554
LYCOMING	42081	5764	3237	2234	2234	2234	0	4761
MCKEAN	42083	290	61	42	42	42	0	271
MERCER	42085	499	352	696	604	604	0	751
MIFFLIN	42087	514	370	353	353	353	0	497
MONTGOMERY	42091	564	509	479	479	479	0	534
MONTOUR	42093	3565	1986	1391	1391	1391	0	2970
NORTHAMPTON	42095	485	126	99	92	92	0	451
NORTHUMBERLAND	42097	5157	1969	1121	1109	1109	0	4297
PERRY	42099	3159	1807	1109	1109	1109	0	2461
POTTER	42105	2230	1556	1237	1237	1237	0	1911
SCHUYLKILL	42107	2345	596	787	787	787	0	2536
SNYDER	42109	814	423	254	254	254	0	645
SOMERSET	42111	4700	2257	2077	2013	2013	0	4456
SUSQUEHANNA	42115	1553	1179	795	795	795	0	1169
TIOGA	42117	3923	2534	1732	1732	1486	246	3121
UNION	42119	707	178	65	65	65	0	594
VENANGO	42121	381	218	560	560	560	0	723
WARREN	42123	859	844	736	549	549	0	564
WASHINGTON	42125	2381	2028	1322	1322	1322	0	1675
WESTMORELAND	42129	2340	1766	600	600	600	0	1174
WYOMING	42131	1154	883	562	562	562	0	833
YORK	42133	2380	1230	1153	1153	1131	22	2303

TABLE 2. CRP RENTAL PAYMENTS AND ENROLLMENT, SIGNUP 15  
PENNSYLVANIA

COUNTY	FIPS	AVERAGE RENTAL PAYMENT (\$/ACRE)	TOTAL RENTAL PAYMENTS (\$/YEAR)	FORMERLY ENROLLED IN CRP (ACRES)	NOT FORMERLY ENROLLED (ACRES)
ADAMS	42001	44.37	7197	137	26
ARMSTRONG	42005	25.02	5657	119	107
BEAVER	42007	36.42	4418	48	73
BEDFORD	42009	39.86	25334	502	134
BERKS	42011	47.53	16005	298	39
BLAIR	42013	46.57	17092	53	314
BRADFORD	42015	35.06	64953	1288	565
BUCKS	42017	50.18	2850	0	57
BUTLER	42019	26.71	2422	0	91
CAMBRIA	42021	34.65	46218	1246	88
CARBON	42025	27.00	635	24	0
CENTRE	42027	48.04	9479	54	143
CHESTER	42029	70.89	1311	0	19
CLARION	42031	26.13	20574	462	326
CLEARFIELD	42033	29.98	20734	585	107
CLINTON	42035	45.67	3055	62	5
COLUMBIA	42037	45.27	161118	3096	463
CRAWFORD	42039	37.16	32506	250	625
CUMBERLAND	42041	40.47	24316	410	191
DAUPHIN	42043	44.64	16267	342	22
ERIE	42049	46.78	35078	429	320
FAYETTE	42051	30.70	4961	146	16
FRANKLIN	42055	40.78	23218	471	98
FULTON	42057	37.53	28620	177	585
GREENE	42059	29.00	432	0	15
HUNTINGDON	42061	45.02	9476	104	106
INDIANA	42063	26.35	1792	45	23
JEFFERSON	42065	23.21	15423	162	503
JUNIATA	42067	42.47	40220	822	125
LACKAWANNA	42069	31.02	4222	129	7
LANCASTER	42071	.	0	0	0
LAWRENCE	42073	31.86	3145	79	20
LEBANON	42075	47.88	1978	10	31
LEHIGH	42077	52.54	5548	106	0
LUZERNE	42079	44.29	26542	473	126
LYCOMING	42081	42.10	94060	1896	339
MCKEAN	42083	23.04	968	42	0
MERCER	42085	31.94	19297	255	349
MIFFLIN	42087	43.97	15501	297	56
MONTGOMERY	42091	47.95	22977	479	0
MONTOUR	42093	42.71	59431	1304	87
NORTHAMPTON	42095	42.95	3943	58	34
NORTHUMBERLAND	42097	45.61	50605	846	264
PERRY	42099	41.19	45673	875	234
POTTER	42105	35.43	43824	1233	4
SCHUYLKILL	42107	41.02	32291	364	423
SNYDER	42109	37.98	9648	160	95
SOMERSET	42111	35.30	71060	1332	681
SUSQUEHANNA	42115	33.34	26506	776	19
TIOGA	42117	34.49	59737	1416	316

TABLE 2. CRP RENTAL PAYMENTS AND ENROLLMENT, SIGNUP 15  
 PENNSYLVANIA  
 (Continued)

COUNTY	FIPS	AVERAGE RENTAL PAYMENT (\$/ACRE)	TOTAL RENTAL PAYMENTS (\$/YEAR)	FORMERLY ENROLLED IN CRP (ACRES)	NOT FORMERLY ENROLLED (ACRES)
UNION	42119	50.71	3312	10	55
VENANGO	42121	31.36	17545	198	361
WARREN	42123	31.80	17465	492	57
WASHINGTON	42125	28.40	37548	1087	236
WESTMORELAND	42129	32.64	19591	486	114
WYOMING	42131	30.83	17321	532	30
YORK	42133	48.36	55779	884	270

TABLE 3. DESCRIPTION OF ACCEPTED ACRES, CRP SIGNUP 15  
PENNSYLVANIA

COUNTY	FIPS	AVERAGE EBI (WITH COST)	HIGHLY ERODIBLE CROPLAND (ACRES)	AVERAGE ERODIBILITY INDEX (EI)	EI OF 15 OR MORE (ACRES)
ADAMS	42001	352	153	19	101
ARMSTRONG	42005	382	226	41	226
BEAVER	42007	355	121	40	121
BEDFORD	42009	350	635	31	621
BERKS	42011	370	337	49	337
BLAIR	42013	317	364	23	331
BRADFORD	42015	412	1821	76	1822
BUCKS	42017	297	57	20	48
BUTLER	42019	365	91	27	91
CAMBRIA	42021	338	1334	33	1334
CARBON	42025	363	24	168	24
CENTRE	42027	372	197	25	169
CHESTER	42029	338	0	15	19
CLARION	42031	416	787	41	787
CLEARFIELD	42033	393	692	27	636
CLINTON	42035	349	67	15	31
COLUMBIA	42037	384	3547	31	3372
CRAWFORD	42039	312	398	10	205
CUMBERLAND	42041	355	585	21	491
DAUPHIN	42043	363	364	27	356
ERIE	42049	325	609	17	436
FAYETTE	42051	361	162	121	162
FRANKLIN	42055	394	551	27	560
FULTON	42057	355	742	30	757
GREENE	42059	371	15	56	15
HUNTINGDON	42061	336	211	40	211
INDIANA	42063	350	68	43	68
JEFFERSON	42065	362	665	34	608
JUNIATA	42067	400	837	37	887
LACKAWANNA	42069	410	136	33	136
LANCASTER	42071	.	0	.	0
LAWRENCE	42073	319	99	15	67
LEBANON	42075	358	41	38	34
LEHIGH	42077	289	106	31	106
LUZERNE	42079	368	599	27	560
LYCOMING	42081	383	2206	45	2215
MCKEAN	42083	315	42	45	42
MERCER	42085	310	376	11	103
MIFFLIN	42087	378	353	24	306
MONTGOMERY	42091	344	479	18	410
MONTOUR	42093	379	1391	28	1384
NORTHAMPTON	42095	297	92	34	92
NORTHUMBERLAND	42097	362	1109	31	1002
PERRY	42099	376	1109	31	1050
POTTER	42105	355	1216	27	983
SCHUYLKILL	42107	373	776	32	775
SNYDER	42109	398	245	47	249
SOMERSET	42111	317	2013	23	1685
SUSQUEHANNA	42115	382	795	30	795
TIOGA	42117	354	1710	32	1627
UNION	42119	336	56	18	55
VENANGO	42121	313	560	21	393
WARREN	42123	315	549	20	393
WASHINGTON	42125	387	1322	93	1322
WESTMORELAND	42129	352	600	56	600
WYOMING	42131	403	562	33	562
YORK	42133	349	1152	38	1116



Table 4 DESCRIPTION OF ACCEPTED ACRES, CRP SIGNUP 15

COUNTY	FIPS	PENNSYLVANIA				STATE PRIORITY AIR (ACRES)
		NATIONAL PRIORITY AREA (ACRES)	STATE PRIORITY AREA (ACRES)	STATE PRIORITY WATER (ACRES)	STATE PRIORITY WILDLIFE (ACRES)	
ADAMS	42001	162	0	0	0	0
ARMSTRONG	42005	0	0	0	0	0
BEAVER	42007	0	0	0	0	0
BEDFORD	42009	652	0	0	0	0
BERKS	42011	0	333	333	0	0
BLAIR	42013	413	0	0	0	0
BRADFORD	42015	1841	0	0	0	0
BUCKS	42017	0	0	0	0	0
BUTLER	42019	0	0	0	0	0
CAMBRIA	42021	819	0	0	0	0
CARBON	42025	0	0	0	0	0
CENTRE	42027	197	0	0	0	0
CHESTER	42029	19	0	0	0	0
CLARION	42031	0	0	0	0	0
CLEARFIELD	42033	692	0	0	0	0
CLINTON	42035	67	0	0	0	0
COLUMBIA	42037	3557	0	0	0	0
CRAWFORD	42039	106	372	372	0	0
CUMBERLAND	42041	621	0	0	0	0
DAUPHIN	42043	372	0	0	0	0
ERIE	42049	141	0	0	0	0
FAYETTE	42051	0	0	0	0	0
FRANKLIN	42055	569	0	0	0	0
FULTON	42057	783	58	58	0	0
GREENE	42059	0	0	0	0	0
HUNTINGDON	42061	259	0	0	0	0
INDIANA	42063	0	0	0	0	0
JEFFERSON	42065	0	0	0	0	0
JUNIATA	42067	947	0	0	0	0
LACKAWANNA	42069	136	0	0	0	0
LANCASTER	42071	10	0	0	0	0
LAWRENCE	42073	0	79	79	0	0
LEBANON	42075	41	0	0	0	0
LEHIGH	42077	0	0	0	0	0
LUZERNE	42079	599	0	0	0	0
LYCOMING	42081	2234	0	0	0	0
MCKEAN	42083	0	0	0	0	0
MERCER	42085	23	583	491	0	0
MIFFLIN	42087	353	0	0	0	0
MONTGOMERY	42091	0	0	0	0	0
MONTOUR	42093	1391	0	0	0	0
NORTHAMPTON	42095	0	0	0	0	0
NORTHUMBERLAND	42097	1121	0	0	0	0
PERRY	42099	1109	0	0	0	0
POTTER	42105	755	0	0	0	0
SCHUYLKILL	42107	505	0	0	0	0
SNYDER	42109	254	0	0	0	0
SOMERSET	42111	226	0	0	0	0
SUSQUEHANNA	42115	795	0	0	0	0
TIOGA	42117	1732	0	0	0	0
UNION	42119	65	0	0	0	0
VENANGO	42121	0	0	0	0	0
WARREN	42123	0	0	0	0	0
WASHINGTON	42125	0	0	0	0	0
WESTMORELAND	42129	0	0	0	0	0
WYOMING	42131	562	0	0	0	0
YORK	42133	1153	0	0	0	0

TABLE 5. DESCRIPTION OF ACCEPTED ACRES, CRP SIGNUP 15  
PENNSYLVANIA

COUNTY	FIPS	WETLAND RESTORATION (ACRES)	EXPIRED WATERBANK (ACRES)	NEW OR EXISTING TREES (ACRES)	NEW NATIVE GRASS (ACRES)	NEW TAME GRASS (ACRES)	SUBJECT TO SCOUR EROSION (ACRES)
ADAMS	42001	0	0	9	0	0	0
ARMSTRONG	42005	0	0	0	0	5	0
BEAVER	42007	0	0	0	47	0	0
BEDFORD	42009	0	0	0	0	0	0
BERKS	42011	0	0	22	0	27	0
BLAIR	42013	0	0	0	0	138	0
BRADFORD	42015	0	0	13	0	108	0
BUCKS	42017	0	0	0	0	57	0
BUTLER	42019	0	0	0	0	11	0
CAMBRIA	42021	0	0	57	0	4	0
CARBON	42025	0	0	0	0	0	0
CENTRE	42027	0	0	0	0	80	0
CHESTER	42029	0	0	3	15	0	0
CLARION	42031	0	0	69	25	19	0
CLEARFIELD	42033	0	0	0	0	39	0
CLINTON	42035	0	0	0	4	0	0
COLUMBIA	42037	0	0	23	0	94	0
CRAWFORD	42039	0	0	20	0	329	0
CUMBERLAND	42041	0	0	0	0	171	0
DAUPHIN	42043	0	0	3	0	68	0
ERIE	42049	0	0	9	0	0	0
FAYETTE	42051	0	0	0	0	0	0
FRANKLIN	42055	0	0	6	0	73	0
FULTON	42057	0	0	30	0	138	0
GREENE	42059	0	0	0	0	0	0
HUNTINGDON	42061	0	0	0	6	29	0
INDIANA	42063	0	0	0	0	35	0
JEFFERSON	42065	0	0	0	0	160	0
JUNIATA	42067	0	0	0	0	93	0
LACKAWANNA	42069	0	0	0	10	0	0
LANCASTER	42071	0	0	0	0	0	0
LAWRENCE	42073	0	0	0	0	0	0
LEBANON	42075	0	0	4	0	13	0
LEHIGH	42077	0	0	0	0	0	0
LUZERNE	42079	0	0	0	0	113	0
LYCOMING	42081	0	0	0	0	171	0
MCKEAN	42083	0	0	0	0	0	0
MERCER	42085	0	0	5	15	84	0
MIFFLIN	42087	0	0	4	0	11	0
MONTGOMERY	42091	0	0	28	0	0	0
MONTOUR	42093	0	0	0	0	5	0
NORTHAMPTON	42095	0	0	0	0	44	0
NORTHUMBERLAND	42097	0	0	0	0	237	0
PERRY	42099	0	0	0	0	60	0
POTTER	42105	0	0	12	0	4	0
SCHUYLKILL	42107	0	0	10	226	142	0
SNYDER	42109	0	0	15	0	46	0
SOMERSET	42111	0	0	0	76	46	0
SUSQUEHANNA	42115	0	0	12	0	0	0
TIOGA	42117	0	0	64	10	0	0
UNION	42119	0	0	2	0	16	0
VENANGO	42121	0	0	3	0	0	0
WARREN	42123	0	0	47	0	17	0
WASHINGTON	42125	0	0	10	0	0	0
WESTMORELAND	42129	0	0	0	0	0	0
WYOMING	42131	0	0	0	0	12	0
YORK	42133	0	0	48	0	84	0

# Puerto Rico

## County Names and Farm Service Agency Codes

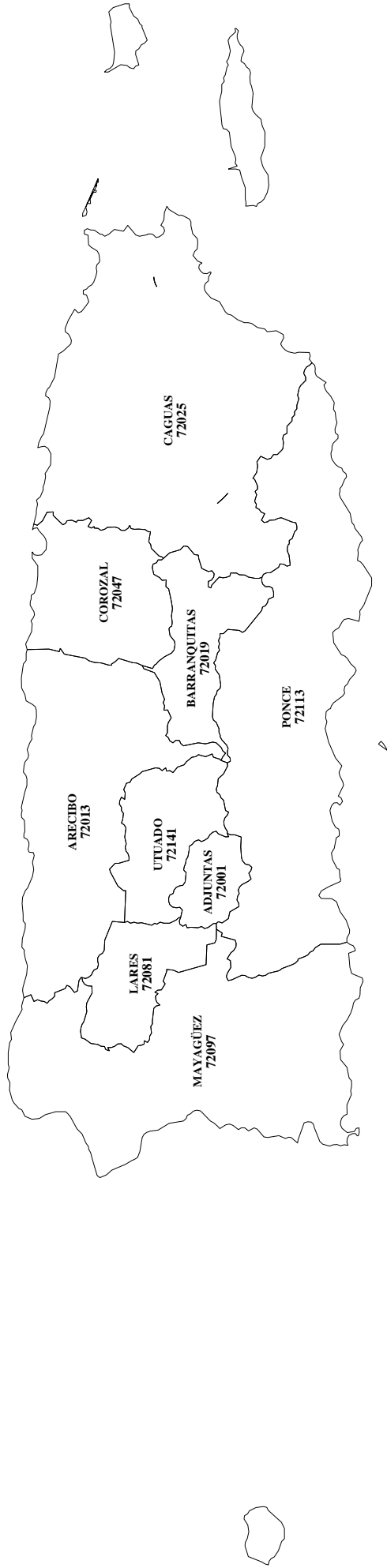


Table 1 CRP ENROLLMENT, SIGNUP 15  
 PUERTO RICO

COUNTY	FIPS	CURRENT	EXPIRING	SIGNUP 15	SIGNUP 15	CONTRACTS	CONTRACTS	ACCEPTED
		CRP	CRP	OFFERED	ACCEPTED	BEGIN	BEGIN	PLUS
	(ACRES)	(ACRES)	(ACRES)	(ACRES)	(ACRES)	FY1998	FY1999	REMAINING
						(ACRES)	(ACRES)	(ACRES)
	72013	15	0	10	10	10	0	25
	72097	12	12	17	0	0	0	0
	72113	322	140	200	200	200	0	382

TABLE 2. CRP RENTAL PAYMENTS AND ENROLLMENT, SIGNUP 15  
 PUERTO RICO

COUNTY	FIPS	AVERAGE RENTAL PAYMENT (\$/ACRE)	TOTAL RENTAL PAYMENTS (\$/YEAR)	FORMERLY ENROLLED IN CRP (ACRES)	NOT FORMERLY ENROLLED (ACRES)
	72013	80.00	800	0	10
	72097	.	0	0	0
	72113	59.50	11900	140	60

TABLE 3. DESCRIPTION OF ACCEPTED ACRES, CRP SIGNUP 15  
 PUERTO RICO  
 HIGHLY

COUNTY	FIPS	AVERAGE EBI (WITH COST)	ERODIBLE CROPLAND (ACRES)	AVERAGE ERODIBILITY INDEX (EI)	EI OF 15 OR MORE (ACRES)
	72013	382	0	780	10
	72097	.	0	.	0
	72113	388	194	549	200

Table 4 DESCRIPTION OF ACCEPTED ACRES, CRP SIGNUP 15

COUNTY	FIPS	PUERTO RICO				
		NATIONAL PRIORITY AREA (ACRES)	STATE PRIORITY AREA (ACRES)	STATE PRIORITY WATER (ACRES)	STATE PRIORITY WILDLIFE (ACRES)	STATE PRIORITY AIR (ACRES)
	72013	0	0	0	0	0
	72097	0	17	0	0	0
	72113	0	194	194	0	0

TABLE 5. DESCRIPTION OF ACCEPTED ACRES, CRP SIGNUP 15  
 PUERTO RICO

COUNTY	FIPS	WETLAND RESTORATION (ACRES)	EXPIRED WATERBANK (ACRES)	NEW OR EXISTING TREES (ACRES)	NEW NATIVE GRASS (ACRES)	NEW TAME GRASS (ACRES)	SUBJECT TO SCOUR EROSION (ACRES)
	72013	0	0	10	0	0	0
	72097	0	0	0	0	0	0
	72113	0	0	60	0	0	0



# South Carolina County Names and Farm Service Agency Codes

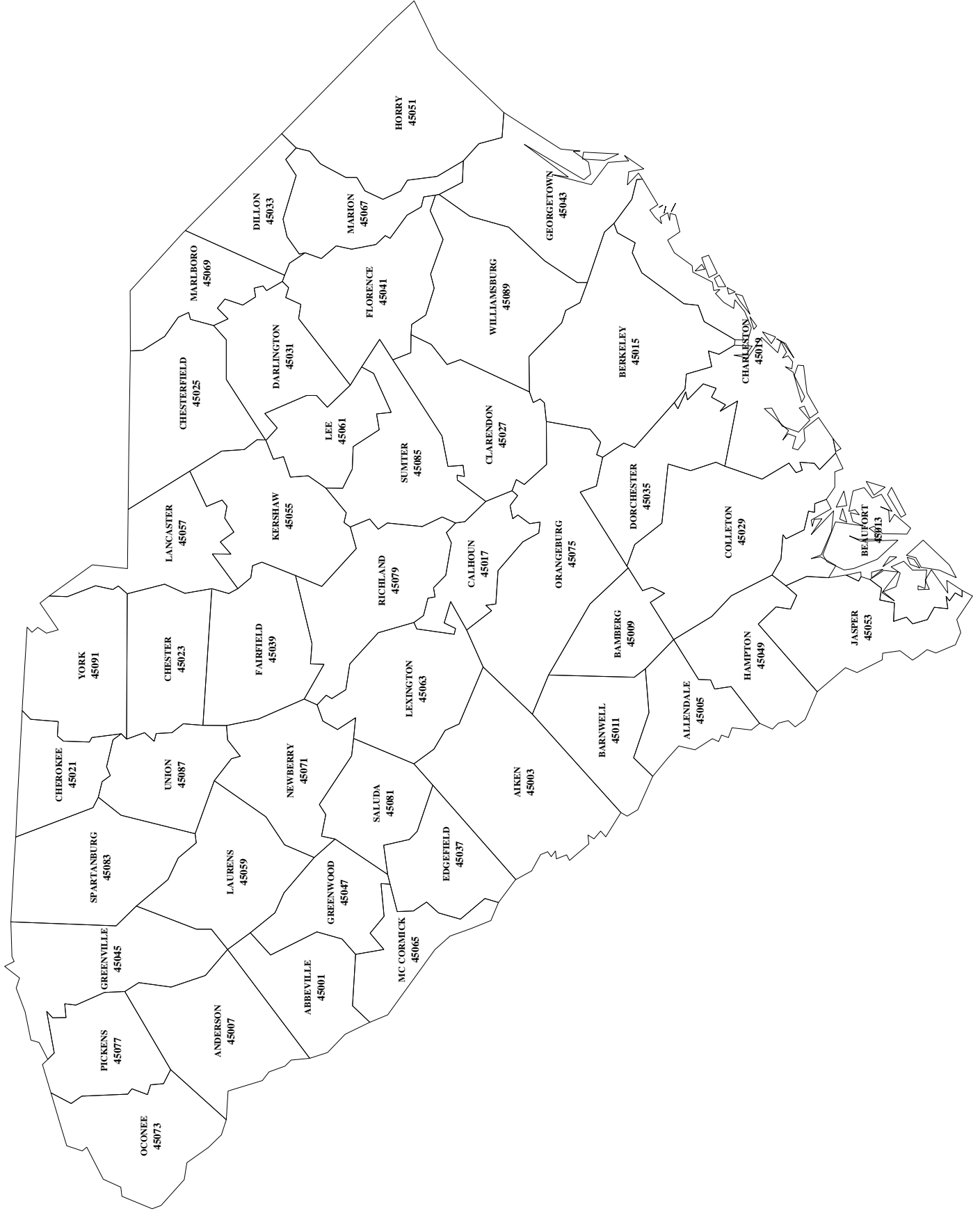


Table 1 CRP ENROLLMENT, SIGNUP 15  
SOUTH CAROLINA

COUNTY	FIPS	SIGNUP 15				CONTRACTS	CONTRACTS	ACCEPTED
		CURRENT CRP (ACRES)	EXPIRING CRP (ACRES)	SIGNUP 15 OFFERED (ACRES)	SIGNUP 15 ACCEPTED (ACRES)	BEGIN FY1998 (ACRES)	BEGIN FY1999 (ACRES)	PLUS REMAINING (ACRES)
ABBEVILLE	45001	1802	993	794	772	772	0	1581
AIKEN	45003	7545	5611	4317	1716	1716	0	3650
ALLENDALE	45005	12410	9341	9469	7865	7788	77	10934
ANDERSON	45007	10623	8697	5794	5520	5520	0	7446
BAMBERG	45009	16421	10333	10988	10429	10294	135	16517
BARNWELL	45011	18873	14515	8712	7010	7010	0	11368
BERKELEY	45015	732	355	376	376	376	0	753
CALHOUN	45017	17914	15012	10202	4571	4571	0	7473
CHARLESTON	45019	548	433	476	476	476	0	591
CHEROKEE	45021	4528	3861	2346	2154	2154	0	2821
CHESTER	45023	2492	2072	2031	1967	1967	0	2387
CHESTERFIELD	45025	22336	19022	17082	15761	15761	0	19075
CLARENDON	45027	4188	1576	2818	2783	2783	0	5395
COLLETON	45029	1865	1020	3051	3051	2926	125	3896
DARLINGTON	45031	5873	4407	3314	2715	2715	0	4181
DILLON	45033	1588	294	643	425	425	0	1719
DORCHESTER	45035	1579	993	1017	963	963	0	1549
EDGEFIELD	45037	2723	1830	1690	1343	1343	0	2236
FAIRFIELD	45039	42	42	42	42	42	0	42
FLORENCE	45041	4072	1579	685	628	628	0	3121
GEORGETOWN	45043	1858	368	904	904	904	0	2394
GREENVILLE	45045	1561	1069	824	824	824	0	1316
GREENWOOD	45047	592	445	397	397	397	0	544
HAMPTON	45049	4089	1562	2067	1717	1717	0	4244
HORRY	45051	1093	234	1217	330	330	0	1189
JASPER	45053	1022	595	565	428	428	0	855
KERSHAW	45055	8507	5728	4576	4109	4109	0	6888
LANCASTER	45057	3324	2626	2159	2107	2107	0	2805
LAURENS	45059	6407	4512	3291	3208	3208	0	5103
LEE	45061	13626	9284	7494	6841	6841	0	11183
LEXINGTON	45063	2080	1679	1429	1111	1111	0	1512
MCCORMICK	45065	214	134	134	134	134	0	214
MARION	45067	374	111	649	209	209	0	472
MARLBORO	45069	11463	8053	5442	2829	2829	0	6239
NEWBERRY	45071	3219	1849	1072	1072	1072	0	2442
OCONEE	45073	416	244	234	234	234	0	406
ORANGEBURG	45075	30849	22425	19209	13388	13312	77	21812
PICKENS	45077	125	70	30	30	22	9	85
RICHLAND	45079	500	301	182	136	136	0	335
SALUDA	45081	5479	1986	1734	1734	1734	0	5227
SPARTANBURG	45083	2883	2247	1468	1468	1468	0	2104
SUMTER	45085	7220	2086	3754	3707	3617	91	8841
UNION	45087	770	731	628	518	518	0	557
WILLIAMSBURG	45089	15000	8052	8792	8196	8196	0	15144
YORK	45091	1475	922	669	669	669	0	1222

TABLE 2. CRP RENTAL PAYMENTS AND ENROLLMENT, SIGNUP 15  
SOUTH CAROLINA

COUNTY	FIPS	AVERAGE RENTAL PAYMENT (\$/ACRE)	TOTAL RENTAL PAYMENTS (\$/YEAR)	FORMERLY ENROLLED IN CRP (ACRES)	NOT FORMERLY ENROLLED (ACRES)
ABBEVILLE	45001	28.78	22224	756	16
AIKEN	45003	27.77	47652	1557	159
ALLENDALE	45005	27.75	218278	6042	1823
ANDERSON	45007	27.00	149036	5437	83
BAMBERG	45009	27.90	290960	8264	2165
BARNWELL	45011	30.50	213798	6441	569
BERKELEY	45015	43.85	16500	292	84
CALHOUN	45017	35.21	160944	4550	21
CHARLESTON	45019	40.40	19234	445	32
CHEROKEE	45021	28.83	62106	2149	5
CHESTER	45023	26.50	52120	1828	139
CHESTERFIELD	45025	33.09	521468	15429	332
CLARENDON	45027	36.59	101822	1161	1622
COLLETON	45029	31.85	97176	887	2164
DARLINGTON	45031	37.87	102800	2199	516
DILLON	45033	37.61	15985	99	326
DORCHESTER	45035	31.92	30730	782	180
EDGEFIELD	45037	23.95	32164	1271	72
FAIRFIELD	45039	21.50	892	42	0
FLORENCE	45041	40.57	25472	493	135
GEORGETOWN	45043	42.48	38382	430	473
GREENVILLE	45045	25.35	20888	791	33
GREENWOOD	45047	26.67	10595	397	0
HAMPTON	45049	30.42	52219	1115	602
HORRY	45051	47.85	15785	220	110
JASPER	45053	34.48	14745	387	41
KERSHAW	45055	23.83	97926	3887	223
LANCASTER	45057	30.91	65133	2014	93
LAURENS	45059	24.15	77481	3029	179
LEE	45061	21.39	146330	6356	485
LEXINGTON	45063	24.18	26866	1039	72
MCCORMICK	45065	32.87	4388	134	0
MARION	45067	42.44	8884	20	189
MARLBORO	45069	35.30	99853	1716	1113
NEWBERRY	45071	19.69	21114	1045	27
OCONEE	45073	13.21	3096	234	0
ORANGEBURG	45075	29.71	397768	11004	2384
PICKENS	45077	25.00	750	22	9
RICHLAND	45079	37.72	5145	91	45
SALUDA	45081	14.13	24511	1727	7
SPARTANBURG	45083	24.62	36148	1452	16
SUMTER	45085	42.90	159047	1735	1973
UNION	45087	28.02	14504	518	0
WILLIAMSBURG	45089	40.77	334140	6051	2145
YORK	45091	23.21	15536	556	113

TABLE 3. DESCRIPTION OF ACCEPTED ACRES, CRP SIGNUP 15  
SOUTH CAROLINA

COUNTY	FIPS	AVERAGE EBI (WITH COST)	HIGHLY ERODIBLE CROPLAND (ACRES)	AVERAGE ERODIBILITY INDEX (EI)	EI OF 15 OR MORE (ACRES)
ABBEVILLE	45001	288	772	13	240
AIKEN	45003	292	1716	12	308
ALLENDALE	45005	319	5598	10	1272
ANDERSON	45007	320	5520	15	2372
BAMBERG	45009	315	6909	9	1191
BARNWELL	45011	327	5633	9	447
BERKELEY	45015	321	285	8	14
CALHOUN	45017	282	4495	10	436
CHARLESTON	45019	287	0	3	0
CHEROKEE	45021	318	2154	21	1740
CHESTER	45023	288	1925	12	194
CHESTERFIELD	45025	324	13569	17	6232
CLARENDON	45027	351	693	6	86
COLLETON	45029	325	25	2	0
DARLINGTON	45031	293	1942	10	428
DILLON	45033	284	32	3	0
DORCHESTER	45035	315	397	6	8
EDGEFIELD	45037	295	1234	14	412
FAIRFIELD	45039	323	42	20	42
FLORENCE	45041	324	267	6	0
GEORGETOWN	45043	347	138	4	0
GREENVILLE	45045	344	824	17	528
GREENWOOD	45047	280	397	10	50
HAMPTON	45049	330	752	8	306
HORRY	45051	291	150	9	48
JASPER	45053	308	428	9	0
KERSHAW	45055	323	3951	10	324
LANCASTER	45057	336	2107	19	1332
LAURENS	45059	305	3208	15	1450
LEE	45061	305	6220	12	1533
LEXINGTON	45063	319	1098	12	288
MCCORMICK	45065	270	134	12	0
MARION	45067	293	38	5	0
MARLBORO	45069	305	1120	6	357
NEWBERRY	45071	340	1072	15	487
OCONEE	45073	418	234	27	215
ORANGEBURG	45075	310	9406	9	1449
PICKENS	45077	314	30	20	30
RICHLAND	45079	298	136	7	0
SALUDA	45081	338	1601	13	267
SPARTANBURG	45083	337	1468	19	1167
SUMTER	45085	336	2050	8	624
UNION	45087	303	518	16	292
WILLIAMSBURG	45089	316	2526	6	179
YORK	45091	316	669	14	140

Table 4 DESCRIPTION OF ACCEPTED ACRES, CRP SIGNUP 15  
SOUTH CAROLINA

COUNTY	FIPS	NATIONAL	SOUTH CAROLINA		STATE	STATE
		PRIORITY	PRIORITY	PRIORITY	PRIORITY	PRIORITY
		AREA	AREA	WATER	WILDLIFE	AIR
		(ACRES)	(ACRES)	(ACRES)	(ACRES)	(ACRES)
ABBEVILLE	45001	0	0	0	0	0
AIKEN	45003	0	0	0	0	0
ALLENDALE	45005	0	344	300	0	0
ANDERSON	45007	0	433	433	0	0
BAMBERG	45009	0	1899	1899	0	0
BARNWELL	45011	0	0	0	0	0
BERKELEY	45015	0	0	0	0	0
CALHOUN	45017	0	0	0	0	0
CHARLESTON	45019	0	0	0	0	0
CHEROKEE	45021	0	0	0	0	0
CHESTER	45023	0	0	0	0	0
CHESTERFIELD	45025	0	13025	12200	0	0
CLARENDON	45027	0	1961	1961	0	0
COLLETON	45029	0	3051	3051	0	0
DARLINGTON	45031	0	0	0	0	0
DILLON	45033	0	0	0	0	0
DORCHESTER	45035	0	0	0	0	0
EDGEFIELD	45037	0	442	314	0	0
FAIRFIELD	45039	0	0	0	0	0
FLORENCE	45041	0	0	0	0	0
GEORGETOWN	45043	0	904	0	904	0
GREENVILLE	45045	0	0	0	0	0
GREENWOOD	45047	0	0	0	0	0
HAMPTON	45049	0	75	75	0	0
HORRY	45051	0	0	0	0	0
JASPER	45053	0	0	0	0	0
KERSHAW	45055	0	0	0	0	0
LANCASTER	45057	0	0	0	0	0
LAURENS	45059	0	0	0	0	0
LEE	45061	0	0	0	0	0
LEXINGTON	45063	0	0	0	0	0
MCCORMICK	45065	0	0	0	0	0
MARION	45067	0	0	0	0	0
MARLBORO	45069	0	1573	1036	0	0
NEWBERRY	45071	0	0	0	0	0
OCONEE	45073	0	234	234	0	0
ORANGEBURG	45075	9	7767	4960	0	0
PICKENS	45077	0	0	0	0	0
RICHLAND	45079	0	0	0	0	0
SALUDA	45081	0	1370	1370	0	0
SPARTANBURG	45083	0	0	0	0	0
SUMTER	45085	0	0	0	0	0
UNION	45087	0	0	0	0	0
WILLIAMSBURG	45089	50	1886	1886	0	0
YORK	45091	0	0	0	0	0

TABLE 5. DESCRIPTION OF ACCEPTED ACRES, CRP SIGNUP 15  
SOUTH CAROLINA

COUNTY	FIPS	WETLAND RESTORATION (ACRES)	EXPIRED WATERBANK (ACRES)	NEW OR EXISTING TREES (ACRES)	NEW NATIVE GRASS (ACRES)	NEW TAME GRASS (ACRES)	SUBJECT TO SCOUR EROSION (ACRES)
ABBEVILLE	45001	0	0	481	0	0	0
AIKEN	45003	0	0	1690	0	0	0
ALLENDALE	45005	0	0	7736	0	0	0
ANDERSON	45007	0	0	2978	0	0	0
BAMBERG	45009	82	0	9920	0	0	0
BARNWELL	45011	0	0	6837	0	3	0
BERKELEY	45015	0	0	368	0	9	0
CALHOUN	45017	0	0	4320	0	0	27
CHARLESTON	45019	0	0	273	0	0	0
CHEROKEE	45021	0	0	1011	0	5	0
CHESTER	45023	0	0	1915	0	0	0
CHESTERFIELD	45025	0	0	14237	0	3	0
CLARENDON	45027	0	0	1978	0	24	0
COLLETON	45029	0	0	3013	0	0	0
DARLINGTON	45031	0	0	2323	0	0	0
DILLON	45033	0	0	425	0	0	0
DORCHESTER	45035	0	0	948	15	0	8
EDGEFIELD	45037	0	0	1255	0	0	0
FAIRFIELD	45039	0	0	42	0	0	0
FLORENCE	45041	0	0	607	0	13	0
GEORGETOWN	45043	0	0	573	17	0	0
GREENVILLE	45045	0	0	556	0	60	0
GREENWOOD	45047	0	0	397	0	0	0
HAMPTON	45049	0	0	1656	0	0	0
HORRY	45051	0	0	330	0	0	20
JASPER	45053	0	0	428	0	0	0
KERSHAW	45055	0	0	3236	2	7	0
LANCASTER	45057	0	0	1698	0	25	0
LAURENS	45059	0	0	2843	0	0	0
LEE	45061	0	0	5771	3	0	0
LEXINGTON	45063	0	0	1006	0	7	0
MCCORMICK	45065	0	0	0	0	0	0
MARION	45067	0	0	183	0	2	0
MARLBORO	45069	0	0	2233	0	20	0
NEWBERRY	45071	0	0	943	0	0	0
OCONEE	45073	0	0	234	0	0	0
ORANGEBURG	45075	0	0	11015	139	224	3
PICKENS	45077	0	0	21	0	0	0
RICHLAND	45079	0	0	118	0	0	0
SALUDA	45081	0	0	1701	0	0	0
SPARTANBURG	45083	0	0	316	0	0	0
SUMTER	45085	0	0	3083	5	35	0
UNION	45087	0	0	254	0	0	0
WILLIAMSBURG	45089	0	77	6433	0	54	567
YORK	45091	0	0	521	0	0	0



Table 1 CRP ENROLLMENT, SIGNUP 15  
SOUTH DAKOTA

COUNTY	FIPS	CURRENT CRP		SIGNUP 15		CONTRACTS	CONTRACTS	ACCEPTED
		(ACRES)	(ACRES)	OFFERED	ACCEPTED	BEGIN	BEGIN	PLUS
				(ACRES)	(ACRES)	FY1998	FY1999	REMAINING
						(ACRES)	(ACRES)	(ACRES)
AURORA	46003	10047	4121	12554	12369	12369	0	18295
BEADLE	46005	46571	10145	17937	17018	16080	939	53444
BENNETT	46007	8544	3738	3623	2840	2840	0	7646
BON HOMME	46009	5629	2681	3385	497	497	0	3445
BROOKINGS	46011	26580	18624	27914	10705	10430	275	18661
BROWN	46013	66417	22243	51927	35883	35883	0	80057
BRULE	46015	6528	1009	6442	3040	3040	0	8559
BUFFALO	46017	6001	3951	5076	2859	2859	0	4909
BUTTE	46019	30255	27601	17752	16067	16067	0	18721
CAMPBELL	46021	31242	12005	27985	18616	18616	0	37853
CHARLES MIX	46023	6983	1788	7795	3279	2995	284	8474
CLARK	46025	49761	34918	57519	22772	22707	65	37615
CLAY	46027	4372	2464	2787	105	105	0	2013
CODINGTON	46029	9514	3983	21724	8174	8174	0	13705
CORSON	46031	91228	38749	39414	17937	13865	4072	70416
CUSTER	46033	868	0	306	306	306	0	1174
DAVISON	46035	4977	1424	8453	5706	5674	32	9259
DAY	46037	77414	40315	77470	62717	58178	4539	99816
DEUEL	46039	16008	6099	18814	7354	6781	573	17263
DEWEY	46041	69641	39321	47113	26015	24611	1404	56335
DOUGLAS	46043	1538	419	3517	2703	1961	742	3822
EDMUNDS	46045	70360	12710	27651	25264	23822	1443	82914
FALL RIVER	46047	1821	385	113	0	0	0	1436
FAULK	46049	22791	1646	14690	11913	11114	799	33058
GRANT	46051	11030	7610	18245	12675	12675	0	16095
GREGORY	46053	4482	2616	3281	1872	1872	0	3738
HAAKON	46055	66755	42306	24434	24059	24000	59	48508
HAMLIN	46057	6414	2153	5881	3054	3054	0	7315
HAND	46059	16987	4229	26938	24568	23286	1282	37326
HANSON	46061	4513	1181	9338	2159	2131	28	5491
HARDING	46063	26575	18647	13341	12357	12249	108	20285
HUGHES	46065	11507	6761	11999	9430	9430	0	14176
HUTCHINSON	46067	7119	3898	4802	2679	2589	90	5900
HYDE	46069	9646	1853	5548	3873	3873	0	11666
JACKSON	46071	36436	21893	17388	16599	16495	104	31142
JERAULD	46073	21184	5152	12536	8965	7665	1300	24997
JONES	46075	40019	19851	13243	12929	12388	541	33097
KINGSBURY	46077	11292	4276	11944	7186	6624	562	14202
LAKE	46079	5442	1682	10439	3402	3402	0	7162
LINCOLN	46083	1118	514	3130	158	158	0	762
LYMAN	46085	93735	62483	69718	67706	67706	0	98958
MCCOOK	46087	9807	4923	8585	5848	5848	0	10732
MCPHERSON	46089	62756	33941	43226	27072	27072	0	55887
MARSHALL	46091	40195	24741	47912	35086	35086	0	50540
MEADE	46093	36208	18218	16185	12141	11763	378	30131
MELLETTE	46095	13674	8500	5158	2730	2730	0	7904
MINER	46097	16719	253	10602	2549	2160	389	19015
MINNEHAHA	46099	7924	4953	5726	877	877	0	3848
MOODY	46101	3633	1467	5332	1565	1565	0	3731
PENNINGTON	46103	23066	10464	7273	7088	7088	0	19690
PERKINS	46105	75029	55297	46308	24360	24113	247	44092
POTTER	46107	36651	14640	33939	23620	23079	541	45631
ROBERTS	46109	35097	17333	37432	35605	35063	542	53369
SANBORN	46111	22438	6645	17517	15363	13698	1665	31156
SHANNON	46113	8431	681	1657	585	585	0	8335
SPINK	46115	50560	2644	21555	17861	16630	1231	65777
STANLEY	46117	49379	19900	21279	21241	21241	0	50720
SULLY	46119	19473	5387	17882	17489	13390	4099	31575
TODD	46121	2733	1079	264	147	147	0	1801
TRIPP	46123	50507	22415	10944	3963	3678	286	32055
TURNER	46125	3277	2012	3831	1938	1938	0	3203
UNION	46127	6434	4047	4159	2558	2558	0	4945
WALWORTH	46129	29389	10969	20777	9737	9737	0	28157
YANKTON	46135	4066	1789	3328	1339	1339	0	3616
ZIEBACH	46137	51339	26321	38175	21423	21423	0	46441



TABLE 2. CRP RENTAL PAYMENTS AND ENROLLMENT, SIGNUP 15

SOUTH DAKOTA					
COUNTY	FIPS	AVERAGE RENTAL PAYMENT (\$/ACRE)	TOTAL RENTAL PAYMENTS (\$/YEAR)	FORMERLY ENROLLED IN CRP (ACRES)	NOT FORMERLY ENROLLED (ACRES)
AURORA	46003	33.92	419506	2633	9736
BEADLE	46005	39.29	668689	5647	11371
BENNETT	46007	23.72	67357	2323	517
BON HOMME	46009	51.32	25480	150	346
BROOKINGS	46011	60.97	652649	6433	4272
BROWN	46013	43.12	1547387	10432	25451
BRULE	46015	36.38	110618	325	2716
BUFFALO	46017	29.03	82972	2573	286
BUTTE	46019	17.47	280624	14125	1942
CAMPBELL	46021	29.13	542200	6589	12027
CHARLES MIX	46023	47.39	155395	307	2972
CLARK	46025	45.10	1026971	11988	10784
CLAY	46027	68.13	7126	27	78
CODINGTON	46029	54.40	444700	2109	6065
CORSON	46031	21.57	386931	13799	4138
CUSTER	46033	24.30	7438	0	306
DAVISON	46035	43.56	248548	706	5001
DAY	46037	46.11	2892003	27514	35203
DEUEL	46039	60.46	444610	1887	5467
DEWEY	46041	23.61	614113	18967	7048
DOUGLAS	46043	49.02	132482	41	2661
EDMUNDS	46045	33.42	844393	9282	15982
FALL RIVER	46047	.	0	0	0
FAULK	46049	37.16	442716	405	11508
GRANT	46051	55.66	705539	3738	8938
GREGORY	46053	31.75	59427	1256	616
HAAKON	46055	23.46	564524	21101	2958
HAMLIN	46057	58.66	179149	462	2592
HAND	46059	35.79	879252	2427	22141
HANSON	46061	49.43	106715	829	1330
HARDING	46063	20.49	253141	7229	5129
HUGHES	46065	32.01	301855	4846	4584
HUTCHINSON	46067	48.97	131175	1775	904
HYDE	46069	29.98	116116	609	3264
JACKSON	46071	22.87	379656	14172	2427
JERAULD	46073	32.92	295102	2892	6072
JONES	46075	24.88	321719	9962	2967
KINGSBURY	46077	49.67	356881	1422	5763
LAKE	46079	59.86	203616	573	2828
LINCOLN	46083	70.75	11186	114	44
LYMAN	46085	32.36	2191173	44864	22843
MCCOOK	46087	54.54	318962	3283	2566
MCPHERSON	46089	28.13	761637	15553	11519
MARSHALL	46091	46.91	1645994	19637	15449
MEADE	46093	22.35	271322	8070	4070
MELLETTE	46095	22.27	60785	2431	298
MINER	46097	44.46	113327	135	2414
MINNEHAHA	46099	65.10	57105	682	195
MOODY	46101	69.72	109094	676	889
PENNINGTON	46103	23.84	169013	6053	1035

TABLE 2. CRP RENTAL PAYMENTS AND ENROLLMENT, SIGNUP 15  
SOUTH DAKOTA  
(Continued)

COUNTY	FIPS	AVERAGE RENTAL PAYMENT (\$/ACRE)	TOTAL RENTAL PAYMENTS (\$/YEAR)	FORMERLY ENROLLED IN CRP (ACRES)	NOT FORMERLY ENROLLED (ACRES)
PERKINS	46105	22.09	538111	16963	7397
POTTER	46107	34.17	806987	9415	14205
ROBERTS	46109	51.61	1837421	14476	21129
SANBORN	46111	38.29	588308	4107	11256
SHANNON	46113	24.80	14506	143	442
SPINK	46115	40.72	727311	1445	16416
STANLEY	46117	25.00	530956	15839	5402
SULLY	46119	35.47	620296	4212	13277
TODD	46121	21.53	3158	113	33
TRIPP	46123	24.40	96707	2730	1233
TURNER	46125	66.94	129757	993	945
UNION	46127	75.27	192524	2079	479
WALWORTH	46129	31.36	305339	4201	5536
YANKTON	46135	60.06	80434	590	749
ZIEBACH	46137	21.27	455749	19006	2418

TABLE 3. DESCRIPTION OF ACCEPTED ACRES, CRP SIGNUP 15

COUNTY	FIPS	SOUTH DAKOTA HIGHLY			
		AVERAGE EBI (WITH COST)	ERODIBLE CROPLAND (ACRES)	AVERAGE ERODIBILITY INDEX (EI)	EI OF 15 OR MORE (ACRES)
AURORA	46003	309	381	4	0
BEADLE	46005	295	2850	5	0
BENNETT	46007	294	2775	13	649
BON HOMME	46009	276	220	7	35
BROOKINGS	46011	281	3398	5	0
BROWN	46013	291	2116	5	0
BRULE	46015	284	0	4	8
BUFFALO	46017	276	0	7	0
BUTTE	46019	293	16067	13	2610
CAMPBELL	46021	285	3978	6	0
CHARLES MIX	46023	278	379	4	0
CLARK	46025	275	8332	4	0
CLAY	46027	264	27	6	0
CODINGTON	46029	274	2073	4	48
CORSON	46031	280	17810	9	140
CUSTER	46033	276	306	8	0
DAVISON	46035	287	320	4	0
DAY	46037	285	11521	4	329
DEUEL	46039	278	1246	5	17
DEWEY	46041	278	24275	9	333
DOUGLAS	46043	277	74	3	0
EDMUNDS	46045	288	3430	4	0
FALL RIVER	46047	.	0	.	0
FAULK	46049	291	78	3	0
GRANT	46051	280	2765	4	14
GREGORY	46053	283	1863	12	95
HAAKON	46055	319	23762	9	0
HAMLIN	46057	286	508	4	0
HAND	46059	300	16	4	0
HANSON	46061	277	730	4	0
HARDING	46063	284	12336	14	3057
HUGHES	46065	299	404	6	95
HUTCHINSON	46067	276	1384	4	10
HYDE	46069	292	192	4	0
JACKSON	46071	306	16458	9	470
JERAULD	46073	293	1954	4	0
JONES	46075	300	11875	9	172
KINGSBURY	46077	278	1219	4	0
LAKE	46079	287	627	5	119
LINCOLN	46083	294	149	15	137
LYMAN	46085	289	67624	8	0
MCCOOK	46087	284	2701	5	0
MCPHERSON	46089	290	5216	5	240
MARSHALL	46091	293	10384	5	40
MEADE	46093	287	12141	11	1398
MELLETTTE	46095	281	2632	10	132
MINER	46097	271	135	3	0
MINNEHAHA	46099	282	687	9	140
MOODY	46101	279	564	5	51
PENNINGTON	46103	284	7088	9	69
PERKINS	46105	281	23399	9	1684
POTTER	46107	294	1924	5	0
ROBERTS	46109	292	6785	4	138
SANBORN	46111	294	4370	5	0
SHANNON	46113	284	585	18	585

TABLE 3. DESCRIPTION OF ACCEPTED ACRES, CRP SIGNUP 15  
SOUTH DAKOTA  
(Continued)

COUNTY	FIPS	AVERAGE EBI (WITH COST)	HIGHLY ERODIBLE CROPLAND (ACRES)	AVERAGE ERODIBILITY INDEX (EI)	EI OF 15 OR MORE (ACRES)
SPINK	46115	291	1180	4	63
STANLEY	46117	341	21022	11	4215
SULLY	46119	291	504	5	0
TODD	46121	270	113	8	0
TRIPP	46123	283	3320	10	267
TURNER	46125	275	480	5	0
UNION	46127	293	2159	18	1632
WALWORTH	46129	286	808	5	0
YANKTON	46135	276	596	6	0
ZIEBACH	46137	281	20486	10	1697

Table 4 DESCRIPTION OF ACCEPTED ACRES, CRP SIGNUP 15

COUNTY	FIPS	SOUTH DAKOTA				STATE PRIORITY AIR (ACRES)
		NATIONAL PRIORITY AREA (ACRES)	STATE PRIORITY AREA (ACRES)	STATE PRIORITY WATER (ACRES)	STATE PRIORITY WILDLIFE (ACRES)	
AURORA	46003	12554	0	0	0	0
BEADLE	46005	17937	0	0	0	0
BENNETT	46007	0	0	0	0	0
BON HOMME	46009	3350	15	0	15	0
BROOKINGS	46011	27900	0	0	0	0
BROWN	46013	51221	0	0	0	0
BRULE	46015	6440	0	0	0	0
BUFFALO	46017	5076	0	0	0	0
BUTTE	46019	0	0	0	0	0
CAMPBELL	46021	27927	0	0	0	0
CHARLES MIX	46023	7795	0	0	0	0
CLARK	46025	57476	0	0	0	0
CLAY	46027	2787	0	0	0	0
CODINGTON	46029	21724	0	0	0	0
CORSON	46031	0	0	0	0	0
CUSTER	46033	0	0	0	0	0
DAVISON	46035	8438	0	0	0	0
DAY	46037	76994	5821	5467	154	0
DEUEL	46039	18602	398	272	0	0
DEWEY	46041	232	0	0	0	0
DOUGLAS	46043	3505	0	0	0	0
EDMUNDS	46045	27651	0	0	0	0
FALL RIVER	46047	0	0	0	0	0
FAULK	46049	14690	0	0	0	0
GRANT	46051	18242	0	0	0	0
GREGORY	46053	0	0	0	0	0
HAAKON	46055	0	13157	13086	0	0
HAMLIN	46057	5881	0	0	0	0
HAND	46059	26904	17594	52	16049	3
HANSON	46061	9337	0	0	0	0
HARDING	46063	0	504	504	0	0
HUGHES	46065	11999	0	0	0	0
HUTCHINSON	46067	4801	0	0	0	0
HYDE	46069	5548	0	0	0	0
JACKSON	46071	0	9213	8424	0	0
JERARD	46073	12519	0	0	0	0
JONES	46075	0	5252	5080	0	0
KINGSBURY	46077	11936	0	0	0	0
LAKE	46079	10439	0	0	0	0
LINCOLN	46083	3128	0	0	0	0
LYMAN	46085	0	0	0	0	0
MCCOOK	46087	8570	0	0	0	0
MCPHERSON	46089	43026	0	0	0	0
MARSHALL	46091	47887	0	0	0	0
MEADE	46093	0	0	0	0	0
MELLETTE	46095	0	0	0	0	0
MINER	46097	10600	0	0	0	0
MINNEHAHA	46099	5726	0	0	0	0
MOODY	46101	5332	0	0	0	0
PENNINGTON	46103	0	0	0	0	0
PERKINS	46105	0	0	0	0	0
POTTER	46107	33939	0	0	0	0
ROBERTS	46109	36903	334	231	0	0
SANBORN	46111	17517	0	0	0	0
SHANNON	46113	0	0	0	0	0
SPINK	46115	21553	0	0	0	0
STANLEY	46117	282	15747	15739	0	0
SULLY	46119	17882	0	0	0	0
TODD	46121	0	0	0	0	0
TRIPP	46123	0	0	0	0	0
TURNER	46125	3831	0	0	0	0
UNION	46127	4159	0	0	0	0
WALWORTH	46129	20777	0	0	0	0
YANKTON	46135	3328	0	0	0	0
ZIEBACH	46137	0	0	0	0	0

TABLE 5. DESCRIPTION OF ACCEPTED ACRES, CRP SIGNUP 15  
SOUTH DAKOTA

COUNTY	FIPS	WETLAND RESTORATION (ACRES)	EXPIRED WATERBANK (ACRES)	NEW OR EXISTING TREES (ACRES)	NEW NATIVE GRASS (ACRES)	NEW TAME GRASS (ACRES)	SUBJECT TO SCOUR EROSION (ACRES)
AURORA	46003	5593	0	0	4665	577	0
BEADLE	46005	8659	0	5	4643	514	0
BENNETT	46007	210	0	0	0	435	0
BON HOMME	46009	274	0	5	150	16	0
BROOKINGS	46011	4777	0	0	2092	2632	0
BROWN	46013	21782	0	0	5061	2699	0
BRULE	46015	1661	0	18	416	577	0
BUFFALO	46017	248	0	5	20	170	0
BUTTE	46019	175	0	0	0	1714	0
CAMPBELL	46021	5097	69	0	0	7817	0
CHARLES MIX	46023	1537	0	28	1066	206	0
CLARK	46025	7081	429	17	1302	2046	0
CLAY	46027	18	0	2	59	0	0
CODINGTON	46029	3720	54	19	2286	824	0
CORSON	46031	1701	0	0	344	2631	0
CUSTER	46033	0	0	0	306	0	0
DAVISON	46035	1793	158	0	1710	1229	0
DAY	46037	12847	1143	70	26389	6067	56
DEUEL	46039	3895	0	0	2461	81	0
DEWEY	46041	2158	0	13	0	7023	0
DOUGLAS	46043	1480	0	0	946	111	0
EDMUNDS	46045	10234	262	19	1300	6703	0
FALL RIVER	46047	0	0	0	0	0	0
FAULK	46049	4356	173	1	4720	2275	0
GRANT	46051	2796	235	0	4877	1859	20
GREGORY	46053	80	0	0	113	380	0
HAAKON	46055	92	0	23	2542	80	0
HAMLIN	46057	1990	0	0	175	595	0
HAND	46059	11067	16	18	9793	1708	0
HANSON	46061	882	60	0	253	207	0
HARDING	46063	0	4	7	0	4353	0
HUGHES	46065	4734	0	15	838	962	0
HUTCHINSON	46067	1661	60	6	464	0	0
HYDE	46069	1428	0	21	952	935	0
JACKSON	46071	40	0	7	2004	423	0
JERAULD	46073	3578	2	0	1524	1561	0
JONES	46075	213	0	0	2578	159	0
KINGSBURY	46077	3943	0	0	2198	535	0
LAKE	46079	1500	157	18	313	1363	0
LINCOLN	46083	10	0	1	60	0	0
LYMAN	46085	6574	0	29	18458	1699	0
MCCOOK	46087	2756	22	0	1330	119	0
MCPHERSON	46089	4346	201	0	3232	6533	0
MARSHALL	46091	8940	107	32	4992	2922	0
MEADE	46093	15	0	0	1904	1205	0
MELLETTTE	46095	98	0	0	2632	0	98
MINER	46097	0	137	0	2277	138	0
MINNEHAHA	46099	148	0	0	59	161	0
MOODY	46101	1056	67	0	476	0	6
PENNINGTON	46103	182	0	6	585	234	0
PERKINS	46105	2534	0	0	1095	2699	0
POTTER	46107	10927	135	0	1987	4890	0
ROBERTS	46109	11387	79	11	10649	2500	55
SANBORN	46111	8866	0	0	4045	1014	0
SHANNON	46113	0	0	0	0	442	0
SPINK	46115	8679	0	0	7032	1185	0
STANLEY	46117	439	0	0	3449	1824	0
SULLY	46119	8497	92	0	7533	0	0
TODD	46121	33	0	0	113	0	0
TRIPP	46123	948	0	10	194	318	0
TURNER	46125	576	0	3	601	0	0
UNION	46127	271	0	0	595	11	113
WALWORTH	46129	3201	70	0	0	2637	0
YANKTON	46135	636	0	0	424	0	0
ZIEBACH	46137	665	0	15	302	1829	0



Table 1 CRP ENROLLMENT, SIGNUP 15  
TENNESSEE

COUNTY	FIPS	CURRENT	EXPIRING	SIGNUP 15	SIGNUP 15	CONTRACTS	CONTRACTS	ACCEPTED
		CRP	CRP	OFFERED	ACCEPTED	BEGIN	BEGIN	PLUS
		(ACRES)	(ACRES)	(ACRES)	(ACRES)	FY1998	FY1999	REMAINING
						(ACRES)	(ACRES)	(ACRES)
BEDFORD	47003	2598	1378	749	625	625	0	1845
BENTON	47005	6464	4386	1544	1182	1182	0	3260
BLEDSON	47007	1352	964	692	654	654	0	1042
BRADLEY	47011	189	189	200	200	200	0	200
CANNON	47015	1013	630	252	150	150	0	533
CARROLL	47017	16333	10815	10305	6149	6149	0	11667
CHEATHAM	47021	629	626	697	51	51	0	54
CHESTER	47023	11474	9147	7082	6657	6657	0	8984
CLAY	47027	554	422	170	27	27	0	159
COFFEE	47031	5371	3644	1571	969	969	0	2696
CROCKETT	47033	1527	1006	983	967	967	0	1488
CUMBERLAND	47035	2349	1177	1147	1147	1147	0	2319
DECATUR	47039	4041	2795	2018	889	847	42	2135
DEKALB	47041	2397	1037	575	176	176	0	1536
DICKSON	47043	2060	1731	1239	1224	1224	0	1553
DYER	47045	8273	4582	2859	2430	2430	0	6121
FAYETTE	47047	29890	19244	16407	13122	13122	0	23768
FENTRESS	47049	672	610	369	290	290	0	352
FRANKLIN	47051	620	294	251	143	143	0	469
GIBSON	47053	17189	11704	8685	6670	6670	0	12155
GILES	47055	3468	2290	2318	2005	2005	0	3183
GREENE	47059	363	327	80	49	49	0	85
GRUNDY	47061	411	411	242	184	184	0	184
HARDEMAN	47069	14407	7849	5891	5066	5066	0	11624
HARDIN	47071	18010	12188	7987	3470	3470	0	9292
HAYWOOD	47075	8397	4478	4293	2857	2857	0	6776
HENDERSON	47077	21721	19863	12900	9174	9174	0	11032
HENRY	47079	18369	12003	9867	8732	8732	0	15098
HICKMAN	47081	1217	830	632	589	589	0	976
HOUSTON	47083	269	269	33	0	0	0	0
HUMPHREYS	47085	1225	788	620	586	586	0	1023
JACKSON	47087	64	51	51	19	19	0	32
JEFFERSON	47089	438	320	108	108	108	0	226
KNOX	47093	129	75	91	91	91	0	145
LAUDERDALE	47097	14509	7712	6244	6001	6001	0	12798
LAWRENCE	47099	21813	15253	11613	9733	9733	0	16293
LEWIS	47101	1428	914	772	349	349	0	863
LINCOLN	47103	6098	3281	1600	346	346	0	3163
LOUDON	47105	252	241	33	33	33	0	44
MCMINN	47107	580	548	217	143	143	0	175
MCNAIRY	47109	23744	19555	15893	9216	9216	0	13405
MACON	47111	810	600	210	36	36	0	246
MADISON	47113	10348	6311	4685	3860	3860	0	7897
MARION	47115	61	42	31	31	31	0	50
MARSHALL	47117	362	362	333	64	64	0	64
MAURY	47119	1744	1408	567	567	567	0	903
MEIGS	47121	804	475	494	158	158	0	487
MONTGOMERY	47125	2887	1840	983	143	143	0	1190
MOORE	47127	18	18	18	0	0	0	0
MORGAN	47129	681	584	142	142	142	0	239
OBION	47131	14835	9920	6944	5386	5386	0	10301
OVERTON	47133	1180	902	681	535	535	0	813
PERRY	47135	1107	753	713	393	393	0	747
PICKETT	47137	403	368	296	31	31	0	66
POLK	47139	65	24	17	17	17	0	58
PUTNAM	47141	909	685	314	228	228	0	452
RHEA	47143	1375	1114	999	977	977	0	1238
ROANE	47145	136	136	135	135	135	0	135
ROBERTSON	47147	2247	1651	667	161	161	0	757
RUTHERFORD	47149	307	151	381	287	287	0	443
SEQUATCHIE	47153	693	550	454	422	422	0	565
SHELBY	47157	7660	4794	3752	2238	2238	0	5104



Table 1 CRP ENROLLMENT, SIGNUP 15  
 TENNESSEE  
 (continued)

COUNTY	FIPS	CURRENT	EXPIRING	SIGNUP 15	SIGNUP 15	CONTRACTS	CONTRACTS	ACCEPTED
		CRP	CRP	OFFERED	ACCEPTED	BEGIN	BEGIN	PLUS
		(ACRES)	(ACRES)	(ACRES)	(ACRES)	FY1998	FY1999	REMAINING
		(ACRES)	(ACRES)	(ACRES)	(ACRES)	(ACRES)	(ACRES)	(ACRES)
STEWART	47161	346	296	96	38	38	0	88
SULLIVAN	47163	46	46	47	0	0	0	0
SUMNER	47165	2155	1768	754	523	523	0	910
TIPTON	47167	7236	2729	2089	1864	1864	0	6371
TROUSDALE	47169	0	0	47	47	47	0	47
VAN BUREN	47175	815	742	742	742	742	0	815
WARREN	47177	3191	2823	2176	544	544	0	912
WAYNE	47181	2063	1775	1669	1505	1505	0	1793
WEAKLEY	47183	34920	22587	15018	12701	12701	0	25034
WHITE	47185	2035	1760	764	231	231	0	506
WILLIAMSON	47187	2159	1802	285	285	285	0	642
WILSON	47189	45	45	23	0	0	0	0

TABLE 2. CRP RENTAL PAYMENTS AND ENROLLMENT, SIGNUP 15

TENNESSEE					
COUNTY	FIPS	AVERAGE RENTAL PAYMENT (\$/ACRE)	TOTAL RENTAL PAYMENTS (\$/YEAR)	FORMERLY ENROLLED IN CRP (ACRES)	NOT FORMERLY ENROLLED (ACRES)
BEDFORD	47003	51.05	31884	606	19
BENTON	47005	41.20	48677	1036	146
BLEDSON	47007	53.91	35232	654	0
BRADLEY	47011	42.76	8555	189	12
CANNON	47015	50.62	7614	150	0
CARROLL	47017	63.99	393494	5720	429
CHEATHAM	47021	50.00	2555	25	26
CHESTER	47023	40.26	268013	6293	364
CLAY	47027	55.51	1504	9	19
COFFEE	47031	43.36	42000	885	83
CROCKETT	47033	56.74	54862	630	337
CUMBERLAND	47035	48.52	55638	1118	29
DECATUR	47039	49.66	44121	810	79
DEKALB	47041	43.81	7729	176	0
DICKSON	47043	41.47	50764	1224	0
DYER	47045	65.40	158934	2320	110
FAYETTE	47047	54.77	718711	12009	1113
FENTRESS	47049	49.10	14240	287	4
FRANKLIN	47051	61.02	8720	137	6
GIBSON	47053	59.91	399579	6220	450
GILES	47055	50.51	101288	1450	555
GREENE	47059	43.26	2115	47	2
GRUNDY	47061	48.52	8932	184	0
HARDEMAN	47069	49.83	252434	4594	473
HARDIN	47071	41.11	142639	3046	424
HAYWOOD	47075	75.39	215375	2329	528
HENDERSON	47077	39.65	363732	8959	216
HENRY	47079	53.02	462930	8311	421
HICKMAN	47081	55.66	32798	589	0
HOUSTON	47083	.	0	0	0
HUMPHREYS	47085	42.34	24792	586	0
JACKSON	47087	29.14	539	19	0
JEFFERSON	47089	39.71	4289	108	0
KNOX	47093	54.99	5010	91	0
LAUDERDALE	47097	60.14	360894	5716	285
LAWRENCE	47099	51.34	499644	9191	541
LEWIS	47101	59.01	20617	296	54
LINCOLN	47103	48.03	16609	323	23
LOUDON	47105	24.93	818	33	0
MCMINN	47107	29.04	4141	143	0
MCNAIRY	47109	38.60	355766	9093	124
MACON	47111	36.48	1328	31	5
MADISON	47113	46.30	178695	3575	285
MARION	47115	39.31	1203	31	0
MARSHALL	47117	54.79	3479	61	3
MAURY	47119	44.49	25208	505	61
MEIGS	47121	55.99	8829	158	0
MONTGOMERY	47125	52.34	7485	143	0
MOORE	47127	.	0	0	0
MORGAN	47129	31.07	4418	142	0
OBION	47131	59.31	319462	5002	384
OVERTON	47133	48.07	25707	486	49
PERRY	47135	47.98	18870	393	0

TABLE 2. CRP RENTAL PAYMENTS AND ENROLLMENT, SIGNUP 15  
 TENNESSEE  
 (continued)

COUNTY	FIPS	AVERAGE RENTAL PAYMENT (\$/ACRE)	TOTAL RENTAL PAYMENTS (\$/YEAR)	FORMERLY ENROLLED IN CRP (ACRES)	NOT FORMERLY ENROLLED (ACRES)
PICKETT	47137	55.75	1723	6	25
POLK	47139	42.33	707	0	17
PUTNAM	47141	48.51	11074	228	0
RHEA	47143	45.78	44716	973	4
ROANE	47145	31.03	4183	63	72
ROBERTSON	47147	47.69	7669	145	16
RUTHERFORD	47149	42.93	12316	44	243
SEQUATCHIE	47153	41.99	17706	422	0
SHELBY	47157	58.28	130409	2085	153
STEWART	47161	50.00	1910	38	0
SULLIVAN	47163	.	0	0	0
SUMNER	47165	51.12	26712	481	42
TIPTON	47167	60.10	112029	1563	301
TROUSDALE	47169	45.00	2097	0	47
VAN BUREN	47175	40.83	30274	742	0
WARREN	47177	48.03	26131	486	58
WAYNE	47181	41.31	62145	1165	339
WEAKLEY	47183	46.35	588632	11992	709
WHITE	47185	53.13	12258	231	0
WILLIAMSON	47187	45.30	12920	231	54
WILSON	47189	.	0	0	0

TABLE 3. DESCRIPTION OF ACCEPTED ACRES, CRP SIGNUP 15

COUNTY	FIPS	TENNESSEE			
		AVERAGE EBI (WITH COST)	HIGHLY ERODIBLE CROPLAND (ACRES)	AVERAGE ERODIBILITY INDEX (EI)	EI OF 15 OR MORE (ACRES)
BEDFORD	47003	294	625	16	280
BENTON	47005	301	1182	19	1035
BLEDSON	47007	314	654	22	459
BRADLEY	47011	314	200	19	162
CANNON	47015	290	150	18	116
CARROLL	47017	284	6148	22	6118
CHEATHAM	47021	304	51	15	51
CHESTER	47023	311	6657	22	5942
CLAY	47027	269	27	18	27
COFFEE	47031	292	969	10	76
CROCKETT	47033	321	967	32	812
CUMBERLAND	47035	341	1147	24	1106
DECATUR	47039	281	889	24	889
DEKALB	47041	286	176	20	97
DICKSON	47043	298	1224	19	483
DYER	47045	303	2430	36	2430
FAYETTE	47047	291	13118	29	13064
FENTRESS	47049	332	290	27	213
FRANKLIN	47051	280	143	12	29
GIBSON	47053	300	6665	35	6538
GILES	47055	302	1905	13	707
GREENE	47059	305	49	15	23
GRUNDY	47061	305	157	14	48
HARDEMAN	47069	299	5066	19	4267
HARDIN	47071	290	3470	18	2475
HAYWOOD	47075	297	2857	28	2807
HENDERSON	47077	299	9106	27	8937
HENRY	47079	300	8732	23	8589
HICKMAN	47081	295	589	15	251
HOUSTON	47083	.	0	.	0
HUMPHREYS	47085	319	586	18	394
JACKSON	47087	346	19	33	19
JEFFERSON	47089	316	108	14	0
KNOX	47093	326	91	21	91
LAUDERDALE	47097	305	6001	47	5978
LAWRENCE	47099	292	9733	15	3267
LEWIS	47101	283	349	15	165
LINCOLN	47103	282	346	19	186
LOUDON	47105	333	33	28	33
MCMINN	47107	311	143	25	116
MCNAIRY	47109	296	9216	20	8113
MACON	47111	262	36	20	36
MADISON	47113	318	3860	26	3696
MARION	47115	297	31	16	31
MARSHALL	47117	279	64	19	64
MAURY	47119	293	567	12	144
MEIGS	47121	282	158	12	54
MONTGOMERY	47125	285	143	21	143
MOORE	47127	.	0	.	0
MORGAN	47129	316	142	20	142
OBION	47131	280	5386	56	5386
OVERTON	47133	295	535	16	293
PERRY	47135	291	393	19	265
PICKETT	47137	287	31	23	31
POLK	47139	349	0	4	0

TABLE 3. DESCRIPTION OF ACCEPTED ACRES, CRP SIGNUP 15  
 TENNESSEE  
 (Continued)

COUNTY	FIPS	AVERAGE EBI (WITH COST)	HIGHLY ERODIBLE CROPLAND (ACRES)	AVERAGE ERODIBILITY INDEX (EI)	EI OF 15 OR MORE (ACRES)
PUTNAM	47141	283	228	27	228
RHEA	47143	325	977	31	807
ROANE	47145	353	135	25	135
ROBERTSON	47147	270	161	12	16
RUTHERFORD	47149	285	287	17	138
SEQUATCHIE	47153	324	422	22	248
SHELBY	47157	274	2238	29	2238
STEWART	47161	274	38	23	38
SULLIVAN	47163	.	0	.	0
SUMNER	47165	279	523	17	378
TIPTON	47167	296	1863	41	1864
TROUSDALE	47169	283	47	16	11
VAN BUREN	47175	363	742	80	742
WARREN	47177	282	544	16	274
WAYNE	47181	318	1505	28	1488
WEAKLEY	47183	291	12701	32	12676
WHITE	47185	305	231	22	231
WILLIAMSON	47187	284	285	12	96
WILSON	47189	.	0	.	0

Table 4 DESCRIPTION OF ACCEPTED ACRES, CRP SIGNUP 15

COUNTY	FIPS	TENNESSEE				
		NATIONAL PRIORITY AREA (ACRES)	STATE PRIORITY AREA (ACRES)	STATE PRIORITY WATER (ACRES)	STATE PRIORITY WILDLIFE (ACRES)	STATE PRIORITY AIR (ACRES)
BEDFORD	47003	0	0	0	0	0
BENTON	47005	0	0	0	0	0
BLEDSE	47007	0	0	0	0	0
BRADLEY	47011	0	0	0	0	0
CANNON	47015	0	0	0	0	0
CARROLL	47017	0	0	0	0	0
CHEATHAM	47021	0	0	0	0	0
CHESTER	47023	0	0	0	0	0
CLAY	47027	0	0	0	0	0
COFFEE	47031	0	0	0	0	0
CROCKETT	47033	0	0	0	0	0
CUMBERLAND	47035	0	0	0	0	0
DECATUR	47039	0	0	0	0	0
DEKALB	47041	0	0	0	0	0
DICKSON	47043	0	0	0	0	0
DYER	47045	0	0	0	0	0
FAYETTE	47047	0	0	0	0	0
FENTRESS	47049	0	0	0	0	0
FRANKLIN	47051	0	0	0	0	0
GIBSON	47053	0	0	0	0	0
GILES	47055	0	0	0	0	0
GREENE	47059	0	0	0	0	0
GRUNDY	47061	0	0	0	0	0
HARDEMAN	47069	0	0	0	0	0
HARDIN	47071	0	0	0	0	0
HAYWOOD	47075	0	0	0	0	0
HENDERSON	47077	0	0	0	0	0
HENRY	47079	0	0	0	0	0
HICKMAN	47081	0	0	0	0	0
HOUSTON	47083	0	0	0	0	0
HUMPHREYS	47085	0	0	0	0	0
JACKSON	47087	0	0	0	0	0
JEFFERSON	47089	0	0	0	0	0
KNOX	47093	0	0	0	0	0
LAUDERDALE	47097	0	0	0	0	0
LAWRENCE	47099	0	0	0	0	0
LEWIS	47101	0	0	0	0	0
LINCOLN	47103	0	0	0	0	0
LOUDON	47105	0	0	0	0	0
MCMINN	47107	0	0	0	0	0
MCNAIRY	47109	0	0	0	0	0
MACON	47111	0	0	0	0	0
MADISON	47113	0	0	0	0	0
MARION	47115	0	0	0	0	0
MARSHALL	47117	0	0	0	0	0
MAURY	47119	0	0	0	0	0
MEIGS	47121	0	0	0	0	0
MONTGOMERY	47125	0	0	0	0	0
MOORE	47127	0	0	0	0	0
MORGAN	47129	0	0	0	0	0
OBION	47131	0	0	0	0	0
OVERTON	47133	0	0	0	0	0
PERRY	47135	0	0	0	0	0
PICKETT	47137	0	0	0	0	0
POLK	47139	0	0	0	0	0
PUTNAM	47141	0	0	0	0	0
RHEA	47143	0	0	0	0	0
ROANE	47145	0	0	0	0	0
ROBERTSON	47147	0	0	0	0	0
RUTHERFORD	47149	0	0	0	0	0
SEQUATCHIE	47153	0	0	0	0	0
SHELBY	47157	0	0	0	0	0

Table 4 DESCRIPTION OF ACCEPTED ACRES, CRP SIGNUP 15  
 TENNESSEE  
 (continued)

COUNTY	FIPS	NATIONAL PRIORITY AREA (ACRES)	STATE PRIORITY AREA (ACRES)	STATE PRIORITY WATER (ACRES)	STATE PRIORITY WILDLIFE (ACRES)	STATE PRIORITY AIR (ACRES)
STEWART	47161	0	0	0	0	0
SULLIVAN	47163	42	0	0	0	0
SUMNER	47165	0	0	0	0	0
TIPTON	47167	0	0	0	0	0
TROUSDALE	47169	0	0	0	0	0
VAN BUREN	47175	0	0	0	0	0
WARREN	47177	0	0	0	0	0
WAYNE	47181	0	0	0	0	0
WEAKLEY	47183	0	0	0	0	0
WHITE	47185	0	0	0	0	0
WILLIAMSON	47187	0	0	0	0	0
WILSON	47189	0	0	0	0	0

TABLE 5. DESCRIPTION OF ACCEPTED ACRES, CRP SIGNUP 15  
TENNESSEE

COUNTY	FIPS	WETLAND RESTORATION (ACRES)	EXPIRED WATERBANK (ACRES)	NEW OR EXISTING TREES (ACRES)	NEW NATIVE GRASS (ACRES)	NEW TAME GRASS (ACRES)	SUBJECT TO SCOUR EROSION (ACRES)
BEDFORD	47003	0	0	4	0	0	0
BENTON	47005	0	0	16	0	50	0
BLEDSON	47007	0	0	0	0	0	0
BRADLEY	47011	0	0	0	0	0	0
CANNON	47015	0	0	0	0	10	0
CARROLL	47017	0	0	856	118	513	0
CHEATHAM	47021	0	0	0	0	0	0
CHESTER	47023	0	0	460	3	176	0
CLAY	47027	0	0	0	0	27	0
COFFEE	47031	0	0	27	0	72	0
CROCKETT	47033	0	0	75	0	246	0
CUMBERLAND	47035	0	0	22	0	0	0
DECATUR	47039	0	0	27	14	0	0
DEKALB	47041	0	0	0	0	0	0
DICKSON	47043	0	0	0	0	0	0
DYER	47045	0	0	42	0	53	0
FAYETTE	47047	0	0	1605	0	904	0
FENTRESS	47049	0	0	30	0	125	0
FRANKLIN	47051	0	0	5	0	14	0
GIBSON	47053	0	0	126	471	151	0
GILES	47055	0	0	234	0	239	101
GREENE	47059	0	0	15	0	34	0
GRUNDY	47061	0	0	0	0	0	0
HARDEMAN	47069	0	0	819	0	309	0
HARDIN	47071	0	0	1466	0	281	0
HAYWOOD	47075	0	0	159	0	870	0
HENDERSON	47077	0	0	283	0	161	0
HENRY	47079	0	0	494	0	261	0
HICKMAN	47081	0	0	39	0	0	0
HOUSTON	47083	0	0	0	0	0	0
HUMPHREYS	47085	0	0	21	0	0	0
JACKSON	47087	0	0	0	0	0	0
JEFFERSON	47089	0	0	0	0	0	0
KNOX	47093	0	0	0	0	91	0
LAUDERDALE	47097	0	0	175	35	929	0
LAWRENCE	47099	0	0	1650	0	247	0
LEWIS	47101	0	0	104	0	0	0
LINCOLN	47103	0	0	0	0	22	0
LOUDON	47105	0	0	33	0	0	0
MCMINN	47107	0	0	48	0	0	0
MCNAIRY	47109	0	0	1410	0	104	0
MACON	47111	0	0	0	0	0	0
MADISON	47113	0	0	1003	80	64	0
MARION	47115	0	0	0	0	0	0
MARSHALL	47117	0	0	0	0	0	0
MAURY	47119	0	0	23	10	3	0
MEIGS	47121	0	0	0	0	0	0
MONTGOMERY	47125	0	0	0	0	0	0
MOORE	47127	0	0	0	0	0	0
MORGAN	47129	0	0	0	0	0	0
OBION	47131	0	0	291	0	460	0
OVERTON	47133	0	0	0	0	0	0
PERRY	47135	0	0	0	0	0	0
PICKETT	47137	0	0	0	0	31	0
POLK	47139	0	0	17	0	0	0
PUTNAM	47141	0	0	30	0	0	0
RHEA	47143	0	0	142	309	0	0
ROANE	47145	0	0	13	48	0	0
ROBERTSON	47147	0	0	0	0	16	0
RUTHERFORD	47149	0	0	0	0	287	0
SEQUATCHIE	47153	0	0	191	73	0	0
SHELBY	47157	0	0	428	0	117	0
STEWART	47161	0	0	0	0	0	0
SULLIVAN	47163	0	0	0	0	0	0
SUMNER	47165	0	0	0	0	0	0
TIPTON	47167	0	0	115	0	1017	0
TROUSDALE	47169	0	0	0	0	0	0
VAN BUREN	47175	0	0	0	0	0	0
WARREN	47177	0	0	22	0	122	0
WAYNE	47181	0	0	572	0	19	0



TABLE 5. DESCRIPTION OF ACCEPTED ACRES, CRP SIGNUP 15  
 TENNESSEE  
 (Continued)

COUNTY	FIPS	WETLAND RESTORATION (ACRES)	EXPIRED WATERBANK (ACRES)	NEW OR EXISTING TREES (ACRES)	NEW NATIVE GRASS (ACRES)	NEW TAME GRASS (ACRES)	SUBJECT TO SCOUR EROSION (ACRES)
WEAKLEY	47183	0	0	1950	0	499	0
WHITE	47185	0	0	0	0	113	0
WILLIAMSON	47187	0	0	0	0	0	0
WILSON	47189	0	0	0	0	0	0

# Texas

## County Names and Farm Service Agency Codes

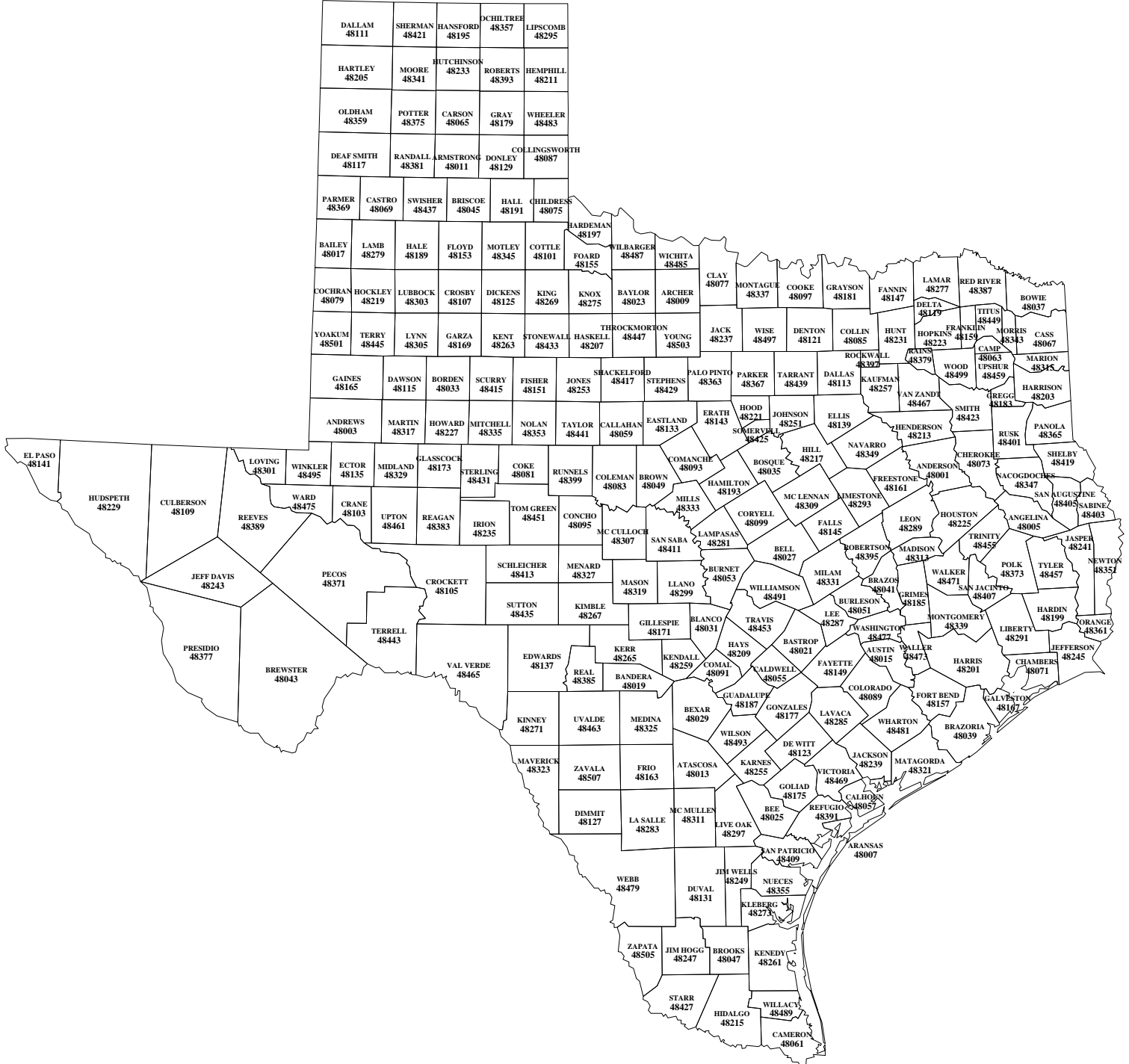


Table 1 CRP ENROLLMENT, SIGNUP 15  
TEXAS

COUNTY	FIPS	CURRENT CRP		SIGNUP 15		CONTRACTS	CONTRACTS	ACCEPTED
		(ACRES)	(ACRES)	OFFERED	ACCEPTED	BEGIN	BEGIN	PLUS
				(ACRES)	(ACRES)	FY1998	FY1999	REMAINING
						(ACRES)	(ACRES)	(ACRES)
ANDERSON	48001	48	48	19	19	19	0	19
ANDREWS	48003	33865	33865	51074	21975	21975	0	21975
ANGELINA	48005	1420	1310	1077	1077	1077	0	1187
ARCHER	48009	236	124	99	21	21	0	133
ARMSTRONG	48011	42568	39683	44613	35303	35303	0	38188
ATASCOSA	48013	1061	448	428	48	0	48	661
BAILEY	48017	95223	95170	140874	89839	89760	79	89892
BASTROP	48021	56	56	103	47	47	0	47
BAYLOR	48023	3556	1628	1190	912	912	0	2840
BEE	48025	4839	1937	326	0	0	0	2902
BELL	48027	2652	1856	1492	1212	1212	0	2008
BEXAR	48029	0	0	186	0	0	0	0
BORDEN	48033	9134	5128	4868	2465	2465	0	6471
BOSQUE	48035	1028	302	170	109	109	0	835
BOWIE	48037	4950	1566	832	237	237	0	3621
BRISCOE	48045	44175	44149	62444	14826	14228	598	14852
BROOKS	48047	5334	2825	2772	1739	1739	0	4248
BROWN	48049	752	502	717	603	603	0	853
CALLAHAN	48059	4534	1290	2418	1136	1136	0	4380
CAMERON	48061	5316	3995	3859	3859	3859	0	5180
CAMP	48063	257	257	247	141	141	0	141
CARSON	48065	45225	25576	35466	3140	3028	112	22789
CASS	48067	234	234	576	548	548	0	548
CASTRO	48069	49583	37239	66184	32861	32795	66	45205
CHEROKEE	48073	59	26	31	31	31	0	64
CHILDRESS	48075	46668	38210	40301	13872	13872	0	22330
CLAY	48077	1239	813	306	50	50	0	476
COCHRAN	48079	81593	81434	113108	76078	76078	0	76237
COKE	48081	9299	6072	2229	1018	1018	0	4245
COLEMAN	48083	9056	507	1611	1105	1105	0	9654
COLLIN	48085	596	571	627	450	450	0	475
COLLINGSWORTH	48087	54018	53780	52504	14451	13874	577	14689
COMANCHE	48093	1797	1312	440	147	147	0	632
CONCHO	48095	21570	5791	5146	2990	2990	0	18769
CORYELL	48099	735	340	256	0	0	0	395
COTTLE	48101	40131	38419	57516	30862	30522	340	32574
CROSBY	48107	33893	20762	21544	9522	9522	0	22653
CULBERSON	48109	8531	2969	2111	2111	2111	0	7673
DALLAM	48111	93677	83487	102476	93320	93180	140	103510
DALLAS	48113	0	0	43	43	43	0	43
DAWSON	48115	106678	57125	56288	48662	48662	0	98215
DEAF SMITH	48117	145586	111520	153108	47452	46534	918	81518
DELTA	48119	6704	1851	1489	133	133	0	4986
DEWITT	48123	0	0	35	0	0	0	0
DICKENS	48125	44069	42896	58715	27224	25758	1467	28397
DIMMIT	48127	2054	1666	1813	373	373	0	761
DONLEY	48129	24959	24959	29802	22974	21671	1304	22974
DUVAL	48131	8365	5447	12610	6851	6851	0	9769
EASTLAND	48133	3129	2490	517	488	488	0	1127
ELLS	48139	7324	1194	1184	1011	1011	0	7141
ERATH	48143	378	32	8	0	0	0	346
FALLS	48145	2802	85	396	212	212	0	2929
FANNIN	48147	8551	4646	2891	933	933	0	4838
FISHER	48151	55627	29434	34385	5760	5093	668	31953
FLOYD	48153	95123	66836	80284	23462	21677	1785	51749
FOARD	48155	33395	13869	8268	1991	1991	0	21517
FRANKLIN	48159	126	126	126	126	126	0	126
FREESTONE	48161	196	196	196	196	196	0	196
FRIO	48163	8170	6804	6416	767	767	0	2133
GAINES	48165	156058	145345	167765	154777	153168	1608	165490
GARZA	48169	25396	16346	17064	9501	9501	0	18551
GLASSCOCK	48173	11032	3711	2406	1316	1316	0	8637
GOLIAD	48175	129	0	84	84	84	0	213
GRAY	48179	36261	22357	25832	7295	7295	0	21199
GRAYSON	48181	7335	4104	2574	1473	1473	0	4704
HALE	48189	97382	71397	83142	16632	16013	619	42617
HALL	48191	59494	57550	65230	31749	31081	668	33693
HAMILTON	48193	214	51	96	96	96	0	259
HANSFORD	48195	45939	29739	19983	13523	13523	0	29723
HARDEMAN	48197	50512	34648	26195	1749	1749	0	17613
HARRISON	48203	136	136	47	0	0	0	0
HARTLEY	48205	51483	33679	31985	25100	24416	684	42904

Table 1 CRP ENROLLMENT, SIGNUP 15  
TEXAS  
(continued)

COUNTY	FIPS	CURRENT	EXPIRING	SIGNUP 15	SIGNUP 15	CONTRACTS	CONTRACTS	ACCEPTED
		CRP (ACRES)	CRP (ACRES)	OFFERED (ACRES)	ACCEPTED (ACRES)	BEGIN FY1998 (ACRES)	BEGIN FY1999 (ACRES)	PLUS REMAINING (ACRES)
HASKELL	48207	39981	21274	20908	3386	3197	189	22093
HEMPHILL	48211	18686	10516	10265	8269	7773	496	16439
HIDALGO	48215	28315	15789	17641	16220	14991	1229	28746
HILL	48217	11329	3079	1792	574	574	0	8824
HOCKLEY	48219	103142	57222	60951	50030	49918	113	95950
HOPKINS	48223	2366	774	774	265	265	0	1857
HOUSTON	48225	932	765	1198	1105	911	194	1272
HOWARD	48227	45252	16084	17937	8552	8552	0	37720
HUDSPETH	48229	4674	3462	3424	3424	3424	0	4636
HUNT	48231	228	129	165	165	165	0	264
HUTCHINSON	48233	7184	5078	2457	307	307	0	2413
JASPER	48241	80	68	68	68	68	0	80
JEFF DAVIS	48243	833	833	2046	398	398	0	398
JIM HOGG	48247	7251	2816	2397	2397	2397	0	6832
JIM WELLS	48249	6703	3370	6478	3676	3676	0	7009
JONES	48253	55273	34230	41037	14583	14583	0	35626
KARNES	48255	2285	713	1087	562	562	0	2134
KAUFMAN	48257	453	433	253	253	253	0	273
KENT	48263	17889	17889	27695	18242	18242	0	18242
KING	48269	13061	13061	13092	3079	3079	0	3079
KLEBERG	48273	5639	766	799	111	111	0	4984
KNOX	48275	17038	5408	4243	776	776	0	12406
LAMAR	48277	21619	13166	10193	6364	6364	0	14817
LAMB	48279	126032	98481	115150	90583	89781	803	118134
LAMPASAS	48281	68	68	35	35	35	0	35
LASALLE	48283	21867	19387	17857	3152	3152	0	5632
LEON	48289	23	23	17	17	17	0	17
LIMESTONE	48293	17966	14572	12072	486	486	0	3880
LIPSCOMB	48295	45629	43807	51848	18170	17797	373	19992
LIVE OAK	48297	8036	3219	1078	70	70	0	4887
LLANO	48299	149	149	149	0	0	0	0
LUBBOCK	48303	48204	23961	19571	3212	3212	0	27455
LYNN	48305	60868	34077	33735	21591	21290	301	48382
MCCULLOCH	48307	10297	5771	3522	1712	1712	0	6238
MCLENNAN	48309	4987	1447	547	395	395	0	3935
MADISON	48313	397	0	171	171	171	0	568
MARTIN	48317	72076	44651	47392	37487	37487	0	64912
MASON	48319	217	140	176	176	176	0	253
MATAGORDA	48321	0	0	106	106	106	0	106
MEDINA	48325	827	827	1635	1055	1055	0	1055
MENARD	48327	67	67	172	148	148	0	148
MIDLAND	48329	16691	5727	7632	7609	7609	0	18573
MILAM	48331	327	133	238	238	238	0	432
MILLS	48333	53	53	299	246	246	0	246
MITCHELL	48335	48092	28209	25311	6432	6360	72	26315
MONTAGUE	48337	2474	1041	1546	369	369	0	1802
MOORE	48341	44861	36837	19658	11203	11203	0	19227
MORRIS	48343	317	41	41	21	21	0	297
MOTLEY	48345	29265	25320	29989	12299	12299	0	16244
NACOGDOCHES	48347	89	89	132	132	132	0	132
NAVARRO	48349	12670	6810	4206	1914	1914	0	7774
NOLAN	48353	28568	13428	14962	7079	7079	0	22219
OCHILTREE	48357	70039	43770	31600	5649	5649	0	31918
OLDHAM	48359	41295	39583	55892	18000	14709	3292	19712
PANOLA	48365	1070	545	260	214	214	0	739
PARMER	48369	49194	35639	55107	30737	30414	323	44292
PECOS	48371	14935	13977	18972	10609	10609	0	11567
POTTER	48375	11040	5391	6878	3049	3049	0	8698
RANDALL	48381	75852	41841	61407	34608	34139	469	68619
REAGAN	48383	8159	6035	7931	1738	1738	0	3862
RED RIVER	48387	28192	15835	10823	3861	3861	0	16218
REEVES	48389	19144	11257	16590	16514	16332	182	24401
REFUGIO	48391	3715	2088	473	473	473	0	2100
ROBERTS	48393	10577	6884	10903	1433	1433	0	5126
ROCKWALL	48397	282	282	172	107	107	0	107
RUNNELS	48399	65530	34476	25538	14685	14685	0	45739
SAN SABA	48411	1228	888	297	181	181	0	521
SCHLEICHER	48413	2236	1445	815	308	308	0	1099
SCURRY	48415	45101	27996	33214	9200	8782	418	26305
SHACKELFORD	48417	3160	485	264	229	229	0	2904
SHELBY	48419	0	0	23	23	23	0	23

Table 1 CRP ENROLLMENT, SIGNUP 15  
 TEXAS  
 (continued)

COUNTY	FIPS	CURRENT	EXPIRING	SIGNUP 15	SIGNUP 15	CONTRACTS	CONTRACTS	ACCEPTED
		CRP (ACRES)	CRP (ACRES)	OFFERED (ACRES)	ACCEPTED (ACRES)	BEGIN FY1998 (ACRES)	BEGIN FY1999 (ACRES)	PLUS REMAINING (ACRES)
SHERMAN	48421	80257	64875	72311	62124	62124	0	77506
SMITH	48423	0	0	66	66	66	0	66
SOMERVELL	48425	19	19	19	0	0	0	0
STARR	48427	34134	14701	24683	16468	15420	1047	35901
STEPHENS	48429	214	62	146	0	0	0	152
STERLING	48431	344	344	344	106	106	0	106
STONEWALL	48433	31043	23026	31740	16417	16417	0	24434
SWISHER	48437	109428	98543	138043	69930	68736	1195	80815
TAYLOR	48441	24683	11728	15432	7355	6739	617	20310
TERRY	48445	114455	83993	81459	69936	69936	0	100398
THROCKMORTON	48447	287	0	361	40	40	0	327
TOM GREEN	48451	3992	1920	1417	1071	1071	0	3143
TRAVIS	48453	200	160	130	25	25	0	65
TRINITY	48455	427	163	163	163	163	0	427
UPTON	48461	6950	4939	242	58	58	0	2069
UVALDE	48463	6549	1741	1145	1055	1055	0	5863
VAN ZANDT	48467	100	100	100	0	0	0	0
WARD	48475	240	85	294	294	294	0	449
WHARTON	48481	138	138	138	0	0	0	0
WHEELER	48483	51930	44455	47036	26813	26205	608	34288
WICHITA	48485	280	14	50	0	0	0	266
WILBARGER	48487	23965	10755	8062	2620	2620	0	15830
WILLACY	48489	10328	4531	3720	2501	2501	0	8298
WILLIAMSON	48491	2144	988	926	872	872	0	2028
WILSON	48493	139	139	87	64	64	0	64
WOOD	48499	104	52	159	159	159	0	211
YOAKUM	48501	68090	68090	69492	68838	68838	0	68838
YOUNG	48503	1470	971	913	440	440	0	939
ZAVALA	48507	10170	6884	7332	1465	1465	0	4751

TABLE 2. CRP RENTAL PAYMENTS AND ENROLLMENT, SIGNUP 15  
TEXAS

COUNTY	FIPS	AVERAGE RENTAL PAYMENT (\$/ACRE)	TOTAL RENTAL PAYMENTS (\$/YEAR)	FORMERLY ENROLLED IN CRP (ACRES)	NOT FORMERLY ENROLLED (ACRES)
ANDERSON	48001	20.00	380	19	0
ANDREWS	48003	27.52	604739	7011	14965
ANGELINA	48005	32.48	34982	1077	0
ARCHER	48009	38.00	783	0	21
ARMSTRONG	48011	32.94	1162812	29080	6223
ATASCOSA	48013	26.00	1235	0	48
BAILEY	48017	31.90	2865859	60293	29545
BASTROP	48021	36.21	1695	0	47
BAYLOR	48023	30.37	27704	833	80
BEE	48025	.	0	0	0
BELL	48027	31.24	37862	1104	108
BEXAR	48029	.	0	0	0
BORDEN	48033	36.69	90412	2465	0
BOSQUE	48035	35.01	3813	80	29
BOWIE	48037	30.26	7172	114	123
BRISCOE	48045	34.99	518783	6353	8473
BROOKS	48047	34.17	59425	1229	510
BROWN	48049	33.12	19970	188	415
CALLAHAN	48059	35.05	39806	179	957
CAMERON	48061	36.04	139076	3652	207
CAMP	48063	25.00	3513	141	0
CARSON	48065	31.28	98231	361	2779
CASS	48067	29.74	16302	206	342
CASTRO	48069	35.89	1179337	5557	27304
CHEROKEE	48073	30.00	930	6	25
CHILDRESS	48075	34.70	481423	8116	5756
CLAY	48077	32.00	1590	50	0
COCHRAN	48079	30.80	2342864	47285	28793
COKE	48081	30.01	30544	1018	0
COLEMAN	48083	31.19	34461	236	869
COLLIN	48085	31.97	14384	318	132
COLLINGSWORTH	48087	32.55	470307	7780	6671
COMANCHE	48093	34.87	5140	45	103
CONCHO	48095	32.23	96376	2496	494
CORYELL	48099	.	0	0	0
COTTLE	48101	31.08	959077	11438	19424
CROSBY	48107	38.31	364768	6222	3300
CULBERSON	48109	30.79	65006	1486	626
DALLAM	48111	33.76	3150306	62403	30917
DALLAS	48113	43.86	1890	0	43
DAWSON	48115	33.79	1644490	45270	3392
DEAF SMITH	48117	34.94	1658079	30610	16842
DELTA	48119	34.16	4529	133	0
DEWITT	48123	.	0	0	0
DICKENS	48125	35.24	959329	11947	15277
DIMITT	48127	29.12	10866	219	155
DONLEY	48129	33.26	764090	16225	6750
DUVAL	48131	36.29	248630	1746	5105
EASTLAND	48133	30.65	14962	118	370
ELLIS	48139	27.68	27973	589	422
ERATH	48143	.	0	0	0
FALLS	48145	34.11	7224	21	191
FANNIN	48147	31.16	29088	730	204
FISHER	48151	34.67	199721	686	5075
FLOYD	48153	36.83	864134	18604	4857
FOARD	48155	31.10	61928	1662	330
FRANKLIN	48159	36.00	4547	126	0
FREESTONE	48161	39.22	7687	196	0
FRIO	48163	29.56	22679	767	0

TABLE 2. CRP RENTAL PAYMENTS AND ENROLLMENT, SIGNUP 15

TEXAS					
(continued)					
COUNTY	FIPS	AVERAGE RENTAL PAYMENT (\$/ACRE)	TOTAL RENTAL PAYMENTS (\$/YEAR)	FORMERLY ENROLLED IN CRP (ACRES)	NOT FORMERLY ENROLLED (ACRES)
GAINES	48165	31.92	4940908	124014	30762
GARZA	48169	32.56	309345	7550	1952
GLASSCOCK	48173	27.82	36608	1296	20
GOLIAD	48175	29.20	2444	0	84
GRAY	48179	30.27	220837	4254	3041
GRAYSON	48181	33.56	49419	1020	452
HALE	48189	36.84	612753	6586	10046
HALL	48191	33.11	1051115	26329	5420
HAMILTON	48193	32.13	3091	0	96
HANSFORD	48195	32.30	436808	8352	5172
HARDEMAN	48197	31.64	55336	936	813
HARRISON	48203	.	0	0	0
HARTLEY	48205	34.61	868652	17514	7586
HASKELL	48207	30.61	103671	2419	967
HEMPHILL	48211	30.40	251412	5338	2931
HIDALGO	48215	41.05	665881	10976	5244
HILL	48217	33.34	19123	151	423
HOCKLEY	48219	36.85	1843613	43292	6739
HOPKINS	48223	44.00	11660	265	0
HOUSTON	48225	30.60	33811	360	745
HOWARD	48227	32.98	282010	6351	2201
HUDSPETH	48229	23.62	80894	3304	120
HUNT	48231	35.72	5895	0	165
HUTCHINSON	48233	28.29	8697	148	159
JASPER	48241	20.00	1350	68	0
JEFF DAVIS	48243	27.00	10746	0	398
JIM HOGG	48247	36.65	87845	2397	0
JIM WELLS	48249	36.58	134493	1550	2126
JONES	48253	33.35	486263	6874	7709
KARNES	48255	33.02	18554	306	256
KAUFMAN	48257	33.64	8510	65	188
KENT	48263	34.85	635789	7044	11197
KING	48269	27.52	84759	2866	214
KLEBERG	48273	34.00	3784	111	0
KNOX	48275	31.42	24373	100	676
LAMAR	48277	37.05	235790	5871	493
LAMB	48279	36.38	3295043	71606	18978
LAMPASAS	48281	32.00	1133	0	35
LASALLE	48283	30.88	97335	2927	225
LEON	48289	19.00	323	17	0
LIMESTONE	48293	35.31	17158	486	0
LIPSCOMB	48295	30.06	546172	13348	4822
LIVE OAK	48297	33.00	2323	70	0
LLANO	48299	.	0	0	0
LUBBOCK	48303	36.66	117735	791	2421
LYNN	48305	30.01	647852	18487	3104
MCCULLOCH	48307	29.49	50471	354	1357
MCLENNAN	48309	23.48	9277	337	58
MADISON	48313	31.00	5310	0	171
MARTIN	48317	34.27	1284800	32141	5346
MASON	48319	28.05	4935	140	36
MATAGORDA	48321	32.28	3429	0	106
MEDINA	48325	35.80	37782	556	499
MENARD	48327	25.14	3716	43	105
MIDLAND	48329	37.71	286915	4665	2945
MILAM	48331	35.62	8482	107	131
MILLS	48333	31.35	7719	0	246
MITCHELL	48335	31.71	203944	3632	2800

TABLE 2. CRP RENTAL PAYMENTS AND ENROLLMENT, SIGNUP 15

TEXAS					
(continued)					
COUNTY	FIPS	AVERAGE RENTAL PAYMENT (\$/ACRE)	TOTAL RENTAL PAYMENTS (\$/YEAR)	FORMERLY ENROLLED IN CRP (ACRES)	NOT FORMERLY ENROLLED (ACRES)
MONTAGUE	48337	33.37	12301	309	60
MOORE	48341	33.60	376428	7500	3704
MORRIS	48343	30.04	622	21	0
MOTLEY	48345	28.32	348334	8140	4159
NACOGDOCHES	48347	28.29	3723	89	43
NAVARRO	48349	32.74	62677	1714	200
NOLAN	48353	31.31	221666	5796	1283
OCHILTREE	48357	33.70	190375	2677	2971
OLDHAM	48359	33.97	611429	10707	7293
PANOLA	48365	34.00	7290	214	0
PARMER	48369	37.54	1153986	14598	16139
PECOS	48371	32.96	349637	6034	4575
POTTER	48375	34.02	103733	1967	1082
RANDALL	48381	35.27	1220571	21443	13165
REAGAN	48383	30.44	52903	238	1500
RED RIVER	48387	31.65	122205	3154	707
REEVES	48389	30.92	510649	10629	5884
REFUGIO	48391	28.77	13594	83	390
ROBERTS	48393	30.17	43221	1433	0
ROCKWALL	48397	33.34	3568	66	41
RUNNELS	48399	32.36	475235	9242	5443
SAN SABA	48411	28.82	5227	130	52
SCHLEICHER	48413	31.57	9719	157	151
SCURRY	48415	32.31	297264	2676	6524
SHACKELFORD	48417	32.49	7446	138	91
SHELBY	48419	30.00	690	0	23
SHERMAN	48421	34.92	2169551	49006	13118
SMITH	48423	29.98	1979	0	66
SOMERVELL	48425	.	0	0	0
STARR	48427	37.24	613317	7542	8925
STEPHENS	48429	.	0	0	0
STERLING	48431	30.00	3171	106	0
STONEWALL	48433	31.98	525087	9704	6714
SWISHER	48437	36.01	2517865	47746	22185
TAYLOR	48441	34.86	256419	2167	5188
TERRY	48445	34.80	2433787	60610	9325
THROCKMORTON	48447	32.00	1283	0	40
TOM GREEN	48451	35.81	38342	824	247
TRAVIS	48453	35.00	868	25	0
TRINITY	48455	26.99	4407	163	0
UPTON	48461	34.81	2033	0	58
UVALDE	48463	34.69	36595	768	287
VAN ZANDT	48467	.	0	0	0
WARD	48475	35.51	10426	85	209
WHARTON	48481	.	0	0	0
WHEELER	48483	28.86	773839	20423	6390
WICHITA	48485	.	0	0	0
WILBARGER	48487	27.20	71263	1566	1053
WILLACY	48489	45.88	114753	1388	1113
WILLIAMSON	48491	30.34	26456	772	100
WILSON	48493	26.00	1659	0	64
WOOD	48499	27.14	4316	34	125
YOAKUM	48501	33.82	2328397	59860	8978
YOUNG	48503	32.97	14499	327	113
ZAVALA	48507	33.21	48666	779	686



TABLE 3. DESCRIPTION OF ACCEPTED ACRES, CRP SIGNUP 15  
TEXAS

COUNTY	FIPS	AVERAGE EBI (WITH COST)	HIGHLY ERODIBLE CROPLAND (ACRES)	AVERAGE ERODIBILITY INDEX (EI)	EI OF 15 OR MORE (ACRES)
ANDERSON	48001	268	19	11	0
ANDREWS	48003	369	21975	41	21975
ANGELINA	48005	379	1077	23	657
ARCHER	48009	272	21	8	0
ARMSTRONG	48011	280	6618	6	208
ATASCOSA	48013	341	48	24	48
BAILEY	48017	328	89839	22	79724
BASTROP	48021	284	47	14	0
BAYLOR	48023	279	137	8	137
BEE	48025	.	0	.	0
BELL	48027	308	1212	20	1075
BEXAR	48029	.	0	.	0
BORDEN	48033	285	1071	13	640
BOSQUE	48035	283	109	11	0
BOWIE	48037	306	211	13	114
BRISCOE	48045	272	5936	8	448
BROOKS	48047	298	1739	27	1739
BROWN	48049	275	603	12	50
CALLAHAN	48059	296	197	6	80
CAMERON	48061	317	3859	11	182
CAMP	48063	330	141	88	141
CARSON	48065	273	1498	9	507
CASS	48067	325	548	27	548
CASTRO	48069	282	15990	8	111
CHEROKEE	48073	366	31	80	31
CHILDRESS	48075	275	13872	12	1433
CLAY	48077	273	50	14	0
COCHRAN	48079	302	76078	19	58409
COKE	48081	288	1018	21	810
COLEMAN	48083	294	1105	16	754
COLLIN	48085	305	450	21	329
COLLINGSWORTH	48087	284	14451	16	10811
COMANCHE	48093	269	147	11	7
CONCHO	48095	291	2990	19	2745
CORYELL	48099	.	0	.	0
COTTLE	48101	287	30862	14	8755
CROSBY	48107	280	5800	11	1573
CULBERSON	48109	285	2111	21	2111
DALLAM	48111	349	93320	20	79097
DALLAS	48113	264	0	6	0
DAWSON	48115	300	42687	20	36373
DEAF SMITH	48117	292	40936	13	17473
DELTA	48119	279	133	9	0
DEWITT	48123	.	0	.	0
DICKENS	48125	296	21878	15	8475
DIMITT	48127	270	373	14	113
DONLEY	48129	292	22785	15	10236
DUVAL	48131	296	6722	16	3231
EASTLAND	48133	286	488	12	118
ELLIS	48139	311	1011	15	624
ERATH	48143	.	0	.	0
FALLS	48145	268	160	9	0
FANNIN	48147	281	933	19	712
FISHER	48151	299	2156	8	336
FLOYD	48153	268	981	6	8
FOARD	48155	298	1991	19	1151
FRANKLIN	48159	260	126	13	0
FREESTONE	48161	278	196	21	196
FRIO	48163	270	767	18	767
GAINES	48165	321	154776	30	154777
GARZA	48169	307	8689	16	4081
GLASSCOCK	48173	300	1316	21	966
GOLIAD	48175	295	84	10	0
GRAY	48179	276	5731	12	2545

TABLE 3. DESCRIPTION OF ACCEPTED ACRES, CRP SIGNUP 15  
TEXAS  
(continued)

COUNTY	FIPS	AVERAGE EBI (WITH COST)	HIGHLY ERODIBLE CROPLAND (ACRES)	AVERAGE ERODIBILITY INDEX (EI)	EI OF 15 OR MORE (ACRES)
GRAYSON	48181	284	1377	17	1194
HALE	48189	271	5893	8	522
HALL	48191	280	31716	15	15747
HAMILTON	48193	336	96	23	96
HANSFORD	48195	295	13176	15	5818
HARDEMAN	48197	282	1749	18	1057
HARRISON	48203	.	0	.	0
HARTLEY	48205	296	25100	15	12368
HASKELL	48207	282	1735	10	876
HEMPHILL	48211	293	8269	16	3658
HIDALGO	48215	315	16220	18	7880
HILL	48217	291	458	13	252
HOCKLEY	48219	292	50030	14	14344
HOPKINS	48223	277	265	10	0
HOUSTON	48225	371	689	15	402
HOWARD	48227	285	8552	16	5731
HUDSPETH	48229	320	3424	23	3424
HUNT	48231	266	165	7	5
HUTCHINSON	48233	266	307	10	0
JASPER	48241	313	68	32	68
JEFF DAVIS	48243	291	398	20	398
JIM HOGG	48247	300	2397	21	2397
JIM WELLS	48249	284	3676	10	198
JONES	48253	288	4744	8	2726
KARNES	48255	268	562	11	0
KAUFMAN	48257	275	65	5	0
KENT	48263	318	18153	10	1460
KING	48269	281	3079	24	2742
KLEBERG	48273	271	111	13	0
KNOX	48275	270	776	13	182
LAMAR	48277	294	6327	13	1791
LAMB	48279	288	90583	16	31033
LAMPASAS	48281	280	35	11	0
LASALLE	48283	271	3152	19	2997
LEON	48289	312	17	9	0
LIMESTONE	48293	263	486	18	486
LIPSCOMB	48295	275	18170	13	5067
LIVE OAK	48297	259	70	16	70
LLANO	48299	.	0	.	0
LUBBOCK	48303	279	2907	9	0
LYNN	48305	296	21591	19	14571
MCCULLOCH	48307	300	1712	17	1446
MCLENNAN	48309	297	367	23	337
MADISON	48313	299	171	18	171
MARTIN	48317	289	37487	17	24453
MASON	48319	308	176	18	176
MATAGORDA	48321	314	0	7	0
MEDINA	48325	279	892	9	0
MENARD	48327	311	148	22	148
MIDLAND	48329	322	7609	17	3826
MILAM	48331	283	187	10	28
MILLS	48333	285	246	11	0
MITCHELL	48335	284	6431	15	3587
MONTAGUE	48337	280	369	18	207
MOORE	48341	289	11203	11	257
MORRIS	48343	290	21	15	21
MOTLEY	48345	277	12042	20	9457
NACOGDOCHES	48347	324	132	12	28
NAVARRO	48349	269	1914	12	324
NOLAN	48353	302	5952	18	4317
OCHILTREE	48357	275	4590	10	9
OLDHAM	48359	290	8525	10	2905
PANOLA	48365	395	214	21	214

TABLE 3. DESCRIPTION OF ACCEPTED ACRES, CRP SIGNUP 15  
 TEXAS  
 (continued)

COUNTY	FIPS	AVERAGE EBI (WITH COST)	HIGHLY ERODIBLE CROPLAND (ACRES)	AVERAGE ERODIBILITY INDEX (EI)	EI OF 15 OR MORE (ACRES)
PARMER	48369	284	11320	8	394
PECOS	48371	291	10609	20	10096
POTTER	48375	281	1470	9	0
RANDALL	48381	274	12862	8	80
REAGAN	48383	302	1738	19	1738
RED RIVER	48387	296	3861	18	2421
REEVES	48389	305	16512	24	16514
REFUGIO	48391	280	473	9	0
ROBERTS	48393	267	488	8	45
ROCKWALL	48397	316	107	19	107
RUNNELS	48399	295	14320	17	10079
SAN SABA	48411	281	181	21	181
SCHLEICHER	48413	282	308	15	242
SCURRY	48415	293	7470	10	604
SHACKELFORD	48417	297	229	15	155
SHELBY	48419	301	23	16	23
SHERMAN	48421	290	62123	13	17354
SMITH	48423	326	66	9	0
SOMERVELL	48425	.	0	.	0
STARR	48427	321	16468	16	10048
STEPHENS	48429	.	0	.	0
STERLING	48431	262	106	20	106
STONEWALL	48433	283	13005	10	794
SWISHER	48437	284	40211	9	4754
TAYLOR	48441	295	1326	6	529
TERRY	48445	302	69936	23	64221
THROCKMORTON	48447	270	40	13	0
TOM GREEN	48451	308	1071	21	553
TRAVIS	48453	298	25	25	25
TRINITY	48455	370	163	17	163
UPTON	48461	284	58	19	23
UVALDE	48463	291	1055	10	91
VAN ZANDT	48467	.	0	.	0
WARD	48475	284	294	23	294
WHARTON	48481	.	0	.	0
WHEELER	48483	289	26813	23	24131
WICHITA	48485	.	0	.	0
WILBARGER	48487	279	2620	15	618
WILLACY	48489	289	2501	10	271
WILLIAMSON	48491	313	872	22	829
WILSON	48493	289	64	15	64
WOOD	48499	379	159	36	159
YOAKUM	48501	313	68838	25	67139
YOUNG	48503	268	440	12	115
ZAVALA	48507	271	1465	12	319

Table 4 DESCRIPTION OF ACCEPTED ACRES, CRP SIGNUP 15

COUNTY	FIPS	TEXAS				STATE PRIORITY AIR (ACRES)
		NATIONAL PRIORITY AREA (ACRES)	STATE PRIORITY AREA (ACRES)	STATE PRIORITY WATER (ACRES)	STATE PRIORITY WILDLIFE (ACRES)	
ANDERSON	48001	0	0	0	0	0
ANDREWS	48003	0	0	0	0	0
ANGELINA	48005	0	0	0	0	0
ARCHER	48009	0	0	0	0	0
ARMSTRONG	48011	0	9613	0	0	392
ATASCOSA	48013	0	0	0	0	0
BALILEY	48017	0	0	0	0	0
BASTROP	48021	0	0	0	0	0
BAYLOR	48023	0	0	0	0	0
BEE	48025	0	0	0	0	0
BELL	48027	0	0	0	0	0
BEXAR	48029	0	186	0	0	0
BORDEN	48033	0	3839	0	1725	0
BOSQUE	48035	0	0	0	0	0
BOWIE	48037	0	0	0	0	0
BRISCOE	48045	0	38021	0	0	261
BROOKS	48047	0	0	0	0	0
BROWN	48049	0	0	0	0	0
CALLAHAN	48059	0	2338	0	1056	0
CAMERON	48061	0	0	0	0	0
CAMP	48063	0	0	0	0	0
CARSON	48065	0	31703	0	0	14
CASS	48067	0	0	0	0	0
CASTRO	48069	0	36258	0	0	2945
CHEROKEE	48073	0	0	0	0	0
CHILDRESS	48075	0	0	0	0	0
CLAY	48077	0	0	0	0	0
COCHRAN	48079	0	0	0	0	0
COKE	48081	0	184	0	0	0
COLEMAN	48083	0	0	0	0	0
COLLIN	48085	0	0	0	0	0
COLLINGSWORTH	48087	0	0	0	0	0
COMANCHE	48093	0	0	0	0	0
CONCHO	48095	0	0	0	0	0
CORYELL	48099	0	0	0	0	0
COTTLE	48101	0	0	0	0	0
CROSBY	48107	0	8607	0	0	0
CULBERSON	48109	0	0	0	0	0
DALLAM	48111	0	0	0	0	0
DALLAS	48113	0	0	0	0	0
DAWSON	48115	0	0	0	0	0
DEAF SMITH	48117	0	138258	0	0	32606
DELTA	48119	0	0	0	0	0
DEWITT	48123	0	0	0	0	0
DICKENS	48125	0	30979	0	12985	0
DIMITT	48127	0	0	0	0	0
DONLEY	48129	0	0	0	0	0
DUVAL	48131	0	0	0	0	0
EASTLAND	48133	0	0	0	0	0
ELLIS	48139	0	0	0	0	0
ERATH	48143	0	0	0	0	0
FALLS	48145	0	0	0	0	0
FANNIN	48147	0	0	0	0	0
FISHER	48151	0	33975	0	5351	0
FLOYD	48153	0	52850	0	0	0
FOARD	48155	0	0	0	0	0
FRANKLIN	48159	0	0	0	0	0
FREESTONE	48161	0	0	0	0	0
FRIO	48163	0	0	0	0	0
GAINES	48165	0	0	0	0	0
GARZA	48169	0	12156	0	4594	0
GLASSCOCK	48173	0	0	0	0	0

Table 4 DESCRIPTION OF ACCEPTED ACRES, CRP SIGNUP 15

TEXAS						
(continued)						
COUNTY	FIPS	NATIONAL PRIORITY AREA (ACRES)	STATE PRIORITY AREA (ACRES)	STATE PRIORITY WATER (ACRES)	STATE PRIORITY WILDLIFE (ACRES)	STATE PRIORITY AIR (ACRES)
GOLIAD	48175	0	0	0	0	0
GRAY	48179	0	17894	0	0	0
GRAYSON	48181	0	0	0	0	0
HALE	48189	0	61507	0	0	28
HALL	48191	0	0	0	0	0
HAMILTON	48193	0	0	0	0	0
HANSFORD	48195	0	0	0	0	0
HARDEMAN	48197	0	0	0	0	0
HARRISON	48203	0	0	0	0	0
HARTLEY	48205	0	0	0	0	0
HASKELL	48207	0	19824	0	2303	0
HEMPHILL	48211	0	0	0	0	0
HIDALGO	48215	0	0	0	0	0
HILL	48217	0	0	0	0	0
HOCKLEY	48219	0	0	0	0	0
HOPKINS	48223	0	0	0	0	0
HOUSTON	48225	0	0	0	0	0
HOWARD	48227	0	0	0	0	0
HUDSPETH	48229	0	0	0	0	0
HUNT	48231	0	0	0	0	0
HUTCHINSON	48233	0	124	0	0	0
JASPER	48241	0	0	0	0	0
JEFF DAVIS	48243	0	0	0	0	0
JIM HOGG	48247	0	0	0	0	0
JIM WELLS	48249	0	0	0	0	0
JONES	48253	0	37191	0	10737	0
KARNES	48255	0	0	0	0	0
KAUFMAN	48257	0	0	0	0	0
KENT	48263	0	26047	0	16594	0
KING	48269	0	0	0	0	0
KLEBERG	48273	0	0	0	0	0
KNOX	48275	0	0	0	0	0
LAMAR	48277	0	0	0	0	0
LAMB	48279	0	0	0	0	0
LAMPASAS	48281	0	0	0	0	0
LASALLE	48283	0	0	0	0	0
LEON	48289	0	0	0	0	0
LIMESTONE	48293	0	0	0	0	0
LIPSCOMB	48295	0	0	0	0	0
LIVE OAK	48297	0	0	0	0	0
LLANO	48299	0	0	0	0	0
LUBBOCK	48303	0	3352	0	0	34
LYNN	48305	0	0	0	0	0
MCCULLOCH	48307	0	0	0	0	0
MCLENNAN	48309	0	0	0	0	0
MADISON	48313	0	0	0	0	0
MARTIN	48317	0	0	0	0	0
MASON	48319	0	0	0	0	0
MATAGORDA	48321	0	0	0	0	0
MEDINA	48325	0	1299	0	720	0
MENARD	48327	0	0	0	0	0
MIDLAND	48329	0	0	0	0	0
MILAM	48331	0	0	0	0	0
MILLS	48333	0	0	0	0	0
MITCHELL	48335	0	1217	0	72	0
MONTAGUE	48337	0	0	0	0	0
MOORE	48341	0	0	0	0	0
MORRIS	48343	0	0	0	0	0
MOTLEY	48345	0	0	0	0	0
NACOGDOCHES	48347	0	0	0	0	0
NAVARRO	48349	0	0	0	0	0
NOLAN	48353	0	9293	0	1841	0

Table 4 DESCRIPTION OF ACCEPTED ACRES, CRP SIGNUP 15

TEXAS						
(continued)						
COUNTY	FIPS	NATIONAL PRIORITY AREA (ACRES)	STATE PRIORITY AREA (ACRES)	STATE PRIORITY WATER (ACRES)	STATE PRIORITY WILDLIFE (ACRES)	STATE PRIORITY AIR (ACRES)
OCHILTREE	48357	0	0	0	0	0
OLDHAM	48359	0	42389	0	0	4498
PANOLA	48365	0	0	0	0	0
PARMER	48369	0	25453	0	0	1482
PECOS	48371	0	677	0	0	0
POTTER	48375	0	4101	0	0	429
RANDALL	48381	0	28284	0	0	1636
REAGAN	48383	0	0	0	0	0
RED RIVER	48387	0	0	0	0	0
REEVES	48389	0	0	0	0	0
REFUGIO	48391	0	0	0	0	0
ROBERTS	48393	0	9471	0	0	0
ROCKWALL	48397	0	0	0	0	0
RUNNELS	48399	0	1254	0	451	0
SAN SABA	48411	0	0	0	0	0
SCHLEICHER	48413	0	0	0	0	0
SCURRY	48415	0	31081	0	7067	0
SHACKELFORD	48417	0	0	0	0	0
SHELBY	48419	0	0	0	0	0
SHERMAN	48421	0	0	0	0	0
SMITH	48423	0	0	0	0	0
SOMERVELL	48425	0	0	0	0	0
STARR	48427	0	27	0	27	0
STEPHENS	48429	0	0	0	0	0
STERLING	48431	0	0	0	0	0
STONEWALL	48433	0	22795	0	7472	0
SWISHER	48437	0	80569	0	0	12456
TAYLOR	48441	0	15232	0	7155	0
TERRY	48445	0	0	0	0	0
THROCKMORTON	48447	0	0	0	0	0
TOM GREEN	48451	0	0	0	0	0
TRAVIS	48453	0	0	0	0	0
TRINITY	48455	0	0	0	0	0
UPTON	48461	0	0	0	0	0
UVALDE	48463	0	1145	0	1055	0
VAN ZANDT	48467	0	0	0	0	0
WARD	48475	0	0	0	0	0
WHARTON	48481	0	0	0	0	0
WHEELER	48483	0	0	0	0	0
WICHITA	48485	0	0	0	0	0
WILBARGER	48487	0	0	0	0	0
WILLACY	48489	0	0	0	0	0
WILLIAMSON	48491	0	0	0	0	0
WILSON	48493	0	0	0	0	0
WOOD	48499	0	0	0	0	0
YOAKUM	48501	0	0	0	0	0
YOUNG	48503	0	0	0	0	0
ZAVALA	48507	0	0	0	0	0

TABLE 5. DESCRIPTION OF ACCEPTED ACRES, CRP SIGNUP 15  
TEXAS

COUNTY	FIPS	WETLAND RESTORATION (ACRES)	EXPIRED WATERBANK (ACRES)	NEW OR EXISTING TREES (ACRES)	NEW NATIVE GRASS (ACRES)	NEW TAME GRASS (ACRES)	SUBJECT TO SCOUR EROSION (ACRES)
ANDERSON	48001	0	0	19	0	0	0
ANDREWS	48003	0	0	0	16832	0	0
ANGELINA	48005	0	0	937	0	0	0
ARCHER	48009	0	0	0	0	21	0
ARMSTRONG	48011	0	0	0	6223	0	0
ATASCOSA	48013	0	0	0	48	0	0
BAILEY	48017	0	0	0	27752	884	0
BASTROP	48021	0	0	0	47	0	0
BAYLOR	48023	14	0	0	762	0	754
BEE	48025	0	0	0	0	0	0
BELL	48027	0	0	0	108	0	0
BEXAR	48029	0	0	0	0	0	0
BORDEN	48033	0	0	0	0	0	0
BOSQUE	48035	0	0	0	29	0	0
BOWIE	48037	0	0	237	0	0	26
BRISCOE	48045	173	0	0	7448	560	0
BROOKS	48047	0	0	0	0	459	0
BROWN	48049	0	0	0	415	0	0
CALLAHAN	48059	0	0	0	1009	0	0
CAMERON	48061	0	0	0	0	92	0
CAMP	48063	0	0	141	0	0	0
CARSON	48065	0	0	0	2293	60	0
CASS	48067	0	0	548	0	0	0
CASTRO	48069	110	0	0	26849	0	0
CHEROKEE	48073	0	0	31	0	0	0
CHILDRESS	48075	0	0	0	5676	0	0
CLAY	48077	0	0	0	0	0	0
COCHRAN	48079	0	0	0	30545	2976	0
COKE	48081	0	0	0	0	28	0
COLEMAN	48083	0	0	0	1074	0	0
COLLIN	48085	0	0	0	339	0	0
COLLINGSWORTH	48087	0	0	0	6519	120	0
COMANCHE	48093	0	0	0	109	38	0
CONCHO	48095	0	0	0	396	712	0
CORYELL	48099	0	0	0	0	0	0
COTTLER	48101	0	0	0	18457	0	0
CROSBY	48107	0	0	0	3116	137	0
CULBERSON	48109	0	0	0	626	0	0
DALLAM	48111	103	17	0	29095	0	0
DALLAS	48113	0	0	0	43	0	43
DAWSON	48115	94	0	0	173	3028	0
DEAF SMITH	48117	0	0	0	16290	0	0
DELTA	48119	0	0	0	0	0	0
DEWITT	48123	0	0	0	0	0	0
DICKENS	48125	58	0	0	15515	153	0
DIMITT	48127	0	0	0	0	373	0
DONLEY	48129	20	0	0	5628	318	0
DUVAL	48131	0	0	0	5254	0	129
EASTLAND	48133	0	0	0	370	0	0
ELLIS	48139	0	0	0	878	0	0
ERATH	48143	0	0	0	0	0	0
FALLS	48145	50	0	0	129	0	0
FANNIN	48147	0	0	0	305	629	0
FISHER	48151	0	0	0	5237	0	0
FLOYD	48153	188	0	0	4918	0	0
FOARD	48155	0	0	0	330	0	0
FRANKLIN	48159	0	0	0	0	0	0
FREESTONE	48161	0	0	0	0	2	0
FRIO	48163	0	0	0	0	0	0
GAINES	48165	0	0	0	22356	4596	0
GARZA	48169	0	0	0	1867	85	0
GLASSCOCK	48173	0	0	0	20	0	0
GOLIAD	48175	0	0	0	84	0	0
GRAY	48179	0	0	0	2487	361	0
GRAYSON	48181	0	0	96	0	356	96
HALE	48189	0	200	0	9880	0	0
HALL	48191	0	0	248	3932	1100	0
HAMILTON	48193	0	0	0	0	0	0
HANSFORD	48195	0	0	0	4997	0	0
HARDEMAN	48197	0	0	0	693	121	0
HARRISON	48203	0	0	0	0	0	0
HARTLEY	48205	0	0	0	7234	352	0
HASKELL	48207	0	0	0	1526	239	0
HEMPHILL	48211	0	0	0	980	1794	0
HIDALGO	48215	0	0	0	6889	2892	0
HILL	48217	60	0	0	333	55	0

TABLE 5. DESCRIPTION OF ACCEPTED ACRES, CRP SIGNUP 15  
TEXAS  
(continued)

COUNTY	FIPS	WETLAND RESTORATION (ACRES)	EXPIRED WATERBANK (ACRES)	NEW OR EXISTING TREES (ACRES)	NEW NATIVE GRASS (ACRES)	NEW TAME GRASS (ACRES)	SUBJECT TO SCOUR EROSION (ACRES)
HOCKLEY	48219	0	0	0	5892	0	0
HOPKINS	48223	0	0	0	265	0	0
HOUSTON	48225	0	0	1049	56	0	0
HOWARD	48227	7	0	0	2194	0	0
HUDSPETH	48229	0	0	0	0	387	0
HUNT	48231	0	0	0	160	0	0
HUTCHINSON	48233	0	0	0	159	0	0
JASPER	48241	0	0	0	0	0	0
JEFF DAVIS	48243	0	0	0	398	0	0
JIM HOGG	48247	0	0	0	0	0	0
JIM WELLS	48249	0	0	0	2914	261	0
JONES	48253	0	0	0	9369	533	80
KARNES	48255	0	0	0	256	104	0
KAUFMAN	48257	0	0	0	188	0	0
KENT	48263	0	0	0	12023	0	0
KING	48269	0	0	0	102	0	0
KLEBERG	48273	0	0	0	0	0	0
KNOX	48275	0	0	0	676	0	0
LAMAR	48277	0	0	0	493	0	0
LAMB	48279	0	0	0	15598	985	0
LAMPASAS	48281	0	0	0	35	0	0
LASALLE	48283	0	0	0	0	488	0
LEON	48289	0	0	15	0	2	0
LIMESTONE	48293	0	0	0	0	0	0
LIPSCOMB	48295	0	0	0	3111	585	0
LIVE OAK	48297	0	0	0	0	0	0
LLANO	48299	0	0	0	0	0	0
LUBBOCK	48303	0	0	0	2317	0	0
LYNN	48305	0	0	0	2528	301	0
MCCULLOCH	48307	0	0	0	1440	0	0
MCLENNAN	48309	0	0	0	58	0	28
MADISON	48313	0	0	0	171	0	0
MARTIN	48317	0	0	0	5341	0	0
MASON	48319	0	0	0	36	0	0
MATAGORDA	48321	0	0	0	106	0	0
MEDINA	48325	0	0	0	0	1055	0
MENARD	48327	0	0	0	105	43	0
MIDLAND	48329	0	0	0	2942	0	0
MILAM	48331	0	0	51	187	0	9
MILLS	48333	0	0	0	246	0	0
MITCHELL	48335	0	0	0	2494	0	0
MONTAGUE	48337	0	0	0	162	207	0
MOORE	48341	0	0	0	2704	0	0
MORRIS	48343	0	0	21	0	0	0
MOTLEY	48345	0	0	0	1748	112	0
NACOGDOCHES	48347	0	0	122	7	0	0
NAVARRO	48349	0	0	0	980	0	0
NOLAN	48353	4	0	0	1040	247	0
OCHILTREE	48357	0	0	0	2599	0	0
OLDHAM	48359	0	0	0	9585	0	0
PANOLA	48365	0	0	204	0	0	0
PARMER	48369	0	0	0	14717	0	0
PECOS	48371	0	0	0	4664	259	0
POTTER	48375	0	0	0	541	59	0
RANDALL	48381	0	0	0	13023	0	0
REAGAN	48383	0	0	0	1463	61	0
RED RIVER	48387	0	0	1841	0	1185	0
REEVES	48389	0	0	0	9735	139	0
REFUGIO	48391	0	0	0	0	473	0
ROBERTS	48393	0	0	0	0	0	0
ROCKWALL	48397	0	0	0	98	0	0
RUNNELS	48399	0	0	0	5130	8145	102
SAN SABA	48411	0	0	0	0	181	0
SCHLEICHER	48413	0	0	0	151	14	0
SCURRY	48415	0	0	0	0	0	0
SHACKELFORD	48417	0	0	0	91	0	0
SHELBY	48419	0	0	23	0	0	0
SHERMAN	48421	0	0	0	1110	10511	0
SMITH	48423	0	0	62	4	0	0
SOMERVELL	48425	0	0	0	0	0	0
STARR	48427	0	0	0	972	12930	0
STEPHENS	48429	0	0	0	0	0	0
STERLING	48431	0	0	0	0	0	0
STONEWALL	48433	0	0	0	5473	1427	0
SWISHER	48437	0	0	0	21475	0	0



TABLE 5. DESCRIPTION OF ACCEPTED ACRES, CRP SIGNUP 15

TEXAS

(continued)

COUNTY	FIPS	WETLAND RESTORATION (ACRES)	EXPIRED WATERBANK (ACRES)	NEW OR EXISTING TREES (ACRES)	NEW NATIVE GRASS (ACRES)	NEW TAME GRASS (ACRES)	SUBJECT TO SCOUR EROSION (ACRES)
TAYLOR	48441	0	0	0	6792	0	127
TERRY	48445	0	0	0	9201	126	0
THROCKMORTON	48447	0	0	0	0	40	0
TOM GREEN	48451	0	0	0	244	83	0
TRAVIS	48453	0	0	0	0	0	0
TRINITY	48455	0	0	155	0	0	0
UPTON	48461	0	0	0	35	23	0
UVALDE	48463	0	0	0	25	1000	0
VAN ZANDT	48467	0	0	0	0	0	0
WARD	48475	0	0	0	209	0	0
WHARTON	48481	0	0	0	0	0	0
WHEELER	48483	0	0	0	2985	2190	0
WICHITA	48485	0	0	0	0	0	0
WILBARGER	48487	0	0	0	998	0	0
WILLACY	48489	0	0	0	0	1113	0
WILLIAMSON	48491	0	0	0	185	687	0
WILSON	48493	0	0	0	0	64	0
WOOD	48499	0	0	32	125	0	0
YOAKUM	48501	0	0	0	7638	754	0
YOUNG	48503	0	0	0	113	0	0
ZAVALA	48507	0	0	0	0	1309	0

# Utah

## County Names and Farm Service Agency Codes



Table 1 CRP ENROLLMENT, SIGNUP 15  
UTAH

COUNTY	FIPS	CURRENT	EXPIRING	SIGNUP 15	SIGNUP 15	CONTRACTS	CONTRACTS	ACCEPTED
		CRP	CRP	OFFERED	ACCEPTED	BEGIN	BEGIN	PLUS
		(ACRES)	(ACRES)	(ACRES)	(ACRES)	FY1998	FY1999	REMAINING
		(ACRES)	(ACRES)	(ACRES)	(ACRES)	(ACRES)	(ACRES)	(ACRES)
BOX ELDER	49003	87379	87061	97464	57078	57078	0	57396
CACHE	49005	19646	16517	15896	14430	13769	660	17559
IRON	49021	615	439	356	260	260	0	436
JUAB	49023	21967	21068	19449	13174	13174	0	14073
MILLARD	49027	27132	24919	14694	11188	11188	0	13401
RICH	49033	6731	6731	6286	6286	6286	0	6286
SAN JUAN	49037	35237	35237	38357	32962	32204	758	32962
TOOLE	49045	2743	2743	1826	250	250	0	250
UINTAH	49047	442	442	442	442	442	0	442
UTAH	49049	10338	1461	2077	1495	1495	0	10372
WASHINGTON	49053	3185	3185	2890	2475	2475	0	2475

TABLE 2. CRP RENTAL PAYMENTS AND ENROLLMENT, SIGNUP 15  
UTAH

COUNTY	FIPS	AVERAGE RENTAL PAYMENT (\$/ACRE)	TOTAL RENTAL PAYMENTS (\$/YEAR)	FORMERLY ENROLLED IN CRP (ACRES)	NOT FORMERLY ENROLLED (ACRES)
BOX ELDER	49003	28.32	1616630	45038	12040
CACHE	49005	33.55	484170	11948	2482
IRON	49021	35.56	9237	260	0
JUAB	49023	26.21	345266	10880	2294
MILLARD	49027	22.29	249370	10778	410
RICH	49033	31.64	198892	6266	21
SAN JUAN	49037	35.93	1184233	20746	12216
TOOELE	49045	30.00	7500	250	0
UINTAH	49047	29.00	12818	442	0
UTAH	49049	29.45	44030	550	945
WASHINGTON	49053	35.72	88414	2231	244

TABLE 3. DESCRIPTION OF ACCEPTED ACRES, CRP SIGNUP 15  
UTAH

COUNTY	FIPS	AVERAGE EBI (WITH COST)	HIGHLY ERODIBLE CROPLAND (ACRES)	AVERAGE ERODIBILITY INDEX (EI)	EI OF 15 OR MORE (ACRES)
BOX ELDER	49003	278	15214	7	810
CACHE	49005	300	5533	7	207
IRON	49021	277	260	12	0
JUAB	49023	274	1704	7	292
MILLARD	49027	302	11188	12	847
RICH	49033	284	125	4	0
SAN JUAN	49037	288	8708	8	0
TOOELE	49045	263	0	6	0
UINTAH	49047	266	442	8	0
UTAH	49049	284	29	5	0
WASHINGTON	49053	266	2475	13	355

Table 4 DESCRIPTION OF ACCEPTED ACRES, CRP SIGNUP 15

COUNTY	FIPS	UTAH				
		NATIONAL PRIORITY AREA (ACRES)	STATE PRIORITY AREA (ACRES)	STATE PRIORITY WATER (ACRES)	STATE PRIORITY WILDLIFE (ACRES)	STATE PRIORITY AIR (ACRES)
BOX ELDER	49003	0	95593	0	55944	0
CACHE	49005	0	15896	0	14430	0
IRON	49021	0	0	0	0	0
JUAB	49023	0	6275	0	0	0
MILLARD	49027	0	0	0	0	0
RICH	49033	238	6048	0	6048	0
SAN JUAN	49037	0	34291	0	29868	0
TOOELE	49045	0	1826	0	250	0
UINTAH	49047	0	0	0	0	0
UTAH	49049	0	582	0	0	0
WASHINGTON	49053	0	0	0	0	0

TABLE 5. DESCRIPTION OF ACCEPTED ACRES, CRP SIGNUP 15  
UTAH

COUNTY	FIPS	WETLAND RESTORATION (ACRES)	EXPIRED WATERBANK (ACRES)	NEW OR EXISTING TREES (ACRES)	NEW NATIVE GRASS (ACRES)	NEW TAME GRASS (ACRES)	SUBJECT TO SCOUR EROSION (ACRES)
BOX ELDER	49003	0	0	0	1062	11671	0
CACHE	49005	0	0	0	85	2393	0
IRON	49021	0	0	0	0	0	0
JUAB	49023	0	0	0	0	2103	0
MILLARD	49027	0	0	0	0	1652	0
RICH	49033	0	0	0	0	0	0
SAN JUAN	49037	0	0	0	8756	15284	0
TOOELE	49045	0	0	0	0	0	0
UINTAH	49047	0	0	0	0	0	0
UTAH	49049	0	0	0	974	0	0
WASHINGTON	49053	0	0	0	0	120	0

# Vermont

## County Names and Farm Service Agency Codes

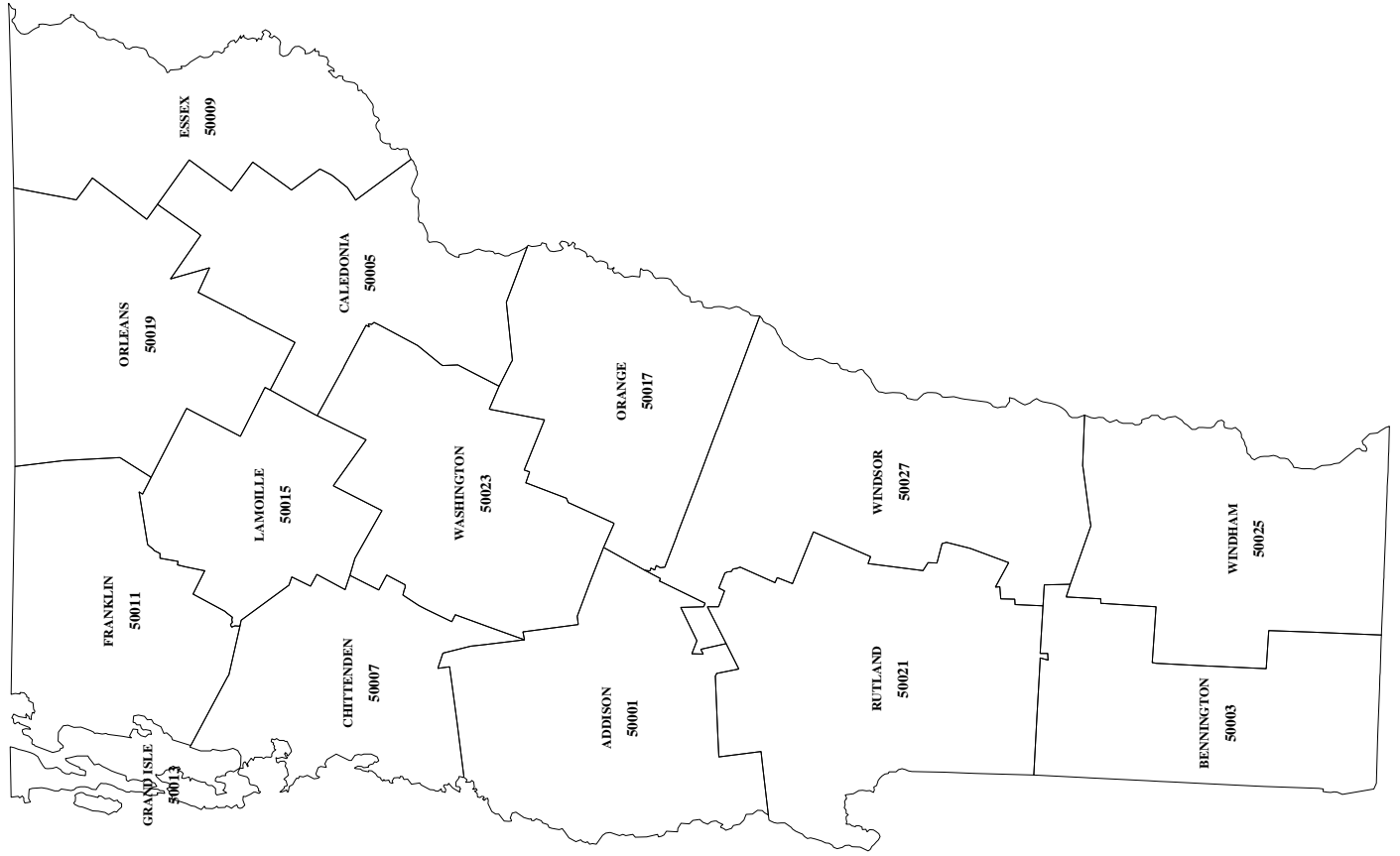




Table 1 CRP ENROLLMENT, SIGNUP 15  
VERMONT

COUNTY	FIPS	CURRENT	EXPIRING	SIGNUP 15	SIGNUP 15	CONTRACTS	CONTRACTS	ACCEPTED
		CRP	CRP	OFFERED	ACCEPTED	BEGIN	BEGIN	PLUS
		(ACRES)	(ACRES)	(ACRES)	(ACRES)	FY1998	FY1999	REMAINING
		(ACRES)	(ACRES)	(ACRES)	(ACRES)	(ACRES)	(ACRES)	(ACRES)
ADDISON	50001	0	0	23	23	23	0	23
BENNINGTON	50003	22	22	67	67	67	0	67
FRANKLIN	50011	0	0	27	0	0	0	0
RUTLAND	50021	55	55	52	52	52	0	52

TABLE 2. CRP RENTAL PAYMENTS AND ENROLLMENT, SIGNUP 15  
VERMONT

COUNTY	FIPS	AVERAGE RENTAL PAYMENT (\$/ACRE)	TOTAL RENTAL PAYMENTS (\$/YEAR)	FORMERLY ENROLLED IN CRP (ACRES)	NOT FORMERLY ENROLLED (ACRES)
ADDISON	50001	38.12	888	0	23
BENNINGTON	50003	36.54	2448	22	45
FRANKLIN	50011	.	0	0	0
RUTLAND	50021	44.65	2326	52	0

TABLE 3. DESCRIPTION OF ACCEPTED ACRES, CRP SIGNUP 15  
VERMONT

COUNTY	FIPS	AVERAGE EBI (WITH COST)	HIGHLY ERODIBLE CROPLAND (ACRES)	AVERAGE ERODIBILITY INDEX (EI)	EI OF 15 OR MORE (ACRES)
ADDISON	50001	310	7	16	7
BENNINGTON	50003	368	67	32	67
FRANKLIN	50011	.	0	.	0
RUTLAND	50021	304	52	14	0

Table 4 DESCRIPTION OF ACCEPTED ACRES, CRP SIGNUP 15

COUNTY	FIPS	VERMONT				
		NATIONAL PRIORITY AREA (ACRES)	STATE PRIORITY AREA (ACRES)	STATE PRIORITY WATER (ACRES)	STATE PRIORITY WILDLIFE (ACRES)	STATE PRIORITY AIR (ACRES)
ADDISON	50001	0	0	0	0	0
BENNINGTON	50003	0	0	0	0	0
FRANKLIN	50011	0	0	0	0	0
RUTLAND	50021	0	0	0	0	0

TABLE 5. DESCRIPTION OF ACCEPTED ACRES, CRP SIGNUP 15  
VERMONT

COUNTY	FIPS	WETLAND RESTORATION (ACRES)	EXPIRED WATERBANK (ACRES)	NEW OR EXISTING TREES (ACRES)	NEW NATIVE GRASS (ACRES)	NEW TAME GRASS (ACRES)	SUBJECT TO SCOUR EROSION (ACRES)
ADDISON	50001	13	0	10	0	0	0
BENNINGTON	50003	0	0	0	0	0	0
FRANKLIN	50011	0	0	0	0	0	0
RUTLAND	50021	0	0	0	0	0	0



Table 1 CRP ENROLLMENT, SIGNUP 15  
VIRGINIA

COUNTY	FIPS	CURRENT	EXPIRING	SIGNUP 15	SIGNUP 15	CONTRACTS	CONTRACTS	ACCEPTED
		CRP	CRP	OFFERED	ACCEPTED	BEGIN	BEGIN	PLUS
		(ACRES)	(ACRES)	(ACRES)	(ACRES)	FY1998	FY1999	REMAINING
						(ACRES)	(ACRES)	(ACRES)
ACCOMACK	51001	153	34	63	55	55	0	174
ALBEMARLE	51003	109	91	91	91	91	0	109
AMELIA	51007	6458	4665	4188	4188	4188	0	5981
APPOMATTOX	51011	403	358	284	244	244	0	289
AUGUSTA	51015	81	0	7	7	7	0	88
BATH	51017	57	0	10	10	10	0	67
BEDFORD	51019	277	135	85	85	85	0	227
BRUNSWICK	51025	5636	4267	3976	1407	1407	0	2776
BUCKINGHAM	51029	1230	376	443	443	443	0	1297
CAMPBELL	51031	3654	3188	2459	2274	2274	0	2740
CAROLINE	51033	729	43	153	133	133	0	819
CARROLL	51035	200	107	65	60	60	0	153
CHARLES CITY	51036	55	24	24	24	24	0	55
CHARLOTTE	51037	1795	1349	859	806	806	0	1252
CHESTERFIELD	51041	219	53	34	34	34	0	200
CRAIG	51045	0	0	6	6	6	0	6
CULPEPER	51047	1029	560	333	333	333	0	802
CUMBERLAND	51049	826	417	353	353	353	0	762
DINWIDDIE	51053	4275	2266	2025	1088	1088	0	3097
ESSEX	51057	2588	832	600	588	588	0	2344
FAUQUIER	51061	891	521	461	461	461	0	831
FLOYD	51063	45	39	25	25	25	0	31
FLUVANNA	51065	105	77	57	57	57	0	85
FRANKLIN	51067	92	39	20	0	0	0	53
GILES	51071	9	9	15	15	15	0	15
GLOUCESTER	51073	230	21	25	22	22	0	231
GOOCHLAND	51075	66	0	48	48	48	0	114
GRAYSON	51077	23	23	39	39	39	0	39
GREENE	51079	0	0	95	95	95	0	95
GREENSVILLE	51081	482	258	180	17	17	0	241
HALIFAX	51083	3509	2574	1946	971	971	0	1906
HANOVER	51085	310	72	75	75	75	0	313
HENRY	51089	398	311	65	18	18	0	105
ISLE OF WIGHT	51093	133	33	33	30	30	0	130
JAMES CITY	51095	88	38	38	38	38	0	88
KING AND QUEEN	51097	1714	582	577	566	566	0	1698
KING GEORGE	51099	884	467	473	441	441	0	858
KING WILLIAM	51101	459	132	54	54	54	0	381
LANCASTER	51103	384	209	257	176	176	0	351
LEE	51105	18	7	7	7	7	0	18
LOUDOUN	51107	380	28	28	28	28	0	380
LOUISA	51109	448	109	84	84	84	0	423
LUNENBURG	51111	3156	2395	2152	689	689	0	1450
MADISON	51113	93	93	20	19	19	0	19
MATHEWS	51115	113	0	32	11	11	0	124
MECKLENBURG	51117	2849	2217	1833	856	856	0	1488
MIDDLESEX	51119	207	98	83	69	69	0	178
MONTGOMERY	51121	10	10	10	10	10	0	10
NELSON	51125	167	52	12	12	12	0	127
NORTHAMPTON	51131	18	18	11	11	11	0	11
NORTHUMBERLAND	51133	712	152	170	146	146	0	706
NOTTOWAY	51135	2166	1661	1304	1071	1071	0	1576
ORANGE	51137	617	383	230	69	69	0	303
PAGE	51139	39	17	52	52	52	0	74
PATRICK	51141	263	212	66	54	54	0	105
PITTSYLVANIA	51143	4705	3309	2594	1577	1577	0	2973
POWHATAN	51145	463	22	22	22	22	0	463
PRINCE EDWARD	51147	4318	3264	2474	2474	2474	0	3528
PRINCE GEORGE	51149	1634	756	852	720	660	60	1598
RAPPAHANNOCK	51157	9	9	8	8	8	0	8
RICHMOND	51159	1601	562	472	408	408	0	1447
ROCKBRIDGE	51163	43	32	32	32	32	0	43
ROCKINGHAM	51165	21	3	12	12	12	0	30
SHENANDOAH	51171	61	42	122	122	122	0	141
SOUTHAMPTON	51175	348	167	327	137	137	0	318
SPOTSYLVANIA	51177	481	91	209	209	209	0	599
STAFFORD	51179	169	130	150	141	141	0	180
SURRY	51181	780	750	602	356	356	0	386
SUSSEX	51183	1229	811	869	283	283	0	701
TAZEWELL	51185	169	169	161	161	161	0	161
WESTMORELAND	51193	2058	535	519	468	468	0	1991
WYTHE	51197	312	135	29	29	29	0	206
SUFFOLK	51800	29	0	11	11	11	0	40

TABLE 2. CRP RENTAL PAYMENTS AND ENROLLMENT, SIGNUP 15  
VIRGINIA

COUNTY	FIPS	AVERAGE RENTAL PAYMENT (\$/ACRE)	TOTAL RENTAL PAYMENTS (\$/YEAR)	FORMERLY ENROLLED IN CRP (ACRES)	NOT FORMERLY ENROLLED (ACRES)
ACCOMACK	51001	39.96	2186	13	42
ALBEMARLE	51003	31.24	2840	58	33
AMELIA	51007	41.58	174146	4130	58
APPOMATTOX	51011	35.64	8686	244	0
AUGUSTA	51015	34.52	235	0	7
BATH	51017	52.00	525	0	10
BEDFORD	51019	40.56	3443	85	0
BRUNSWICK	51025	40.93	57573	1288	119
BUCKINGHAM	51029	39.05	17313	384	60
CAMPBELL	51031	41.07	93375	2233	41
CAROLINE	51033	45.31	6017	22	111
CARROLL	51035	34.63	2071	60	0
CHARLES CITY	51036	55.00	1315	24	0
CHARLOTTE	51037	35.55	28650	790	16
CHESTERFIELD	51041	39.01	1334	34	0
CRAIG	51045	35.00	193	0	6
CULPEPER	51047	38.57	12827	333	0
CUMBERLAND	51049	34.63	12236	324	29
DINWIDDIE	51053	46.14	50205	1057	31
ESSEX	51057	44.87	26360	471	117
FAUQUIER	51061	37.34	17213	389	72
FLOYD	51063	38.96	955	25	0
FLUVANNA	51065	37.41	2140	45	12
FRANKLIN	51067	.	0	0	0
GILES	51071	33.00	495	9	6
GLOUCESTER	51073	46.43	1007	18	4
GOOCHLAND	51075	37.50	1815	0	48
GRAYSON	51077	44.35	1717	10	29
GREENE	51079	37.76	3591	0	95
GREENSVILLE	51081	42.09	707	17	0
HALIFAX	51083	39.76	38588	945	26
HANOVER	51085	43.57	3259	12	63
HENRY	51089	30.52	555	18	0
ISLE OF WIGHT	51093	44.30	1329	30	0
JAMES CITY	51095	45.65	1721	38	0
KING AND QUEEN	51097	41.35	23398	459	107
KING GEORGE	51099	44.70	19698	369	71
KING WILLIAM	51101	45.49	2465	54	0
LANCASTER	51103	44.63	7864	134	42
LEE	51105	37.00	248	7	0
LOUDOUN	51107	50.00	1375	28	0
LOUISA	51109	33.39	2791	84	0
LUNENBURG	51111	35.40	24379	689	0
MADISON	51113	43.71	839	13	6
MATHEWS	51115	40.87	437	0	11
MECKLENBURG	51117	36.16	30967	745	112
MIDDLESEX	51119	45.91	3182	69	0
MONTGOMERY	51121	35.00	350	10	0
NELSON	51125	34.15	420	12	0
NORTHAMPTON	51131	44.40	488	11	0
NORTHUMBERLAND	51133	39.92	5821	114	32
NOTTOWAY	51135	35.73	38247	1071	0
ORANGE	51137	39.55	2709	25	44
PAGE	51139	37.31	1940	52	0
PATRICK	51141	36.10	1942	54	0
PITTSYLVANIA	51143	39.37	62107	1545	33
POWHATAN	51145	34.62	744	22	0
PRINCE EDWARD	51147	39.04	96584	2380	94
PRINCE GEORGE	51149	46.13	33201	549	170



TABLE 2. CRP RENTAL PAYMENTS AND ENROLLMENT, SIGNUP 15  
 VIRGINIA  
 (continued)

COUNTY	FIPS	AVERAGE RENTAL PAYMENT (\$/ACRE)	TOTAL RENTAL PAYMENTS (\$/YEAR)	FORMERLY ENROLLED IN CRP (ACRES)	NOT FORMERLY ENROLLED (ACRES)
RAPPAHANNOCK	51157	39.00	312	8	0
RICHMOND	51159	45.53	18570	406	2
ROCKBRIDGE	51163	30.00	948	32	0
ROCKINGHAM	51165	37.00	426	0	12
SHENANDOAH	51171	43.16	5265	42	80
SOUTHAMPTON	51175	52.41	7202	0	137
SPOTSYLVANIA	51177	40.29	8412	83	126
STAFFORD	51179	40.71	5719	83	57
SURRY	51181	44.41	15824	356	0
SUSSEX	51183	45.23	12781	219	64
TAZEWELL	51185	42.00	6762	161	0
WESTMORELAND	51193	47.01	22012	456	13
WYTHE	51197	36.00	1044	0	29
SUFFOLK	51800	52.00	562	0	11

TABLE 3. DESCRIPTION OF ACCEPTED ACRES, CRP SIGNUP 15  
VIRGINIA

COUNTY	FIPS	AVERAGE EBI (WITH COST)	HIGHLY ERODIBLE CROPLAND (ACRES)	AVERAGE ERODIBILITY INDEX (EI)	EI OF 15 OR MORE (ACRES)
ACCOMACK	51001	305	0	3	0
ALBEMARLE	51003	372	66	13	58
AMELIA	51007	340	4188	20	3247
APPOMATTOX	51011	321	244	23	231
AUGUSTA	51015	317	0	2	0
BATH	51017	282	0	2	0
BEDFORD	51019	278	85	11	7
BRUNSWICK	51025	295	1402	20	1089
BUCKINGHAM	51029	336	429	22	267
CAMPBELL	51031	307	2273	32	2147
CAROLINE	51033	329	129	13	10
CARROLL	51035	285	60	20	37
CHARLES CITY	51036	386	24	16	24
CHARLOTTE	51037	293	806	20	684
CHESTERFIELD	51041	312	34	12	9
CRAIG	51045	365	6	20	6
CULPEPER	51047	347	333	19	143
CUMBERLAND	51049	346	331	25	305
DINWIDDIE	51053	294	1061	17	552
ESSEX	51057	311	410	14	322
FAUQUIER	51061	300	62	7	0
FLOYD	51063	314	25	15	25
FLUVANNA	51065	350	57	19	52
FRANKLIN	51067	.	0	.	0
GILES	51071	386	15	75	15
GLOUCESTER	51073	335	0	20	20
GOOCHLAND	51075	285	0	4	0
GRAYSON	51077	386	39	32	39
GREENE	51079	313	38	5	0
GREENSVILLE	51081	279	17	15	3
HALIFAX	51083	290	971	23	941
HANOVER	51085	306	61	10	0
HENRY	51089	265	18	10	0
ISLE OF WIGHT	51093	292	30	15	9
JAMES CITY	51095	432	38	20	38
KING AND QUEEN	51097	332	486	16	356
KING GEORGE	51099	319	416	14	224
KING WILLIAM	51101	345	53	26	51
LANCASTER	51103	280	146	11	0
LEE	51105	292	7	33	7
LOUDOUN	51107	294	21	9	0
LOUISA	51109	361	84	23	71
LUNENBURG	51111	291	689	17	575
MADISON	51113	281	19	11	0
MATHEWS	51115	272	0	2	0
MECKLENBURG	51117	294	856	21	710
MIDDLESEX	51119	281	0	20	44
MONTGOMERY	51121	355	10	25	10
NELSON	51125	294	12	10	0
NORTHAMPTON	51131	260	0	5	0
NORTHUMBERLAND	51133	319	146	16	102
NOTTOWAY	51135	307	1071	17	429
ORANGE	51137	309	69	10	13
PAGE	51139	331	48	25	52
PATRICK	51141	289	54	27	42
PITTSYLVANIA	51143	287	1577	20	1247
POWHATAN	51145	389	22	22	22
PRINCE EDWARD	51147	342	2457	27	1923
PRINCE GEORGE	51149	335	720	22	571
RAPPAHANNOCK	51157	336	8	13	0
RICHMOND	51159	292	408	13	81
ROCKBRIDGE	51163	368	32	29	32
ROCKINGHAM	51165	292	5	8	0
SHENANDOAH	51171	336	112	26	122

TABLE 3. DESCRIPTION OF ACCEPTED ACRES, CRP SIGNUP 15  
 VIRGINIA  
 (continued)

COUNTY	FIPS	AVERAGE EBI (WITH COST)	HIGHLY ERODIBLE CROPLAND (ACRES)	AVERAGE ERODIBILITY INDEX (EI)	EI OF 15 OR MORE (ACRES)
SOUTHAMPTON	51175	312	137	19	126
SPOTSYLVANIA	51177	319	131	10	75
STAFFORD	51179	350	117	22	100
SURRY	51181	292	148	8	0
SUSSEX	51183	286	283	16	189
TAZEWELL	51185	379	161	39	161
WESTMORELAND	51193	294	468	14	97
WYTHE	51197	290	29	13	0
SUFFOLK	51800	293	0	5	0

Table 4 DESCRIPTION OF ACCEPTED ACRES, CRP SIGNUP 15

COUNTY	FIPS	VIRGINIA				STATE PRIORITY AIR (ACRES)
		NATIONAL PRIORITY AREA (ACRES)	STATE PRIORITY AREA (ACRES)	STATE PRIORITY WATER (ACRES)	STATE PRIORITY WILDLIFE (ACRES)	
ACCOMACK	51001	55	0	0	0	0
ALBEMARLE	51003	91	0	0	0	0
AMELIA	51007	4188	0	0	0	0
APPOMATTOX	51011	119	0	0	0	0
AUGUSTA	51015	7	0	0	0	0
BATH	51017	10	0	0	0	0
BEDFORD	51019	0	0	0	0	0
BRUNSWICK	51025	0	2966	0	397	0
BUCKINGHAM	51029	443	0	0	0	0
CAMPBELL	51031	0	0	0	0	0
CAROLINE	51033	153	0	0	0	0
CARROLL	51035	0	0	0	0	0
CHARLES CITY	51036	24	0	0	0	0
CHARLOTTE	51037	0	0	0	0	0
CHESTERFIELD	51041	34	0	0	0	0
CRAIG	51045	6	0	0	0	0
CULPEPER	51047	333	0	0	0	0
CUMBERLAND	51049	353	0	0	0	0
DINWIDDIE	51053	638	0	0	0	0
ESSEX	51057	600	0	0	0	0
FAUQUIER	51061	461	0	0	0	0
FLOYD	51063	0	0	0	0	0
FLUVANNA	51065	57	0	0	0	0
FRANKLIN	51067	0	0	0	0	0
GILES	51071	0	0	0	0	0
GLOUCESTER	51073	25	0	0	0	0
GOOCHLAND	51075	48	0	0	0	0
GRAYSON	51077	0	0	0	0	0
GREENE	51079	95	0	0	0	0
GREENSVILLE	51081	0	0	0	0	0
HALIFAX	51083	0	0	0	0	0
HANOVER	51085	75	0	0	0	0
HENRY	51089	0	0	0	0	0
ISLE OF WIGHT	51093	0	30	30	0	0
JAMES CITY	51095	38	0	0	0	0
KING AND QUEEN	51097	577	0	0	0	0
KING GEORGE	51099	473	0	0	0	0
KING WILLIAM	51101	54	0	0	0	0
LANCASTER	51103	257	0	0	0	0
LEE	51105	0	0	0	0	0
LOUDOUN	51107	28	0	0	0	0
LOUISA	51109	84	0	0	0	0
LUNENBURG	51111	0	1528	0	65	0
MADISON	51113	6	14	13	0	0
MATHEWS	51115	32	0	0	0	0
MECKLENBURG	51117	0	1141	0	165	0
MIDDLESEX	51119	79	0	0	0	0
MONTGOMERY	51121	0	0	0	0	0
NELSON	51125	12	0	0	0	0
NORTHAMPTON	51131	11	0	0	0	0
NORTHUMBERLAND	51133	170	0	0	0	0
NOTTOWAY	51135	895	0	0	0	0
ORANGE	51137	205	25	25	0	0
PAGE	51139	52	0	0	0	0
PATRICK	51141	0	0	0	0	0
PITTSYLVANIA	51143	0	0	0	0	0
POWHATAN	51145	22	0	0	0	0
PRINCE EDWARD	51147	2457	0	0	0	0
PRINCE GEORGE	51149	501	0	0	0	0
RAPPAHANNOCK	51157	8	0	0	0	0
RICHMOND	51159	472	0	0	0	0
ROCKBRIDGE	51163	32	0	0	0	0

Table 4 DESCRIPTION OF ACCEPTED ACRES, CRP SIGNUP 15

VIRGINIA  
(continued)

COUNTY	FIPS	NATIONAL PRIORITY AREA (ACRES)	STATE PRIORITY AREA (ACRES)	STATE PRIORITY WATER (ACRES)	STATE PRIORITY WILDLIFE (ACRES)	STATE PRIORITY AIR (ACRES)
ROCKINGHAM	51165	12	0	0	0	0
SHENANDOAH	51171	122	0	0	0	0
SOUTHAMPTON	51175	0	0	0	0	0
SPOTSYLVANIA	51177	209	18	18	0	0
STAFFORD	51179	150	0	0	0	0
SURRY	51181	0	534	333	0	0
SUSSEX	51183	0	0	0	0	0
TAZEWELL	51185	0	0	0	0	0
WESTMORELAND	51193	519	0	0	0	0
WYTHE	51197	0	0	0	0	0
SUFFOLK	51800	0	11	11	0	0

TABLE 5. DESCRIPTION OF ACCEPTED ACRES, CRP SIGNUP 15  
VIRGINIA

COUNTY	FIPS	WETLAND RESTORATION (ACRES)	EXPIRED WATERBANK (ACRES)	NEW OR EXISTING TREES (ACRES)	NEW NATIVE GRASS (ACRES)	NEW TAME GRASS (ACRES)	SUBJECT TO SCOUR EROSION (ACRES)
ACCOMACK	51001	0	0	42	13	0	0
ALBEMARLE	51003	0	0	58	20	13	0
AMELIA	51007	0	0	1769	17	13	0
APPOMATTOX	51011	0	0	43	0	0	0
AUGUSTA	51015	0	0	1	6	0	0
BATH	51017	0	0	0	10	0	0
BEDFORD	51019	0	0	43	0	0	0
BRUNSWICK	51025	0	0	883	114	157	0
BUCKINGHAM	51029	0	0	190	0	14	0
CAMPBELL	51031	0	0	1165	0	44	0
CAROLINE	51033	0	0	22	64	33	0
CARROLL	51035	0	0	60	0	0	0
CHARLES CITY	51036	0	0	24	0	0	0
CHARLOTTE	51037	0	0	356	0	0	0
CHESTERFIELD	51041	0	0	25	0	0	0
CRAIG	51045	0	0	0	0	0	0
CULPEPER	51047	0	0	22	0	28	0
CUMBERLAND	51049	0	0	88	0	55	0
DINWIDDIE	51053	0	0	619	22	156	0
ESSEX	51057	0	0	329	52	115	0
FAUQUIER	51061	0	0	0	171	0	0
FLOYD	51063	0	0	25	0	0	0
FLUVANNA	51065	0	0	6	0	34	0
FRANKLIN	51067	0	0	0	0	0	0
GILES	51071	0	0	9	0	0	0
GLOUCESTER	51073	0	0	7	0	15	0
GOOCHLAND	51075	0	0	0	0	36	0
GRAYSON	51077	0	0	39	0	0	0
GREENE	51079	0	0	57	0	0	0
GREENSVILLE	51081	0	0	12	0	0	0
HALIFAX	51083	0	0	527	80	0	0
HANOVER	51085	0	0	12	0	26	0
HENRY	51089	0	0	0	0	0	0
ISLE OF WIGHT	51093	0	0	7	0	0	0
JAMES CITY	51095	0	0	38	0	0	0
KING AND QUEEN	51097	0	0	154	149	91	0
KING GEORGE	51099	0	0	115	22	304	0
KING WILLIAM	51101	0	0	18	0	28	0
LANCASTER	51103	0	0	6	33	0	0
LEE	51105	0	0	0	0	0	0
LOUDOUN	51107	0	0	28	0	0	0
LOUISA	51109	0	0	71	6	7	0
LUNENBURG	51111	0	0	586	0	0	0
MADISON	51113	0	0	2	0	3	0
MATHEWS	51115	0	0	11	0	0	0
MECKLENBURG	51117	0	0	501	0	185	0
MIDDLESEX	51119	0	0	12	0	39	0
MONTGOMERY	51121	0	0	10	0	0	0
NELSON	51125	0	0	0	0	0	0
NORTHAMPTON	51131	0	0	11	0	0	0
NORTHUMBERLAND	51133	0	0	95	0	0	0
NOTTOWAY	51135	0	0	491	10	6	0
ORANGE	51137	0	0	10	0	30	0
PAGE	51139	0	0	17	0	0	0
PATRICK	51141	0	0	30	0	0	0
PITTSYLVANIA	51143	0	0	911	42	23	0
POWHATAN	51145	0	0	22	0	0	0
PRINCE EDWARD	51147	0	0	993	153	18	0
PRINCE GEORGE	51149	0	0	351	191	27	0
RAPPAHANNOCK	51157	0	0	0	0	0	0
RICHMOND	51159	0	0	18	0	2	0
ROCKBRIDGE	51163	0	0	32	0	0	0
ROCKINGHAM	51165	0	0	0	0	12	0
SHENANDOAH	51171	0	0	10	0	70	0
SOUTHAMPTON	51175	0	0	115	23	0	0
SPOTSYLVANIA	51177	0	0	22	0	169	0
STAFFORD	51179	0	0	18	0	123	0
SURRY	51181	0	0	49	0	186	0
SUSSEX	51183	0	0	176	0	52	0
TAZEWELL	51185	0	0	0	0	0	0
WESTMORELAND	51193	0	0	26	13	14	0
WYTHE	51197	0	0	0	0	0	0
SUFFOLK	51800	0	0	0	11	0	0

# Washington County Names and Farm Service Agency Codes

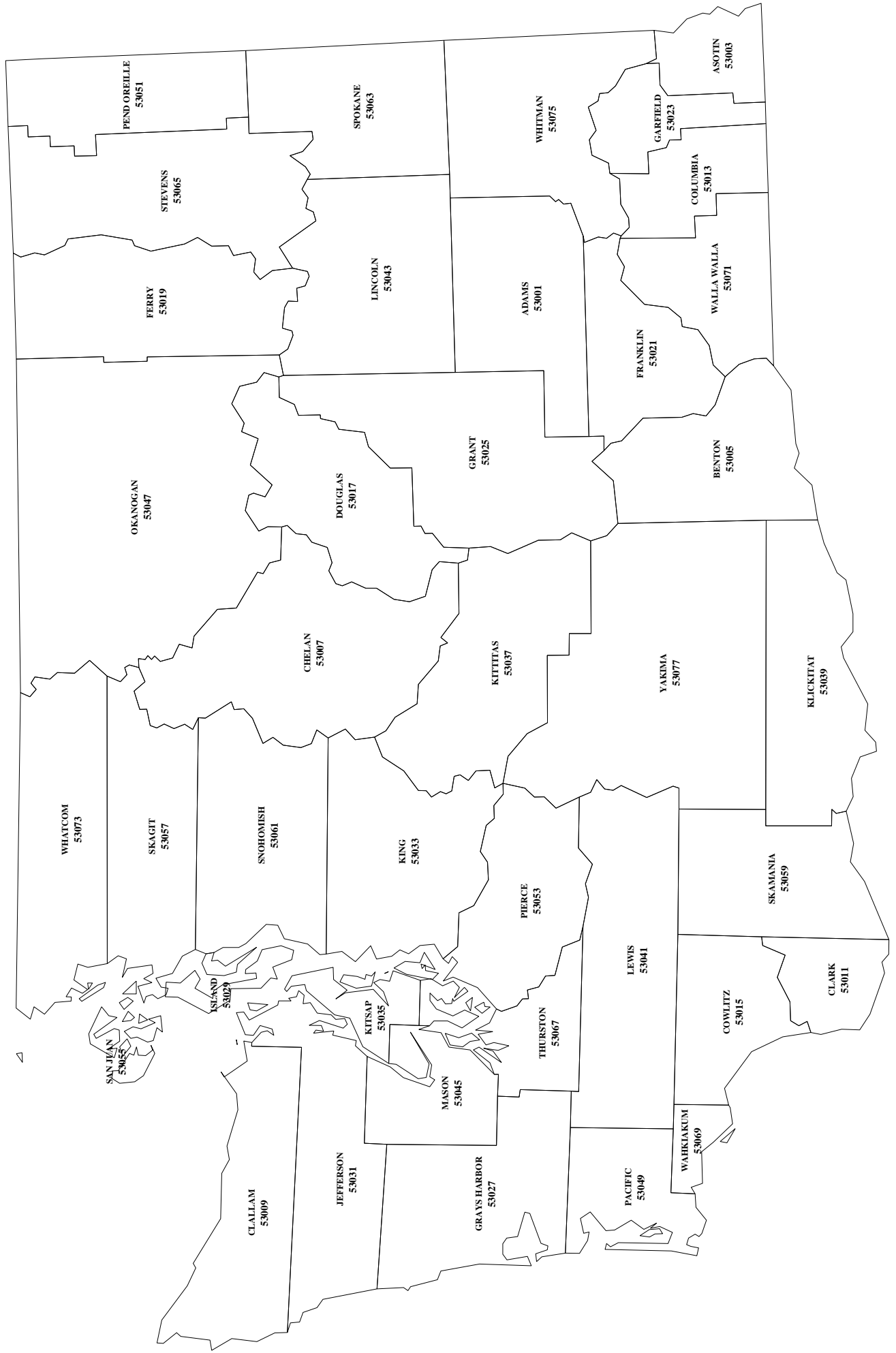


Table 1 CRP ENROLLMENT, SIGNUP 15  
WASHINGTON

COUNTY	FIPS	CURRENT	EXPIRING	SIGNUP 15	SIGNUP 15	CONTRACTS	CONTRACTS	ACCEPTED
		CRP	CRP	OFFERED	ACCEPTED	BEGIN	BEGIN	PLUS
		(ACRES)	(ACRES)	(ACRES)	(ACRES)	FY1998	FY1999	REMAINING
						(ACRES)	(ACRES)	(ACRES)
ADAMS	53001	207612	135114	122357	5413	5350	63	77911
ASOTIN	53003	24221	24221	35106	2757	2757	0	2757
BENTON	53005	40234	28022	31030	11138	11138	0	23350
CHELAN	53007	104	104	340	340	340	0	340
COLUMBIA	53013	24844	11445	18397	7341	7312	29	20740
DOUGLAS	53017	151358	151358	191691	59399	58221	1178	59399
FERRY	53019	1717	1425	765	765	765	0	1057
FRANKLIN	53021	81322	62682	58452	1403	1403	0	20043
GARFIELD	53023	17607	9460	19967	3120	3040	80	11267
GRANT	53025	70570	57143	46759	10260	10260	0	23687
ISLAND	53029	0	0	81	0	0	0	0
KITTITAS	53037	1807	1153	1337	824	824	0	1478
KLICKITAT	53039	45517	40926	39339	18602	18533	69	23193
LINCOLN	53043	100202	81403	74617	6373	5880	493	25172
OKANOGAN	53047	17296	16093	4322	456	456	0	1659
SPOKANE	53063	38269	27121	18805	6502	6268	234	17650
STEVENS	53065	5781	4268	2917	1377	1377	0	2890
WALLA WALLA	53071	103924	89592	94076	14919	12700	2219	29251
WHITMAN	53075	49597	12476	25325	6618	6618	0	43739
YAKIMA	53077	36472	30791	33695	14407	14407	0	20088



TABLE 2. CRP RENTAL PAYMENTS AND ENROLLMENT, SIGNUP 15  
WASHINGTON

COUNTY	FIPS	AVERAGE RENTAL PAYMENT (\$/ACRE)	TOTAL RENTAL PAYMENTS (\$/YEAR)	FORMERLY ENROLLED IN CRP (ACRES)	NOT FORMERLY ENROLLED (ACRES)
ADAMS	53001	39.10	211659	4708	705
ASOTIN	53003	52.83	145620	1603	1153
BENTON	53005	35.05	390381	8598	2541
CHELAN	53007	37.22	12642	104	236
COLUMBIA	53013	46.40	340595	4178	3163
DOUGLAS	53017	40.66	2415287	47792	11607
FERRY	53019	56.21	43007	765	0
FRANKLIN	53021	27.84	39045	1396	7
GARFIELD	53023	65.88	205543	1301	1819
GRANT	53025	29.56	303261	10113	147
ISLAND	53029	.	0	0	0
KITTITAS	53037	53.53	44124	694	131
KLICKITAT	53039	37.87	704367	16718	1884
LINCOLN	53043	45.31	288738	4907	1466
OKANOGAN	53047	43.92	20009	372	84
SPOKANE	53063	47.10	306257	5276	1226
STEVENS	53065	42.73	58822	1017	360
WALLA WALLA	53071	45.16	673736	11602	3317
WHITMAN	53075	58.28	385687	3847	2771
YAKIMA	53077	32.14	463021	14335	72

TABLE 3. DESCRIPTION OF ACCEPTED ACRES, CRP SIGNUP 15  
WASHINGTON

COUNTY	FIPS	AVERAGE EBI (WITH COST)	HIGHLY ERODIBLE CROPLAND (ACRES)	AVERAGE ERODIBILITY INDEX (EI)	EI OF 15 OR MORE (ACRES)
ADAMS	53001	286	4763	13	869
ASOTIN	53003	270	2757	13	519
BENTON	53005	306	6411	16	7180
CHELAN	53007	305	340	17	123
COLUMBIA	53013	285	7341	21	7267
DOUGLAS	53017	273	14133	6	1764
FERRY	53019	303	765	12	362
FRANKLIN	53021	270	1403	12	329
GARFIELD	53023	274	3120	19	3120
GRANT	53025	297	9176	17	5106
ISLAND	53029	.	0	.	0
KITTITAS	53037	294	824	16	485
KLICKITAT	53039	271	18602	11	90
LINCOLN	53043	286	5771	16	3706
OKANOGAN	53047	272	296	8	27
SPOKANE	53063	276	6068	12	1138
STEVENS	53065	276	1131	12	464
WALLA WALLA	53071	271	14919	11	2649
WHITMAN	53075	279	6603	18	4388
YAKIMA	53077	305	14047	15	6058

Table 4 DESCRIPTION OF ACCEPTED ACRES, CRP SIGNUP 15

COUNTY	FIPS	WASHINGTON				
		NATIONAL PRIORITY AREA (ACRES)	STATE PRIORITY AREA (ACRES)	STATE PRIORITY WATER (ACRES)	STATE PRIORITY WILDLIFE (ACRES)	STATE PRIORITY AIR (ACRES)
ADAMS	53001	0	110572	0	0	2243
ASOTIN	53003	0	0	0	0	0
BENTON	53005	0	30764	0	0	10939
CHELAN	53007	0	0	0	0	0
COLUMBIA	53013	0	0	0	0	0
DOUGLAS	53017	0	112539	0	0	6373
FERRY	53019	0	0	0	0	0
FRANKLIN	53021	0	56124	0	0	75
GARFIELD	53023	0	0	0	0	0
GRANT	53025	0	28526	0	0	0
ISLAND	53029	0	0	0	0	0
KITTITAS	53037	0	0	0	0	0
KLICKITAT	53039	0	0	0	0	0
LINCOLN	53043	0	44494	0	0	240
OKANOGAN	53047	0	0	0	0	0
SPOKANE	53063	0	0	0	0	0
STEVENS	53065	0	0	0	0	0
WALLA WALLA	53071	0	68979	0	0	0
WHITMAN	53075	0	0	0	0	0
YAKIMA	53077	0	28263	0	0	10035

TABLE 5. DESCRIPTION OF ACCEPTED ACRES, CRP SIGNUP 15  
WASHINGTON

COUNTY	FIPS	WETLAND RESTORATION (ACRES)	EXPIRED WATERBANK (ACRES)	NEW OR EXISTING TREES (ACRES)	NEW NATIVE GRASS (ACRES)	NEW TAME GRASS (ACRES)	SUBJECT TO SCOUR EROSION (ACRES)
ADAMS	53001	0	0	0	0	701	0
ASOTIN	53003	0	0	35	0	1099	0
BENTON	53005	0	0	0	0	2541	0
CHELAN	53007	0	0	0	217	0	0
COLUMBIA	53013	0	0	508	0	2221	0
DOUGLAS	53017	0	0	0	15556	4757	0
FERRY	53019	0	0	0	0	0	0
FRANKLIN	53021	0	0	0	0	0	0
GARFIELD	53023	0	0	0	1379	294	0
GRANT	53025	0	0	8	0	147	0
ISLAND	53029	0	0	0	0	0	0
KITTITAS	53037	0	0	0	54	30	0
KLICKITAT	53039	0	0	0	793	12010	0
LINCOLN	53043	0	0	249	0	1365	0
OKANOGAN	53047	0	0	0	84	0	0
SPOKANE	53063	0	0	192	473	537	0
STEVENS	53065	199	0	47	0	108	0
WALLA WALLA	53071	0	0	0	0	9812	0
WHITMAN	53075	0	0	0	2046	1417	15
YAKIMA	53077	0	0	0	0	81	0

# West Virginia County Names and Farm Service Agency Codes

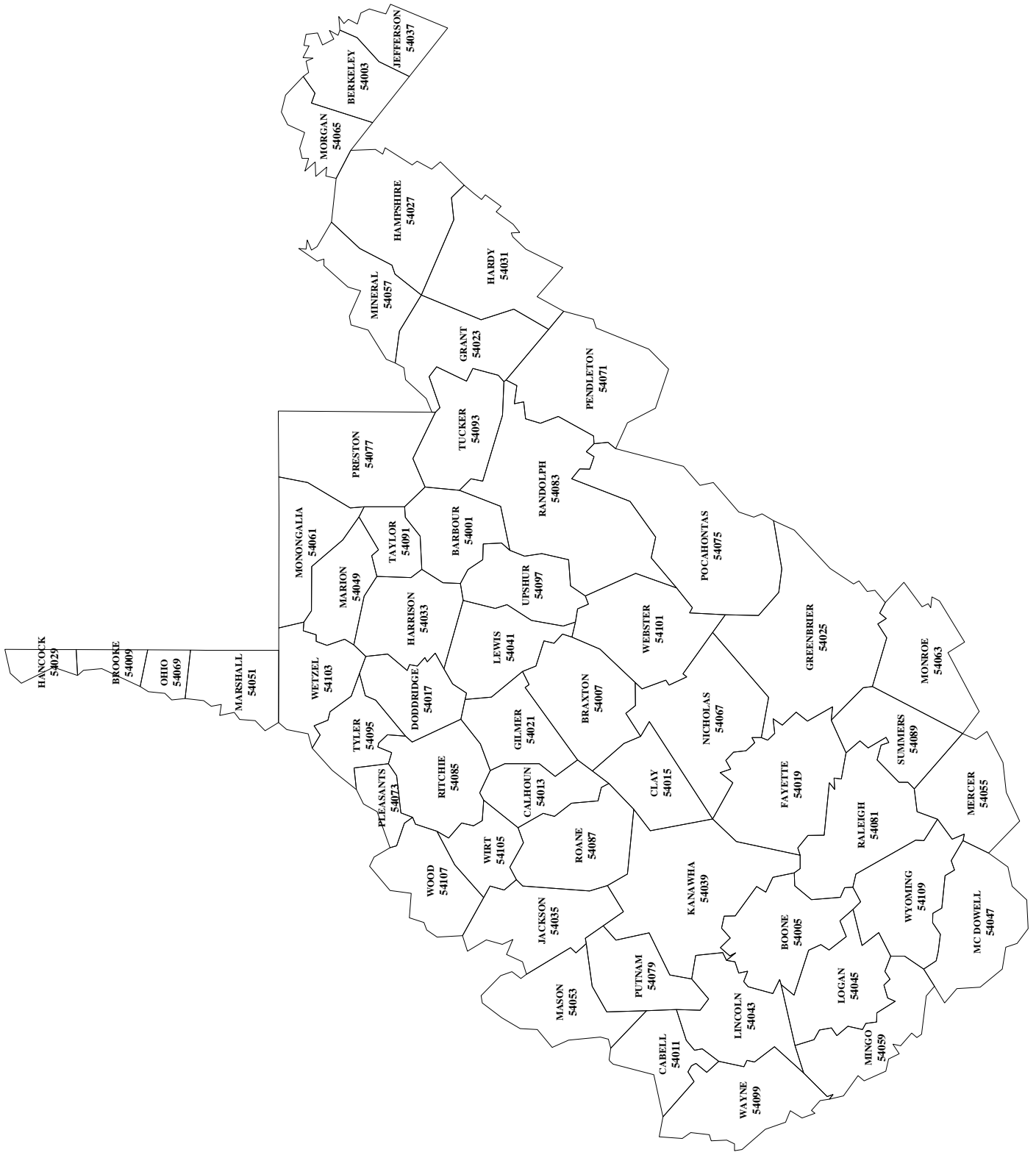


Table 1 CRP ENROLLMENT, SIGNUP 15  
WEST VIRGINIA

COUNTY	FIPS	CURRENT	EXPIRING	SIGNUP 15	SIGNUP 15	CONTRACTS	CONTRACTS	ACCEPTED
		CRP	CRP	OFFERED	ACCEPTED	BEGIN	BEGIN	PLUS
		(ACRES)	(ACRES)	(ACRES)	(ACRES)	FY1998	FY1999	REMAINING
		(ACRES)	(ACRES)	(ACRES)	(ACRES)	(ACRES)	(ACRES)	(ACRES)
BERKELEY	54003	48	32	198	170	170	0	186
HAMPSHIRE	54027	33	15	31	31	31	0	49
JEFFERSON	54037	75	75	50	50	50	0	50
MASON	54053	6	0	2	0	0	0	6
MORGAN	54065	0	0	95	40	40	0	40
NICHOLAS	54067	0	0	7	7	7	0	7
POCAHONTAS	54075	6	0	109	109	109	0	115
PRESTON	54077	241	169	228	228	228	0	300
PUTNAM	54079	8	8	8	8	8	0	8

TABLE 2. CRP RENTAL PAYMENTS AND ENROLLMENT, SIGNUP 15  
WEST VIRGINIA

COUNTY	FIPS	AVERAGE RENTAL PAYMENT (\$/ACRE)	TOTAL RENTAL PAYMENTS (\$/YEAR)	FORMERLY ENROLLED IN CRP (ACRES)	NOT FORMERLY ENROLLED (ACRES)
BERKELEY	54003	42.90	7289	32	138
HAMPSHIRE	54027	33.65	1036	0	31
JEFFERSON	54037	40.14	2023	50	0
MASON	54053	.	0	0	0
MORGAN	54065	35.44	1425	0	40
NICHOLAS	54067	24.42	176	0	7
POCAHONTAS	54075	44.03	4786	0	109
PRESTON	54077	35.04	8003	167	62
PUTNAM	54079	30.88	247	8	0

TABLE 3. DESCRIPTION OF ACCEPTED ACRES, CRP SIGNUP 15  
WEST VIRGINIA

COUNTY	FIPS	AVERAGE EBI (WITH COST)	HIGHLY ERODIBLE CROPLAND (ACRES)	AVERAGE ERODIBILITY INDEX (EI)	EI OF 15 OR MORE (ACRES)
BERKELEY	54003	322	49	9	39
HAMPSHIRE	54027	356	31	14	10
JEFFERSON	54037	294	46	8	0
MASON	54053	.	0	.	0
MORGAN	54065	382	40	23	40
NICHOLAS	54067	345	6	29	7
POCAHONTAS	54075	281	0	4	0
PRESTON	54077	338	228	24	209
PUTNAM	54079	275	8	12	0



Table 4 DESCRIPTION OF ACCEPTED ACRES, CRP SIGNUP 15

COUNTY	FIPS	WEST VIRGINIA				
		NATIONAL	STATE	STATE	STATE	STATE
		PRIORITY	PRIORITY	PRIORITY	PRIORITY	PRIORITY
	AREA	AREA	WATER	WILDLIFE	AIR	
	(ACRES)	(ACRES)	(ACRES)	(ACRES)	(ACRES)	
BERKELEY	54003	198	0	0	0	0
HAMPSHIRE	54027	31	0	0	0	0
JEFFERSON	54037	50	0	0	0	0
MASON	54053	0	0	0	0	0
MORGAN	54065	95	0	0	0	0
NICHOLAS	54067	0	0	0	0	0
POCAHONTAS	54075	109	0	0	0	0
PRESTON	54077	0	0	0	0	0
PUTNAM	54079	0	0	0	0	0

TABLE 5. DESCRIPTION OF ACCEPTED ACRES, CRP SIGNUP 15  
WEST VIRGINIA

COUNTY	FIPS	WETLAND RESTORATION (ACRES)	EXPIRED WATERBANK (ACRES)	NEW OR EXISTING TREES (ACRES)	NEW NATIVE GRASS (ACRES)	NEW TAME GRASS (ACRES)	SUBJECT TO SCOUR EROSION (ACRES)
BERKELEY	54003	0	0	0	0	8	0
HAMPSHIRE	54027	0	0	6	0	0	0
JEFFERSON	54037	0	0	4	0	0	0
MASON	54053	0	0	0	0	0	0
MORGAN	54065	0	0	0	0	10	0
NICHOLAS	54067	0	0	0	0	0	0
POCAHONTAS	54075	0	0	0	0	0	0
PRESTON	54077	0	0	0	0	0	0
PUTNAM	54079	0	0	0	0	0	0

# Wisconsin

## County Names and Farm Service Agency Codes



Table 1 CRP ENROLLMENT, SIGNUP 15  
WISCONSIN

COUNTY	FIPS	CURRENT	EXPIRING	SIGNUP 15	SIGNUP 15	CONTRACTS	CONTRACTS	ACCEPTED
		CRP	CRP	OFFERED	ACCEPTED	BEGIN	BEGIN	PLUS
		(ACRES)	(ACRES)	(ACRES)	(ACRES)	FY1998	FY1999	REMAINING
						(ACRES)	(ACRES)	(ACRES)
ADAMS	55001	4835	3465	3247	913	913	0	2283
BARRON	55005	5134	769	2037	905	876	29	5270
BAYFIELD	55007	24	16	16	16	16	0	24
BROWN	55009	5473	316	576	315	315	0	5472
BUFFALO	55011	13087	7901	7142	5151	4996	154	10337
BURNETT	55013	897	249	305	218	218	0	866
CALUMET	55015	1711	537	1376	996	996	0	2170
CHIPPEWA	55017	8322	3273	3175	1604	1604	0	6653
CLARK	55019	3614	933	991	311	311	0	2992
COLUMBIA	55021	8595	3208	6848	2385	2374	12	7772
CRAWFORD	55023	17700	10260	9974	4767	4767	0	12207
DANE	55025	38407	26896	25934	15340	15160	180	26851
DODGE	55027	10217	4965	6092	3828	3814	13	9080
DOOR	55029	7813	2128	4490	2143	2108	35	7828
DUNN	55033	23066	13188	13220	10115	10065	50	19993
EAU CLAIRE	55035	12595	7213	9706	6910	6788	122	12292
FLORENCE	55037	51	17	61	40	40	0	74
FOND DU LAC	55039	16520	4303	7194	4203	3978	225	16420
FOREST	55041	130	123	103	74	74	0	81
GRANT	55043	38827	19386	18815	14132	13799	332	33573
GREEN	55045	19428	9333	8576	7778	7534	244	17873
GREEN LAKE	55047	8800	4253	7463	997	997	0	5544
IOWA	55049	42952	28092	26294	20460	20176	284	35320
JACKSON	55053	9410	4433	4855	2774	2774	0	7751
JEFFERSON	55055	13900	7767	5778	1364	1364	0	7497
JUNEAU	55057	7236	4466	4438	3324	3276	48	6094
KENOSHA	55059	2750	819	958	11	11	0	1942
KEWAUNEE	55061	9165	477	2051	984	968	16	9672
LA CROSSE	55063	8980	6291	4877	3475	3320	155	6164
LAFAYETTE	55065	15331	5837	8166	4693	4257	437	14187
LANGLADE	55067	529	333	303	124	124	0	320
LINCOLN	55069	164	74	95	16	16	0	106
MANITOWOC	55071	10901	1241	2264	2081	1730	351	11741
MARATHON	55073	824	401	599	308	284	25	731
MARINETTE	55075	3406	1232	1355	342	342	0	2516
MARQUETTE	55077	5741	2134	3452	1070	1070	0	4677
MILWAUKEE	55079	28	5	349	336	336	0	359
MONROE	55081	13363	6885	8045	3519	3257	261	9997
OCONTO	55083	9942	576	3132	1181	1181	0	10547
ONEIDA	55085	54	51	74	22	22	0	25
OUTAGAMIE	55087	12855	1838	4009	846	846	0	11863
OZAUKEE	55089	6517	3369	2685	2671	2656	15	5819
PEPIN	55091	5373	3068	2341	1428	1428	0	3733
PIERCE	55093	26985	19375	16418	10077	9641	436	17687
POLK	55095	14324	5422	6324	3045	3006	39	11947
PORTAGE	55097	3115	268	609	454	423	31	3301
PRICE	55099	45	45	45	45	45	0	45
RACINE	55101	4037	1841	2096	77	77	0	2273
RICHLAND	55103	16114	6712	7396	6463	6123	340	15865
ROCK	55105	16607	9402	7853	4562	4562	0	11767
RUSK	55107	691	146	308	284	284	0	829
ST CROIX	55109	42560	22898	23808	12151	11852	299	31813
SAUK	55111	18518	11368	8239	5239	5239	0	12389
SHAWANO	55115	6326	255	2195	542	542	0	6613
SHEBOYGAN	55117	5361	2363	1962	1519	1479	40	4517
TAYLOR	55119	348	209	163	111	111	0	250
TREMPEALEAU	55121	30259	16307	17451	14902	14520	381	28854
VERNON	55123	15674	8685	6583	5948	5948	0	12937
WALWORTH	55127	8227	4951	3853	1131	1131	0	4407
WASHBURN	55129	1061	264	242	12	12	0	809
WASHINGTON	55131	2887	1476	1501	1356	1356	0	2767
WAUKESHA	55133	5568	4282	3431	1705	1705	0	2991
WAUPACA	55135	5975	1133	3351	1464	1441	24	6306
WAUSHARA	55137	2856	1451	1724	317	317	0	1722
WINNEBAGO	55139	12420	4123	4407	1293	1293	0	9590
WOOD	55141	306	100	630	358	358	0	564

TABLE 2. CRP RENTAL PAYMENTS AND ENROLLMENT, SIGNUP 15

COUNTY	FIPS	WISCONSIN			
		AVERAGE RENTAL PAYMENT (\$/ACRE)	TOTAL RENTAL PAYMENTS (\$/YEAR)	FORMERLY ENROLLED IN CRP (ACRES)	NOT FORMERLY ENROLLED (ACRES)
ADAMS	55001	51.46	46970	853	60
BARRON	55005	47.09	42624	213	692
BAYFIELD	55007	15.35	252	16	0
BROWN	55009	48.13	15145	96	219
BUFFALO	55011	52.04	268060	3345	1806
BURNETT	55013	26.30	5732	151	67
CALUMET	55015	57.11	56896	270	726
CHIPPEWA	55017	50.08	80344	1061	543
CLARK	55019	38.23	11871	168	142
COLUMBIA	55021	70.19	167434	1041	1344
CRAWFORD	55023	54.42	259457	3984	783
DANE	55025	69.34	1063690	12508	2832
DODGE	55027	73.09	279762	2294	1534
DOOR	55029	41.12	88103	900	1242
DUNN	55033	62.36	630801	7163	2952
EAU CLAIRE	55035	56.60	391090	4522	2389
FLORENCE	55037	25.14	1008	17	23
FOND DU LAC	55039	58.61	246311	2523	1680
FOREST	55041	22.92	1705	74	0
GRANT	55043	80.19	1133192	11698	2434
GREEN	55045	66.03	513540	5634	2144
GREEN LAKE	55047	71.43	71215	515	483
IOWA	55049	80.18	1640454	17042	3418
JACKSON	55053	50.90	141173	2143	631
JEFFERSON	55055	68.99	94137	1134	231
JUNEAU	55057	63.95	212589	2485	839
KENOSHA	55059	61.91	656	0	11
KEWAUNEE	55061	50.61	49795	314	670
LA CROSSE	55063	61.77	214649	2748	727
LAFAYETTE	55065	91.05	427323	2496	2197
LANGLADE	55067	25.33	3136	54	70
LINCOLN	55069	19.00	312	16	0
MANITOWOC	55071	48.21	100333	873	1208
MARATHON	55073	32.21	9933	86	223
MARINETTE	55075	29.38	10038	284	58
MARQUETTE	55077	40.19	42990	732	338
MILWAUKEE	55079	56.26	18927	0	336
MONROE	55081	67.74	238366	1267	2252
OCONTO	55083	42.51	50213	249	933
ONEIDA	55085	37.00	829	22	0
OUTAGAMIE	55087	60.24	50942	506	339
OZAUKEE	55089	50.64	135292	2276	395
PEPIN	55091	58.08	82934	1028	400
PIERCE	55093	61.81	622857	9004	1073
POLK	55095	38.04	115839	1810	1235
PORTAGE	55097	38.11	17308	138	316
PRICE	55099	23.36	1040	45	0
RACINE	55101	75.57	5796	59	17
RICHLAND	55103	62.76	405636	4388	2075
ROCK	55105	70.68	322453	3960	602
RUSK	55107	27.36	7769	6	278
ST CROIX	55109	56.90	691385	8587	3563
SAUK	55111	60.16	315162	4396	843
SHAWANO	55115	46.96	25472	88	455
SHEBOYGAN	55117	43.09	65471	1017	502
TAYLOR	55119	25.28	2801	111	0
TREMPEALEAU	55121	56.72	845170	10674	4227
VERNON	55123	50.52	300477	5093	855
WALWORTH	55127	69.66	78763	1075	56

TABLE 2. CRP RENTAL PAYMENTS AND ENROLLMENT, SIGNUP 15  
WISCONSIN  
(continued)

COUNTY	FIPS	AVERAGE RENTAL PAYMENT (\$/ACRE)	TOTAL RENTAL PAYMENTS (\$/YEAR)	FORMERLY ENROLLED IN CRP (ACRES)	NOT FORMERLY ENROLLED (ACRES)
WASHBURN	55129	28.98	356	0	12
WASHINGTON	55131	53.58	72652	870	486
WAUKESHA	55133	71.04	121090	1287	418
WAUPACA	55135	45.61	66794	420	1045
WAUSHARA	55137	37.73	11942	93	223
WINNEBAGO	55139	54.37	70316	989	304
WOOD	55141	51.89	18561	13	345

TABLE 3. DESCRIPTION OF ACCEPTED ACRES, CRP SIGNUP 15  
WISCONSIN

COUNTY	FIPS	AVERAGE EBI (WITH COST)	HIGHLY ERODIBLE CROPLAND (ACRES)	AVERAGE ERODIBILITY INDEX (EI)	EI OF 15 OR MORE (ACRES)
ADAMS	55001	284	754	8	10
BARRON	55005	289	901	14	200
BAYFIELD	55007	263	0	5	0
BROWN	55009	322	145	10	55
<u>BUFFALO</u>	<u>55011</u>	<u>297</u>	<u>5127</u>	<u>45</u>	<u>5117</u>
BURNETT	55013	289	175	15	106
CALUMET	55015	292	451	8	109
CHIPPEWA	55017	309	1570	30	1520
CLARK	55019	276	277	13	91
<u>COLUMBIA</u>	<u>55021</u>	<u>291</u>	<u>1158</u>	<u>12</u>	<u>670</u>
CRAWFORD	55023	282	4656	43	4767
DANE	55025	306	14993	33	14546
DODGE	55027	305	2248	15	1759
DOOR	55029	296	544	5	34
<u>DUNN</u>	<u>55033</u>	<u>300</u>	<u>9993</u>	<u>35</u>	<u>9565</u>
EAU CLAIRE	55035	300	6431	31	6078
FLORENCE	55037	312	16	8	17
FOND DU LAC	55039	327	1720	15	1714
FOREST	55041	289	48	13	24
<u>GRANT</u>	<u>55043</u>	<u>279</u>	<u>14128</u>	<u>34</u>	<u>14132</u>
GREEN	55045	321	7556	34	7740
GREEN LAKE	55047	287	285	9	181
IOWA	55049	299	20307	24	20100
JACKSON	55053	283	2764	29	2745
<u>JEFFERSON</u>	<u>55055</u>	<u>279</u>	<u>1261</u>	<u>18</u>	<u>886</u>
JUNEAU	55057	301	3304	26	3171
KENOSHA	55059	344	7	24	11
KEWAUNEE	55061	293	488	11	301
LA CROSSE	55063	293	3472	46	3432
<u>LAFAYETTE</u>	<u>55065</u>	<u>307</u>	<u>4475</u>	<u>28</u>	<u>4456</u>
LANGLADE	55067	314	112	13	39
LINCOLN	55069	277	16	13	0
MANITOWOC	55071	319	972	9	293
MARATHON	55073	319	275	10	50
<u>MARINETTE</u>	<u>55075</u>	<u>301</u>	<u>207</u>	<u>9</u>	<u>86</u>
MARQUETTE	55077	293	228	5	79
MILWAUKEE	55079	287	121	6	0
MONROE	55081	281	3397	29	3420
OCONTO	55083	278	240	5	108
<u>ONEIDA</u>	<u>55085</u>	<u>296</u>	<u>22</u>	<u>15</u>	<u>22</u>
OUTAGAMIE	55087	277	51	4	51
OZAUKEE	55089	326	1897	11	397
PEPIN	55091	287	1375	29	1288
PIERCE	55093	293	10066	23	8874
POLK	55095	293	2808	16	1592
<u>PORTAGE</u>	<u>55097</u>	<u>286</u>	<u>172</u>	<u>8</u>	<u>50</u>
PRICE	55099	281	45	12	10
RACINE	55101	284	31	9	20
RICHLAND	55103	301	5753	34	6348
ROCK	55105	297	4400	21	3325
<u>RUSK</u>	<u>55107</u>	<u>321</u>	<u>207</u>	<u>12</u>	<u>64</u>
ST CROIX	55109	286	10280	11	2392
SAUK	55111	294	5219	31	5194
SHAWANO	55115	291	102	4	16
SHEBOYGAN	55117	316	1280	15	815
<u>TAYLOR</u>	<u>55119</u>	<u>281</u>	<u>111</u>	<u>12</u>	<u>38</u>
TREMPEALEAU	55121	299	14825	36	14696
VERNON	55123	305	5948	36	5910
WALWORTH	55127	297	1131	20	991
WASHBURN	55129	325	12	14	0
<u>WASHINGTON</u>	<u>55131</u>	<u>326</u>	<u>773</u>	<u>12</u>	<u>435</u>
WAUKESHA	55133	289	987	13	466
WAUPACA	55135	288	360	5	22
WAUSHARA	55137	273	31	5	0
WINNEBAGO	55139	284	128	4	83
WOOD	55141	296	230	7	13

Table 4 DESCRIPTION OF ACCEPTED ACRES, CRP SIGNUP 15

COUNTY	FIPS	WISCONSIN				STATE PRIORITY AIR (ACRES)
		NATIONAL PRIORITY AREA (ACRES)	STATE PRIORITY AREA (ACRES)	STATE PRIORITY WATER (ACRES)	STATE PRIORITY WILDLIFE (ACRES)	
ADAMS	55001	3247	3	3	0	0
BARRON	55005	0	0	0	0	0
BAYFIELD	55007	16	0	0	0	0
BROWN	55009	533	0	0	0	0
BUFFALO	55011	0	0	0	0	0
BURNETT	55013	0	0	0	0	0
CALUMET	55015	1363	0	0	0	0
CHIPPEWA	55017	0	0	0	0	0
CLARK	55019	0	0	0	0	0
COLUMBIA	55021	6222	457	373	0	0
CRAWFORD	55023	0	0	0	0	0
DANE	55025	84	2743	0	2560	0
DODGE	55027	5803	39	39	0	0
DOOR	55029	3483	0	0	0	0
DUNN	55033	0	0	0	0	0
EAU CLAIRE	55035	0	0	0	0	0
FLORENCE	55037	61	0	0	0	0
FOND DU LAC	55039	6921	0	0	0	0
FOREST	55041	29	0	0	0	0
GRANT	55043	0	0	0	0	0
GREEN	55045	0	4188	0	4016	0
GREEN LAKE	55047	7305	0	0	0	0
IOWA	55049	0	11679	0	8576	0
JACKSON	55053	0	0	0	0	0
JEFFERSON	55055	0	0	0	0	0
JUNEAU	55057	0	0	0	0	0
KENOSHA	55059	896	0	0	0	0
KEWAUNEE	55061	1892	0	0	0	0
LA CROSSE	55063	0	0	0	0	0
LAFAYETTE	55065	0	3879	0	2606	0
LANGLADE	55067	206	0	0	0	0
LINCOLN	55069	0	0	0	0	0
MANITOWOC	55071	2264	0	0	0	0
MARATHON	55073	543	38	38	0	0
MARINETTE	55075	1355	0	0	0	0
MARQUETTE	55077	3139	0	0	0	0
MILWAUKEE	55079	348	0	0	0	0
MONROE	55081	0	0	0	0	0
OCONTO	55083	3132	0	0	0	0
ONEIDA	55085	52	0	0	0	0
OUTAGAMIE	55087	3813	0	0	0	0
OZAUKEE	55089	2685	0	0	0	0
PEPIN	55091	0	0	0	0	0
PIERCE	55093	0	3481	0	2456	0
POLK	55095	0	2010	0	713	0
PORTAGE	55097	609	0	0	0	0
PRICE	55099	0	0	0	0	0
RACINE	55101	2039	158	9	0	0
RICHLAND	55103	0	0	0	0	0
ROCK	55105	0	0	0	0	0
RUSK	55107	0	0	0	0	0
ST CROIX	55109	0	17654	0	9370	0
SAUK	55111	0	0	0	0	0
SHAWANO	55115	2085	0	0	0	0
SHEBOYGAN	55117	1929	0	0	0	0
TAYLOR	55119	0	0	0	0	0
TREMPEALEAU	55121	0	0	0	0	0
VERNON	55123	0	0	0	0	0
WALWORTH	55127	0	0	0	0	0
WASHBURN	55129	0	0	0	0	0
WASHINGTON	55131	1412	0	0	0	0
WAUKESHA	55133	2916	10	10	0	0
WAUPACA	55135	3247	0	0	0	0
WAUSHARA	55137	1724	0	0	0	0
WINNEBAGO	55139	4317	0	0	0	0
WOOD	55141	18	0	0	0	0



TABLE 5. DESCRIPTION OF ACCEPTED ACRES, CRP SIGNUP 15  
WISCONSIN

COUNTY	FIPS	WETLAND RESTORATION (ACRES)	EXPIRED WATERBANK (ACRES)	NEW OR EXISTING TREES (ACRES)	NEW NATIVE GRASS (ACRES)	NEW TAME GRASS (ACRES)	SUBJECT TO SCOUR EROSION (ACRES)
ADAMS	55001	0	0	113	0	31	0
BARRON	55005	0	24	233	57	201	0
BAYFIELD	55007	0	0	0	0	0	0
BROWN	55009	17	0	205	0	43	0
BUFFALO	55011	6	0	1182	147	778	0
BURNETT	55013	0	0	6	105	0	0
CALUMET	55015	11	0	205	205	218	0
CHIPPEWA	55017	35	0	674	58	60	0
CLARK	55019	0	0	137	0	0	0
COLUMBIA	55021	133	52	263	741	273	0
CRAWFORD	55023	9	0	1228	10	320	109
DANE	55025	166	19	1265	2689	1057	0
DODGE	55027	234	45	810	488	112	0
DOOR	55029	1	0	1599	66	104	0
DUNN	55033	28	42	1997	250	844	0
EAU CLAIRE	55035	0	28	1265	1898	190	174
FLORENCE	55037	0	0	9	14	0	0
FOND DU LAC	55039	18	0	672	353	585	0
FOREST	55041	0	0	9	0	0	0
GRANT	55043	0	0	845	186	766	4
GREEN	55045	65	0	222	935	190	0
GREEN LAKE	55047	104	0	140	113	144	0
IOWA	55049	11	0	1359	2328	447	3
JACKSON	55053	0	0	404	0	51	0
JEFFERSON	55055	0	0	378	294	0	0
JUNEAU	55057	3	0	257	27	242	0
KENOSHA	55059	0	0	0	11	0	0
KEWAUNEE	55061	0	0	358	40	186	0
LA CROSSE	55063	0	0	399	0	344	0
LAFAYETTE	55065	91	0	572	2171	126	2
LANGLADE	55067	0	0	54	0	22	0
LINCOLN	55069	0	0	16	0	0	0
MANITOWOC	55071	18	0	799	218	358	0
MARATHON	55073	0	0	119	0	19	0
MARINETTE	55075	0	0	145	0	8	0
MARQUETTE	55077	221	0	187	0	188	0
MILWAUKEE	55079	0	0	0	278	0	0
MONROE	55081	13	0	367	77	1103	80
OCONTO	55083	0	0	152	0	516	0
ONEIDA	55085	0	0	0	0	0	0
OUTAGAMIE	55087	0	0	196	171	0	0
OZAUKEE	55089	0	0	128	49	261	0
PEPIN	55091	50	0	265	344	136	0
PIERCE	55093	0	0	1073	758	520	0
POLK	55095	0	115	370	906	92	0
PORTAGE	55097	0	0	145	0	157	0
PRICE	55099	0	0	10	0	0	0
RACINE	55101	10	0	14	36	0	0
RICHLAND	55103	0	0	1659	46	799	0
ROCK	55105	162	0	374	1262	8	0
RUSK	55107	137	0	6	0	58	0
ST CROIX	55109	13	0	1502	2190	460	0
SAUK	55111	23	0	450	479	114	0
SHAWANO	55115	7	0	222	8	20	0
SHEBOYGAN	55117	15	0	314	59	111	0
TAYLOR	55119	0	0	21	0	0	0
TREMPEALEAU	55121	66	0	2439	135	1573	0
VERNON	55123	0	0	992	44	497	0
WALWORTH	55127	9	0	194	227	0	0
WASHBURN	55129	0	0	7	0	2	0
WASHINGTON	55131	4	0	254	98	81	0
WAUKESHA	55133	0	0	126	55	245	0
WAUPACA	55135	0	0	255	316	292	0
WAUSHARA	55137	0	0	112	0	55	0
WINNEBAGO	55139	315	0	78	451	27	0
WOOD	55141	0	0	28	10	0	0

# Wyoming

## County Names and Farm Service Agency Codes

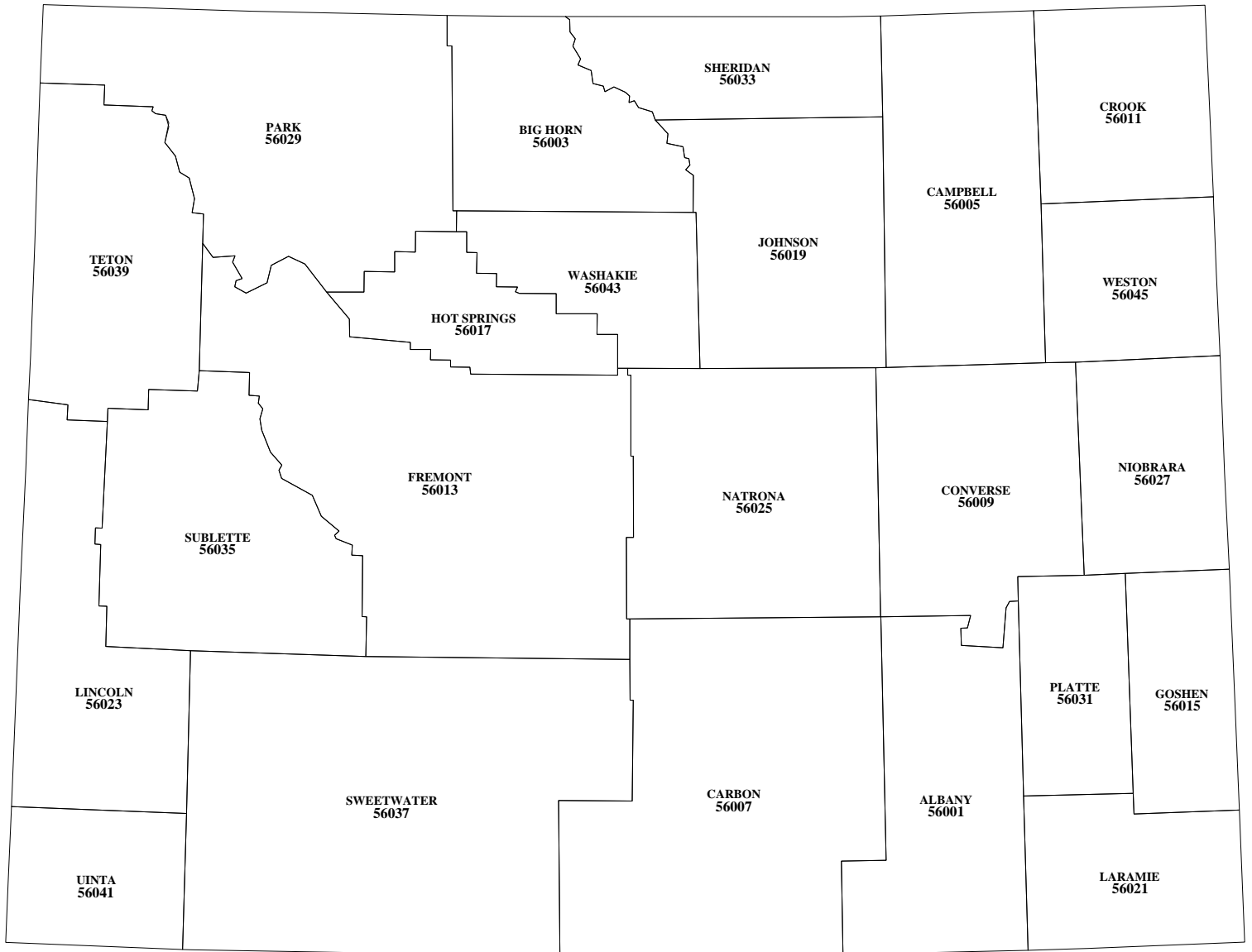


Table 1 CRP ENROLLMENT, SIGNUP 15  
WYOMING

COUNTY	FIPS	CURRENT	EXPIRING	SIGNUP 15	SIGNUP 15	CONTRACTS	CONTRACTS	ACCEPTED
		CRP	CRP	OFFERED	ACCEPTED	BEGIN	BEGIN	PLUS
		(ACRES)	(ACRES)	(ACRES)	(ACRES)	FY1998	FY1999	REMAINING
		(ACRES)	(ACRES)	(ACRES)	(ACRES)	(ACRES)	(ACRES)	(ACRES)
CAMPBELL	56005	8064	5203	11923	10042	10042	0	12903
CONVERSE	56009	4148	3004	4432	3973	3973	0	5117
CROOK	56011	2076	1936	1511	1380	1380	0	1520
GOSHEN	56015	67806	41268	59511	48843	46314	2529	75381
LARAMIE	56021	88709	81059	83331	70868	70868	0	78518
LINCOLN	56023	1205	353	245	245	245	0	1097
NATRONA	56025	1822	1822	1822	1822	1822	0	1822
NIOBRARA	56027	16278	15289	10905	10431	10431	0	11420
PLATTE	56031	52368	46141	51236	46533	46392	142	52760
WESTON	56045	379	379	49	49	49	0	49

TABLE 2. CRP RENTAL PAYMENTS AND ENROLLMENT, SIGNUP 15  
WYOMING

COUNTY	FIPS	AVERAGE RENTAL PAYMENT (\$/ACRE)	TOTAL RENTAL PAYMENTS (\$/YEAR)	FORMERLY ENROLLED IN CRP (ACRES)	NOT FORMERLY ENROLLED (ACRES)
CAMPBELL	56005	23.98	240843	2510	7532
CONVERSE	56009	24.66	97980	2435	1538
CROOK	56011	25.32	34941	1251	129
GOSHEN	56015	26.50	1294389	35634	13208
LARAMIE	56021	27.99	1983918	59624	11244
LINCOLN	56023	44.88	11010	207	38
NATRONA	56025	26.31	47937	1822	0
NIOBRARA	56027	25.01	260930	10047	384
PLATTE	56031	27.85	1296174	40574	5959
WESTON	56045	20.24	1000	49	0

TABLE 3. DESCRIPTION OF ACCEPTED ACRES, CRP SIGNUP 15  
WYOMING

COUNTY	FIPS	AVERAGE EBI (WITH COST)	HIGHLY ERODIBLE CROPLAND (ACRES)	AVERAGE ERODIBILITY INDEX (EI)	EI OF 15 OR MORE (ACRES)
CAMPBELL	56005	282	9751	13	1886
CONVERSE	56009	297	3973	14	2320
CROOK	56011	285	1380	10	0
GOSHEN	56015	300	48843	16	23798
LARAMIE	56021	289	66770	12	13796
LINCOLN	56023	274	245	9	0
NATRONA	56025	275	1822	12	0
NIOBRARA	56027	299	10431	15	7681
PLATTE	56031	305	46533	19	42054
WESTON	56045	312	49	14	0

Table 4 DESCRIPTION OF ACCEPTED ACRES, CRP SIGNUP 15

COUNTY	FIPS	WYOMING				
		NATIONAL PRIORITY AREA (ACRES)	STATE PRIORITY AREA (ACRES)	STATE PRIORITY WATER (ACRES)	STATE PRIORITY WILDLIFE (ACRES)	STATE PRIORITY AIR (ACRES)
CAMPBELL	56005	0	0	0	0	0
CONVERSE	56009	0	0	0	0	0
CROOK	56011	0	0	0	0	0
GOSHEN	56015	0	0	0	0	0
LARAMIE	56021	0	3031	0	3031	0
LINCOLN	56023	0	0	0	0	0
NATRONA	56025	0	0	0	0	0
NIOBRARA	56027	0	0	0	0	0
PLATTE	56031	0	0	0	0	0
WESTON	56045	0	0	0	0	0

TABLE 5. DESCRIPTION OF ACCEPTED ACRES, CRP SIGNUP 15  
WYOMING

COUNTY	FIPS	WETLAND RESTORATION (ACRES)	EXPIRED WATERBANK (ACRES)	NEW OR EXISTING TREES (ACRES)	NEW NATIVE GRASS (ACRES)	NEW TAME GRASS (ACRES)	SUBJECT TO SCOUR EROSION (ACRES)
CAMPBELL	56005	0	0	0	0	6061	0
CONVERSE	56009	0	0	0	0	1459	0
CROOK	56011	0	0	0	0	129	0
GOSHEN	56015	0	0	12	0	12549	0
LARAMIE	56021	0	0	37	2605	7964	0
LINCOLN	56023	0	0	0	38	0	0
NATRONA	56025	0	0	0	0	251	0
NIOBRARA	56027	0	0	0	0	300	0
PLATTE	56031	0	0	6	0	5877	0
WESTON	56045	0	0	20	0	0	0