



Climate Change And Georgia

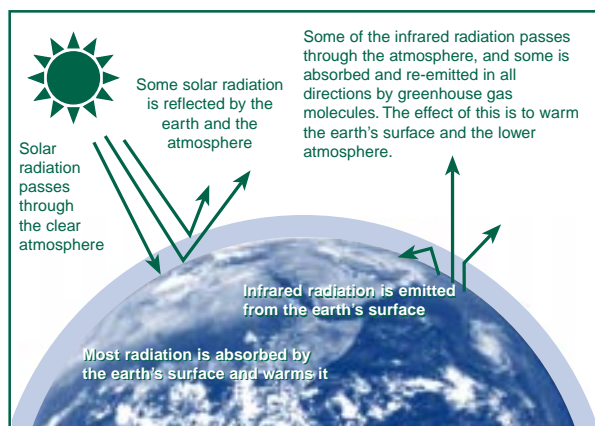
The earth's climate is predicted to change because human activities are altering the chemical composition of the atmosphere through the buildup of greenhouse gases — primarily carbon dioxide, methane, nitrous oxide, and chlorofluorocarbons. The heat-trapping property of these greenhouse gases is undisputed. Although there is uncertainty about exactly how and when the earth's climate will respond to enhanced concentrations of greenhouse gases, observations indicate that detectable changes are under way. There most likely will be increases in temperature and changes in precipitation, soil moisture, and sea level, which could have adverse effects on many ecological systems, as well as on human health and the economy.

The Climate System

Energy from the sun drives the earth's weather and climate. Atmospheric greenhouse gases (water vapor, carbon dioxide, and other gases) trap some of the energy from the sun, creating a natural "greenhouse effect." Without this effect, temperatures would be much lower than they are now, and life as known today would not be possible. Instead, thanks to greenhouse gases, the earth's average temperature is a more hospitable 60°F. However, problems arise when the greenhouse effect is *enhanced* by human-generated emissions of greenhouse gases.

Global warming would do more than add a few degrees to today's average temperatures. Cold spells still would occur in winter, but heat waves would be more common. Some places would be drier, others wetter. Perhaps more important, more precipitation may come in short, intense bursts (e.g., more than 2 inches of rain in a day), which could lead to more flooding. Sea levels would be higher than they would have been without global warming, although the actual changes may vary from place to place because coastal lands are themselves sinking or rising.

The Greenhouse Effect



Source: U.S. Department of State (1992)

Emissions Of Greenhouse Gases

Since the beginning of the industrial revolution, human activities have been adding measurably to natural background levels of greenhouse gases. The burning of fossil fuels — coal, oil, and natural gas — for energy is the primary source of emissions. Energy burned to run cars and trucks, heat homes and businesses, and power factories is responsible for about 80% of global carbon dioxide emissions, about 25% of U.S. methane emissions, and about 20% of global nitrous oxide emissions. Increased agriculture and deforestation, landfills, and industrial production and mining also contribute a significant share of emissions. In 1994, the United States emitted about one-fifth of total global greenhouse gases.

Concentrations Of Greenhouse Gases

Since the pre-industrial era, atmospheric concentrations of carbon dioxide have increased nearly 30%, methane concentrations have more than doubled, and nitrous oxide concentrations have risen by about 15%. These increases have enhanced the heat-trapping capability of the earth's atmosphere. Sulfate aerosols, common air pollutants, cool the atmosphere by reflecting incoming solar radiation. However, sulfates are short-lived and vary regionally.

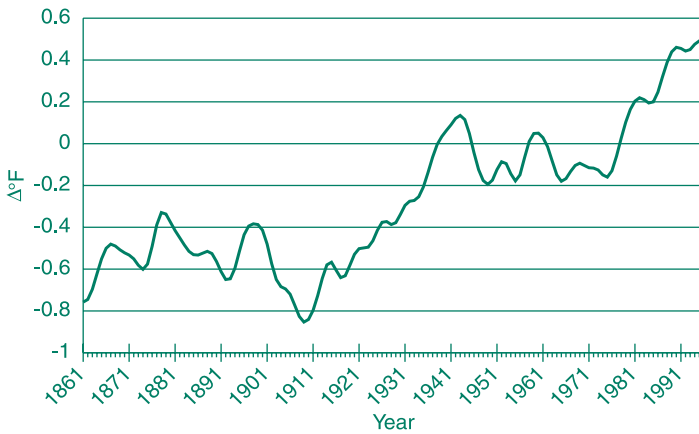
Although many greenhouse gases already are present in the atmosphere, oceans, and vegetation, their concentrations in the future will depend in part on present and future emissions. Estimating future emissions is difficult, because they will depend on demographic, economic, technological, policy, and institutional developments. Several emissions scenarios have been developed based on differing projections of these underlying factors. For example, by 2100, in the absence of emissions control policies, carbon dioxide concentrations are projected to be 30-150% higher than today's levels.

Current Climatic Changes

Global mean surface temperatures have increased 0.6-1.2°F between 1890 and 1996. The 9 warmest years in this century all have occurred in the last 14 years.

Several pieces of additional evidence consistent with warming, such as a decrease in Northern Hemisphere snow cover, a decrease in Arctic Sea ice, and continued melting of alpine glaciers, have been corroborated. Globally, sea levels have risen 4-10 inches over the past century, and precipitation over land has increased slightly. The frequency of extreme rainfall events also has increased throughout much of the United States.

Global Temperature Changes (1861–1996)



Source: IPCC (1995), updated

A new international scientific assessment by the Intergovernmental Panel on Climate Change recently concluded that **“the balance of evidence suggests a discernible human influence on global climate.”**

Future Climatic Changes

For a given concentration of greenhouse gases, the resulting increase in the atmosphere’s heat-trapping ability can be predicted with precision, but the resulting impact on climate is more uncertain. The climate system is complex and dynamic, with constant interaction between the atmosphere, land, ice, and oceans. Further, humans have never experienced such a rapid rise in greenhouse gases. In effect, a large and uncontrolled planet-wide experiment is being conducted.

General circulation models are complex computer simulations that describe the circulation of air and ocean currents and how energy is transported within the climate system. While uncertainties remain, these models are a powerful tool for studying climate. Scientists are reasonably confident about the ability of models to characterize future climate at continental scales.

Recent model calculations suggest that the global surface temperature could increase an average of 1.6-6.3°F by 2100, with significant regional variation. These temperature changes would be far greater than recent natural fluctuations, and they would occur significantly faster than any known changes in the last 10,000 years. The United States is projected to warm more than the global average, especially as fewer sulfate aerosols are produced.

The models suggest that the rate of evaporation will increase as the climate warms, which will increase average global precipitation. They also suggest increased frequency of intense rainfall as well as a marked decrease in soil moisture over some mid-continental regions during the summer. Sea level is projected to increase by 6-38 inches by 2100.

Calculations of regional climate change are much less reliable than global ones, and it is unclear whether regional climate will become more variable. The frequency and intensity of some

extreme weather of critical importance to ecological systems (droughts, floods, frosts, cloudiness, the frequency of hot or cold spells, and the intensity of associated fire and pest outbreaks) could increase.

Local Climate Changes

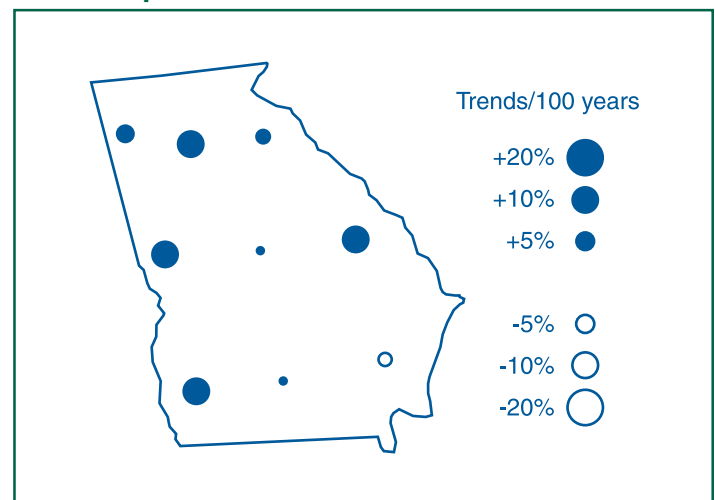
Over the last century, the average temperature in Albany, Georgia, has decreased 0.8°F, and precipitation has increased by up to 10% in many parts of the state.

Over the next century, climate in Georgia could experience additional changes. For example, based on projections made by the Intergovernmental Panel on Climate Change and results from the United Kingdom Hadley Centre’s climate model (HadCM2), a model that accounts for both greenhouse gases and aerosols, by 2100 temperatures in Georgia could increase by about 2°F in summer (with a range of 1-4°F), 3°F in winter and spring (with a range of 1-7°F), and 4°F in fall (with a range of 2-9°F). Precipitation is estimated to increase by about 10% in winter and spring, and by 15-40% in summer and fall. Other climate models may show different results, with winter precipitation increasing more than summer precipitation. In summer and fall, the amount of precipitation on extreme wet days is likely to increase. The frequency of extreme hot days in summer would increase because of the general warming trend. Although it is not clear how severe storms such as hurricanes would change, an increase in the frequency and intensity of summer thunderstorms is possible.

Climate Change Impacts

Global climate change poses risks to human health and to terrestrial and aquatic ecosystems. Important economic resources such as agriculture, forestry, fisheries, and water resources also may be affected. Warmer temperatures, more severe droughts and floods, and sea level rise could have a wide range of impacts. All these stresses can add to existing stresses on resources caused by other influences such as population growth, land-use changes, and pollution.

Precipitation Trends From 1900 To Present



Source: Karl et al. (1996)

Similar temperature changes have occurred in the past, but the previous changes took place over centuries or millennia instead of decades. The ability of some plants and animals to migrate and adapt appears to be much slower than the predicted rate of climate change.

Human Health

Higher temperatures and increased frequency of heat waves may increase the number of heat-related deaths and the incidence of heat-related illnesses. One study estimates that by 2050 heat-related deaths in Atlanta during a typical summer could more than double, from 25 heat-related deaths per summer to 60 deaths (although increased air conditioning use may not have been fully accounted for). Decreases in winter mortality probably would be less than the rise in summer mortality if the climate warms. The elderly, particularly those living alone, are at greatest risk.

Climate change could increase concentrations of ground-level ozone. For example, high temperatures, strong sunlight, and stable air masses tend to increase urban ozone levels. Air pollution also is made worse by increases in natural hydrocarbon emissions during hot weather. If a warmed climate causes increased use of air conditioners, air pollutant emissions from power plants also will increase.

Currently, ground-level ozone concentrations exceed national ozone health standards in Atlanta, which is classified as a “serious” nonattainment area. Ground-level ozone has been shown to aggravate respiratory illnesses such as asthma, reduce existing lung function, and induce respiratory inflammation. In addition, ambient ozone reduces crop yields and impairs ecosystem health.

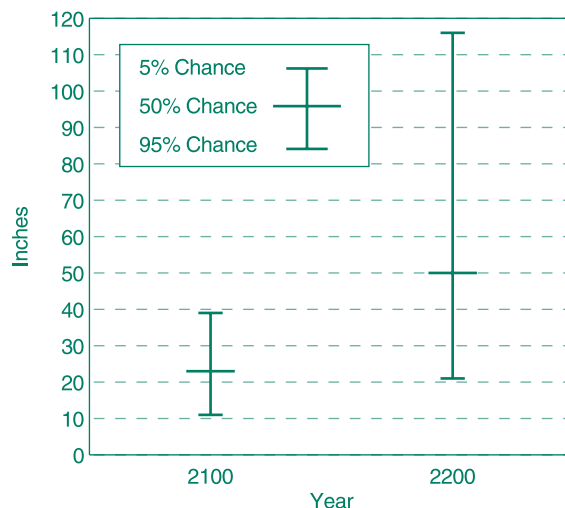
Warming and other climate changes may increase the population and infectivity of disease-carrying insects, thus increasing the potential for transmission of diseases such as malaria and dengue (“break bone”) fever. Mosquitos capable of transmitting malaria flourish in Georgia. In 1996 in southwestern Georgia, there was a case of malaria probably caused by a mosquito bite. Climate conditions suitable for promoting development of the malaria parasite were cited as a factor. Other mosquitos can carry Eastern equine encephalitis, which can be lethal or cause neurological damage. If conditions become warmer and wetter, mosquito populations could increase, thereby increasing the risk of transmission of these diseases.

In addition, warmer seas could contribute to the increased intensity, duration, and extent of harmful algal blooms. These blooms damage habitat and shellfish nurseries, can be toxic to humans, and can carry bacteria like those causing cholera. Brown algal tides and toxic algal blooms already are prevalent in the Atlantic. Warmer ocean waters could increase their occurrence and persistence.

Coastal Areas

Sea level rise could lead to flooding of low-lying property, loss of coastal wetlands, erosion of beaches, saltwater contamination of drinking water, and decreased longevity of low-lying roads,

Future Sea Level Rise At Fort Pulaski



Source: EPA (1995)

causeways, and bridges. In addition, sea level rise could increase the vulnerability of coastal areas to storms and associated flooding.

Georgia’s coastline, only about 100 miles long, has a barrier island system that includes 13 islands — The Golden Isles of Georgia. The barrier islands play a vital role in protecting the mainland from storm surges and tidal action. Behind the barrier islands of the Georgia coast lie extensive salt marshes dominated by smooth cordgrass. These 375,000 acres of salt marshes make up one-fourth of the remaining salt marshes in the eastern United States. The highly productive marshes provide homes for oysters and clams and serve as nursery grounds for young shrimp, crab, and fish. The marshes protect the shorelines from erosion and also act as a purification system by filtering out many pollutants added to the waters by human activities. Five major river systems drain into Georgia’s small coastal area.

At Fort Pulaski, sea level already is rising by 13 inches per century, and it is likely to rise another 25 inches by 2100. Wetlands along the low-lying coasts of Georgia are subsiding and may be either flooded or washed away as sea levels rise.

Possible responses to sea level rise include building walls to hold back the sea, allowing the sea to advance and adapting to it, and raising the land (e.g., by replenishing beach sand, elevating houses and infrastructure). Each of these responses will be costly, either in out-of-pocket costs or in lost land and structures. For example, the cumulative cost of sand replenishment to protect the coast of Georgia from a 20-inch sea level rise by 2100 is estimated at \$154 million to \$1.3 billion.

Water Resources

Water resources are affected by changes in precipitation as well as by temperature, humidity, wind, and sunshine. Changes in streamflow tend to magnify changes in precipitation. Water

resources in drier climates tend to be more sensitive to climate changes. Because evaporation is likely to increase with warmer climate, it could result in lower river flow and lower lake levels, particularly in the summer. If streamflow and lake levels drop, groundwater also could be reduced. In addition, more intense precipitation could increase flooding.

Rivers in Georgia drain into the Gulf of Mexico and the Atlantic Ocean. The Apalachicola-Chatahoochee-Flint river system flows south into the gulf; those draining east into the Atlantic include the Savannah, the Altamaha, and several smaller rivers. Atlanta’s water supply is provided by Lake Lanier, a large reservoir in the upper Chatahoochee River basin. Several large reservoirs in the Savannah River basin along the Georgia-South Carolina border provide flood control, recreation, and hydropower for the region. The major effects of climate change in these river systems would result from precipitation changes rather than increased evaporation from warmer temperatures. Significant increases in precipitation could increase flood risk, whereas significant decreases could adversely affect power production, navigation, and recreation.

Agriculture

The mix of crop and livestock production in a state is influenced by climatic conditions and water availability. As climate warms, production patterns could shift northward. Increases in climate variability could make adaptation by farmers more difficult. Warmer climates and less soil moisture due to increased evaporation may increase the need for irrigation. However, these same conditions could decrease water supplies, which also may be needed by natural ecosystems, urban populations, industry, and other sectors.

Understandably, most studies have not fully accounted for changes in climate variability, water availability, and imperfect responses by farmers to changing climate. Including these factors could change modeling results substantially. Analyses that

assume changes in average climate and effective adaptation by farmers suggest that aggregate U.S. food production would not be harmed, although there may be significant regional changes.

In Georgia, agriculture is a \$4 billion annual industry, two-thirds of which comes from livestock, mainly broiler chickens and cattle. Almost 20% of the crop acreage is irrigated. The major crops in the state are corn, soybeans, and hay. Climate change could decrease grain yields by 22% or increase them by 8%, depending on whether irrigation is used. Hay and pasture yields could increase more than 25%, leading to changes in acres farmed and production. For example, yields could increase while production falls because of a decrease in acres farmed.

Forests

Trees and forests are adapted to specific climate conditions, and as climate warms, forests will change. Changes in tree species, geographic range, and the health and productivity of forests can be expected with a warmer climate. If conditions also become drier, the current range of forests could be reduced and replaced by grasslands and pasture. Even a warmer and wetter climate could lead to changes; trees that are better adapted to warmer conditions, such as tropical evergreens, would prevail over time. Under these conditions, forests could become more dense. These changes could occur during the lifetimes of today’s children, particularly if change is accelerated by other stresses such as fire, pests, and diseases. Some of these stresses would themselves be worsened by a warmer and drier climate.

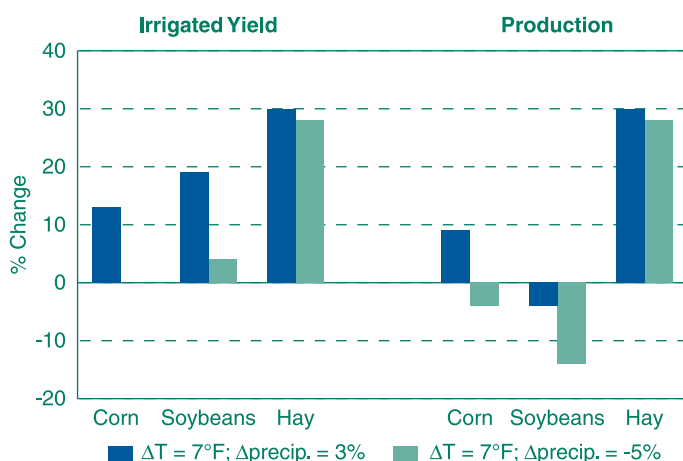
In Georgia, loblolly and slash pine forests are likely to expand northward, and they could replace some of the forests currently dominated by loblolly and shortleaf pines. Wetter conditions would favor expansion of oak and hickory deciduous forests and the gum and cypress forests found along the southeastern seaboard. In contrast, under drier conditions, 10-15% of current forested areas in the west-central area of the state could be replaced by grasslands.

Ecosystems

Ecosystems in Georgia consist largely of extensive forests and diverse wetlands, including the Okefenokee Swamp, extensive coastal tidal marshes, tidal creeks, and riparian forests, all of which are sensitive to changes in climate, especially changes in rainfall. Many species in Georgia’s ecosystems are already near their range limits; given extensive human activity in the state, climate change could harm many of them. These include several endangered or threatened species such as the wood stork, loggerhead sea turtle, piping plover, peregrine falcon, alligator, manatee, and bald eagle. Changes in rainfall would alter streamflow and flooding patterns of wetlands, which are very sensitive to fairly small changes in water levels. Some warm water species that are sensitive to water temperature, such as the black crappie, could lose much of their habitat.

For further information about the potential impacts of climate change, contact the Climate and Policy Assessment Division (2174), U.S. EPA, 401 M Street SW, Washington, DC 20460.

Changes In Agricultural Yield And Production



Source: Mendelsohn and Neumann (in press); McCarl (personal communication)

