

QUANTITY OF PRECIPITATION

01010000 ST. JOHN RIVER AT NINEMILE BRIDGE, ME

LOCATION.--Lat 46°42'00", long 69°42'59", Aroostook County, Hydrologic Unit 01010001, on right bank in T12 R15, 0.1 mi downstream from Ninemile Brook, 0.4 mi downstream from site of Ninemile Bridge, and 11 mi northwest of Clayton Lake Post Office.

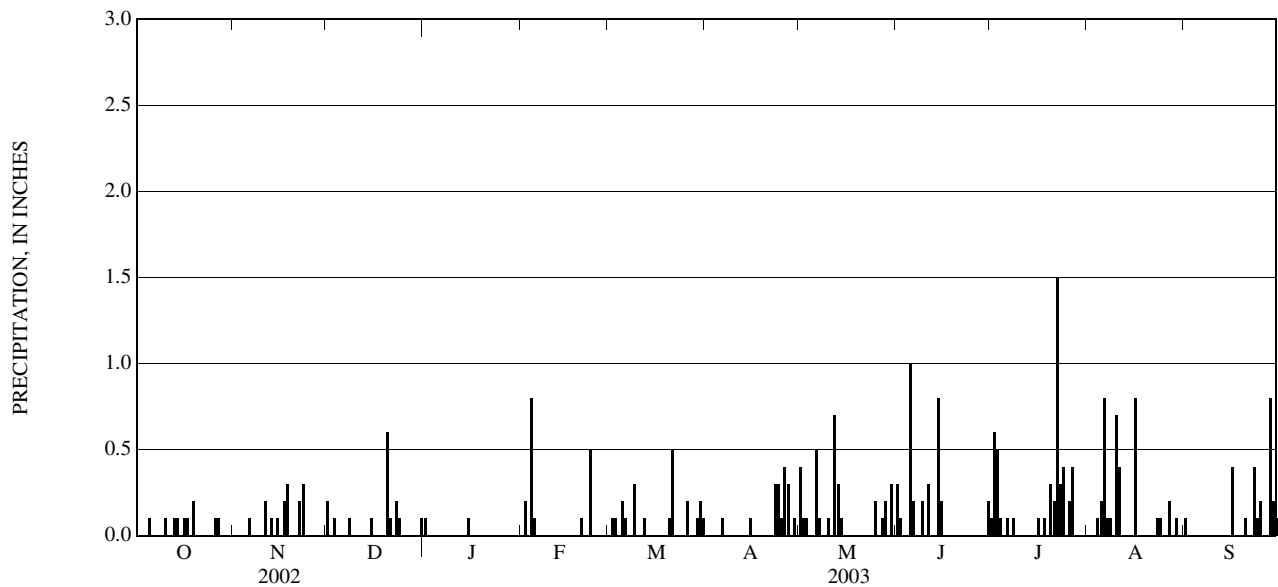
PERIOD OF RECORD.--October 2002 to September 2003.

INSTRUMENTATION.--Unshielded, standard 8-in. diameter, weighing bucket gage with 20 in. capacity, mounted on top of gage house with the top of the collector 12 ft above the ground. Elevation of gage is 960 ft above National Geodetic Vertical Datum of 1929.

REMARKS.--Gage is operated in conjunction with a co-located streamflow gage. Records for streamflow are located in the Surface-Water-Discharge section in this report. Satellite telemeter at station.

PRECIPITATION, TOTAL, INCHES
WATER YEAR OCTOBER 2002 TO SEPTEMBER 2003
DAILY SUM VALUES

DAY	OCT	NOV	DEC	JAN	FEB	MAR	APR	MAY	JUN	JUL	AUG	SEP
1	0.0	0.0	0.2	0.1	0.0	0.0	0.0	0.4	0.3	0.1	0.0	0.1
2	0.0	0.0	0.0	0.0	0.2	0.1	0.0	0.1	0.1	0.6	0.0	0.0
3	0.0	0.0	0.1	0.0	0.0	0.1	0.0	0.1	0.0	0.5	0.0	0.0
4	0.0	0.0	0.0	0.0	0.8	0.0	0.0	0.0	0.0	0.1	0.1	0.0
5	0.1	0.0	0.0	0.0	0.1	0.2	0.0	0.0	1.0	0.0	0.2	0.0
6	0.0	0.1	0.0	0.0	0.0	0.1	0.1	0.5	0.2	0.1	0.8	0.0
7	0.0	0.0	0.0	0.0	0.0	0.0	0.0	0.1	0.0	0.0	0.1	0.0
8	0.0	0.0	0.1	0.0	0.0	0.0	0.0	0.0	0.0	0.1	0.1	0.0
9	0.0	0.0	0.0	0.0	0.0	0.3	0.0	0.0	0.2	0.0	0.0	0.0
10	0.1	0.0	0.0	0.0	0.0	0.0	0.0	0.1	0.0	0.0	0.7	0.0
11	0.0	0.2	0.0	0.0	0.0	0.0	0.0	0.0	0.3	0.0	0.4	0.0
12	0.0	0.0	0.0	0.0	0.0	0.1	0.0	0.7	0.0	0.0	0.0	0.0
13	0.1	0.1	0.0	0.0	0.0	0.0	0.0	0.3	0.0	0.0	0.0	0.0
14	0.1	0.0	0.0	0.0	0.0	0.0	0.0	0.1	0.8	0.0	0.0	0.0
15	0.0	0.1	0.1	0.1	0.0	0.0	0.1	0.0	0.2	0.0	0.0	0.0
16	0.1	0.0	0.0	0.0	0.0	0.0	0.0	0.0	0.0	0.1	0.8	0.4
17	0.1	0.2	0.0	0.0	0.0	0.0	0.0	0.0	0.0	0.0	0.0	0.0
18	0.0	0.3	0.0	0.0	0.0	0.0	0.0	0.0	0.0	0.1	0.0	0.0
19	0.2	0.0	0.0	0.0	0.0	0.0	0.0	0.0	0.0	0.0	0.0	0.0
20	0.0	0.0	0.6	0.0	0.1	0.1	0.0	0.0	0.0	0.3	0.0	0.1
21	0.0	0.0	0.1	0.0	0.0	0.5	0.0	0.0	0.0	0.2	0.0	0.0
22	0.0	0.2	0.0	0.0	0.0	0.0	0.0	0.0	0.0	1.5	0.0	0.0
23	0.0	0.3	0.2	0.0	0.5	0.0	0.3	0.0	0.0	0.3	0.1	0.4
24	0.0	0.0	0.1	0.0	0.0	0.0	0.3	0.0	0.0	0.4	0.1	0.1
25	0.0	0.0	0.0	0.0	0.0	0.0	0.1	0.2	0.0	0.0	0.0	0.2
26	0.1	0.0	0.0	0.0	0.0	0.2	0.4	0.0	0.0	0.2	0.0	0.0
27	0.1	0.0	0.0	0.0	0.0	0.0	0.3	0.1	0.0	0.4	0.2	0.0
28	0.0	0.0	0.0	0.0	0.0	0.0	0.0	0.2	0.0	0.0	0.0	0.8
29	0.0	0.0	0.0	0.0	---	0.1	0.1	0.0	0.0	0.0	0.1	0.2
30	0.0	0.0	0.0	0.0	---	0.2	0.0	0.3	0.2	0.0	0.0	0.1
31	0.0	---	0.1	0.0	---	0.1	---	0.0	---	0.0	0.0	---
TOTAL	1.0	1.5	1.6	0.2	1.7	2.1	1.7	3.2	3.3	5.0	3.7	2.4



QUANTITY OF PRECIPITATION

01010500 ST. JOHN RIVER AT DICKEY, ME

LOCATION.--Lat 47°06'44", long 69°05'25", Aroostook County, Hydrologic Unit 01010001, on right bank at downstream side of State Route 161 highway bridge at Dickey, 0.4 mi downstream from Little Black River, and 2.8 mi upstream from Allagash River.

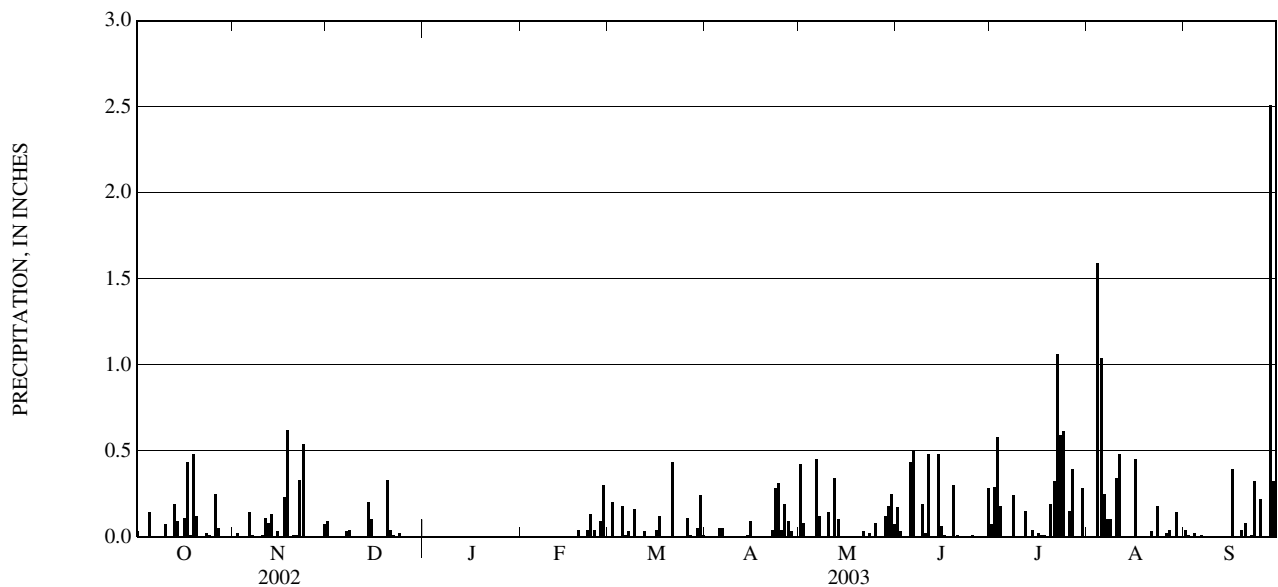
PERIOD OF RECORD.--October 2002 to September 2003.

INSTRUMENTATION.--Unshielded, standard 8-in. diameter, tipping bucket gage with 0.01 in. tip increment, mounted on top of gage house with the top of the collector 10 ft above the ground. Elevation of gage is 636 ft above National Geodetic Vertical Datum of 1929.

REMARKS.--No precipitation record, Dec. 25 to Feb. 11. Gage is operated in conjunction with a co-located streamflow gage. Records for streamflow are located in the Surface-Water-Discharge section in this report. Satellite telemeter at station.

PRECIPITATION, TOTAL, INCHES
WATER YEAR OCTOBER 2002 TO SEPTEMBER 2003
DAILY SUM VALUES

DAY	OCT	NOV	DEC	JAN	FEB	MAR	APR	MAY	JUN	JUL	AUG	SEP
1	0.03	0.00	0.09	---	---	0.00	0.00	0.42	0.17	0.07	0.00	0.04
2	0.00	0.02	0.00	---	---	0.20	0.00	0.08	0.03	0.29	0.00	0.01
3	0.00	0.00	0.00	---	---	0.00	0.00	0.00	0.00	0.58	0.00	0.00
4	0.00	0.00	0.00	---	---	0.00	0.00	0.00	0.00	0.18	1.59	0.02
5	0.14	0.00	0.00	---	---	0.18	0.05	0.00	0.43	0.00	1.04	0.00
6	0.00	0.14	0.00	---	---	0.01	0.05	0.45	0.50	0.00	0.25	0.01
7	0.00	0.01	0.03	---	---	0.03	0.00	0.12	0.00	0.00	0.10	0.00
8	0.00	0.00	0.04	---	---	0.00	0.00	0.00	0.00	0.24	0.10	0.00
9	0.00	0.00	0.00	---	---	0.16	0.00	0.00	0.19	0.00	0.00	0.00
10	0.07	0.01	0.00	---	---	0.00	0.00	0.14	0.02	0.00	0.34	0.00
11	0.00	0.11	0.00	---	---	0.00	0.00	0.00	0.48	0.00	0.48	0.00
12	0.00	0.08	0.00	---	0.00	0.03	0.00	0.34	0.00	0.15	0.00	0.00
13	0.19	0.13	0.00	---	0.00	0.00	0.00	0.10	0.00	0.00	0.00	0.00
14	0.09	0.00	0.20	---	0.00	0.00	0.01	0.00	0.48	0.04	0.00	0.00
15	0.00	0.03	0.10	---	0.00	0.00	0.09	0.00	0.06	0.00	0.00	0.00
16	0.11	0.00	0.00	---	0.00	0.04	0.00	0.00	0.01	0.02	0.45	0.39
17	0.43	0.23	0.00	---	0.00	0.12	0.00	0.00	0.00	0.01	0.00	0.00
18	0.01	0.62	0.00	---	0.00	0.00	0.00	0.00	0.00	0.01	0.00	0.00
19	0.48	0.00	0.00	---	0.04	0.00	0.00	0.00	0.30	0.00	0.00	0.04
20	0.12	0.01	0.33	---	0.00	0.00	0.00	0.00	0.01	0.19	0.00	0.08
21	0.00	0.01	0.04	---	0.00	0.43	0.00	0.03	0.00	0.32	0.03	0.00
22	0.00	0.33	0.01	---	0.04	0.00	0.04	0.00	0.00	1.06	0.00	0.01
23	0.02	0.54	0.00	---	0.13	0.00	0.28	0.02	0.00	0.59	0.18	0.32
24	0.01	0.00	0.02	---	0.04	0.00	0.31	0.00	0.00	0.61	0.00	0.00
25	0.00	0.00	---	---	0.00	0.00	0.04	0.08	0.01	0.00	0.00	0.22
26	0.25	0.00	---	---	0.09	0.11	0.19	0.00	0.00	0.15	0.02	0.00
27	0.05	0.00	---	---	0.30	0.01	0.09	0.00	0.00	0.39	0.04	0.00
28	0.00	0.00	---	---	0.00	0.00	0.03	0.12	0.00	0.00	0.00	2.51
29	0.00	0.00	---	---	---	0.05	0.00	0.18	0.00	0.00	0.14	0.32
30	0.00	0.07	---	---	---	0.24	0.00	0.25	0.28	0.28	0.00	0.00
31	0.00	---	---	---	---	0.01	---	0.07	---	0.00	0.00	---
TOTAL	2.00	2.34	---	---	---	1.62	1.18	2.40	2.97	5.18	4.76	3.97



QUANTITY OF PRECIPITATION

452156069371801 SHIRLEY PRECIPITATION AT SHIRLEY MILLS, ME

LOCATION.--Lat 45°21'56", long 69°37'18", Piscataquis County, Hydrologic Unit 01020004, in clearing east of Shirley Mills Volunteer Fire Department in Shirley Mills.

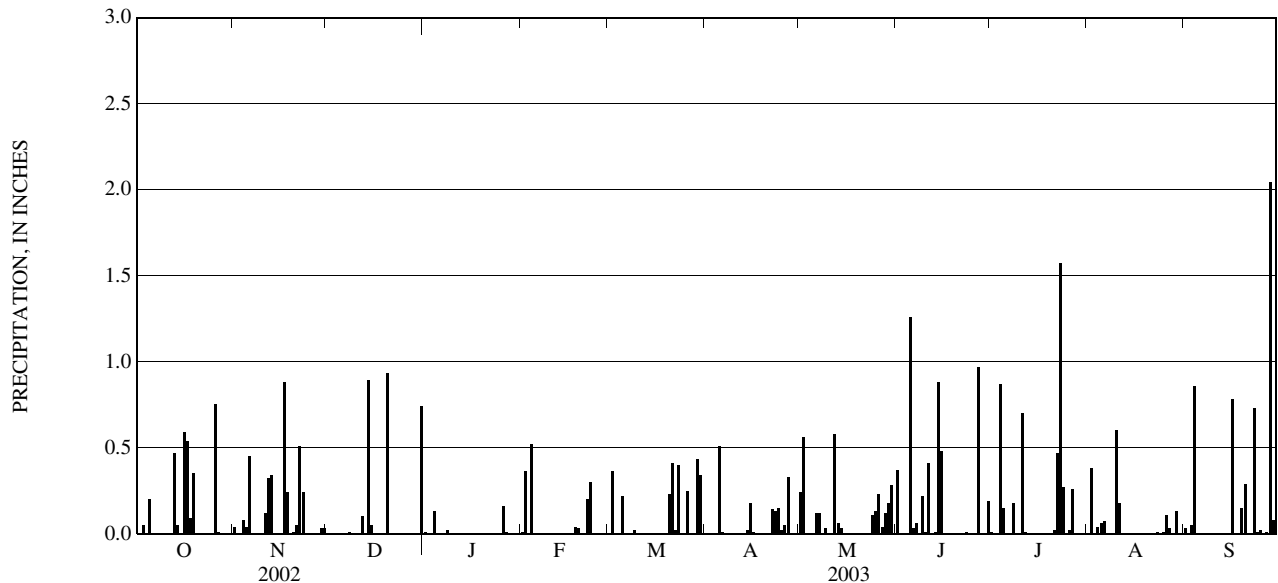
PERIOD OF RECORD.--November 2000 to current year.

INSTRUMENTATION.--Unshielded, standard 8-in. diameter, tipping bucket gage with 0.01 in. tip increment, mounted on top of a 6 ft platform with the top of the collector 7 ft above the ground. Elevation of gage is 1030 ft above National Geodetic Vertical Datum of 1929, from topographic map.

REMARKS.--Gage is operated as part of the upper Piscataquis River flood warning system. Satellite telemeter at station.

PRECIPITATION, TOTAL, INCHES
WATER YEAR OCTOBER 2002 TO SEPTEMBER 2003
DAILY SUM VALUES

DAY	OCT	NOV	DEC	JAN	FEB	MAR	APR	MAY	JUN	JUL	AUG	SEP
1	0.00	0.04	0.00	0.01	0.01	0.00	0.00	0.24	0.37	0.01	0.00	0.03
2	0.00	0.00	0.00	0.00	0.36	0.36	0.00	0.56	0.00	0.00	0.38	0.00
3	0.05	0.00	0.00	0.00	0.00	0.00	0.00	0.00	0.00	0.00	0.00	0.05
4	0.00	0.08	0.00	0.13	0.52	0.00	0.00	0.00	0.00	0.87	0.04	0.86
5	0.20	0.04	0.00	0.00	0.00	0.22	0.51	0.00	1.26	0.15	0.06	0.00
6	0.00	0.45	0.00	0.00	0.00	0.00	0.01	0.12	0.03	0.00	0.07	0.00
7	0.00	0.00	0.00	0.00	0.00	0.00	0.00	0.12	0.06	0.00	0.00	0.00
8	0.00	0.00	0.01	0.02	0.00	0.00	0.00	0.00	0.00	0.18	0.00	0.00
9	0.00	0.00	0.00	0.00	0.00	0.02	0.00	0.03	0.22	0.00	0.00	0.00
10	0.00	0.00	0.00	0.00	0.00	0.00	0.00	0.00	0.01	0.00	0.60	0.00
11	0.00	0.12	0.00	0.00	0.00	0.00	0.00	0.00	0.41	0.70	0.18	0.00
12	0.00	0.32	0.10	0.00	0.00	0.00	0.00	0.58	0.00	0.01	0.00	0.00
13	0.47	0.34	0.00	0.00	0.00	0.00	0.00	0.06	0.01	0.00	0.00	0.00
14	0.05	0.00	0.89	0.00	0.00	0.00	0.02	0.03	0.88	0.00	0.00	0.00
15	0.00	0.00	0.05	0.00	0.00	0.00	0.18	0.00	0.48	0.00	0.00	0.00
16	0.59	0.00	0.00	0.00	0.00	0.00	0.01	0.00	0.00	0.00	0.00	0.78
17	0.54	0.88	0.00	0.00	0.00	0.00	0.00	0.00	0.00	0.00	0.00	0.00
18	0.09	0.24	0.00	0.00	0.04	0.00	0.00	0.00	0.00	0.00	0.00	0.00
19	0.35	0.00	0.00	0.00	0.03	0.00	0.00	0.00	0.00	0.00	0.00	0.15
20	0.00	0.01	0.93	0.00	0.00	0.23	0.00	0.00	0.00	0.00	0.00	0.29
21	0.00	0.05	0.00	0.00	0.00	0.41	0.00	0.00	0.00	0.02	0.00	0.00
22	0.00	0.51	0.00	0.00	0.20	0.02	0.14	0.00	0.00	0.47	0.00	0.00
23	0.00	0.24	0.00	0.00	0.30	0.40	0.13	0.00	0.01	1.57	0.01	0.73
24	0.00	0.00	0.00	0.00	0.00	0.00	0.15	0.11	0.00	0.27	0.00	0.01
25	0.00	0.00	0.00	0.00	0.00	0.00	0.02	0.13	0.00	0.00	0.01	0.02
26	0.75	0.00	0.00	0.16	0.00	0.25	0.05	0.23	0.00	0.02	0.11	0.00
27	0.01	0.00	0.00	0.01	0.00	0.00	0.33	0.04	0.97	0.26	0.03	0.01
28	0.00	0.00	0.00	0.00	0.00	0.00	0.00	0.12	0.00	0.00	0.00	2.04
29	0.00	0.03	0.00	0.00	---	0.43	0.00	0.18	0.00	0.00	0.13	0.08
30	0.00	0.03	0.00	0.00	---	0.34	0.00	0.28	0.19	0.00	0.00	0.00
31	0.00	---	0.74	0.00	---	0.00	---	0.00	---	0.00	0.00	---
TOTAL	3.10	3.38	2.72	0.33	1.46	2.68	1.55	2.83	4.90	4.53	1.62	5.05



QUANTITY OF PRECIPITATION

01031300 PISCATAQUIS RIVER AT BLANCHARD, ME

LOCATION.--Lat 45°16'02", long 69°35'03", Piscataquis County, Hydrologic Unit 01020004, on left bank at upstream side of bridge in the Town of Blanchard, and 1.0 miles downstream of the confluence of the East and West Branches of the Piscataquis River.

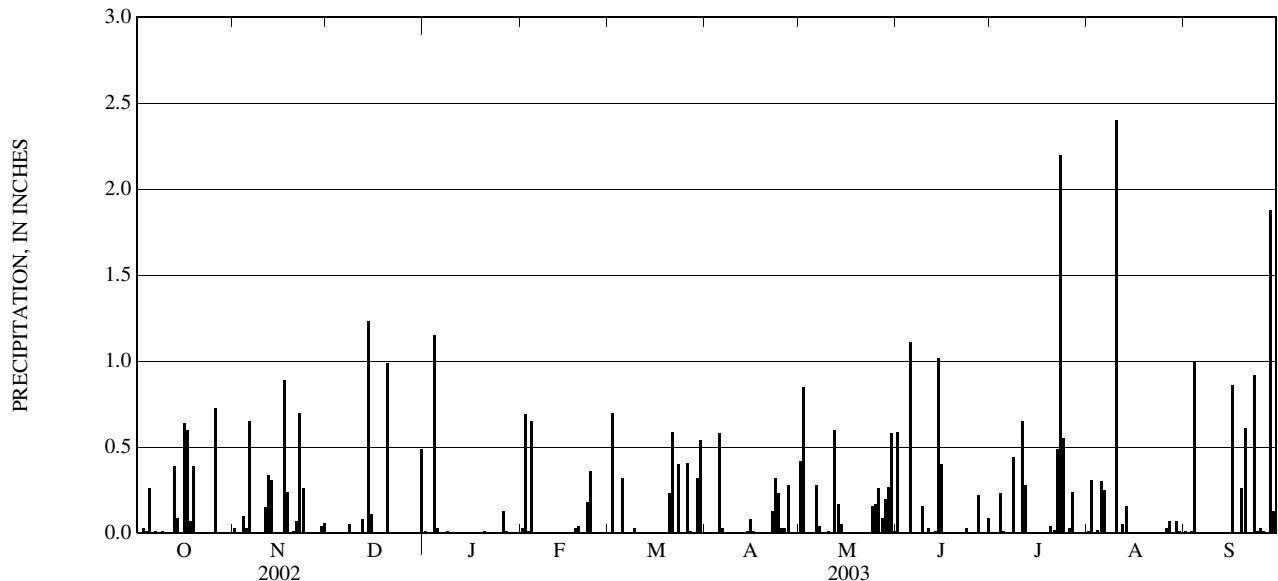
PERIOD OF RECORD.--October 1997 to current year.

INSTRUMENTATION.--Unshielded, standard 8-in. diameter, tipping bucket gage with 0.01 in. tip increment, mounted on top of a 6 ft platform with the top of the collector 7 ft above the ground. Elevation of gage is 592 ft above National Geodetic Vertical Datum of 1929. Prior to May 15, 2000, unshielded, standard 8-in. diameter, weighing bucket gage with 20 in. capacity, at same location.

REMARKS.--Gage is operated in conjunction with a co-located streamflow gage as part of the upper Piscataquis River flood warning system. Records for streamflow are located in the Surface-Water-Discharge section in this report. Satellite telemeter at station.

PRECIPITATION, TOTAL, INCHES
WATER YEAR OCTOBER 2002 TO SEPTEMBER 2003
DAILY SUM VALUES

DAY	OCT	NOV	DEC	JAN	FEB	MAR	APR	MAY	JUN	JUL	AUG	SEP
1	0.00	0.03	0.00	0.01	0.03	0.00	0.00	0.42	0.59	0.00	0.01	0.01
2	0.00	0.00	0.00	0.00	0.69	0.70	0.00	0.85	0.00	0.00	0.31	0.00
3	0.03	0.00	0.00	0.00	0.01	0.00	0.00	0.00	0.00	0.00	0.00	0.01
4	0.01	0.10	0.00	1.15	0.65	0.00	0.00	0.00	0.00	0.23	0.02	1.00
5	0.26	0.03	0.00	0.03	0.00	0.32	0.58	0.00	1.11	0.01	0.30	0.00
6	0.00	0.65	0.00	0.00	0.00	0.00	0.03	0.28	0.00	0.00	0.25	0.00
7	0.01	0.00	0.00	0.00	0.00	0.00	0.00	0.04	0.00	0.00	0.00	0.00
8	0.00	0.00	0.05	0.01	0.00	0.00	0.00	0.00	0.00	0.44	0.00	0.00
9	0.01	0.00	0.00	0.00	0.00	0.03	0.00	0.00	0.16	0.00	0.00	0.00
10	0.00	0.00	0.00	0.00	0.00	0.00	0.00	0.01	0.00	0.00	2.40	0.00
11	0.00	0.15	0.00	0.00	0.00	0.00	0.00	0.00	0.03	0.65	0.00	0.00
12	0.00	0.34	0.08	0.00	0.00	0.00	0.00	0.60	0.00	0.28	0.05	0.00
13	0.39	0.31	0.00	0.00	0.00	0.00	0.00	0.17	0.01	0.00	0.16	0.00
14	0.09	0.00	1.23	0.00	0.00	0.00	0.01	0.05	1.02	0.00	0.00	0.00
15	0.00	0.00	0.11	0.00	0.00	0.00	0.08	0.00	0.40	0.00	0.00	0.00
16	0.64	0.00	0.00	0.00	0.00	0.00	0.01	0.00	0.00	0.00	0.00	0.86
17	0.60	0.89	0.00	0.00	0.00	0.00	0.00	0.00	0.00	0.00	0.00	0.00
18	0.07	0.24	0.00	0.00	0.03	0.00	0.00	0.00	0.00	0.00	0.00	0.00
19	0.39	0.00	0.00	0.00	0.04	0.00	0.00	0.00	0.00	0.00	0.00	0.26
20	0.00	0.01	0.99	0.01	0.00	0.23	0.00	0.00	0.00	0.04	0.00	0.61
21	0.00	0.07	0.00	0.00	0.00	0.59	0.00	0.00	0.00	0.02	0.00	0.00
22	0.00	0.70	0.00	0.00	0.18	0.00	0.13	0.00	0.00	0.49	0.00	0.00
23	0.00	0.26	0.00	0.00	0.36	0.40	0.32	0.00	0.03	2.20	0.00	0.92
24	0.00	0.00	0.00	0.00	0.00	0.00	0.23	0.16	0.00	0.55	0.00	0.01
25	0.00	0.00	0.00	0.00	0.00	0.00	0.03	0.17	0.00	0.00	0.00	0.03
26	0.73	0.00	0.00	0.13	0.00	0.41	0.03	0.26	0.00	0.03	0.03	0.01
27	0.00	0.00	0.00	0.01	0.00	0.01	0.28	0.09	0.22	0.24	0.07	0.00
28	0.00	0.00	0.00	0.00	0.00	0.00	0.00	0.20	0.00	0.00	0.00	1.88
29	0.00	0.04	0.00	0.00	---	0.32	0.00	0.27	0.00	0.00	0.07	0.13
30	0.00	0.06	0.00	0.00	---	0.54	0.00	0.58	0.09	0.00	0.01	0.00
31	0.00	---	0.49	0.00	---	0.00	---	0.01	---	0.00	0.00	---
TOTAL	3.23	3.88	2.95	1.35	1.99	3.55	1.73	4.16	3.66	5.18	3.68	5.73



QUANTITY OF PRECIPITATION

450705069384801 KINGSBURY PRECIPITATION AT KINGSBURY, ME

LOCATION.--Lat 45°07'05", long 69°38'48", Piscataquis County, Hydrologic Unit 01020004, on left bank of Kingsbury Stream 350 ft downstream of Kingsbury Pond dam, in clearing at private residence.

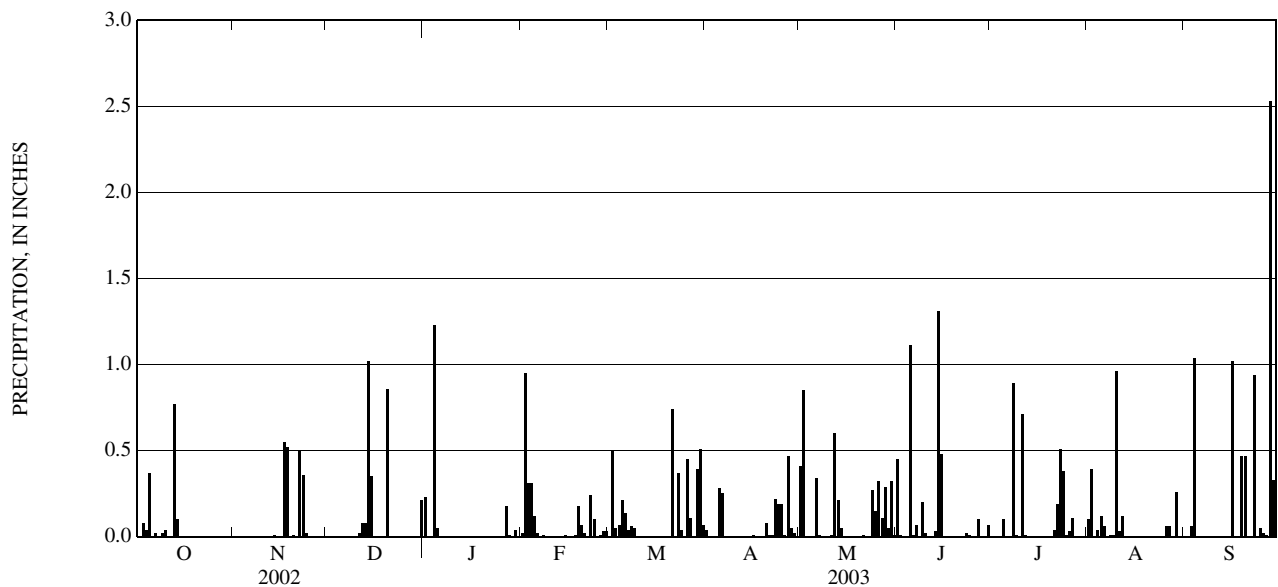
PERIOD OF RECORD.--October 1997 to current year.

INSTRUMENTATION.--Unshielded, standard 8-in. diameter, tipping bucket gage and attached snowfall adapter, with 0.01 in. tip increment, mounted on top of a 6 ft platform with the top of the collector 7 ft above the ground. Elevation of gage is 915 ft above National Geodetic Vertical Datum of 1929, from topographic map. Prior to August 14, 2001, unshielded, standard 8-in. diameter, weighing bucket gage with 20 in. capacity, at same location.

REMARKS.--No precipitation record, Oct. 16 to Nov. 13. Gage is operated as part of the upper Piscataquis River flood warning system. Satellite telemeter at station.

PRECIPITATION, TOTAL, INCHES
WATER YEAR OCTOBER 2002 TO SEPTEMBER 2003
DAILY SUM VALUES

DAY	OCT	NOV	DEC	JAN	FEB	MAR	APR	MAY	JUN	JUL	AUG	SEP
1	0.00	---	0.00	0.23	0.02	0.00	0.04	0.41	0.45	0.00	0.10	0.00
2	0.00	---	0.00	0.00	0.95	0.50	0.00	0.85	0.01	0.00	0.39	0.00
3	0.08	---	0.00	0.00	0.31	0.05	0.00	0.00	0.00	0.00	0.00	0.06
4	0.04	---	0.00	1.23	0.31	0.07	0.00	0.00	0.00	0.00	0.04	1.04
5	0.37	---	0.00	0.05	0.12	0.21	0.28	0.00	1.11	0.10	0.12	0.00
6	0.00	---	0.00	0.00	0.02	0.14	0.25	0.34	0.01	0.00	0.06	0.00
7	0.02	---	0.00	0.00	0.00	0.04	0.00	0.01	0.07	0.00	0.00	0.00
8	0.00	---	0.00	0.00	0.01	0.06	0.00	0.00	0.00	0.89	0.01	0.00
9	0.02	---	0.00	0.00	0.00	0.05	0.00	0.00	0.20	0.01	0.01	0.00
10	0.04	---	0.00	0.00	0.00	0.00	0.00	0.00	0.02	0.00	0.96	0.00
11	0.00	---	0.02	0.00	0.00	0.00	0.00	0.01	0.00	0.71	0.03	0.00
12	0.00	---	0.08	0.00	0.00	0.00	0.00	0.60	0.00	0.01	0.12	0.00
13	0.77	---	0.08	0.00	0.00	0.00	0.00	0.21	0.03	0.00	0.00	0.00
14	0.10	0.01	1.02	0.00	0.00	0.00	0.00	0.05	1.31	0.00	0.00	0.00
15	0.00	0.00	0.35	0.00	0.01	0.00	0.00	0.00	0.48	0.00	0.00	0.00
16	---	0.00	0.00	0.00	0.00	0.00	0.01	0.00	0.00	0.00	0.00	1.02
17	---	0.55	0.00	0.00	0.00	0.00	0.00	0.00	0.00	0.00	0.00	0.00
18	---	0.52	0.00	0.00	0.01	0.00	0.00	0.00	0.00	0.00	0.00	0.00
19	---	0.00	0.00	0.00	0.18	0.00	0.00	0.00	0.00	0.00	0.00	0.47
20	---	0.01	0.86	0.00	0.07	0.00	0.08	0.00	0.00	0.00	0.00	0.47
21	---	0.00	0.00	0.00	0.02	0.74	0.01	0.01	0.00	0.04	0.00	0.00
22	---	0.50	0.00	0.00	0.00	0.00	0.01	0.00	0.00	0.19	0.00	0.00
23	---	0.36	0.00	0.00	0.24	0.37	0.22	0.00	0.02	0.51	0.00	0.94
24	---	0.02	0.00	0.00	0.10	0.04	0.19	0.27	0.01	0.38	0.00	0.00
25	---	0.00	0.00	0.00	0.00	0.00	0.19	0.15	0.00	0.01	0.00	0.05
26	---	0.00	0.00	0.00	0.01	0.45	0.01	0.32	0.00	0.03	0.06	0.02
27	---	0.00	0.00	0.18	0.03	0.11	0.47	0.11	0.10	0.11	0.06	0.01
28	---	0.00	0.00	0.01	0.03	0.00	0.05	0.29	0.00	0.00	0.00	2.53
29	---	0.00	0.00	0.00	---	0.39	0.02	0.05	0.00	0.00	0.26	0.33
30	---	0.00	0.00	0.04	---	0.51	0.00	0.32	0.07	0.00	0.00	0.00
31	---	---	0.21	0.00	---	0.07	---	0.01	---	0.00	0.00	---
TOTAL	---	---	2.62	1.74	2.44	3.80	1.83	4.01	3.89	2.99	2.22	6.94



QUANTITY OF PRECIPITATION

01031450 KINGSBURY STREAM AT ABBOT VILLAGE, ME

LOCATION.--Lat 45°11'05", long 69°27'10", Piscataquis County, Hydrologic Unit 01020004, on left bank 200 ft upstream from State Route 15/16 highway bridge in Abbot Village, and 0.9 mi upstream from mouth.

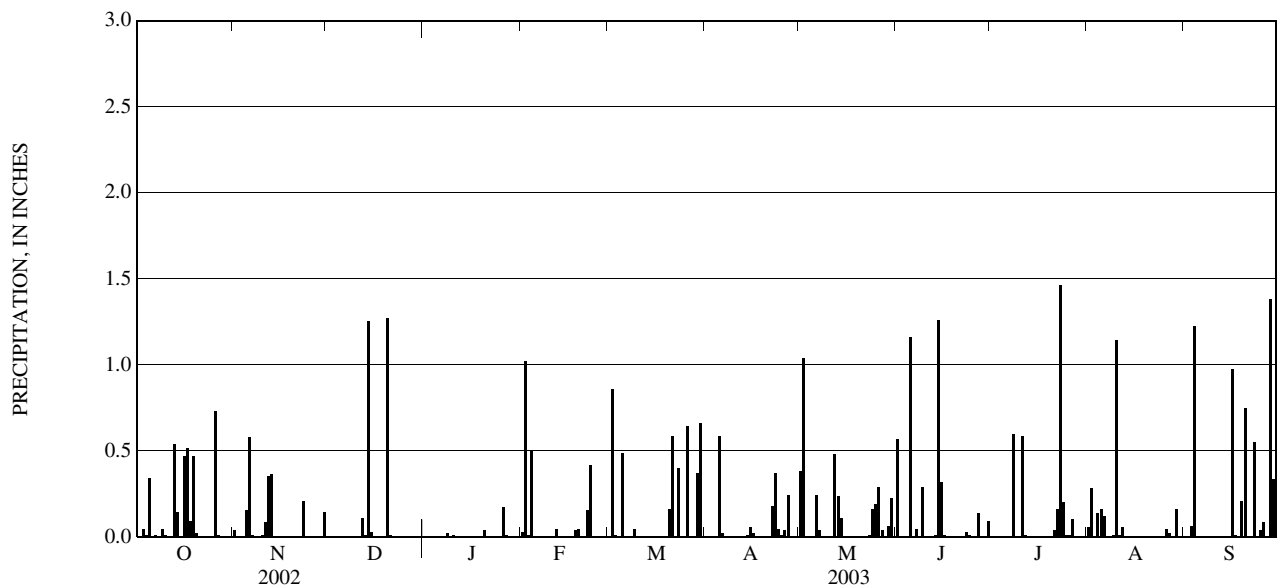
PERIOD OF RECORD.--October 1997 to current year.

INSTRUMENTATION.--Unshielded, standard 8-in. diameter, tipping bucket gage with 0.01 in. tip increment, mounted on top of a 6 ft platform with the top of the collector 7 ft above the ground. Elevation of gage is 451 ft above National Geodetic Vertical Datum of 1929. Prior to May 15, 2000, unshielded, standard 8-in. diameter, weighing bucket gage with 20 in. capacity, at same location.

REMARKS.--No precipitation record, Nov. 17-22 and Dec. 31 to Jan. 6. Gage is operated in conjunction with a co-located streamflow gage as part of the upper Piscataquis River flood warning system. Records for streamflow are located in the Surface-Water-Discharge section in this report. Satellite telemeter at station.

PRECIPITATION, TOTAL, INCHES
WATER YEAR OCTOBER 2002 TO SEPTEMBER 2003
DAILY SUM VALUES

DAY	OCT	NOV	DEC	JAN	FEB	MAR	APR	MAY	JUN	JUL	AUG	SEP
1	0.00	0.04	0.00	---	0.03	0.00	0.00	0.38	0.57	0.00	0.05	0.00
2	0.00	0.00	0.00	---	1.02	0.85	0.00	1.04	0.00	0.00	0.28	0.00
3	0.04	0.00	0.00	---	0.01	0.01	0.00	0.00	0.00	0.00	0.00	0.06
4	0.01	0.00	0.00	---	0.50	0.00	0.00	0.00	0.00	0.00	0.14	1.22
5	0.34	0.15	0.00	---	0.00	0.49	0.58	0.00	1.16	0.00	0.16	0.00
6	0.00	0.58	0.00	---	0.00	0.00	0.02	0.24	0.00	0.00	0.12	0.00
7	0.01	0.01	0.00	0.00	0.00	0.00	0.00	0.04	0.04	0.00	0.00	0.00
8	0.00	0.00	0.00	0.02	0.00	0.00	0.00	0.00	0.00	0.59	0.00	0.00
9	0.04	0.00	0.00	0.00	0.00	0.04	0.00	0.00	0.29	0.00	0.01	0.00
10	0.01	0.01	0.00	0.01	0.00	0.00	0.00	0.00	0.00	0.00	1.14	0.00
11	0.00	0.08	0.00	0.00	0.00	0.00	0.00	0.00	0.00	0.58	0.01	0.00
12	0.00	0.35	0.11	0.00	0.04	0.00	0.00	0.48	0.00	0.01	0.05	0.00
13	0.54	0.36	0.01	0.00	0.00	0.00	0.00	0.23	0.01	0.00	0.00	0.00
14	0.14	0.00	1.25	0.00	0.00	0.00	0.01	0.11	1.26	0.00	0.00	0.00
15	0.00	0.00	0.03	0.00	0.00	0.00	0.05	0.00	0.32	0.00	0.00	0.00
16	0.47	0.00	0.00	0.00	0.00	0.00	0.02	0.00	0.01	0.00	0.00	0.97
17	0.51	---	0.00	0.00	0.00	0.00	0.00	0.00	0.00	0.00	0.00	0.01
18	0.09	---	0.00	0.00	0.04	0.00	0.00	0.00	0.00	0.00	0.00	0.00
19	0.47	---	0.00	0.00	0.04	0.00	0.00	0.00	0.00	0.00	0.00	0.21
20	0.02	---	1.27	0.04	0.00	0.16	0.00	0.00	0.00	0.00	0.00	0.75
21	0.00	---	0.01	0.00	0.00	0.58	0.00	0.00	0.00	0.04	0.00	0.00
22	0.00	---	0.00	0.00	0.15	0.00	0.18	0.00	0.00	0.16	0.00	0.00
23	0.00	0.21	0.00	0.00	0.41	0.40	0.37	0.01	0.03	1.46	0.00	0.55
24	0.00	0.00	0.00	0.00	0.00	0.00	0.04	0.16	0.01	0.20	0.00	0.00
25	0.00	0.00	0.00	0.00	0.00	0.00	0.01	0.19	0.00	0.01	0.00	0.04
26	0.73	0.00	0.00	0.17	0.00	0.64	0.04	0.29	0.00	0.01	0.04	0.08
27	0.01	0.00	0.00	0.01	0.00	0.00	0.24	0.04	0.14	0.10	0.02	0.00
28	0.00	0.00	0.00	0.00	0.00	0.00	0.00	0.00	0.00	0.00	0.00	1.38
29	0.00	0.00	0.00	0.00	---	0.37	0.00	0.06	0.00	0.00	0.16	0.33
30	0.00	0.14	0.00	0.00	---	0.66	0.00	0.23	0.09	0.00	0.00	0.00
31	0.00	---	---	0.00	---	0.00	---	0.00	---	0.00	0.00	---
TOTAL	3.43	---	---	---	2.24	4.20	1.56	3.50	3.93	3.16	2.18	5.60



QUANTITY OF PRECIPITATION

01031500 PISCATAQUIS RIVER NEAR DOVER-FOXCROFT, ME

LOCATION.--Lat 45°10'31", long 69°18'55", Piscataquis County, Hydrologic Unit 01020004, on left bank 30 ft downstream from Lows Bridge, 1.0 mi upstream from Black Stream, and 4.7 mi upstream from Dover-Foxcroft.

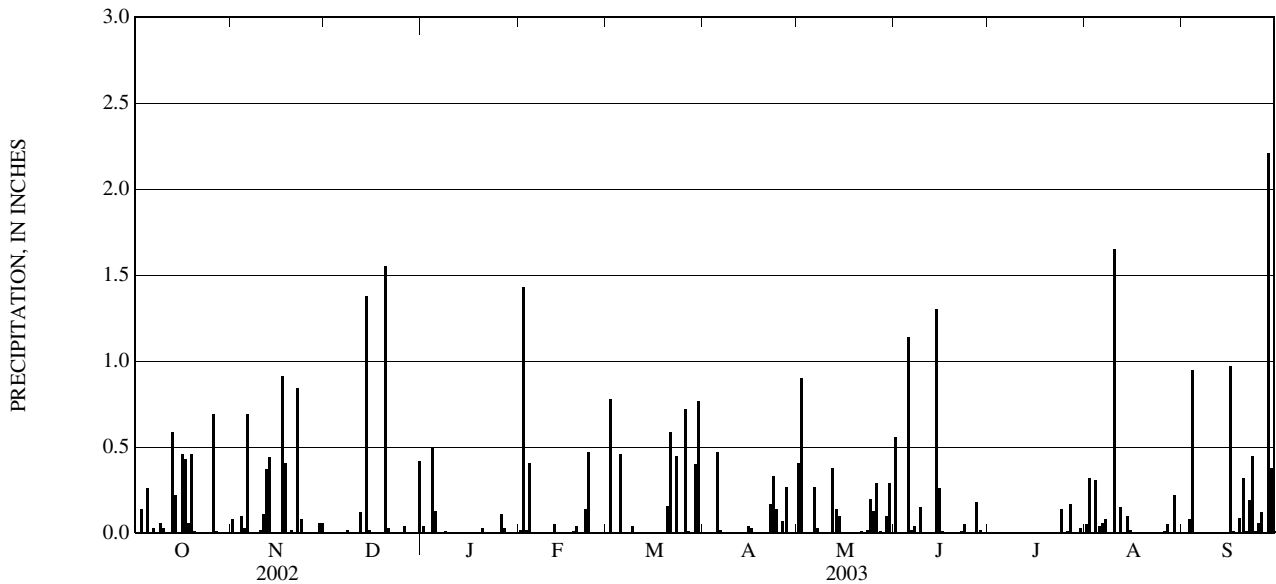
PERIOD OF RECORD.--October 1997 to current year.

INSTRUMENTATION.--Unshielded, standard 8-in. diameter, tipping bucket gage with 0.01 in. tip increment, mounted on top of gage house with the top of the collector 14 ft above the ground. Elevation of gage is 387 ft above National Geodetic Vertical Datum of 1929. Prior to June 26, 2000, unshielded, standard 8-in. diameter, weighing bucket gage with 20 in. capacity, at same location.

REMARKS.--No precipitation record, June 30 to July 23. Gage is operated in conjunction with a co-located streamflow gage as part of the upper Piscataquis River flood warning system. Records for streamflow are located in the Surface-Water-Discharge section in this report. Telephone and satellite telemeters at station.

PRECIPITATION, TOTAL, INCHES
WATER YEAR OCTOBER 2002 TO SEPTEMBER 2003
DAILY SUM VALUES

DAY	OCT	NOV	DEC	JAN	FEB	MAR	APR	MAY	JUN	JUL	AUG	SEP
1	0.00	0.08	0.00	0.04	0.02	0.00	0.00	0.41	0.56	---	0.05	0.00
2	0.00	0.00	0.00	0.00	1.43	0.78	0.00	0.90	0.00	---	0.32	0.00
3	0.14	0.00	0.00	0.00	0.02	0.00	0.00	0.00	0.00	---	0.00	0.08
4	0.00	0.10	0.00	0.50	0.41	0.00	0.00	0.00	0.00	---	0.31	0.95
5	0.26	0.03	0.00	0.13	0.00	0.46	0.47	0.00	1.14	---	0.04	0.00
6	0.00	0.69	0.00	0.00	0.00	0.00	0.02	0.27	0.02	---	0.06	0.00
7	0.03	0.00	0.00	0.00	0.00	0.00	0.00	0.03	0.04	---	0.08	0.00
8	0.00	0.00	0.02	0.01	0.00	0.00	0.00	0.00	0.00	---	0.00	0.00
9	0.06	0.00	0.00	0.00	0.00	0.04	0.00	0.00	0.15	---	0.00	0.00
10	0.03	0.02	0.00	0.00	0.00	0.00	0.00	0.00	0.00	---	1.65	0.00
11	0.00	0.11	0.00	0.00	0.00	0.00	0.00	0.00	0.00	---	0.00	0.00
12	0.00	0.37	0.12	0.00	0.05	0.00	0.00	0.38	0.00	---	0.15	0.00
13	0.59	0.44	0.00	0.00	0.00	0.00	0.00	0.14	0.00	---	0.00	0.00
14	0.22	0.00	1.38	0.00	0.00	0.00	0.00	0.10	1.30	---	0.10	0.00
15	0.00	0.00	0.02	0.00	0.00	0.00	0.04	0.00	0.26	---	0.02	0.00
16	0.46	0.00	0.00	0.00	0.00	0.00	0.03	0.00	0.01	---	0.00	0.97
17	0.43	0.91	0.00	0.00	0.00	0.00	0.00	0.00	0.00	---	0.00	0.01
18	0.06	0.41	0.00	0.00	0.01	0.00	0.00	0.00	0.00	---	0.00	0.00
19	0.46	0.00	0.00	0.00	0.04	0.00	0.00	0.00	0.00	---	0.00	0.09
20	0.01	0.02	1.55	0.03	0.00	0.16	0.00	0.00	0.00	---	0.00	0.32
21	0.00	0.00	0.03	0.00	0.00	0.59	0.00	0.01	0.00	---	0.00	0.01
22	0.00	0.84	0.00	0.00	0.14	0.00	0.17	0.00	0.01	---	0.00	0.19
23	0.00	0.08	0.00	0.00	0.47	0.45	0.33	0.02	0.05	---	0.00	0.45
24	0.00	0.00	0.00	0.00	0.00	0.00	0.14	0.20	0.00	0.14	0.00	0.01
25	0.00	0.00	0.00	0.00	0.00	0.00	0.00	0.13	0.00	0.00	0.00	0.06
26	0.69	0.00	0.04	0.11	0.00	0.72	0.07	0.29	0.00	0.01	0.01	0.12
27	0.01	0.00	0.00	0.03	0.00	0.01	0.27	0.01	0.18	0.17	0.05	0.00
28	0.00	0.00	0.00	0.00	0.00	0.00	0.00	0.00	0.02	0.00	0.00	2.21
29	0.00	0.06	0.00	0.00	---	0.40	0.00	0.10	0.00	0.00	0.22	0.38
30	0.00	0.06	0.00	0.00	---	0.77	0.00	0.29	---	0.03	0.00	0.01
31	0.00	---	0.42	0.00	---	0.00	---	0.00	---	0.00	0.00	---
TOTAL	3.45	4.22	3.58	0.85	2.59	4.38	1.54	3.28	---	---	3.06	5.86



QUANTITY OF PRECIPITATION

01042500 KENNEBEC RIVER AT THE FORKS, ME

LOCATION.--Lat 45°20'45", long 69°57'48", Somerset County, Hydrologic Unit 01030001, on right bank at The Forks, 0.4 mi upstream from U.S. Route 201 highway bridge, and 0.7 mi upstream from Dead River.

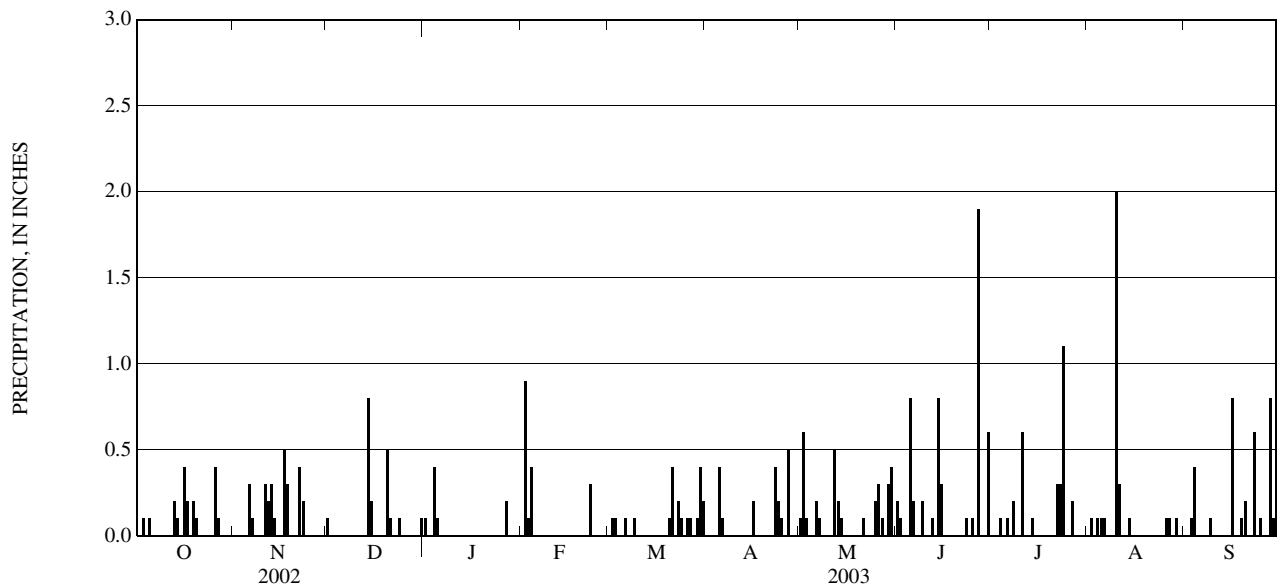
PERIOD OF RECORD.--October 1999 to current year.

INSTRUMENTATION.--Unshielded, standard 8-in. diameter, weighing bucket gage with 20 in. capacity, mounted on top of gage house with the top of the collector 11 ft above the ground. Elevation of gage is 592 ft above National Geodetic Vertical Datum of 1929.

REMARKS.--Gage is operated in conjunction with a co-located streamflow gage. Records for streamflow are located in the Surface-Water-Discharge section in this report. Satellite telemeter at station.

PRECIPITATION, TOTAL, INCHES
WATER YEAR OCTOBER 2002 TO SEPTEMBER 2003
DAILY SUM VALUES

DAY	OCT	NOV	DEC	JAN	FEB	MAR	APR	MAY	JUN	JUL	AUG	SEP
1	0.0	0.0	0.1	0.1	0.0	0.0	0.0	0.1	0.2	0.0	0.0	0.0
2	0.0	0.0	0.0	0.0	0.9	0.1	0.0	0.6	0.1	0.0	0.1	0.0
3	0.1	0.0	0.0	0.0	0.1	0.1	0.0	0.1	0.0	0.0	0.0	0.1
4	0.0	0.0	0.0	0.4	0.4	0.0	0.0	0.0	0.0	0.1	0.1	0.4
5	0.1	0.0	0.0	0.1	0.0	0.0	0.4	0.0	0.8	0.0	0.1	0.0
6	0.0	0.3	0.0	0.0	0.0	0.1	0.1	0.2	0.2	0.1	0.1	0.0
7	0.0	0.1	0.0	0.0	0.0	0.0	0.0	0.1	0.0	0.0	0.0	0.0
8	0.0	0.0	0.0	0.0	0.0	0.0	0.0	0.0	0.0	0.2	0.0	0.0
9	0.0	0.0	0.0	0.0	0.0	0.1	0.0	0.0	0.2	0.0	0.0	0.1
10	0.0	0.0	0.0	0.0	0.0	0.0	0.0	0.0	0.0	0.0	2.0	0.0
11	0.0	0.3	0.0	0.0	0.0	0.0	0.0	0.0	0.0	0.6	0.3	0.0
12	0.0	0.2	0.0	0.0	0.0	0.0	0.0	0.5	0.1	0.0	0.0	0.0
13	0.2	0.3	0.0	0.0	0.0	0.0	0.0	0.2	0.0	0.0	0.0	0.0
14	0.1	0.1	0.8	0.0	0.0	0.0	0.0	0.1	0.8	0.1	0.1	0.0
15	0.0	0.0	0.2	0.0	0.0	0.0	0.0	0.0	0.3	0.0	0.0	0.0
16	0.4	0.0	0.0	0.0	0.0	0.0	0.2	0.0	0.0	0.0	0.0	0.8
17	0.2	0.5	0.0	0.0	0.0	0.0	0.0	0.0	0.0	0.0	0.0	0.0
18	0.0	0.3	0.0	0.0	0.0	0.0	0.0	0.0	0.0	0.0	0.0	0.0
19	0.2	0.0	0.0	0.0	0.0	0.0	0.0	0.0	0.0	0.0	0.0	0.1
20	0.1	0.0	0.5	0.0	0.0	0.1	0.0	0.0	0.0	0.0	0.0	0.2
21	0.0	0.0	0.1	0.0	0.0	0.4	0.0	0.1	0.0	0.0	0.0	0.0
22	0.0	0.4	0.0	0.0	0.0	0.0	0.0	0.0	0.0	0.3	0.0	0.0
23	0.0	0.2	0.0	0.0	0.3	0.2	0.4	0.0	0.1	0.3	0.0	0.6
24	0.0	0.0	0.1	0.0	0.0	0.1	0.2	0.0	0.0	1.1	0.0	0.0
25	0.0	0.0	0.0	0.0	0.0	0.0	0.1	0.2	0.1	0.0	0.0	0.1
26	0.4	0.0	0.0	0.0	0.0	0.1	0.0	0.3	0.0	0.0	0.1	0.0
27	0.1	0.0	0.0	0.2	0.0	0.1	0.5	0.1	1.9	0.2	0.1	0.0
28	0.0	0.0	0.0	0.0	0.0	0.0	0.0	0.0	0.0	0.0	0.0	0.8
29	0.0	0.0	0.0	0.0	---	0.1	0.0	0.3	0.0	0.0	0.1	0.1
30	0.0	0.0	0.0	0.0	---	0.4	0.0	0.4	0.6	0.0	0.0	0.0
31	0.0	---	0.1	0.0	---	0.2	---	0.0	---	0.0	0.0	---
TOTAL	1.9	2.7	1.9	0.8	1.7	2.1	1.9	3.3	5.4	3.0	3.1	3.3



QUANTITY OF PRECIPITATION

01046500 KENNEBEC RIVER AT BINGHAM, ME

LOCATION.--Lat 45°03'06", long 69°53'12", Somerset County, Hydrologic Unit 01030003, on right bank at Bingham, 50 ft downstream from State Route 16 highway bridge, 0.4 mi downstream from Austin Stream, and 1.6 mi downstream from Wyman Dam.

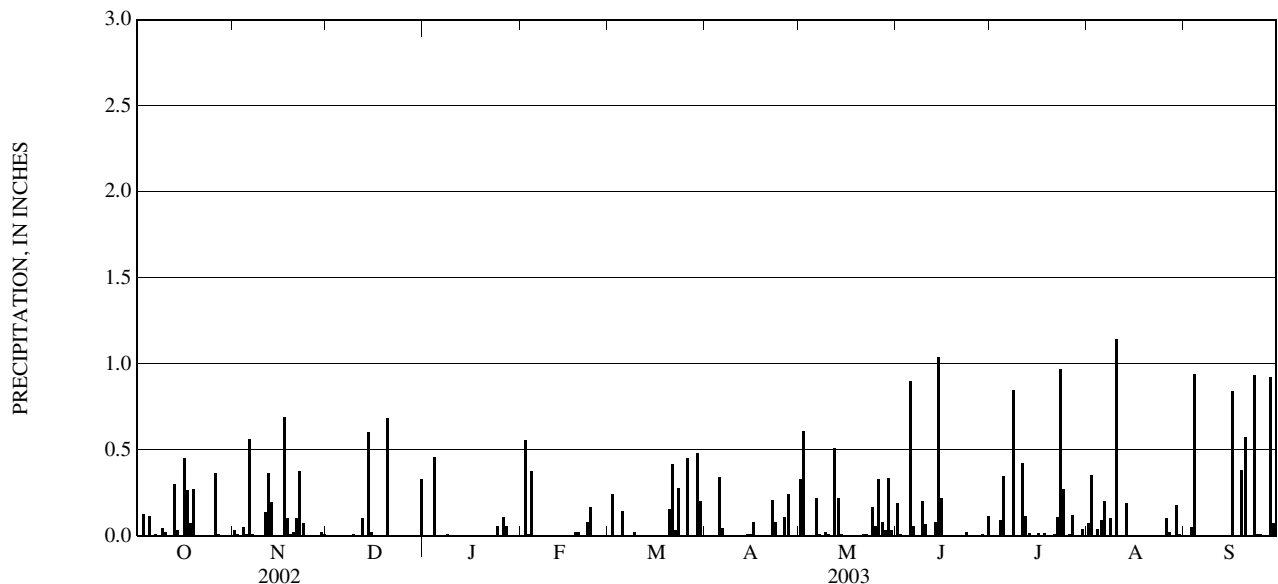
PERIOD OF RECORD.--October 1999 to current year.

INSTRUMENTATION.--Unshielded, standard 8-in. diameter, tipping bucket gage with 0.01 in. tip increment, mounted on top of gage house with the top of the collector 11 ft above the ground. Elevation of gage is 366 ft above National Geodetic Vertical Datum of 1929.

REMARKS.--Gage is operated in conjunction with a co-located streamflow gage. Records for streamflow are located in the Surface-Water-Discharge section in this report. Satellite telemeter at station.

PRECIPITATION, TOTAL, INCHES
WATER YEAR OCTOBER 2002 TO SEPTEMBER 2003
DAILY SUM VALUES

DAY	OCT	NOV	DEC	JAN	FEB	MAR	APR	MAY	JUN	JUL	AUG	SEP
1	0.00	0.03	0.00	0.00	0.00	0.00	0.00	0.33	0.19	0.00	0.07	0.00
2	0.00	0.01	0.00	0.00	0.56	0.24	0.00	0.60	0.01	0.00	0.35	0.00
3	0.12	0.00	0.00	0.00	0.01	0.00	0.00	0.00	0.00	0.00	0.00	0.05
4	0.00	0.05	0.00	0.45	0.38	0.00	0.00	0.00	0.00	0.09	0.04	0.94
5	0.11	0.01	0.00	0.00	0.00	0.14	0.34	0.00	0.90	0.35	0.09	0.00
6	0.00	0.56	0.00	0.00	0.00	0.00	0.04	0.22	0.06	0.00	0.20	0.00
7	0.01	0.01	0.00	0.00	0.00	0.00	0.00	0.01	0.00	0.00	0.00	0.00
8	0.00	0.00	0.00	0.01	0.00	0.00	0.00	0.00	0.00	0.84	0.10	0.00
9	0.04	0.00	0.01	0.00	0.00	0.02	0.00	0.02	0.20	0.00	0.00	0.00
10	0.02	0.00	0.00	0.00	0.00	0.00	0.00	0.01	0.07	0.00	1.14	0.00
11	0.00	0.13	0.00	0.00	0.00	0.00	0.00	0.00	0.00	0.42	0.00	0.00
12	0.00	0.36	0.10	0.00	0.00	0.00	0.00	0.51	0.00	0.12	0.00	0.00
13	0.30	0.19	0.00	0.00	0.00	0.00	0.00	0.22	0.08	0.01	0.19	0.00
14	0.03	0.00	0.60	0.00	0.00	0.00	0.01	0.01	1.04	0.00	0.00	0.00
15	0.00	0.00	0.02	0.00	0.00	0.00	0.01	0.00	0.21	0.00	0.00	0.00
16	0.45	0.00	0.00	0.00	0.00	0.00	0.08	0.00	0.00	0.01	0.00	0.84
17	0.27	0.69	0.00	0.00	0.00	0.00	0.00	0.00	0.00	0.00	0.00	0.00
18	0.07	0.10	0.00	0.00	0.02	0.00	0.00	0.00	0.00	0.01	0.00	0.00
19	0.27	0.01	0.00	0.00	0.02	0.00	0.00	0.00	0.00	0.00	0.00	0.38
20	0.00	0.02	0.68	0.00	0.00	0.15	0.00	0.00	0.00	0.00	0.00	0.57
21	0.00	0.10	0.00	0.00	0.00	0.42	0.00	0.01	0.00	0.01	0.00	0.00
22	0.00	0.38	0.00	0.00	0.08	0.03	0.21	0.01	0.00	0.11	0.00	0.00
23	0.00	0.07	0.00	0.00	0.16	0.28	0.08	0.00	0.02	0.97	0.00	0.93
24	0.00	0.00	0.00	0.05	0.00	0.00	0.00	0.17	0.00	0.27	0.00	0.01
25	0.00	0.00	0.00	0.00	0.00	0.00	0.00	0.06	0.00	0.00	0.00	0.01
26	0.36	0.00	0.00	0.11	0.00	0.45	0.11	0.33	0.00	0.01	0.10	0.00
27	0.01	0.00	0.00	0.06	0.00	0.00	0.24	0.08	0.00	0.12	0.02	0.00
28	0.00	0.00	0.00	0.00	0.00	0.00	0.00	0.03	0.01	0.00	0.00	0.92
29	0.00	0.02	0.00	0.00	---	0.48	0.00	0.34	0.00	0.00	0.18	0.07
30	0.00	0.01	0.00	0.00	---	0.20	0.00	0.03	0.11	0.04	0.01	0.00
31	0.00	---	0.33	0.00	---	0.00	---	0.00	---	0.00	0.00	---
TOTAL	2.06	2.75	1.74	0.68	1.23	2.41	1.12	2.99	2.90	3.38	2.49	4.72



01047000 CARRABASSETT RIVER NEAR NORTH ANSON, ME

LOCATION.--Lat 44°52'09", long 69°57'20", Somerset County, Hydrologic Unit 01030003, on left bank 3.4 mi upstream from Mill Stream and North Anson.

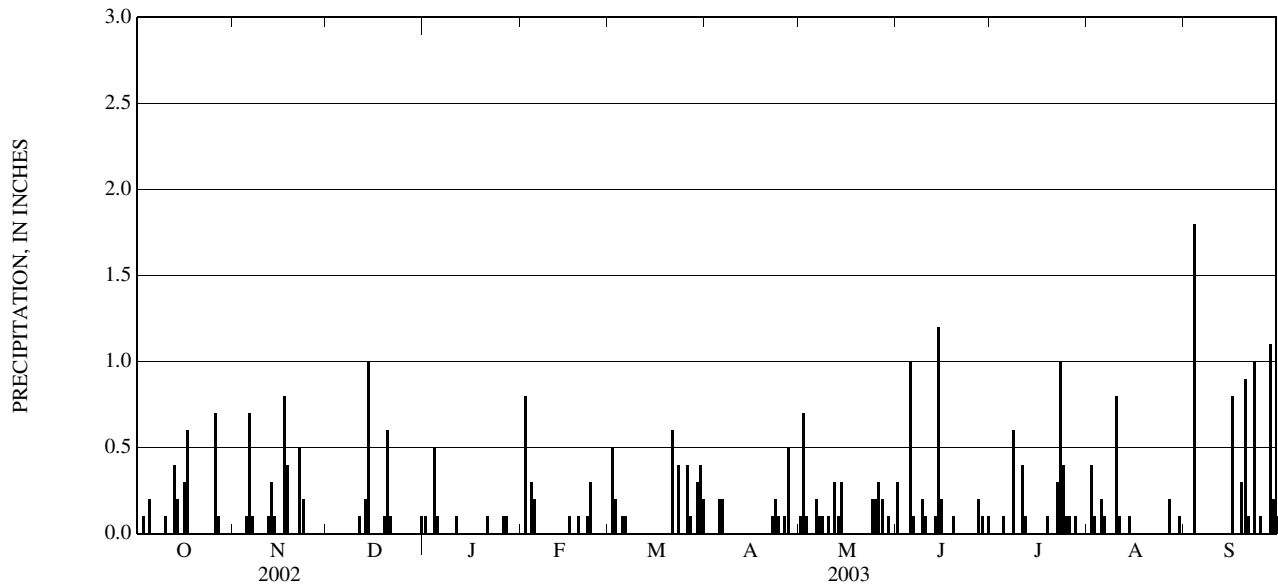
PERIOD OF RECORD.--October 1999 to current year.

INSTRUMENTATION.--Unshielded, standard 8-in diameter, weighing bucket gage with 20 in. capacity, mounted on top of gage house with the top of the collector 12 ft above the ground. Elevation of gage is 333 ft above National Geodetic Vertical Datum of 1929.

REMARKS.--Gage is operated in conjunction with a co-located streamflow gage. Records for streamflow are located in the Surface-Water-Discharge section in this report. Satellite telemeter at station.

PRECIPITATION, TOTAL, INCHES
WATER YEAR OCTOBER 2002 TO SEPTEMBER 2003
DAILY SUM VALUES

DAY	OCT	NOV	DEC	JAN	FEB	MAR	APR	MAY	JUN	JUL	AUG	SEP
1	0.0	0.0	0.0	0.1	0.0	0.0	0.0	0.1	0.3	0.0	0.0	0.0
2	0.0	0.0	0.0	0.0	0.8	0.5	0.0	0.7	0.0	0.0	0.4	0.0
3	0.1	0.0	0.0	0.0	0.0	0.2	0.0	0.1	0.0	0.0	0.1	0.0
4	0.0	0.0	0.0	0.5	0.3	0.0	0.0	0.0	0.0	0.0	0.0	1.8
5	0.2	0.1	0.0	0.1	0.2	0.1	0.2	0.0	1.0	0.1	0.2	0.0
6	0.0	0.7	0.0	0.0	0.0	0.1	0.2	0.2	0.1	0.0	0.1	0.0
7	0.0	0.1	0.0	0.0	0.0	0.0	0.0	0.1	0.0	0.0	0.0	0.0
8	0.0	0.0	0.0	0.0	0.0	0.0	0.0	0.1	0.0	0.6	0.0	0.0
9	0.0	0.0	0.0	0.0	0.0	0.0	0.0	0.0	0.2	0.0	0.0	0.0
10	0.1	0.0	0.0	0.0	0.0	0.0	0.0	0.1	0.1	0.0	0.8	0.0
11	0.0	0.0	0.1	0.1	0.0	0.0	0.0	0.0	0.0	0.4	0.1	0.0
12	0.0	0.1	0.0	0.0	0.0	0.0	0.0	0.3	0.0	0.1	0.0	0.0
13	0.4	0.3	0.2	0.0	0.0	0.0	0.0	0.1	0.1	0.0	0.0	0.0
14	0.2	0.1	1.0	0.0	0.0	0.0	0.0	0.3	1.2	0.0	0.1	0.0
15	0.0	0.0	0.0	0.0	0.0	0.0	0.0	0.0	0.2	0.0	0.0	0.0
16	0.3	0.0	0.0	0.0	0.1	0.0	0.0	0.0	0.0	0.0	0.0	0.8
17	0.6	0.8	0.0	0.0	0.0	0.0	0.0	0.0	0.0	0.0	0.0	0.0
18	0.0	0.4	0.0	0.0	0.0	0.0	0.0	0.0	0.0	0.0	0.0	0.0
19	0.0	0.0	0.1	0.0	0.1	0.0	0.0	0.0	0.1	0.1	0.0	0.3
20	0.0	0.0	0.6	0.0	0.0	0.0	0.0	0.0	0.0	0.0	0.0	0.9
21	0.0	0.0	0.1	0.1	0.0	0.6	0.0	0.0	0.0	0.0	0.0	0.1
22	0.0	0.5	0.0	0.0	0.1	0.0	0.1	0.0	0.0	0.3	0.0	0.0
23	0.0	0.2	0.0	0.0	0.3	0.4	0.2	0.0	0.0	1.0	0.0	1.0
24	0.0	0.0	0.0	0.0	0.0	0.0	0.1	0.2	0.0	0.4	0.0	0.0
25	0.0	0.0	0.0	0.0	0.0	0.0	0.0	0.2	0.0	0.1	0.0	0.1
26	0.7	0.0	0.0	0.1	0.0	0.4	0.1	0.3	0.0	0.1	0.0	0.0
27	0.1	0.0	0.0	0.1	0.0	0.1	0.5	0.2	0.2	0.0	0.2	0.0
28	0.0	0.0	0.0	0.0	0.0	0.0	0.0	0.0	0.1	0.1	0.0	1.1
29	0.0	0.0	0.0	0.0	---	0.3	0.0	0.1	0.0	0.0	0.0	0.2
30	0.0	0.0	0.0	0.0	---	0.4	0.0	0.0	0.1	0.0	0.1	0.1
31	0.0	---	0.1	0.0	---	0.2	---	0.0	---	0.0	0.0	---
TOTAL	2.7	3.3	2.2	1.1	1.9	3.3	1.4	3.1	3.7	3.3	2.1	6.4



QUANTITY OF PRECIPITATION

01048000 SANDY RIVER NEAR MERCER, ME

LOCATION.--Lat 44°42'26", long 69°56'21", Somerset County, Hydrologic Unit 01030003, on right bank 0.9 mi upstream from Bog Stream, 2.1 mi north of Mercer, and 8.6 mi upstream from mouth.

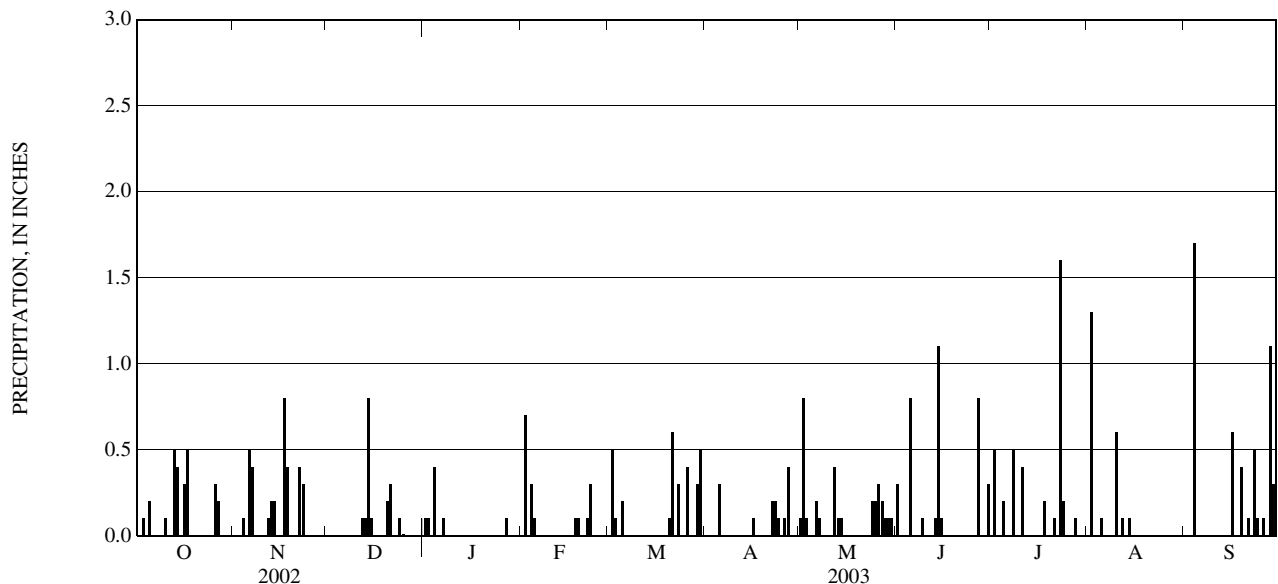
PERIOD OF RECORD.--October 1999 to current year.

INSTRUMENTATION.--Unshielded, standard 8-in. diameter, weighing bucket gage with 20 in. capacity, mounted on top of gage house with the top of the collector 12 ft above the ground. Elevation of gage is 225 ft above National Geodetic Vertical Datum of 1929.

REMARKS.--Gage is operated in conjunction with a co-located streamflow gage. Records for streamflow are located in the Surface-Water-Discharge section in this report. Satellite telemeter at station.

PRECIPITATION, TOTAL, INCHES
WATER YEAR OCTOBER 2002 TO SEPTEMBER 2003
DAILY SUM VALUES

DAY	OCT	NOV	DEC	JAN	FEB	MAR	APR	MAY	JUN	JUL	AUG	SEP
1	0.0	0.0	0.0	0.1	0.0	0.0	0.0	0.1	0.3	0.0	0.0	0.0
2	0.0	0.0	0.0	0.1	0.7	0.5	0.0	0.8	0.0	0.5	1.3	0.0
3	0.1	0.0	0.0	0.0	0.0	0.1	0.0	0.1	0.0	0.0	0.0	0.0
4	0.0	0.1	0.0	0.4	0.3	0.0	0.0	0.0	0.0	0.0	0.0	1.7
5	0.2	0.0	0.0	0.0	0.1	0.2	0.3	0.0	0.8	0.2	0.1	0.0
6	0.0	0.5	0.0	0.0	0.0	0.0	0.0	0.2	0.0	0.0	0.0	0.0
7	0.0	0.4	0.0	0.1	0.0	0.0	0.0	0.1	0.0	0.0	0.0	0.0
8	0.0	0.0	0.0	0.0	0.0	0.0	0.0	0.0	0.0	0.5	0.0	0.0
9	0.0	0.0	0.0	0.0	0.0	0.0	0.0	0.0	0.1	0.0	0.0	0.0
10	0.1	0.0	0.0	0.0	0.0	0.0	0.0	0.0	0.0	0.0	0.6	0.0
11	0.0	0.0	0.0	0.0	0.0	0.0	0.0	0.0	0.0	0.4	0.0	0.0
12	0.0	0.1	0.1	0.0	0.0	0.0	0.0	0.4	0.0	0.0	0.1	0.0
13	0.5	0.2	0.1	0.0	0.0	0.0	0.0	0.1	0.1	0.0	0.0	0.0
14	0.4	0.2	0.8	0.0	0.0	0.0	0.0	0.1	1.1	0.0	0.1	0.0
15	0.0	0.0	0.1	0.0	0.0	0.0	0.0	0.0	0.1	0.0	0.0	0.0
16	0.3	0.0	0.0	0.0	0.0	0.0	0.1	0.0	0.0	0.0	0.0	0.6
17	0.5	0.8	0.0	0.0	0.0	0.0	0.0	0.0	0.0	0.0	0.0	0.0
18	0.0	0.4	0.0	0.0	0.1	0.0	0.0	0.0	0.0	0.2	0.0	0.0
19	0.0	0.0	0.0	0.0	0.1	0.0	0.0	0.0	0.0	0.0	0.0	0.4
20	0.0	0.0	0.2	0.0	0.0	0.1	0.0	0.0	0.0	0.0	0.0	0.0
21	0.0	0.0	0.3	0.0	0.0	0.6	0.0	0.0	0.0	0.1	0.0	0.1
22	0.0	0.4	0.0	0.0	0.1	0.0	0.2	0.0	0.0	0.0	0.0	0.0
23	0.0	0.3	0.0	0.0	0.3	0.3	0.2	0.0	0.0	1.6	0.0	0.5
24	0.0	0.0	0.1	0.0	0.0	0.0	0.1	0.2	0.0	0.2	0.0	0.1
25	0.0	0.0	0.0	0.0	0.0	0.0	0.0	0.2	0.0	0.0	0.0	0.0
26	0.3	0.0	0.0	0.0	0.0	0.4	0.1	0.3	0.0	0.0	0.0	0.1
27	0.2	0.0	0.0	0.1	0.0	0.0	0.4	0.2	0.8	0.0	0.0	0.0
28	0.0	0.0	0.0	0.0	0.0	0.0	0.0	0.1	0.0	0.1	0.0	1.1
29	0.0	0.0	0.0	0.0	---	0.3	0.0	0.1	0.0	0.0	0.0	0.3
30	0.0	0.0	0.0	0.0	---	0.5	0.0	0.1	0.3	0.0	0.0	0.0
31	0.0	---	0.0	0.0	---	0.0	---	0.0	---	0.0	0.0	---
TOTAL	2.6	3.4	1.7	0.8	1.7	3.0	1.4	3.1	3.6	3.8	2.2	4.9



QUANTITY OF PRECIPITATION

01053500 ANDROSCOGGIN RIVER AT ERROL, NH

LOCATION.--Lat 44°46'57", long 71°07'46", Coos County, Hydrologic Unit 01040001, on right bank 0.4 mi downstream from Errol Dam, 0.4 mi northeast of Errol, and 0.6 mi upstream from Clear Stream.

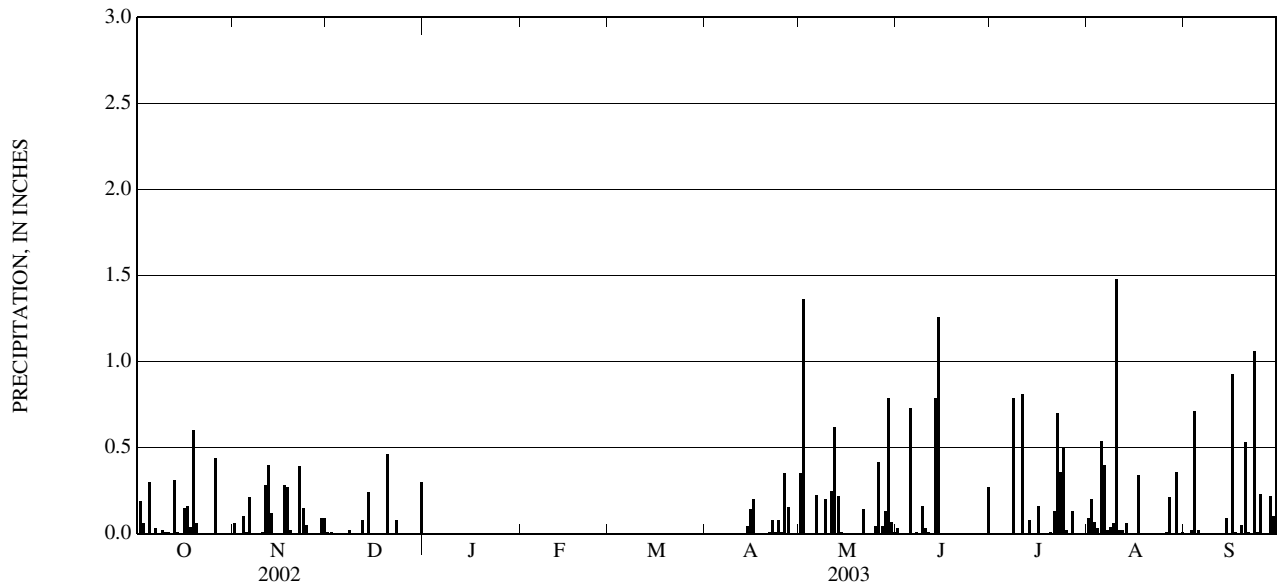
PERIOD OF RECORD.--October 1999 to current year.

INSTRUMENTATION.--Unshielded, standard 8-in. diameter, tipping bucket gage with 0.01 in. tip increment, mounted on top of gage house with the top of the collector 15 ft above the ground. Elevation of gage is 1,246 ft above National Geodetic Vertical Datum of 1929.

REMARKS.--No precipitation record, Jan. 1 to Apr. 10. Gage is operated in conjunction with a co-located streamflow gage. Records for streamflow are located in the Surface-Water-Discharge section in this report. Telephone and satellite telemeters at station.

PRECIPITATION, TOTAL, INCHES
WATER YEAR OCTOBER 2002 TO SEPTEMBER 2003
DAILY SUM VALUES

DAY	OCT	NOV	DEC	JAN	FEB	MAR	APR	MAY	JUN	JUL	AUG	SEP
1	0.00	0.06	0.01	---	---	---	---	0.35	0.03	0.00	0.09	0.00
2	0.19	0.00	0.01	---	---	---	---	1.36	0.00	0.00	0.20	0.00
3	0.06	0.00	0.00	---	---	---	---	0.00	0.00	0.00	0.07	0.02
4	0.00	0.10	0.00	---	---	---	---	0.00	0.00	0.00	0.03	0.71
5	0.30	0.01	0.00	---	---	---	---	0.00	0.73	0.00	0.54	0.02
6	0.00	0.21	0.00	---	---	---	---	0.22	0.00	0.00	0.40	0.00
7	0.03	0.00	0.00	---	---	---	---	0.00	0.01	0.00	0.02	0.00
8	0.00	0.00	0.02	---	---	---	---	0.00	0.00	0.79	0.04	0.00
9	0.02	0.00	0.00	---	---	---	---	0.20	0.16	0.00	0.06	0.00
10	0.01	0.01	0.00	---	---	---	---	0.00	0.03	0.00	1.48	0.00
11	0.01	0.28	0.00	---	---	---	0.00	0.24	0.01	0.81	0.02	0.00
12	0.00	0.40	0.08	---	---	---	0.00	0.62	0.00	0.00	0.02	0.00
13	0.31	0.12	0.00	---	---	---	0.00	0.22	0.79	0.08	0.06	0.00
14	0.01	0.00	0.24	---	---	---	0.04	0.01	1.26	0.00	0.00	0.09
15	0.00	0.00	0.00	---	---	---	0.14	0.00	0.00	0.00	0.00	0.00
16	0.15	0.00	0.00	---	---	---	0.20	0.00	0.00	0.16	0.00	0.93
17	0.16	0.28	0.00	---	---	---	0.00	0.00	0.00	0.00	0.34	0.01
18	0.04	0.27	0.00	---	---	---	0.00	0.00	0.00	0.00	0.00	0.00
19	0.60	0.02	0.00	---	---	---	0.00	0.00	0.00	0.00	0.00	0.05
20	0.06	0.00	0.46	---	---	---	0.00	0.00	0.00	0.01	0.00	0.53
21	0.00	0.00	0.00	---	---	---	0.01	0.14	0.00	0.13	0.00	0.01
22	0.00	0.39	0.00	---	---	---	0.08	0.00	0.00	0.70	0.00	0.00
23	0.00	0.15	0.08	---	---	---	0.01	0.00	0.00	0.36	0.00	1.06
24	0.00	0.05	0.00	---	---	---	0.08	0.00	0.00	0.50	0.00	0.01
25	0.00	0.00	0.00	---	---	---	0.01	0.04	0.00	0.02	0.00	0.23
26	0.44	0.00	0.00	---	---	---	0.35	0.42	0.00	0.00	0.01	0.00
27	0.00	0.00	0.00	---	---	---	0.15	0.04	0.00	0.13	0.21	0.00
28	0.00	0.00	0.00	---	---	---	0.00	0.13	0.00	0.00	0.00	0.22
29	0.00	0.09	0.00	---	---	---	0.00	0.79	0.00	0.00	0.36	0.10
30	0.00	0.09	0.00	---	---	---	0.00	0.07	0.27	0.00	0.00	0.00
31	0.00	---	0.30	---	---	---	---	0.01	---	0.00	0.01	---
TOTAL	2.39	2.53	1.20	---	---	---	---	4.86	3.29	3.69	3.96	3.99



QUANTITY OF PRECIPITATION

01054500 ANDROSCOGGIN RIVER AT RUMFORD, ME

LOCATION.--Lat 44°33'04", long 70°32'38", Oxford County, Hydrologic Unit 01040002, on right bank below lower power plant of Rumford Falls Power Co. in Rumford, and 1,000 ft upstream from Swift River.

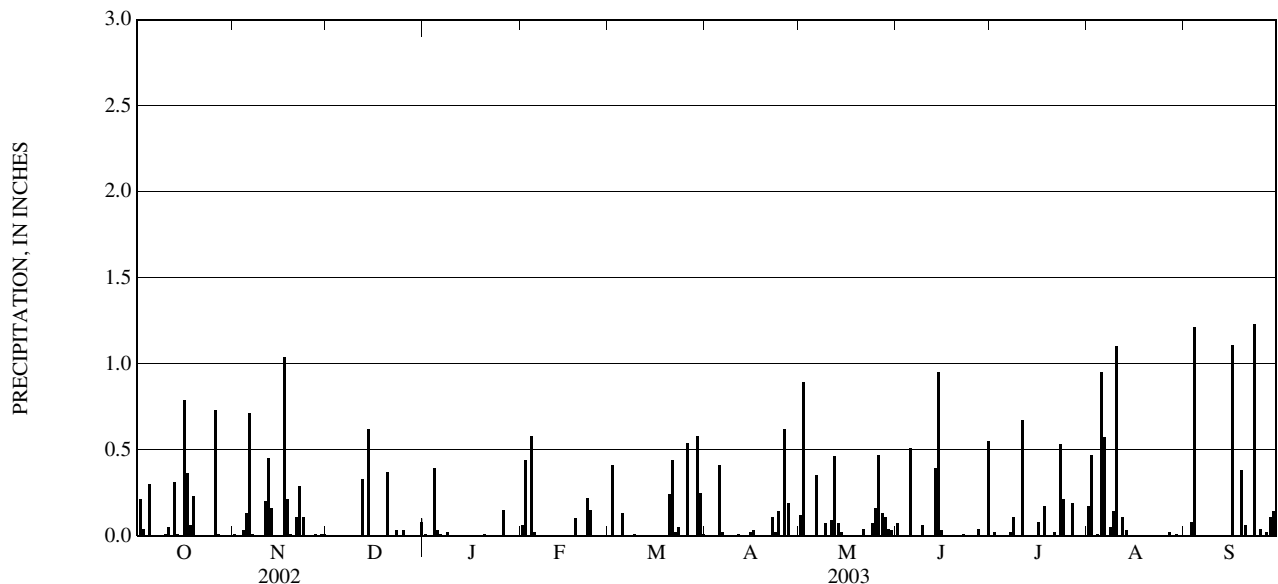
PERIOD OF RECORD.--October 1999 to current year.

INSTRUMENTATION.--Unshielded, standard 8-in. diameter, tipping bucket gage with 0.01 in. tip increment, mounted on side of gage house with the top of the collector 6 ft above the ground. Elevation of gage is 466 ft above National Geodetic Vertical Datum of 1929.

REMARKS.--Gage is operated in conjunction with a co-located streamflow gage. Records for streamflow are located in the Surface-Water-Discharge section in this report. Satellite telemeter at station.

PRECIPITATION, TOTAL, INCHES
WATER YEAR OCTOBER 2002 TO SEPTEMBER 2003
DAILY SUM VALUES

DAY	OCT	NOV	DEC	JAN	FEB	MAR	APR	MAY	JUN	JUL	AUG	SEP
1	0.00	0.01	0.00	0.01	0.06	0.00	0.00	0.12	0.07	0.00	0.17	0.00
2	0.21	0.00	0.00	0.00	0.44	0.41	0.00	0.89	0.00	0.02	0.47	0.00
3	0.04	0.00	0.00	0.00	0.00	0.00	0.00	0.00	0.00	0.00	0.00	0.08
4	0.00	0.03	0.00	0.39	0.58	0.00	0.00	0.00	0.00	0.00	0.01	1.21
5	0.30	0.13	0.00	0.03	0.02	0.13	0.41	0.00	0.51	0.00	0.95	0.00
6	0.00	0.71	0.00	0.01	0.00	0.00	0.02	0.35	0.00	0.00	0.57	0.00
7	0.00	0.01	0.00	0.00	0.00	0.00	0.00	0.00	0.00	0.02	0.00	0.00
8	0.00	0.00	0.00	0.02	0.00	0.00	0.00	0.00	0.00	0.11	0.05	0.00
9	0.00	0.00	0.00	0.00	0.00	0.01	0.00	0.07	0.06	0.00	0.14	0.00
10	0.01	0.00	0.00	0.00	0.00	0.00	0.00	0.00	0.00	0.00	1.10	0.00
11	0.05	0.20	0.00	0.00	0.00	0.00	0.01	0.09	0.00	0.67	0.00	0.00
12	0.00	0.45	0.33	0.00	0.00	0.00	0.00	0.46	0.00	0.00	0.11	0.00
13	0.31	0.16	0.00	0.00	0.00	0.00	0.00	0.07	0.39	0.00	0.03	0.00
14	0.01	0.00	0.62	0.00	0.00	0.00	0.00	0.02	0.95	0.00	0.00	0.00
15	0.00	0.00	0.00	0.00	0.00	0.00	0.02	0.00	0.03	0.00	0.00	0.00
16	0.79	0.00	0.00	0.00	0.00	0.00	0.03	0.00	0.00	0.08	0.00	1.11
17	0.36	1.04	0.00	0.00	0.00	0.00	0.00	0.00	0.00	0.00	0.00	0.00
18	0.06	0.21	0.00	0.00	0.10	0.00	0.00	0.00	0.00	0.17	0.00	0.00
19	0.23	0.01	0.00	0.00	0.00	0.00	0.00	0.00	0.00	0.00	0.00	0.38
20	0.00	0.00	0.37	0.01	0.00	0.24	0.00	0.00	0.00	0.00	0.00	0.06
21	0.00	0.11	0.00	0.00	0.00	0.44	0.00	0.04	0.00	0.02	0.00	0.00
22	0.00	0.29	0.00	0.00	0.22	0.02	0.11	0.00	0.01	0.00	0.00	0.00
23	0.00	0.11	0.03	0.00	0.15	0.05	0.02	0.00	0.00	0.53	0.00	1.23
24	0.00	0.00	0.00	0.00	0.00	0.00	0.14	0.07	0.00	0.21	0.00	0.00
25	0.00	0.00	0.03	0.00	0.00	0.00	0.00	0.16	0.00	0.00	0.00	0.04
26	0.73	0.00	0.00	0.15	0.00	0.54	0.62	0.47	0.00	0.00	0.00	0.00
27	0.01	0.01	0.00	0.00	0.00	0.00	0.19	0.13	0.04	0.19	0.02	0.02
28	0.00	0.00	0.00	0.00	0.00	0.00	0.00	0.11	0.00	0.00	0.00	0.11
29	0.00	0.01	0.00	0.00	---	0.58	0.00	0.04	0.00	0.00	0.01	0.14
30	0.00	0.01	0.00	0.00	---	0.25	0.00	0.03	0.55	0.00	0.00	0.00
31	0.00	---	0.08	0.00	---	0.01	---	0.00	---	0.00	0.00	---
TOTAL	3.11	3.50	1.46	0.62	1.57	2.68	1.57	3.12	2.61	2.02	3.63	4.38



QUANTITY OF PRECIPITATION

01066000 SACO RIVER AT CORNISH, ME

LOCATION.--Lat 43°48'29", long 70°46'53", Cumberland County, Hydrologic Unit 01060002, on left bank 300 ft upstream from State Route 117 highway bridge at Cornish, and 0.4 mi downstream from Ossipee River.

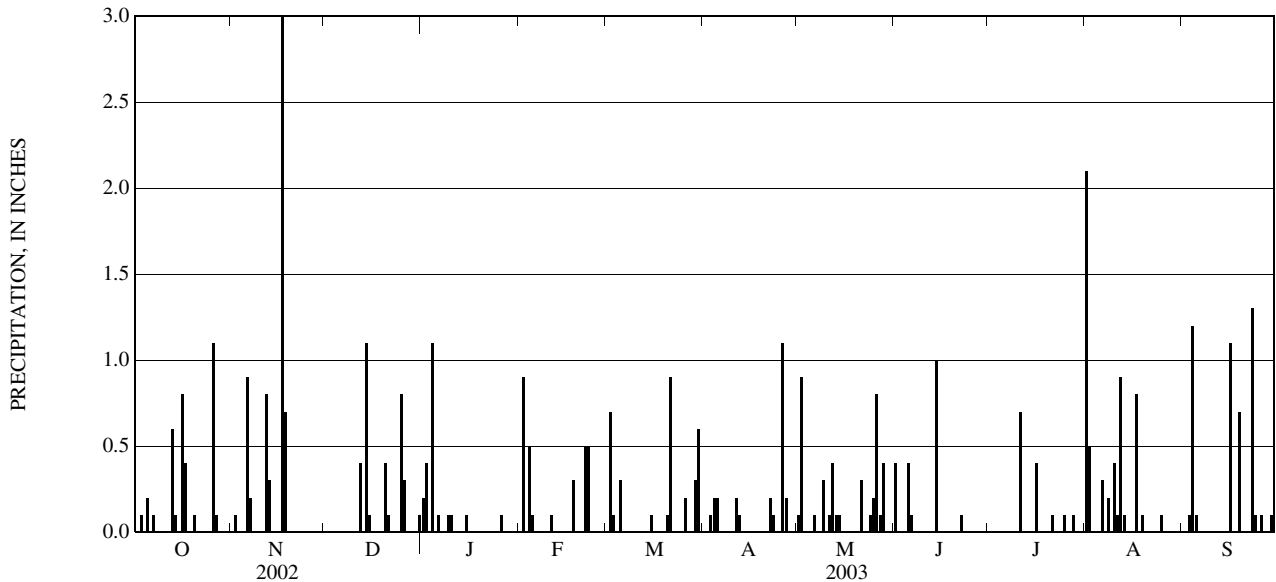
PERIOD OF RECORD.--October 1999 to current year.

INSTRUMENTATION.--Unshielded, standard 8-in. diameter, weighing bucket gage with 20 in. capacity, mounted on top of gage house with the top of the collector 15 ft above the ground. Elevation of gage is 292 ft above National Geodetic Vertical Datum of 1929.

REMARKS.--No precipitation record, Nov. 22 to Dec. 5. Gage is operated in conjunction with a co-located streamflow gage. Records for streamflow are located in the Surface-Water-Discharge section in this report. Satellite telemeter at station.

PRECIPITATION, TOTAL, INCHES
WATER YEAR OCTOBER 2002 TO SEPTEMBER 2003
DAILY SUM VALUES

DAY	OCT	NOV	DEC	JAN	FEB	MAR	APR	MAY	JUN	JUL	AUG	SEP
1	0.0	0.0	---	0.2	0.0	0.0	0.0	0.1	0.4	0.0	2.1	0.0
2	0.0	0.1	---	0.4	0.9	0.7	0.0	0.9	0.0	0.0	0.5	0.0
3	0.1	0.0	---	0.0	0.0	0.1	0.1	0.0	0.0	0.0	0.0	0.1
4	0.0	0.0	---	1.1	0.5	0.0	0.2	0.0	0.0	0.0	0.0	1.2
5	0.2	0.0	---	0.0	0.1	0.3	0.2	0.0	0.4	0.0	0.0	0.1
6	0.0	0.9	0.0	0.1	0.0	0.0	0.0	0.1	0.1	0.0	0.3	0.0
7	0.1	0.2	0.0	0.0	0.0	0.0	0.0	0.0	0.0	0.0	0.0	0.0
8	0.0	0.0	0.0	0.0	0.0	0.0	0.0	0.0	0.0	0.0	0.2	0.0
9	0.0	0.0	0.0	0.1	0.0	0.0	0.0	0.3	0.0	0.0	0.0	0.0
10	0.0	0.0	0.0	0.1	0.0	0.0	0.0	0.0	0.0	0.0	0.4	0.0
11	0.0	0.0	0.0	0.0	0.1	0.0	0.2	0.1	0.0	0.7	0.1	0.0
12	0.0	0.8	0.4	0.0	0.0	0.0	0.1	0.4	0.0	0.0	0.9	0.0
13	0.6	0.3	0.0	0.0	0.0	0.0	0.0	0.1	0.0	0.0	0.1	0.0
14	0.1	0.0	1.1	0.0	0.0	0.0	0.0	0.1	1.0	0.0	0.0	0.0
15	0.0	0.0	0.1	0.1	0.0	0.1	0.0	0.0	0.0	0.0	0.0	0.0
16	0.8	0.0	0.0	0.0	0.0	0.0	0.0	0.0	0.0	0.4	0.0	1.1
17	0.4	3.0	0.0	0.0	0.0	0.0	0.0	0.0	0.0	0.0	0.8	0.0
18	0.0	0.7	0.0	0.0	0.3	0.0	0.0	0.0	0.0	0.0	0.0	0.0
19	0.0	0.0	0.0	0.0	0.0	0.0	0.0	0.0	0.0	0.0	0.1	0.7
20	0.1	0.0	0.4	0.0	0.0	0.1	0.0	0.0	0.0	0.0	0.0	0.0
21	0.0	0.0	0.1	0.0	0.0	0.9	0.0	0.3	0.0	0.1	0.0	0.0
22	0.0	---	0.0	0.0	0.5	0.0	0.2	0.0	0.1	0.0	0.0	0.0
23	0.0	---	0.0	0.0	0.5	0.0	0.1	0.0	0.0	0.0	0.0	1.3
24	0.0	---	0.0	0.0	0.0	0.0	0.0	0.1	0.0	0.0	0.0	0.1
25	0.0	---	0.8	0.0	0.0	0.0	0.0	0.2	0.0	0.1	0.1	0.0
26	1.1	---	0.3	0.1	0.0	0.2	1.1	0.8	0.0	0.0	0.0	0.1
27	0.1	---	0.0	0.0	0.0	0.0	0.2	0.1	0.0	0.0	0.0	0.0
28	0.0	---	0.0	0.0	0.0	0.0	0.0	0.4	0.0	0.1	0.0	0.0
29	0.0	---	0.0	0.0	---	0.3	0.0	0.0	0.0	0.0	0.0	0.1
30	0.0	---	0.0	0.0	---	0.6	0.0	0.0	0.0	0.0	0.0	0.0
31	0.0	---	0.1	0.0	---	0.0	---	0.0	---	0.0	0.0	---
TOTAL	3.6	---	---	2.2	2.9	3.3	2.4	4.0	2.0	1.4	5.6	4.8



QUANTITY OF SNOW

DATE	SNOW DEPTH INCHES	WATER CONTENT (IN)	DATE	SNOW DEPTH INCHES	WATER CONTENT (IN)
431232070471101 SOUTH BERWICK SNOW SITE (1324-143) (LAT 43 12 32N LONG 070 47 11W)					
JAN 2003			MAR 2003		
06...	22	3.5	04...	20	6.2
FEB			10...	20	6.4
05...	16	4.7	17...	18	7.0
			24...	11	4.2
431943070543801 SOUTH LEBANON SNOW SITE (1069-128) (LAT 43 19 43N LONG 070 54 38W)					
JAN 2003			MAR 2003		
06...	14	2.6	04...	20	5.6
FEB			10...	18	6.1
05...	13	3.5	17...	18	6.2
			24...	11	4.0
432500070394001 WEST KENNEBUNK SNOW SITE (1121-129) (LAT 43 25 00N LONG 070 39 40W)					
JAN 2003			MAR 2003		
06...	16	2.4	04...	18	5.5
FEB			10...	16	5.7
05...	14	3.7	17...	15	5.8
			24...	8.3	2.8
433147070505901 SHAPLEIGH SNOW SITE (1322-142) (LAT 43 31 47N LONG 070 50 59W)					
MAR 2003					
03...	24	5.2			
433159070290301 SACO (TANNERY SITE) SNOW SITE (1490-240) (LAT 43 31 59N LONG 070 29 03W)					
JAN 2003			MAR 2003		
06...	14	2.2	10...	15	5.0
FEB			17...	14	5.1
05...	12	3.1	24...	6.0	2.8
MAR			APR		
04...	15	4.4	01...	.0	.0
433750070535501 NEWFIELD SNOW SITE (1192-117) (LAT 43 37 50N LONG 070 53 55W)					
JAN 2003			MAR 2003		
07...	21	4.6	11...	25	7.6
FEB			17...	22	7.5
05...	19	5.3	24...	12	4.3
MAR			APR		
03...	23	4.6	01...	2.6	.8
			08...	4.7	1.1
433900070401101 HOLLIS (NWS) SNOW SITE (1510-000) (LAT 43 39 00N LONG 070 40 11W)					
JAN 2003			MAR 2003		
07...	22	4.5	11...	25	7.4
FEB			17...	22	7.3
05...	20	5.7	24...	13	4.1
MAR			APR		
04...	24	6.9	01...	3.2	1.2
			08...	4.5	1.1
434403070152601 FALMOUTH SNOW SITE (1183-112) (LAT 43 44 03N LONG 070 15 26W)					
JAN 2003			MAR 2003		
06...	15	2.5	10...	15	4.6
FEB			17...	15	4.4
05...	14	3.5	24...	6.7	2.2
MAR			APR		
04...	15	4.6	01...	.0	.0
434538070310101 SEBAGO SNOW SITE (1083-111) (LAT 43 45 38N LONG 070 31 01W)					
JAN 2003			APR 2003		
08...	16	3.2	01...	2.5	1.0
FEB			08...	3.5	.9
05...	16	3.6			
MAR					
04...	23	5.8			
11...	21	5.9			
17...	20	6.7			

QUANTITY OF SNOW

DATE	SNOW DEPTH INCHES	WATER CONTENT (IN)	DATE	SNOW DEPTH INCHES	WATER CONTENT (IN)
434900070461401 CORNISH SNOW SITE (1056-114) (LAT 43 49 00N LONG 070 46 14W)					
JAN 2003			MAR 2003		
08...	18	4.0	11...	22	6.2
FEB			17...	20	6.4
05...	20	5.4	24...	14	4.3
MAR			APR		
03...	25	5.6	01...	4.5	1.4
			08...	6.5	2.2
435223070422501 DOUGLAS MOUNTAIN (NWS) SNOW SITE (1526-000) (LAT 43 52 23N LONG 070 42 25W)					
JAN 2003			MAR 2003		
07...	29	5.0	11...	30	8.2
FEB			18...	26	8.2
05...	26	6.6	25...	17	5.8
MAR			APR		
04...	32	7.6	01...	9.0	3.3
			07...	8.0	3.4
435244070375701 NORTH SEBAGO (NWS) SNOW SITE (1527) (LAT 43 52 44N LONG 070 37 57W)					
JAN 2003			MAR 2003		
07...	27	4.1	11...	21	7.4
FEB			18...	20	5.1
05...	21	4.1	25...	14	5.1
MAR			APR		
04...	24	7.5	01...	2.8	1.7
435259070150001 GRAY (NWS) SNOW SITE (1509-000) (LAT 43 52 59N LONG 070 15 00W)					
JAN 2003			MAR 2003		
06...	17	2.7	11...	19	6.0
FEB			17...	18	5.3
05...	17	4.0	24...	8.3	3.1
MAR			31...	.2	.1
04...	20	5.2	APR		
			08...	1.0	.5
435743070475501 DENMARK SNOW SITE (1184-115) (LAT 43 57 43N LONG 070 47 55W)					
MAR 2003					
03...	30	6.6			
435900070030001 DURHAM (NWS) SNOW SITE (1494-000) (LAT 43 59 00N LONG 070 03 00W)					
JAN 2003			MAR 2003		
07...	21	3.4	04...	19	6.8
FEB			18...	14	5.5
05...	16	3.5	24...	9.0	2.9
440009069565001 TOPSHAM SNOW SITE (1170-104) (LAT 44 00 09N LONG 069 56 50W)					
JAN 2003			MAR 2003		
06...	16	2.3	10...	18	5.5
FEB			17...	17	5.6
05...	16	4.4	24...	7.4	2.4
MAR			APR		
04...	18	5.2	01...	.0	.0
440336070163101 AUBURN SNOW SITE (1136-095) (LAT 44 03 36N LONG 070 16 31W)					
MAR 2003					
03...	21	4.9			
441156069294401 JEFFERSON SNOW SITE (1318-137) (LAT 44 11 56N LONG 069 29 44W)					
JAN 2003			APR 2003		
06...	16	2.5	01...	.0	.0
FEB			08...	.0	.0
05...	13	2.0	15...	.0	.0
MAR			22...	.0	.0
04...	14	4.3			
11...	15	5.1			
18...	13	4.1			
25...	4.8	1.9			

QUANTITY OF SNOW

DATE	SNOW DEPTH INCHES	WATER CONTENT (IN)	DATE	SNOW DEPTH INCHES	WATER CONTENT (IN)
441250069105701 SOUTH HOPE SNOW SITE (1325-127) (LAT 44 12 50N LONG 069 10 57W)					
JAN 2003			APR 2003		
06...	20	2.5	01...	.0	.0
FEB			08...	.0	.0
05...	11	1.8	15...	.0	.0
MAR			22...	.0	.0
04...	13	4.3			
11...	15	4.8			
18...	12	3.7			
25...	.8	.3			
441723069422801 AUGUSTA SNOW SITE (1008-066) (LAT 44 17 23N LONG 069 42 28W)					
JAN 2003			APR 2003		
06...	14	2.5	01...	.0	.0
FEB			08...	.0	.0
05...	13	1.6	15...	.0	.0
MAR			22...	.0	.0
04...	17	4.7			
11...	17	6.1			
18...	14	4.2			
25...	6.3	2.0			
442059069530301 MANCHESTER SNOW SITE (1118-084) (LAT 44 20 59N LONG 069 53 03W)					
MAR 2003					
04...	21	4.2			
442227070190101 HARTFORD (NWS) SNOW SITE (1516-000) (LAT 44 22 27N LONG 070 19 01W)					
JAN 2003			MAR 2003		
06...	22	3.6	11...	26	6.1
FEB			18...	23	6.7
05...	24	4.2	24...	13	4.1
MAR			APR		
04...	31	6.5	01...	5.5	1.8
			07...	1.7	.5
442412069133801 SEARSMONT SNOW SITE (1093-126) (LAT 44 24 12N LONG 069 13 38W)					
JAN 2003			APR 2003		
06...	15	2.8	01...	.0	.0
FEB			08...	.0	.0
05...	15	2.4	15...	.0	.0
MAR			22...	.0	.0
04...	16	4.7			
11...	16	4.1			
18...	15	4.4			
25...	5.2	2.0			
442451070501601 BETHEL SNOW SITE (1045-097) (LAT 44 24 51N LONG 070 50 16W)					
JAN 2003			MAR 2003		
06...	14	3.4	17...	21	5.7
FEB			24...	16	4.2
05...	20	4.5	31...	9.7	3.0
MAR			APR		
03...	23	5.3	07...	9.5	3.3
10...	24	4.8	14...	2.9	1.1
			21...	.0	.0
443116069525801 BELGRADE SNOW SITE (1123-067) (LAT 44 31 16N LONG 069 52 58W)					
JAN 2003			APR 2003		
07...	13	1.9	01...	3.2	1.1
FEB			08...	2.2	.4
05...	12	1.6	14...	.0	.0
MAR			22...	.0	.0
04...	20	3.0			
11...	17	3.5			
18...	14	3.0			
25...	7.2	1.9			

QUANTITY OF SNOW

DATE	SNOW DEPTH INCHES	WATER CONTENT (IN)	DATE	SNOW DEPTH INCHES	WATER CONTENT (IN)
443324068474901 BUCKSPORT SNOW SITE (1146-027) (LAT 44 33 24N LONG 068 47 49W)					
JAN 2003			APR 2003		
07...	10	1.8	01...	.0	.0
FEB			08...	.0	.0
05...	12	1.4	15...	.0	.0
MAR			22...	.0	.0
04...	14	4.2			
11...	13	3.7			
18...	9.6	2.2			
25...	1.9	.6			
443412070542201 NEWRY (SCREW AUGER FALLS) SNOW SITE (1169-180) (LAT 44 34 12N LONG 070 54 22W)					
JAN 2003			MAR 2003		
06...	17	4.0	17...	24	6.1
FEB			24...	17	4.5
05...	28	6.0	31...	14	3.6
MAR			APR		
03...	25	6.2	07...	12	4.0
10...	26	6.2	14...	5.6	1.7
			21...	.2	.1
443514070211601 DIXFIELD SNOW SITE (1151-098) (LAT 44 35 14N LONG 070 21 16W)					
JAN 2003			MAR 2003		
06...	12	3.1	17...	20	4.5
FEB			24...	12	4.3
05...	19	4.5	31...	8.2	2.8
MAR			APR		
03...	24	4.5	07...	7.2	2.5
10...	22	4.8	14...	.8	.3
			21...	.0	.0
443748068072701 FRANKLIN SNOW SITE (1112-124) (LAT 44 37 48N LONG 068 07 27W)					
MAR 2003					
04...	18	4.4			
443759070000001 NEW SHARON (NWS) SNOW SITE (1493-000) (LAT 44 37 59N LONG 070 00 00W)					
MAR 2003			MAR 2003		
04...	20	5.3	10...	22	5.8
443836070350801 ROXBURY SNOW SITE (1051-102) (LAT 44 38 36N LONG 070 35 08W)					
JAN 2003			MAR 2003		
06...	10	2.1	17...	16	4.5
FEB			24...	8.7	2.9
05...	18	4.6	31...	3.6	1.0
MAR			APR		
03...	19	4.5	07...	4.1	1.3
10...	17	4.6	14...	.0	.0
			21...	.0	.0
444053069084801 DIXMONT SNOW SITE (1205-032) (LAT 44 40 53N LONG 069 08 48W)					
JAN 2003			APR 2003		
07...	15	2.6	01...	3.0	1.2
FEB			08...	2.7	.8
05...	17	4.0	15...	.0	.0
MAR			22...	.0	.0
04...	23	4.0			
11...	22	3.8			
18...	19	3.6			
25...	10	2.4			
444055069535301 MERCER SNOW SITE (1015-085) (LAT 44 40 55N LONG 069 53 53W)					
JAN 2003			MAR 2003		
06...	12	1.1	17...	18	3.3
FEB			25...	9.9	2.4
06...	16	2.2	31...	2.6	.7
MAR			APR		
04...	19	3.0	07...	3.5	.8
11...	21	4.2	15...	.0	.0
			21...	.0	.0

QUANTITY OF SNOW

DATE	SNOW DEPTH INCHES	WATER CONTENT (IN)	DATE	SNOW DEPTH INCHES	WATER CONTENT (IN)
444229067312801 WHITNEYVILLE SNOW SITE (1041-130) (LAT 44 42 29N LONG 067 31 28W)					
MAR 2003					
04...	18	4.2			
444311067450801 COLUMBIA FALLS/EPPING SNOW SITE (1317-145) (LAT 44 43 11N LONG 067 45 08W)					
MAR 2003					
04...	18	4.2			
444408069254501 PITTSFIELD (B) SNOW SITE (1050-091) (LAT 44 44 08N LONG 069 25 45W)					
FEB 2003			APR 2003		
06...	12	2.7	15...	.0	.0
MAR			21...	.0	.0
04...	15	3.1			
11...	21	3.8			
17...	15	2.9			
25...	9.0	2.6			
31...	1.1	.4			
444551070263801 WELD-PHILLIPS SNOW SITE (1133-107) (LAT 44 45 51N LONG 070 26 38W)					
JAN 2003			MAR 2003		
06...	15	3.5	17...	24	6.2
FEB			24...	14	4.5
05...	25	6.0	31...	12	3.5
MAR			APR		
03...	27	6.5	07...	12	4.0
10...	26	6.3	14...	2.9	1.0
			21...	.0	.0
445022068043701 BEDDINGTON SNOW SITE (1117-131) (LAT 44 50 22N LONG 068 04 37W)					
JAN 2003			APR 2003		
07...	16	3.0	01...	4.8	1.5
FEB			08...	8.8	2.7
05...	18	2.8	15...	1.2	.5
MAR			22...	.0	.0
04...	20	5.0			
11...	21	5.5			
18...	17	3.6			
25...	15	3.8			
445226069565301 NORTH ANSON SNOW SITE (1024-088) (LAT 44 52 26N LONG 069 56 53W)					
JAN 2003			MAR 2003		
06...	13	3.2	17...	17	4.4
FEB			24...	12	4.3
05...	18	3.9	31...	4.2	1.5
MAR			APR		
03...	22	4.5	07...	4.4	1.5
10...	20	4.7	14...	.0	.0
			21...	.0	.0
445346068530301 KENDUSKEAG SNOW SITE (1099-040) (LAT 44 53 46N LONG 068 53 03W)					
JAN 2003			APR 2003		
07...	11	1.6	08...	7.0	1.8
FEB			15...	.4	.1
05...	14	2.2	22...	.0	.0
MAR					
04...	18	3.4			
11...	20	3.9			
18...	17	2.8			
25...	13	2.2			
445730069361501 HARMONY-ATHENS SNOW SITE (1159-161) (LAT 44 57 30N LONG 069 36 15W)					
MAR 2003					
04...	18	2.1			
445730070070801 KINGFIELD SNOW SITE (1187-159) (LAT 44 57 30N LONG 070 07 08W)					
JAN 2003			FEB 2003		
06...	13	3.1	05...	22	4.8

QUANTITY OF SNOW

DATE	SNOW DEPTH INCHES	WATER CONTENT (IN)	DATE	SNOW DEPTH INCHES	WATER CONTENT (IN)
445833067384301 WESLEY SNOW SITE (1327-147) (LAT 44 58 33N LONG 067 38 43W)					
JAN 2003			APR 2003		
04...	14	2.4	01...	5.6	1.6
FEB			08...	6.0	1.5
05...	19	3.7	15...	.3	.1
MAR			22...	.0	.0
04...	21	4.6			
11...	23	5.1			
18...	20	4.3			
25...	13	2.9			
445847069515101 SOLON (BINGHAM) SNOW SITE (1153-069) (LAT 44 58 47N LONG 069 51 51W)					
JAN 2003			MAR 2003		
06...	9.3	.9	17...	16	3.0
FEB			25...	7.5	2.2
06...	14	2.7	31...	4.7	1.1
MAR			APR		
04...	19	3.3	07...	4.8	1.0
11...	19	4.1	15...	.0	.0
			21...	.0	.0
450237069185901 DEXTER SNOW SITE (1165-077) (LAT 45 02 37N LONG 069 18 59W)					
JAN 2003			MAR 2003		
06...	9.1	3.2	17...	18	3.1
FEB			25...	11	3.1
06...	14	2.6	31...	4.8	1.5
MAR			APR		
04...	19	2.5	07...	7.5	1.7
11...	21	4.0	15...	.0	.0
			21...	.0	.0
450559069464501 MAYFIELD (BINGHAM UPPER) SNOW SITE (1066-068) (LAT 45 05 59N LONG 069 46 45W)					
MAR 2003					
04...	33	5.8			
450634067194201 BARING SNOW SITE (1152-023) (LAT 45 06 34N LONG 067 19 42W)					
JAN 2003			APR 2003		
07...	18	3.0	01...	15	4.3
FEB			08...	16	5.3
05...	24	3.8	15...	8.4	3.1
MAR			22...	.2	.1
04...	23	7.2			
11...	25	8.4			
18...	23	6.3			
25...	20	4.7			
450826069204101 DOVER-FOXCROFT (B) SNOW SITE (1020-034) (LAT 45 08 26N LONG 069 20 41W)					
MAR 2003					
04...	19	2.9			
451015069351701 KINGSBURY SNOW SITE (1195-041) (LAT 45 10 15N LONG 069 35 17W)					
JAN 2003			MAR 2003		
06...	15	3.6	17...	21	5.1
FEB			25...	16	5.4
06...	20	4.1	31...	11	3.2
MAR			APR		
04...	22	5.1	07...	12	3.7
11...	24	6.0	15...	4.6	1.7
			21...	.0	.0
451138068281601 LOWELL SNOW SITE (1005-046) (LAT 45 11 38N LONG 068 28 16W)					
MAR 2003					
04...	18	4.2			

QUANTITY OF SNOW

DATE	SNOW DEPTH INCHES	WATER CONTENT (IN)	DATE	SNOW DEPTH INCHES	WATER CONTENT (IN)
451500069135901 GREELEY'S LANDING (NWS) SNOW SITE (1492-000) (LAT 45 15 00N LONG 069 13 59W)					
FEB 2003			APR 2003		
03...	13	2.1	01...	10	2.9
MAR			07...	14	2.9
04...	17	3.3	14...	9.0	3.0
11...	21	4.2			
18...	23	4.4			
24...	13	3.7			
451700069005501 MILO SNOW SITE (1006-052) (LAT 45 17 00N LONG 069 00 55W)					
JAN 2003			MAR 2003		
06...	7.1	2.3	17...	19	4.0
FEB			25...	12	3.6
06...	14	2.5	31...	9.5	2.3
MAR			APR		
04...	22	4.3	07...	11	3.0
11...	22	4.5	15...	2.2	.8
			21...	.0	.0
451829069073001 BARNARD PLT. (NWS) SNOW SITE (1384-061) (LAT 45 18 29N LONG 069 07 30W)					
FEB 2003			APR 2003		
05...	14	3.5	01...	8.8	2.9
MAR			07...	7.4	2.3
04...	22	5.3			
11...	21	5.4			
18...	20	5.4			
25...	11	4.1			
451955069324701 MONSON SNOW SITE (1190-053) (LAT 45 19 55N LONG 069 32 47W)					
MAR 2003					
04...	30	5.2			
452038069565501 THE FORKS SNOW SITE (1002-094) (LAT 45 20 38N LONG 069 56 55W)					
JAN 2003			MAR 2003		
06...	13	3.8	17...	20	5.1
FEB			25...	13	4.8
06...	23	4.3	31...	10	3.0
MAR			APR		
04...	21	5.2	07...	12	2.9
11...	22	4.6	15...	2.3	.8
			21...	.2	.1
452249068265801 LINCOLN SNOW SITE (1132-045) (LAT 45 22 49N LONG 068 26 58W)					
JAN 2003			APR 2003		
07...	10	1.9	01...	11	2.3
FEB			08...	8.0	2.2
05...	20	3.1	15...	3.6	1.7
MAR			22...	.2	.1
04...	20	4.3			
11...	25	3.8			
18...	22	3.8			
25...	16	3.6			
452435067581401 CARROL-KOSSUTH SNOW SITE (1075-028) (LAT 45 24 35N LONG 067 58 14W)					
MAR 2003					
04...	22	5.4			
452623067442901 TOPSFIELD SNOW SITE (1154-025) (LAT 45 26 23N LONG 067 44 29W)					
JAN 2003			APR 2003		
07...	16	2.4	01...	17	3.2
FEB			08...	18	6.5
05...	24	3.6	15...	8.4	3.0
MAR			22...	.2	.1
04...	17	4.3			
11...	32	5.5			
18...	30	7.2			
25...	21	3.3			

QUANTITY OF SNOW

DATE	SNOW DEPTH INCHES	WATER CONTENT (IN)	DATE	SNOW DEPTH INCHES	WATER CONTENT (IN)
453559068265901 MATTACEUNK SNOW SITE (1201-047) (LAT 45 35 59N LONG 068 26 59W)					
MAR 2003					
04...	25	5.6			
453900067491001 DANFORTH SNOW SITE (1331-036) (LAT 45 39 00N LONG 067 49 10W)					
MAR 2003					
04...	25	5.6			
454346068351301 GRINDSTONE SNOW SITE (1004-038) (LAT 45 43 46N LONG 068 35 13W)					
MAR 2003					
04...	30	6.9			
455656067593201 HOULTON (B) SNOW SITE (1208-011) (LAT 45 56 56N LONG 067 59 32W)					
MAR 2003					
04...	33	7.6			
460259068133001 DYER BROOK SNOW SITE (1110-035) (LAT 46 02 59N LONG 068 13 30W)					
JAN 2003			APR 2003		
07...	12	2.9	01...	22	7.5
FEB			08...	22	7.3
06...	26	6.4	15...	17	6.3
MAR			22...	6.6	2.9
04...	33	7.7			
09...	35	9.0			
18...	30	7.9			
24...	25	7.6			
461013069122901 CHAMBERLAIN BRIDGE (NWS) SNOW SITE (1522-000) (LAT 46 10 13N LONG 069 12 29W)					
JAN 2003			APR 2003		
07...	18	3.1	01...	20	3.6
FEB			07...	17	4.9
03...	28	5.3	14...	7.8	2.6
MAR					
04...	33	6.8			
11...	34	7.1			
18...	29	6.9			
25...	23	6.6			
461948067502301 MONTICELLO SNOW SITE (1500-000) (LAT 46 19 48N LONG 067 50 23W)					
JAN 2003			APR 2003		
07...	14	3.6	01...	28	8.0
FEB			08...	26	8.1
06...	32	7.2	15...	16	5.3
MAR			22...	.2	.1
04...	39	9.6			
09...	40	10.0			
18...	37	9.7			
24...	30	9.4			
462153068205801 KNOWLES CORNER SNOW SITE (1080-012) (LAT 46 21 53N LONG 068 20 58W)					
JAN 2003			APR 2003		
07...	19	4.0	01...	30	8.7
FEB			08...	26	8.8
06...	39	8.4	15...	17	6.1
MAR			22...	11	3.9
04...	42	9.6			
09...	45	10.4			
18...	37	10.4			
24...	33	9.0			
462933069171101 CHURCHILL DAM (NWS) SNOW SITE (1521-000) (LAT 46 29 33N LONG 069 17 11W)					
JAN 2003			MAR 2003		
07...	14	2.0	18...	33	5.5
FEB			25...	25	5.3
03...	26	4.3	31...	20	3.1
MAR			APR		
04...	31	5.0	07...	18	5.5
11...	36	6.3	14...	12	3.8

QUANTITY OF SNOW

DATE	SNOW DEPTH INCHES	WATER CONTENT (IN)	DATE	SNOW DEPTH INCHES	WATER CONTENT (IN)
463300068191201 SQUA PAN (E) SNOW SITE (1544) (LAT 46 33 00N LONG 068 19 12W)					
MAR 2003			APR 2003		
04...	33	6.4	01...	25	4.7
11...	38	6.4	08...	21	7.1
18...	36	8.1	15...	13	5.1
24...	28	8.2			
463600070000001 DAAQUAM (B) (US) SNOW SITE (1426-134) (LAT 46 36 00N LONG 070 00 00W)					
JAN 2003			MAR 2003		
07...	13	3.1	11...	35	7.8
FEB			18...	32	8.4
06...	28	5.6	25...	33	8.4
MAR			APR		
04...	29	7.4	01...	18	4.0
			08...	20	7.2
463613069310901 CLAYTON LAKE SNOW SITE (1206-003) (LAT 46 36 13N LONG 069 31 09W)					
JAN 2003			MAR 2003		
07...	13	3.4	11...	35	9.4
FEB			18...	32	8.9
06...	29	5.8	25...	32	8.9
MAR			APR		
04...	30	7.7	01...	19	3.7
			08...	20	7.3
463619069081201 MUSQUACOOK SNOW SITE (1297-133) (LAT 46 36 19N LONG 069 08 12W)					
JAN 2003			MAR 2003		
07...	15	3.3	11...	36	8.7
FEB			18...	33	8.8
06...	32	6.0	25...	33	8.8
MAR			APR		
04...	32	7.8	01...	23	4.8
			08...	23	7.2
463625068134703 SQUA PAN (MPSC) (AVERAGE) SNOW SITE (1487-000) (LAT 46 36 25N LONG 068 13 47W)					
FEB 2003					
03...	37	6.6			
464051068450201 MACHIAS LAKE SNOW SITE (1064-132) (LAT 46 40 51N LONG 068 45 02W)					
JAN 2003			MAR 2003		
07...	16	3.6	11...	36	8.9
FEB			18...	34	8.7
06...	33	6.5	25...	34	8.7
MAR			APR		
04...	32	8.9	01...	23	5.1
			08...	21	7.5
465232068000601 CARIBOU (B) (MEDICAL CENTER) SNOW SITE (1520-000) (LAT 46 52 32N LONG 068 00 06W)					
JAN 2003			APR 2003		
07...	13	2.8	01...	22	6.7
FEB			08...	24	8.0
06...	34	7.8	15...	16	5.4
MAR			22...	5.3	1.9
04...	34	8.8			
10...	40	10.4			
18...	38	9.9			
24...	31	9.9			
465350068305901 WINTERVILLE SNOW SITE (1090-021) (LAT 46 53 50N LONG 068 30 59W)					
JAN 2003			APR 2003		
07...	15	3.1	01...	34	10.0
FEB			08...	32	9.8
05...	37	8.1	15...	25	9.1
MAR			22...	18	6.7
04...	40	8.2			
09...	47	11.3			
18...	46	11.8			
24...	38	10.7			

QUANTITY OF SNOW

DATE	SNOW DEPTH INCHES	WATER CONTENT (IN)	DATE	SNOW DEPTH INCHES	WATER CONTENT (IN)
465451069423401 SEVEN ISLANDS (CHARLIE POND) SNOW SITE (1266-136) (LAT 46 54 51N LONG 069 42 34W)					
JAN 2003			APR 2003		
08...	13	2.2	01...	18	3.6
FEB			08...	16	4.4
05...	25	4.6	15...	11	4.4
MAR					
04...	27	5.0			
11...	31	5.6			
18...	29	5.6			
470432069041501 ALLAGASH SNOW SITE (1038-001) (LAT 47 04 32N LONG 069 04 15W)					
JAN 2003			APR 2003		
07...	8.8	2.2	01...	18	5.1
FEB			08...	17	5.8
05...	28	4.8	15...	9.9	3.3
MAR			22...	.0	.0
04...	28	6.9			
11...	33	7.6			
18...	32	8.4			
25...	22	6.7			
470501068135301 GUERETTE SNOW SITE (1061-135) (LAT 47 05 01N LONG 068 13 53W)					
JAN 2003			APR 2003		
07...	17	3.2	01...	34	10.4
FEB			08...	32	9.7
05...	45	8.7	15...	21	9.4
MAR			22...	12	4.4
04...	43	10.6			
09...	46	11.4			
18...	42	10.8			
24...	37	11.0			
471412068345201 FORT KENT SNOW SITE (1022-008) (LAT 47 14 12N LONG 068 34 52W)					
JAN 2003			APR 2003		
07...	14	2.7	01...	22	6.1
FEB			08...	24	7.0
05...	31	6.2	15...	16	5.3
MAR			22...	.2	.1
04...	33	7.4			
09...	38	8.5			
18...	31	9.0			
24...	28	7.6			