















**Map 2. Key Refuge and Study Area Features**

**TURNBULL NATIONAL  
WILDLIFE REFUGE  
DRAFT COMPREHENSIVE  
CONSERVATION PLAN  
2003**

**LEGEND**

-  Study Area
-  Refuge Fee Title Ownership
-  Existing Approved Acquisition boundary \*
-  Refuge office
-  Turnbull Lab for Ecological Studies
-  Parcels under agreements
-  Parcels with no-hunting leases
-  Public Use Area
-  Auto Tour Route
-  Research Natural Areas
-  Columbia Plateau Trail
-  City of Cheney
-  Deepwater Lakes
-  Wetland basins
-  State highways
-  Railways

\* Area within which the U.S. Fish and Wildlife Service is currently authorized to acquire lands from willing sellers.

