
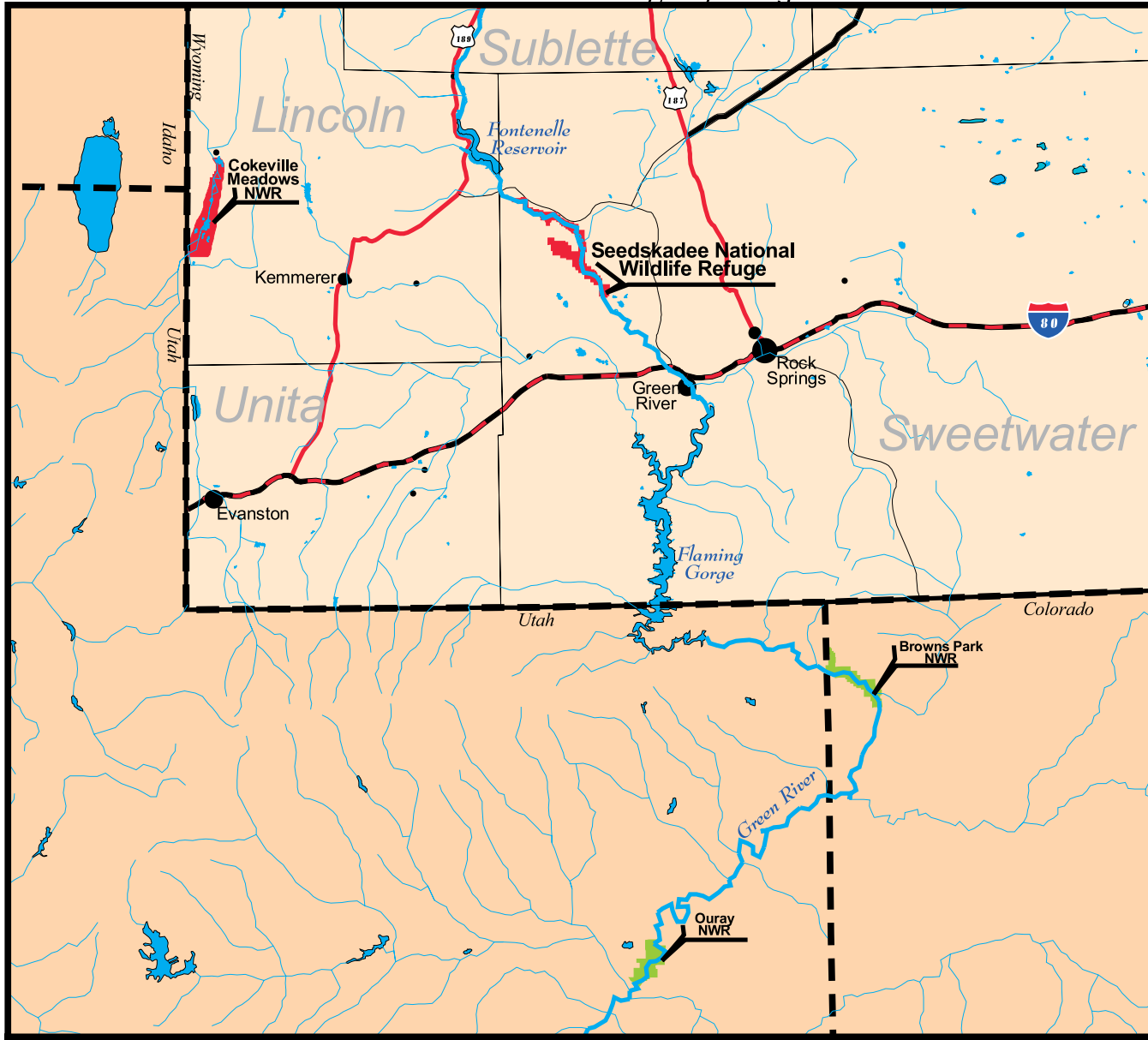
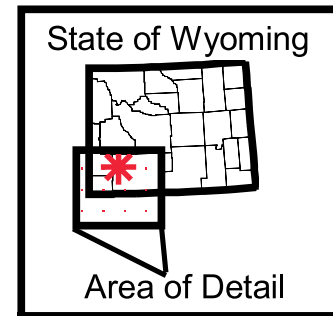


Seedskaadee National Wildlife Refuge

Sweetwater County, Wyoming

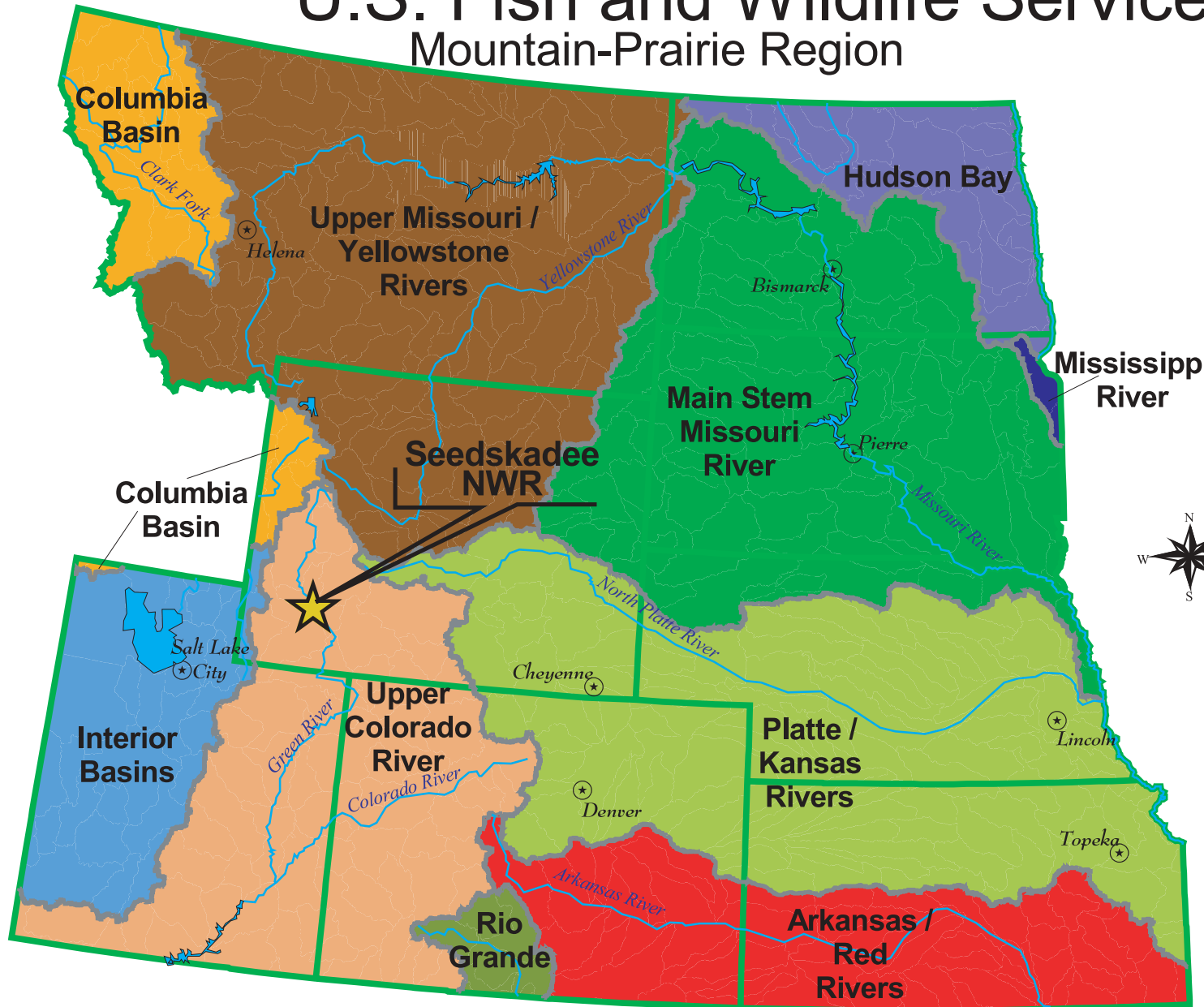


Draft



Map #1 Vicinity Map

U.S. Fish and Wildlife Service Mountain-Prairie Region

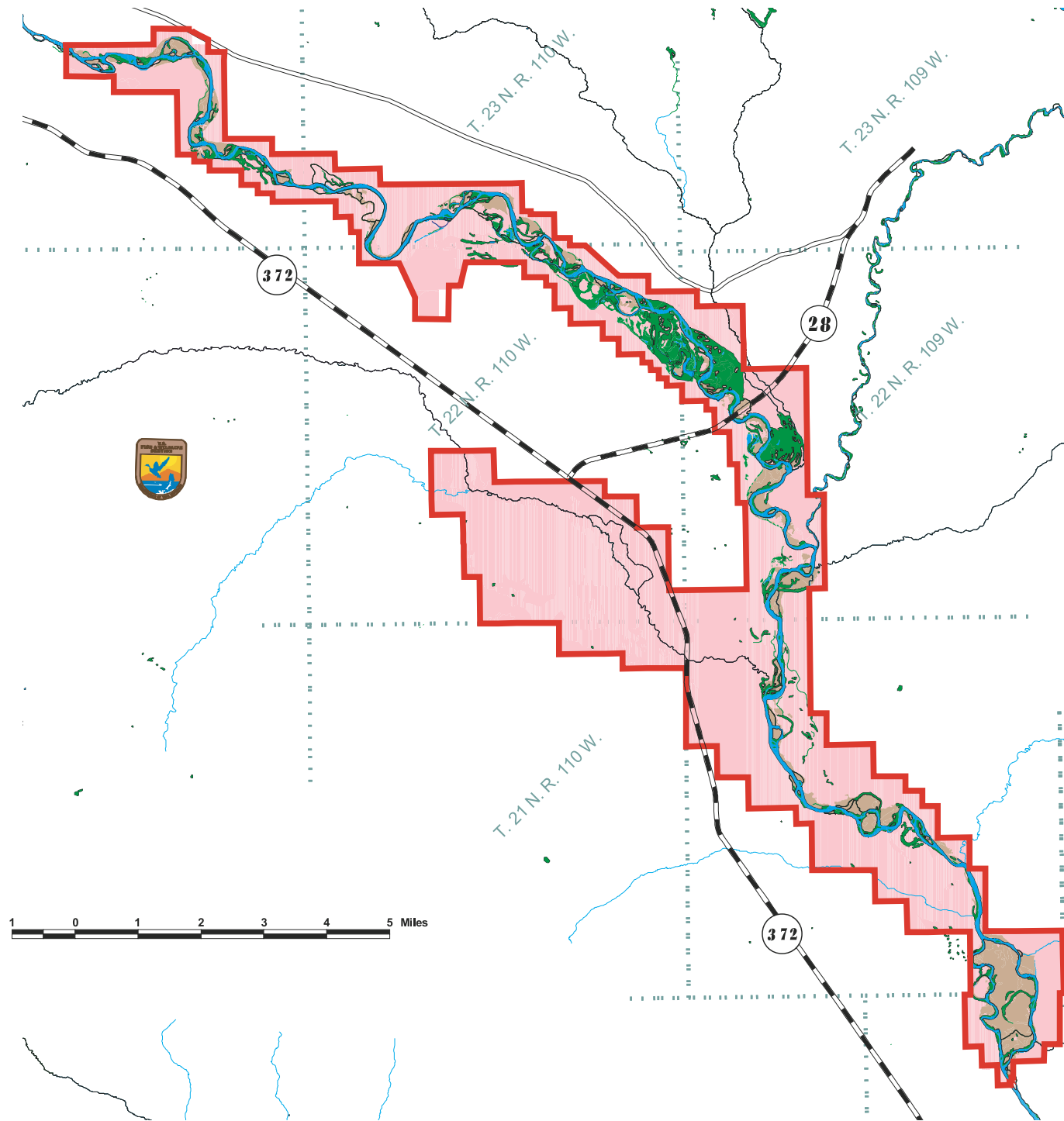


Draft

Map #2 Ecosystem Map

Seedskadee National Wildlife Refuge

Sweetwater County, Wyoming

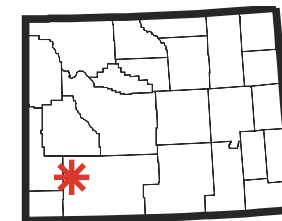


Legend

- Habitat Types
- Upland
 - Riparian
 - Wetland
 - Riverine/Palustrine Open Water



Refuge Location



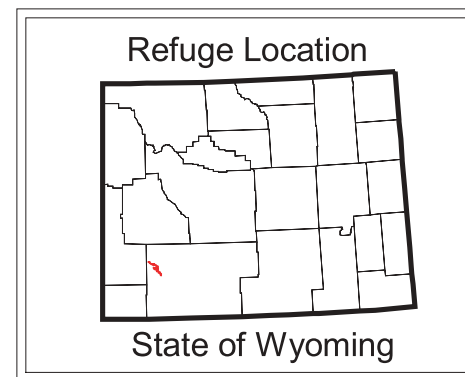
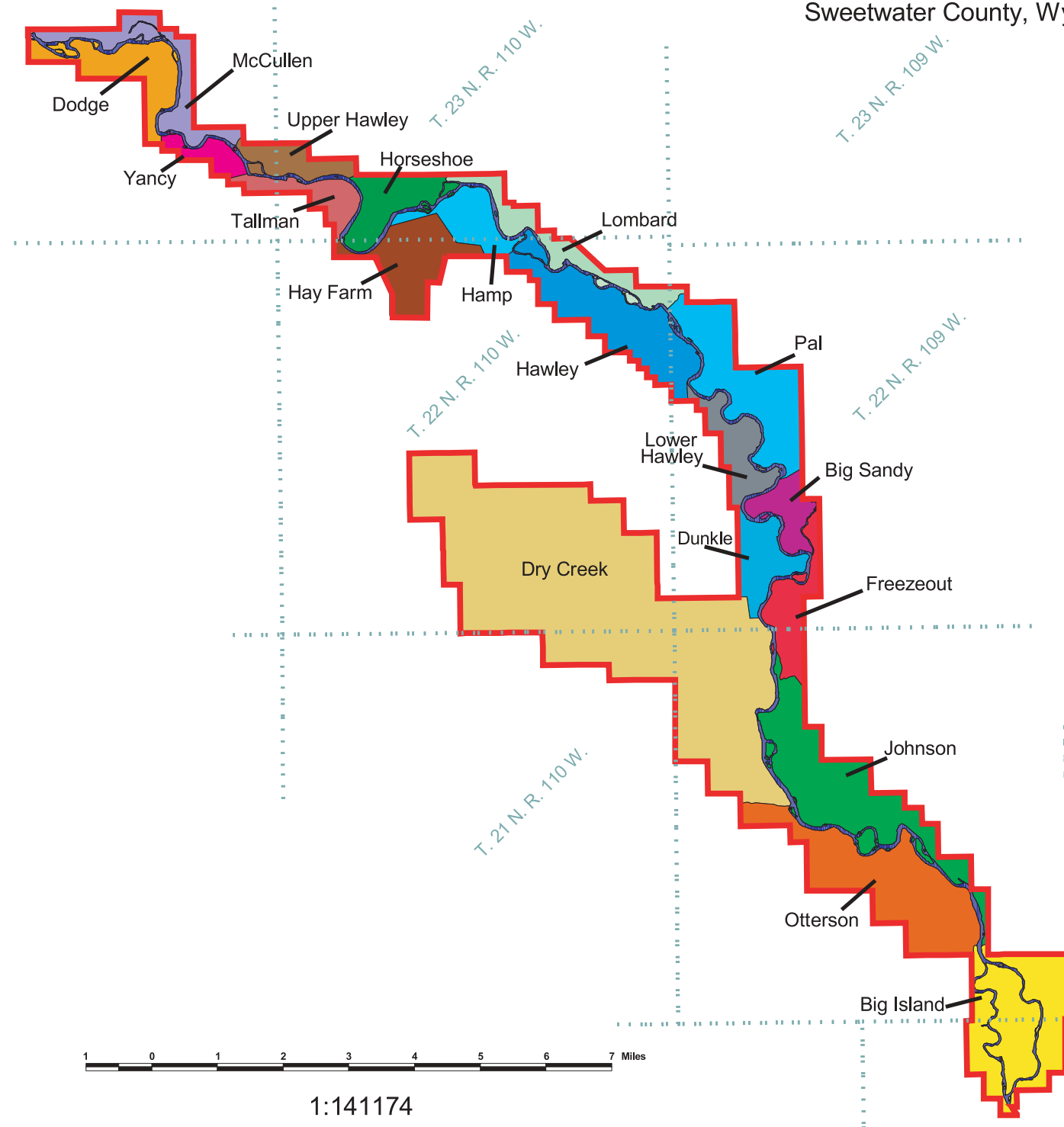
State of Wyoming

Draft

Map #3 Dominant Habitat Types

Seedskadee National Wildlife Refuge

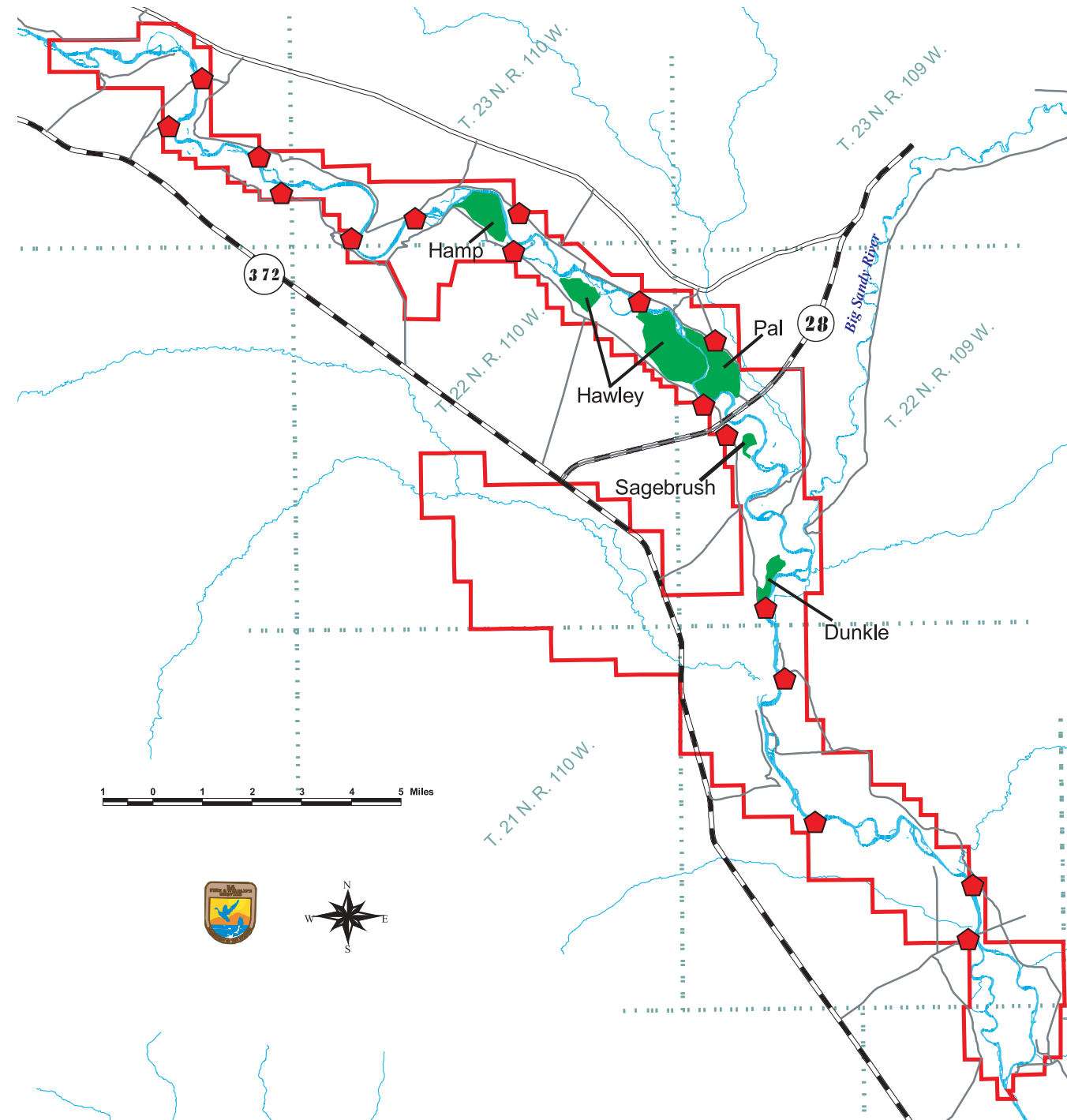
Sweetwater County, Wyoming





Draft
Map #4 Habitat Management Units

Seedskadee National Wildlife Refuge

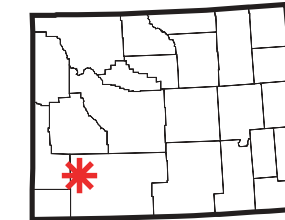
Sweetwater County, Wyoming



Legend

-  Water Gap - Location Where Livestock have Access to Water
-  Wetland Management Unit

Refuge Location



State of Wyoming

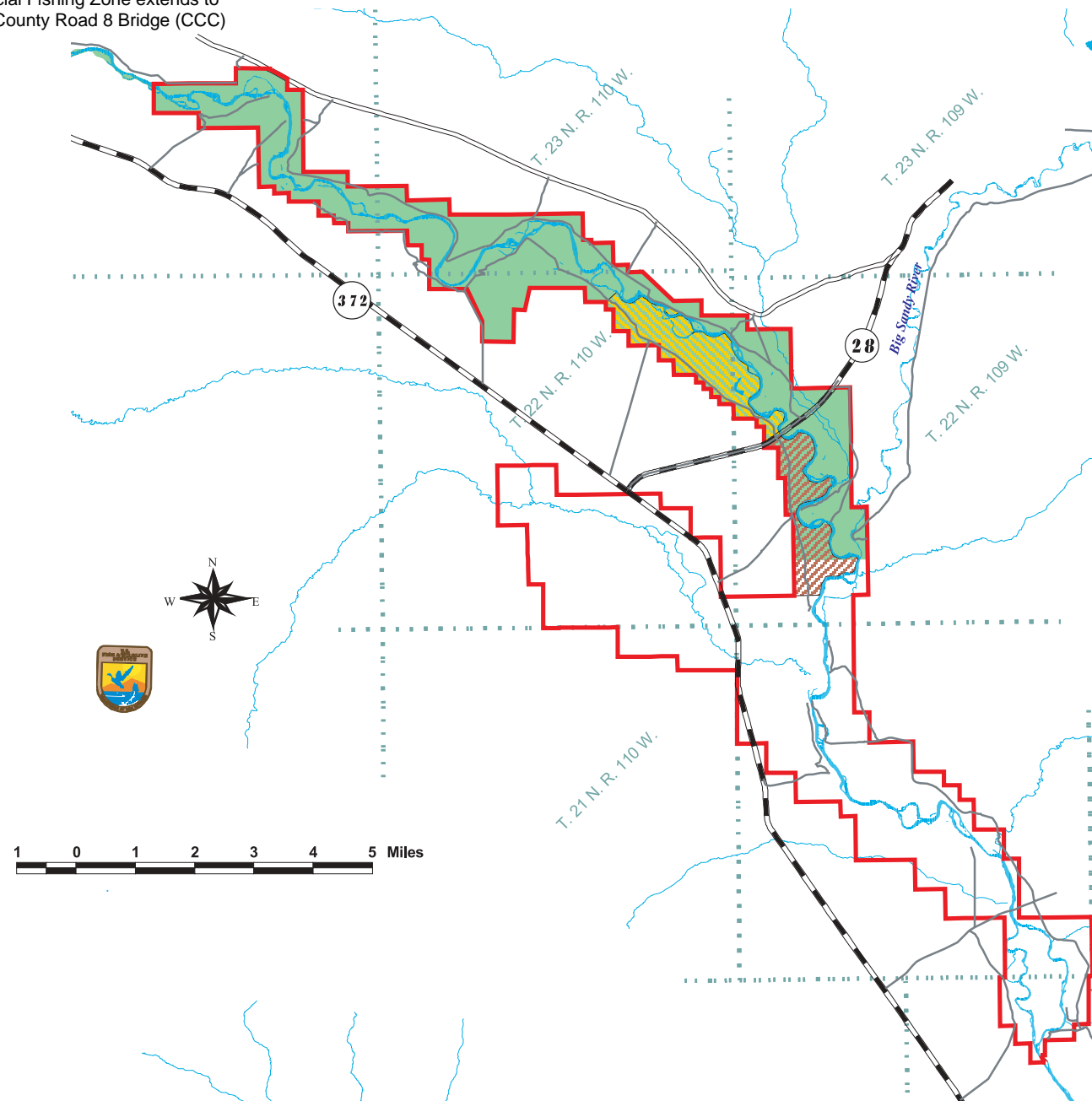
Draft

Map #5 Water Management Map

Seedskadee National Wildlife Refuge

Sweetwater County, Wyoming

Special Fishing Zone extends to the County Road 8 Bridge (CCC)

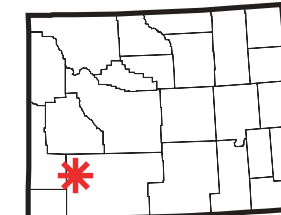


Legend

- Closed to Migratory Bird Hunting
- Closed to All Hunting
- Special Fishing Regulations

Please Consult Refuge and State Fishing and Hunting Regulations for Specific Guidance

Refuge Location



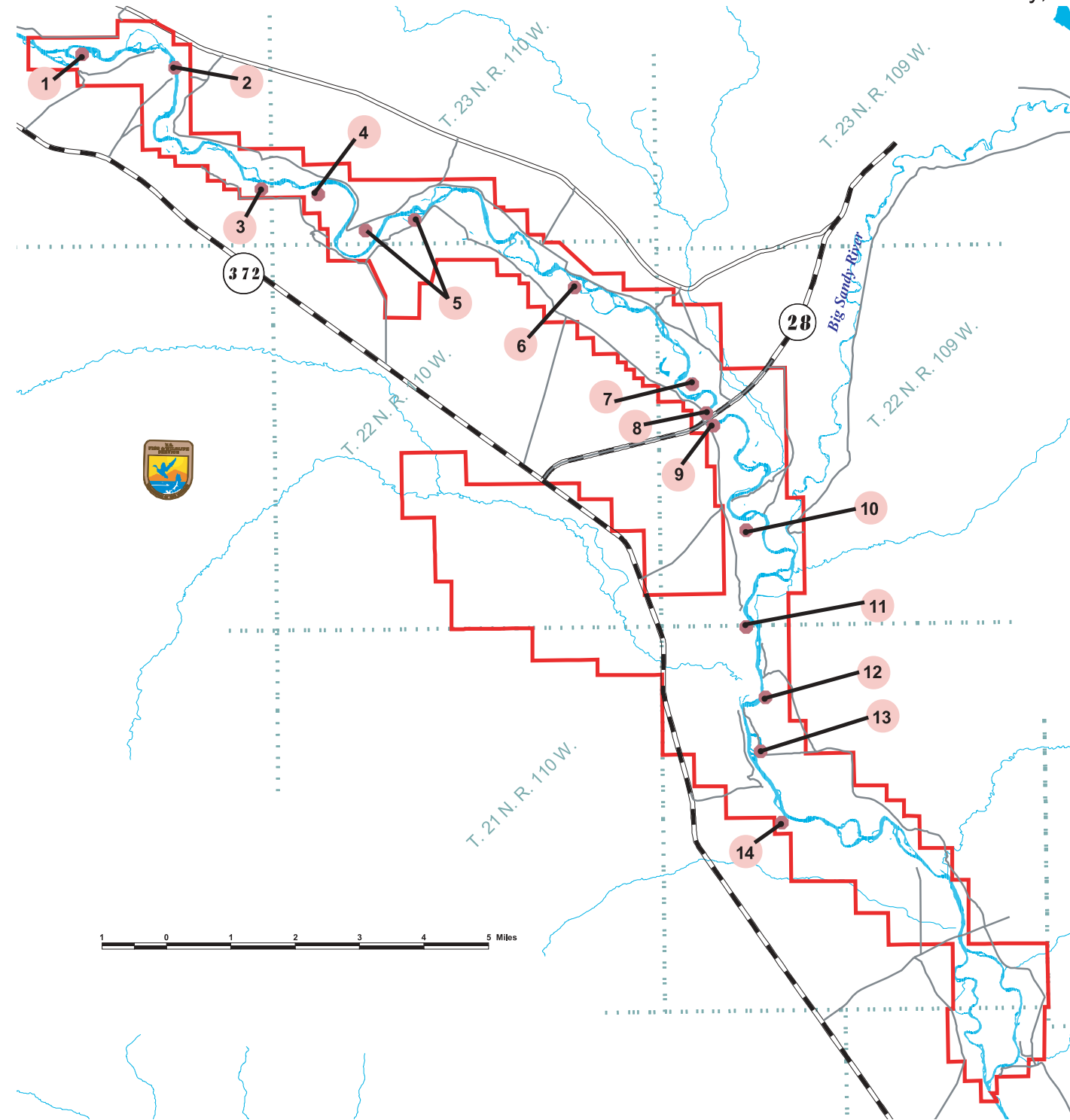
State of Wyoming

Draft

Map #6 Special Hunting and Fishing Zones

Seedskadee National Wildlife Refuge

Sweetwater County, Wyoming

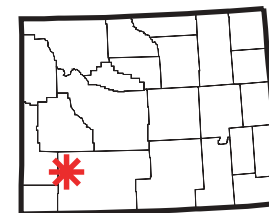


Legend

- 1 Teal Island Cabin
- 2 Dodge Homestead
- 3 Yancey Homestead
- 4 Tallman Ranch
- 5 Concrete houses
- 6 Barnhardt Wild Horse Ranch
- 7 Lombard Ranch
- 8,9 Oregon Trail Crossings
- 10 Green River Crossing, Ferry, Stage Station, Pony Express Station, Pony Express Station, and Transcontinental telegraph Office
- 11 Robinson Ferry
- 12 Rood/Branson Ranch
- 13 Rood/Branson/Johnson Ranch
- 14 Bridger-Fraeb Trading Post, Palmer/Mormon Crossing



Refuge Location



State of Wyoming

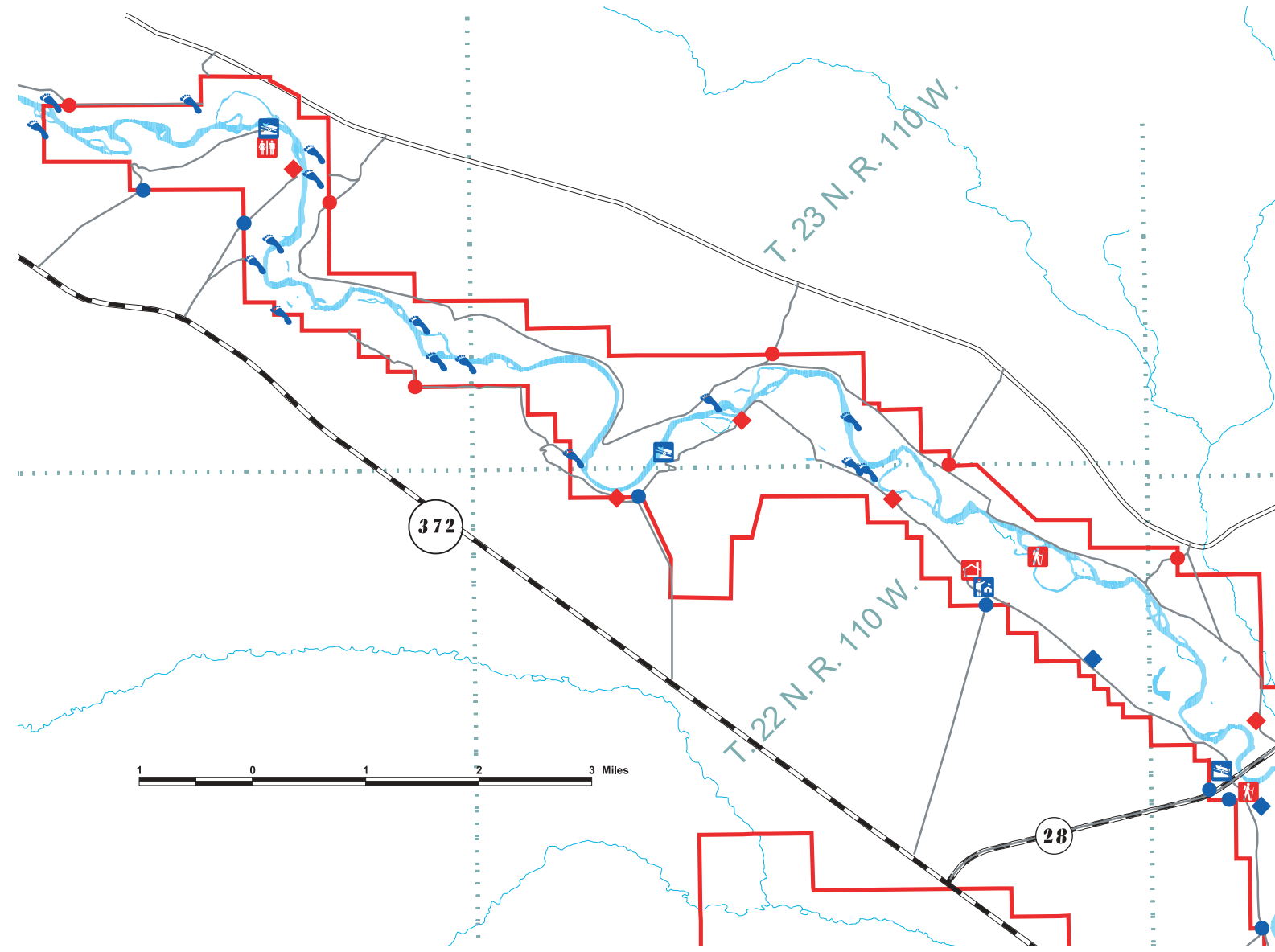
Draft

Map # 7 Historical Site Map



SeedsKadee National Wildlife Refuge

Sweetwater County, Wyoming




Legend

Existing Sites

- Information Site
- ◆ Interpretive Site
- ↯ Walk Over
- 🏠 Refuge Headquarters
- 🚤 Boat Ramp

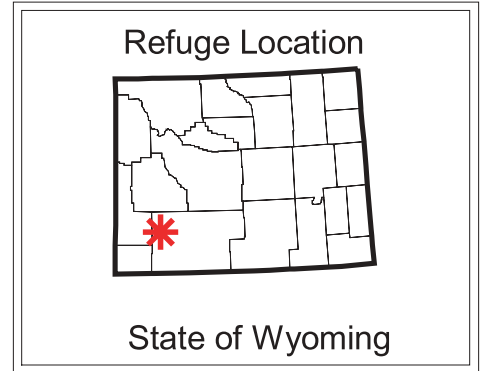
Proposed Sites

- Information Site
- ◆ Interpretive Site
- 🚶 Interpretive Trail
- 🚻 Rest Room
- 🏠 Education/Visitors Center



Information Site is a location where Refuge brochures are available.

Walk Over is a location where step ladders allow visitors to "walk over" the Refuge boundary fence.

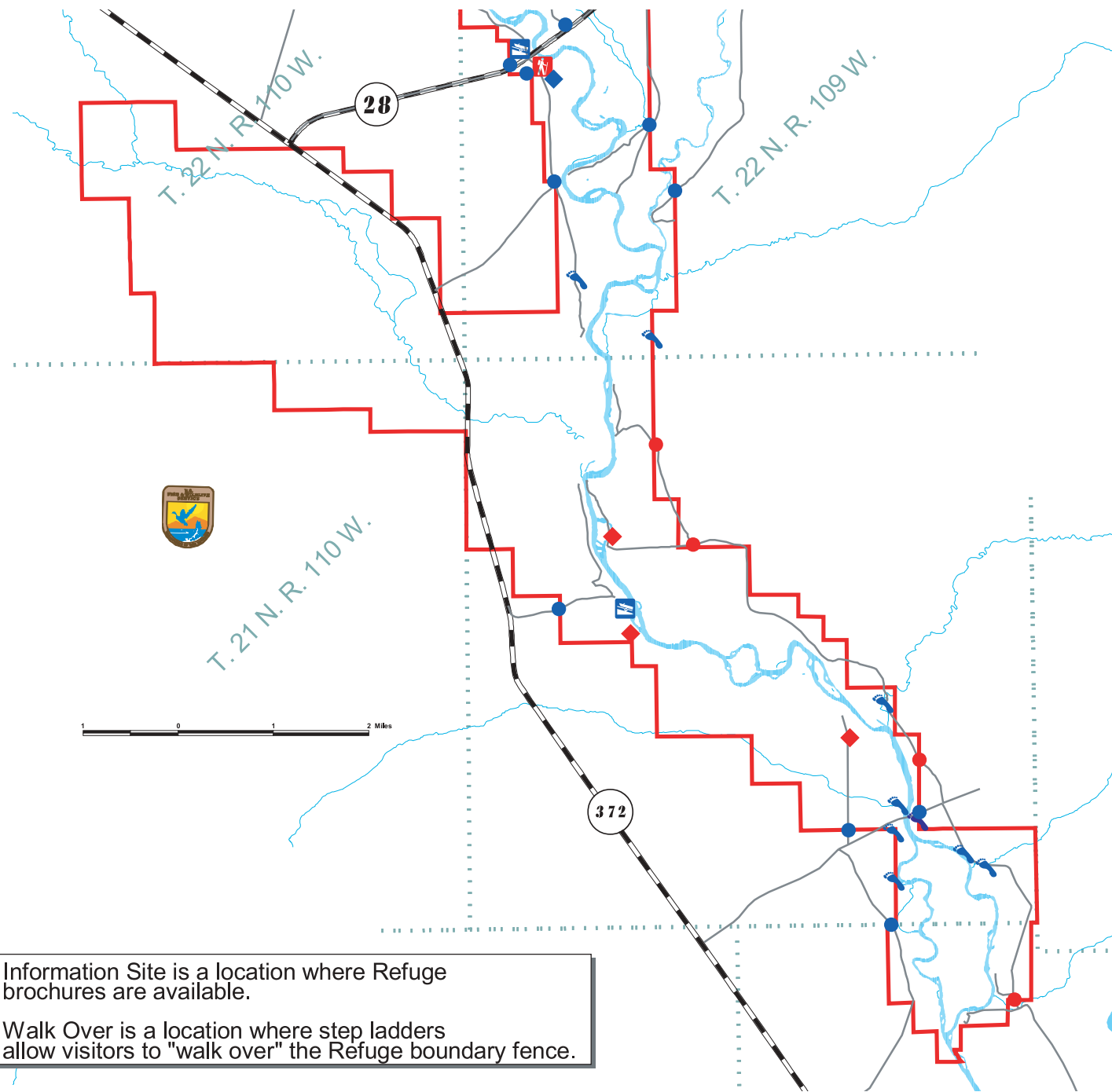


Draft

Map #8a Public Use Map - Northern Component

Seedskadee National Wildlife Refuge

Sweetwater County, Wyoming



Information Site is a location where Refuge brochures are available.
 Walk Over is a location where step ladders allow visitors to "walk over" the Refuge boundary fence.

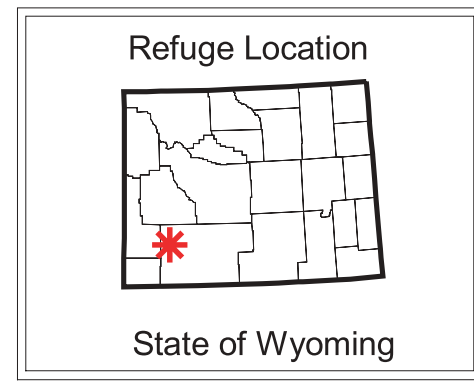
Legend

Existing Sites

- Information Site
- ◆ Interpretive Site
- ↯ Walk Over
- 🏠 Refuge Headquarters
- 🚤 Boat Ramp

Proposed Sites

- Information Site
- ◆ Interpretive Site
- 🚶 Interpretive Trail
- 🚻 Rest Room
- 🏠 Education/Visitors Center

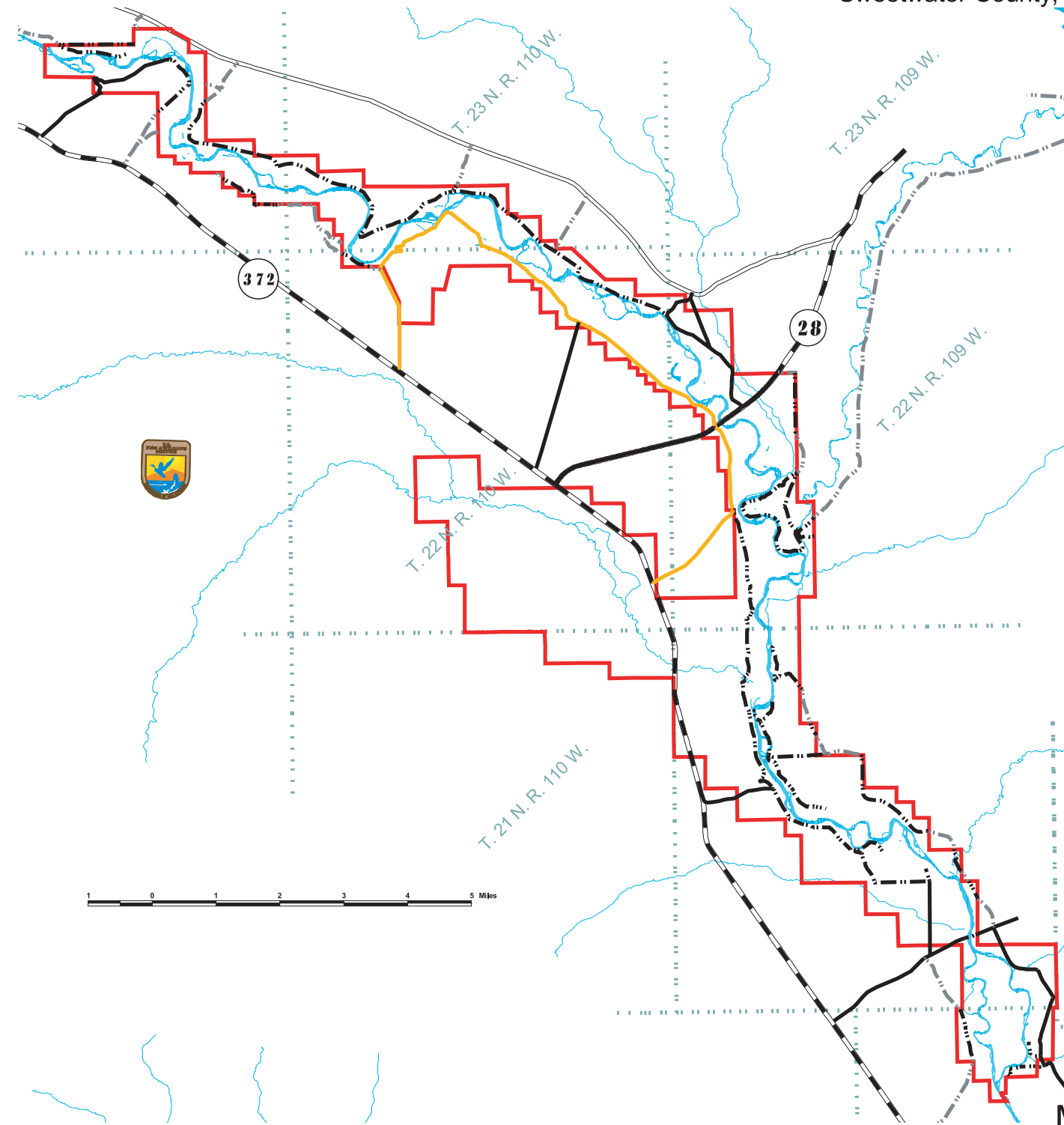


Draft

Map #8b Public Use Map - Southern Component

Seedskafee National Wildlife Refuge

Sweetwater County, Wyoming

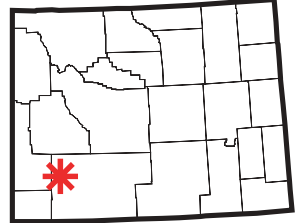


Legend

- Refuge Roads
- AutoTour
- Improved
- No Maintenance
- No Maintenance (Off Refuge)



Refuge Location



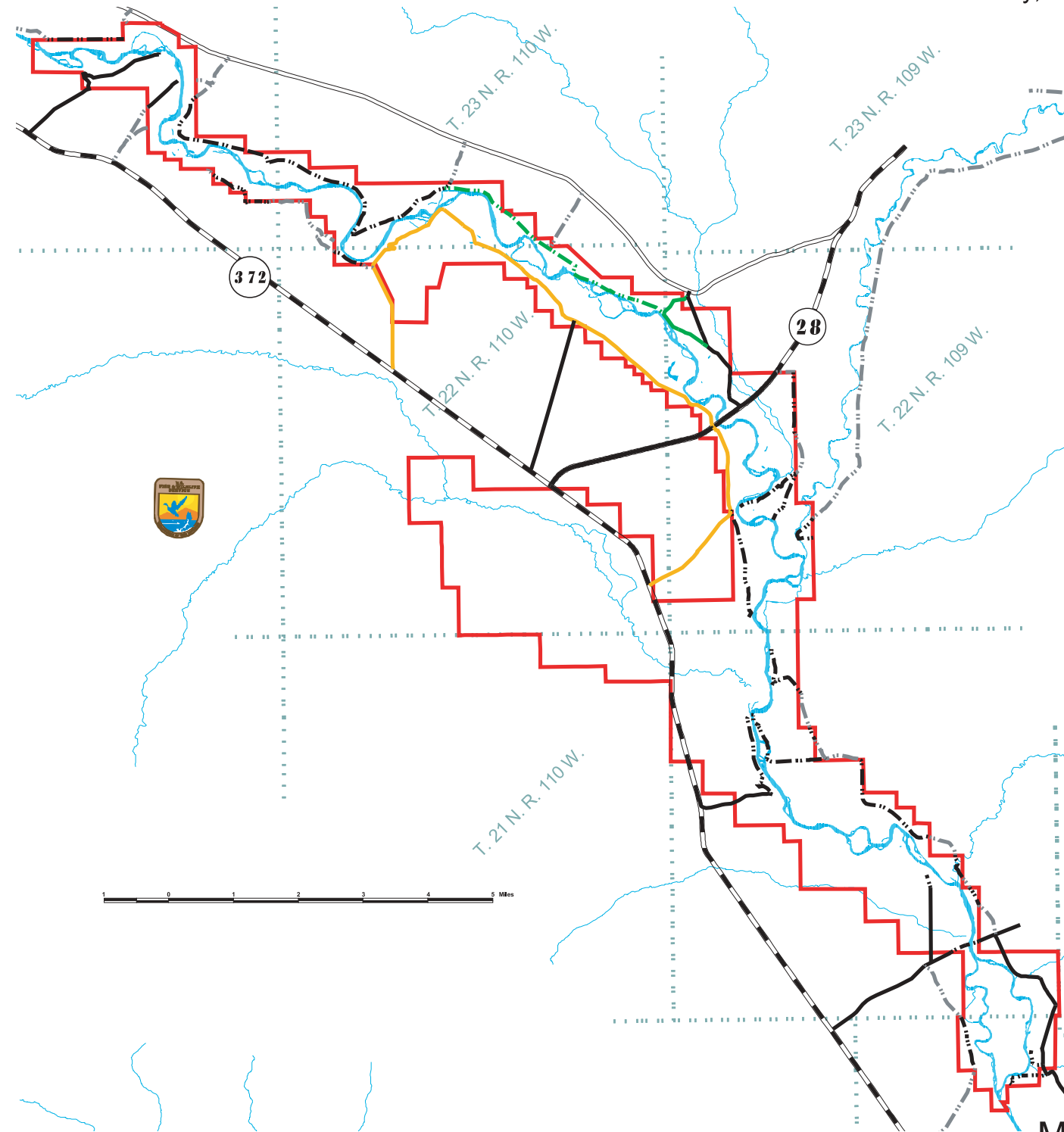
State of Wyoming

Draft

Map #9 Refuge Roads - Alternative 1

Seedskadee National Wildlife Refuge

Sweetwater County, Wyoming



Legend

Refuge Roads

- AutoTour
- Improved
- No Maintenance
- No Maintenance (Off Refuge)
- No Maintenance (Seasonal Closure)
- Improved (Seasonal Closure)

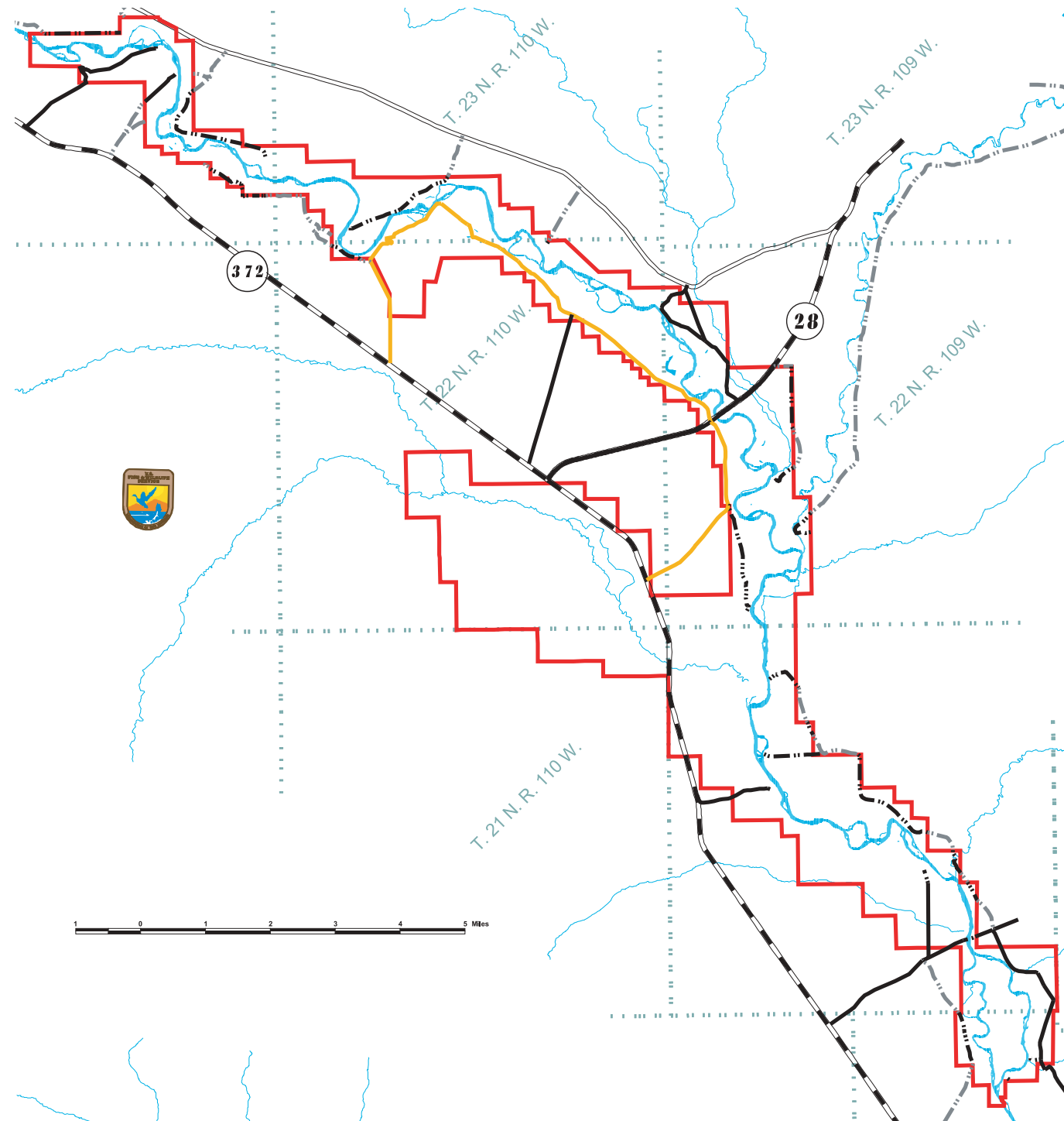
Refuge Location

State of Wyoming

Draft
Map#10 Refuge Roads - Alternative 2

Seedskadee National Wildlife Refuge

Sweetwater County, Wyoming



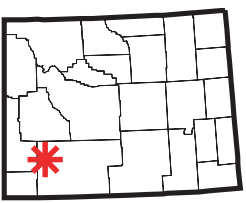
Legend

Refuge Roads

- AutoTour
- Improved
- No Maintenance
- No Maintenance (Off Refuge)



Refuge Location



State of Wyoming

Draft

Map #11 Refuge Roads - Alternative 3