









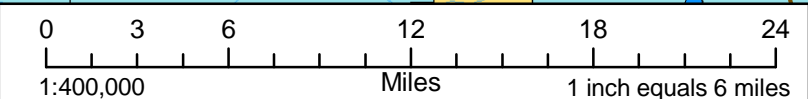


**Delta Bison ACEC**  
 Proposed Area of Critical  
 Environmental Concern  
 Alternative C

- |  |   |
|--|---|
|  Delta Bison ACEC          |  Military        |
|  EARMF Planning Regions    |  Native          |
|  GFO District Boundary     |  Native Selected |
| <b>General Land Status</b>   |  State           |
|  Bureau of Land Management |  State Selected  |
|  |  Dual Selected   |



Great care has been taken to ensure that the information represented is as accurate and complete as possible at the time of compilation. However, the information displayed on this map is intended to be used for graphic representation only. For official land status, refer to legal case-files and plats.  
 G:\MXDs\EARMF\web\_acec\_delta.mxd TL April 2004

