










**Bering RNA**  
*Proposed Research Natural Area*  
**Alternative D**

- |  |                           |   |                 |
|--|---------------------------|---|-----------------|
|  | Bering RNA                |  | Native          |
|  | EARMP Planning Regions    |  | Native Selected |
|  | GFO District Boundary     |  | State           |
| <b>General Land Status</b>   |                           |  | State Selected  |
|  | Bureau of Land Management |  | Dual Selected   |

